LOC Y RWY 11L
FRESNO YOSEMITE INTL (FAT)

LOC/DME I-RPW	APP CRS		11L	11R
111.3	112°	Rwy ldg	9279	8008
Chan 50		TDZE	336	333
		Apt Elev	336	336

DME Required.

MISSED APPROACH: Climb to 2000 on heading 112° and CZQ R-124 to SELMA/CZQ 18.6 DME and hold.

ATIS	FRESNO APP CON	FRESNO TOWER	GND CON	CLNC DEL
121.35 273.6	119.6 351.95	118.2 251.1	121.7 348.6	124.35 348.6

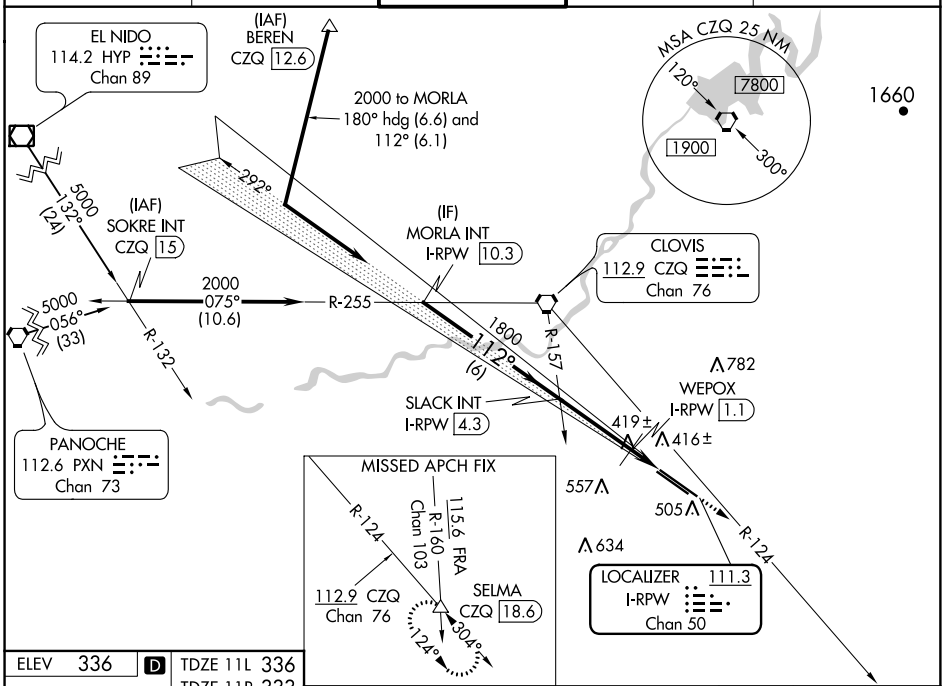

ELEV 336	D	TDZE 11L 336
		TDZE 11R 333

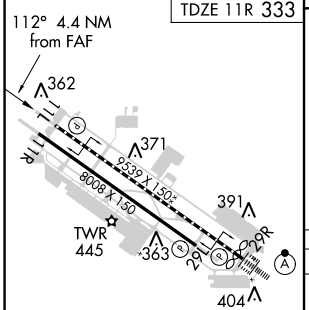

REIL Rwys 11L and 11R
HIRL Rwy 11L-29R
MIRL Rwy 11R-29L
TDZ/CL Rwy 29R

FAF to MAP 4.4 NM					
Knots	60	90	120	150	180
Min:Sec	4:24	2:56	2:12	1:46	1:28

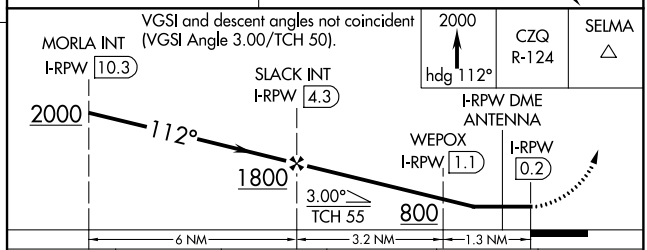

CATEGORY	A	B	C	D	E
S-11L	800-1 464 (500-1)		800-1⅜ 464 (500-1⅜)		
SIDESTEP 11R	800-1 467 (500-1)		800-1½ 467 (500-1½)	800-2 467 (500-2)	
C CIRCLING	820-1 484 (500-1)		920-1½ 584 (600-1½)	920-2 584 (600-2)	1140-2¾ 804 (900-2¾)

WEPOX FIX MINIMUMS		
S-11L	680/55 344 (400-1)	
SIDESTEP 11R	680-1 347 (400-1)	680-2 347 (400-2)

SW-2, 20 JUN 2019 to 18 JUL 2019
SW-2, 20 JUN 2019 to 18 JUL 2019