OMAHA, NEBRASKA

HI-TACAN Z RWY 12

TACAN OFF Chan **54**	APCH CRS **119°**	Rwy ldg **10,696** TDZE **1049** Arpt Elev **1049**	JAL-544 [USAF]	OFFUTT AFB (KOFF)

* When ALS inop, increase CAT CDE vis to 1¾ miles.
** Circling not authorized N of Rwy 12-30.

ALSF-1

MISSED APPROACH: Climb to 3000 via OFF TACAN R-133 to TYTAN and hold.

ATIS	OMAHA APP CON	OFFUTT TOWER	GND CON
126.025 273.5	E 124.5 263.0 W 120.1 354.05	123.7 279.625	121.7 289.4

CAUTION: Terrain 1038 ft MSL to 1050 ft MSL, beginning 203 ft prior to threshold, 48 ft to 191 ft left and 31 ft to 492 ft right of course; Possible vehicles, 15 ft AGL 1043 ft MSL, 271 ft to 335 ft prior to threshold, 627 ft to 637 ft right of course; Fence, 8 ft AGL, 1040 ft MSL, 246 ft prior to threshold, 622 ft right of course.

When VGSI inop, procedure NA at night.

USAF ONLY: When VGSI inop, straight-in Rwy 12 authorized at night with MAJCOM A3 approval.

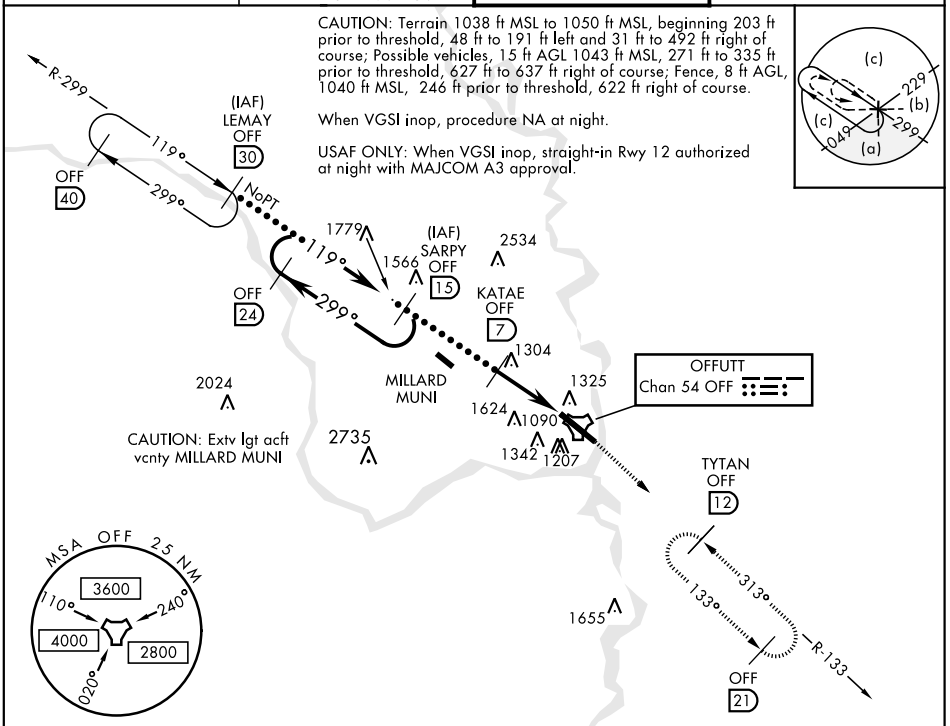

EMERG SAFE ALT 100 NM 4700

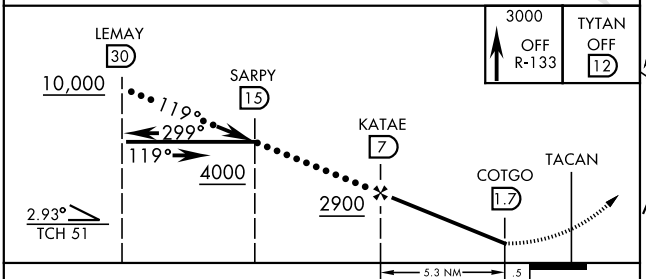

CATEGORY	C	D	E
S-12 *	1620-1¼ 571 (600-1¼)		
C CIRCLING**	1680-1¾ 631 (700-1¾)	1940-3 891 (900-3)	

ELEV 1049	TDZE 1049

HIRL Rwy 12-30

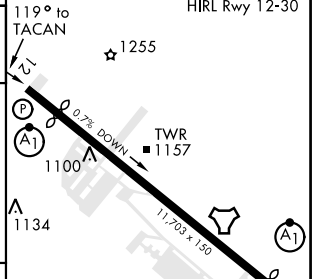

Rwy 12 ldg 10,696′
Rwy 30 ldg 10,612′
Rwy 12-30 ALS nstd

NC-2, 31 JAN 2019 to 28 FEB 2019

NC-2, 31 JAN 2019 to 28 FEB 2019