APP CRS	Rwy ldg	9748
071°	TDZE	116
	Apt Elev	128

RNAV (RNP) Z RWY 6R
LOS ANGELES INTL (LAX)

For uncompensated Baro-VNAV systems, procedure NA below 5°C (41°F) or above 54°C (130°F). GPS required. Simultaneous approach authorized. For inop ALS, increase RNP 0.30 all Cats visibility to RVR 6000.

MALSR

MISSED APPROACH: Climb to 3000 on track 071° to ZIMLO and on track 042° to AMTRA and hold.

D-ATIS	SOCAL APP CON		LOS ANGELES TOWER	GND CON	CLNC DEL	CPDLC
ARR 133.8	124.3 363.2 (APCH FM WEST)	124.9 269.0 (090°-224°)	N 133.9 239.3	N 121.65 327.0	120.35	
DEP 135.65	124.5 235.975 (225°-044°)	128.5 360.7 (045°-089°)	S 120.95 379.1	S 121.75 327.0	327.0	
				W 121.4 327.0		

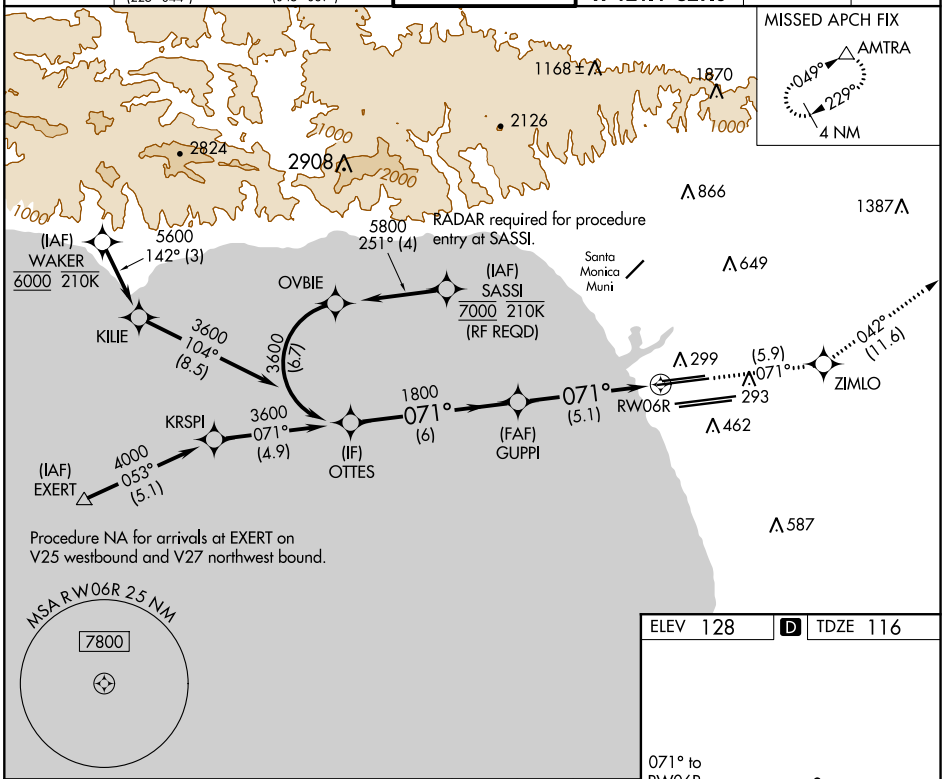

ELEV 128 | D | TDZE 116

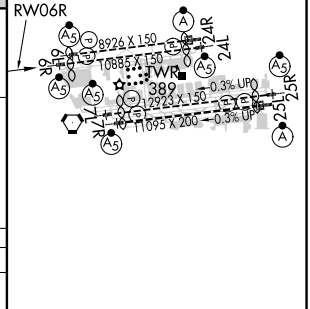

VGSI and RNAV glidepath not coincident (VGSI Angle 3.00/TCH 69).

3000	ZIMLO	tr	AMTRA
tr 071°		042°	

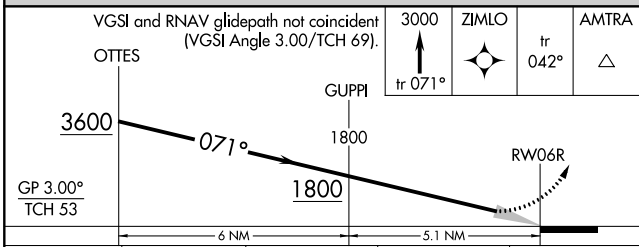

CATEGORY	A	B	C	D
RNP 0.30 DA	471/40 355 (400-¾)			

AUTHORIZATION REQUIRED

TDZ/CL Rwys 6R, 7L, 24R, and 25L
HIRL all Rwys

SW-3, 31 JAN 2019 to 28 FEB 2019

SW-3, 31 JAN 2019 to 28 FEB 2019