
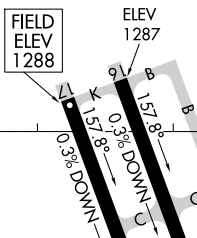


ATIS
 119.425
 NORTHWEST ARKANSAS
 RGNL TOWER*
 127.1
 GND CON
 121.9
D

36°18.0'N



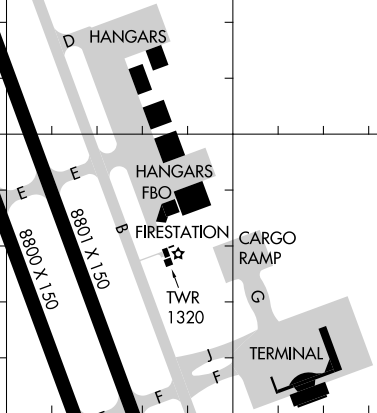
36°17.5'N



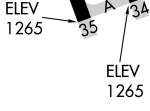
36°17.0'N

RWY 16-34
 S-75, D-150, 2S-190, 2D-350
 RWY 17-35
 S-75, D-150, 2D-350

36°16.5'N



36°16.0'N



**CAUTION: BE ALERT TO RUNWAY CROSSING CLEARANCES.
 READBACK OF ALL RUNWAY HOLDING INSTRUCTIONS IS REQUIRED.**

94°19.0'W 94°18.5'W 94°18.0'W 94°17.5'W

SC-1, 03 JAN 2019 to 31 JAN 2019

SC-1, 03 JAN 2019 to 31 JAN 2019