

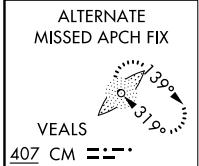
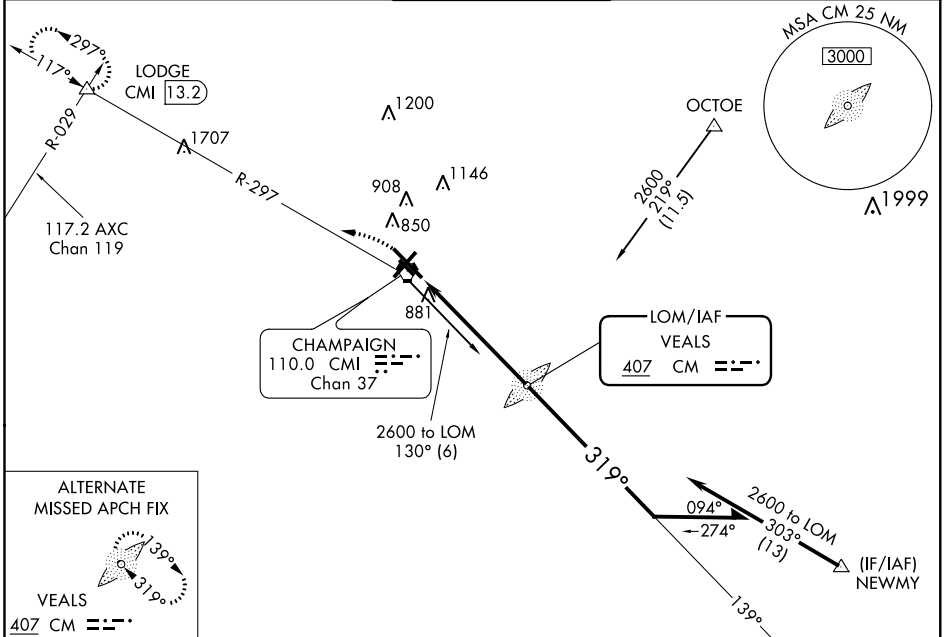
LOM CM <b>407</b>	APP CRS <b>319°</b>	Rwy ldg TDZE Apt Elev	<b>8102</b> <b>750</b> <b>755</b>
----------------------	------------------------	-----------------------------	---

# NDB RWY 32R

UNIVERSITY OF ILLINOIS-WILLARD (CMI)

<p><b>⚠</b> When local altimeter setting not received, use Rantoul altimeter setting and increase all MDA 60 feet. Increase S-32R Cat C visibility to RVR 5000 and Cat D visibility to 1½ mile.</p> <p><b>ASR</b></p>	<p><b>MALS</b></p> <p><b>MISSED APPROACH:</b> Climbing left turn to 2800 on CMI VORTAC R-297 to LODGE INT/CMI 13.2 DME and hold.</p>
---	--

<p>ATIS <b>124.85</b></p>	<p>CHAMPAIGN APP CON ★ <b>121.35 285.65</b> (316°-135°) <b>132.85 290.225</b> (136°-315°)</p>	<p>CHAMPAIGN TOWER ★ <b>120.4</b> (CTAF) <b>229.4</b></p>	<p>GND CON <b>121.8</b></p>	<p>CLNC DEL <b>128.75</b></p>	<p>UNICOM <b>122.95</b></p>
-------------------------------	---	---	---------------------------------	-----------------------------------	---------------------------------

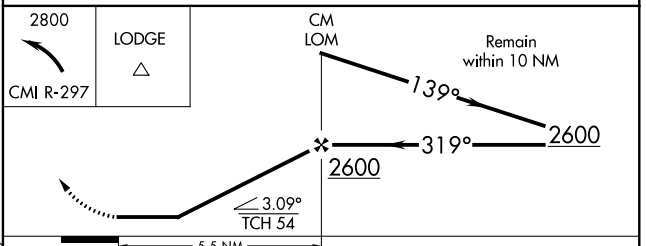


ELEV 755	<b>D</b>	TDZE 750
HIRL Rwy 14L-32R		
MIRL Rwy 4-22		
MIRL Rwy 14R-32L		

319° 5.5 NM from FAF

FAF to MAP 5.5 NM

Knots	60	90	120	150	180
Min:Sec	5:30	3:40	2:45	2:12	1:50



CATEGORY	A	B	C	D
S-32R	1240/40 490 (500-¾)			1240/60 490 (500-1¼)
<b>C</b> CIRCLING	1240-1	485 (500-1)	1500-2¼ 745 (800-2¼)	1500-2½ 745 (800-2½)

EC-3, 03 JAN 2019 to 31 JAN 2019

EC-3, 03 JAN 2019 to 31 JAN 2019