WAAS CH 49099 W36A	APP CRS 004°	Rwy ldg 8000 TDZE 873 Apt Elev 896

RNAV (GPS) Y RWY 36L
CINCINNATI/NORTHERN KENTUCKY INTL (CVG)

T For uncompensated Baro-VNAV systems, LNAV/VNAV NA below -16°C (4°F) or above 47°C (116°F). DME/DME RNP-0.3 NA. Simultaneous approach authorized with Rwy 36C/R. LNAV procedure NA during simultaneous operations. Use of FD or AP providing RNAV track guidance required during simultaneous operations.

ALSF-2

MISSED APPROACH: Climb to 3000 direct KRTHY and on 327° track to BATHY and hold.

D-ATIS ARR	D-ATIS DEP	CINCINNATI APP CON	CINCINNATI TOWER	GND CON	CLNC DEL
134.375	135.3	119.7 254.25 (090°-269°) 123.875 363.15 (270°-089°)	118.975 360.85 (RWY 18L/36R) 118.3 (RWYS 18C/36C, 09/27) 133.325 (RWY 18R/36L)	121.7	127.175

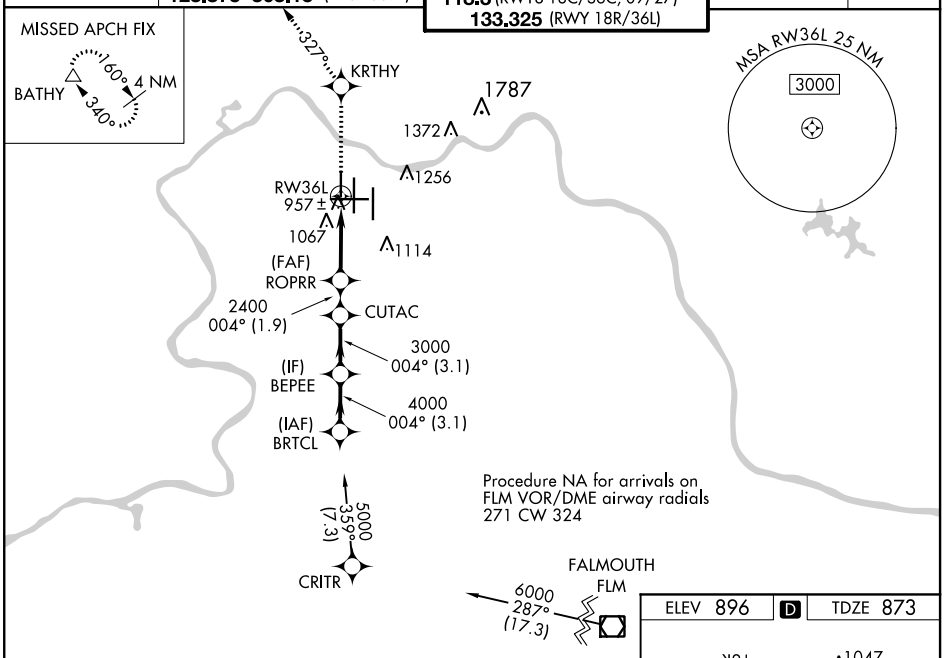

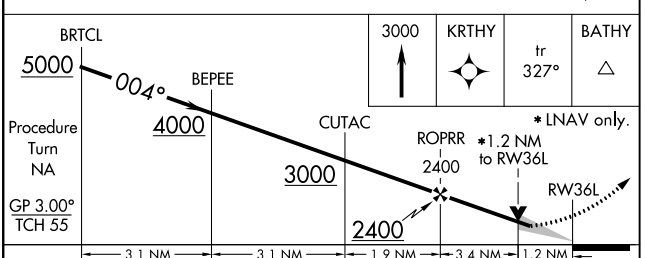

CATEGORY	A	B	C	D
LPV DA	1073/18 200 (200-½)			
LNAV/VNAV DA	1383/60 510 (500-1¼)			
LNAV MDA	1300/24 427 (500-½)		1300/40 427 (500-¾)	1300/50 427 (500-1)
CIRCLING	1460-1 564 (600-1)		1460-1½ 564 (600-1½)	1560-2 664 (700-2)

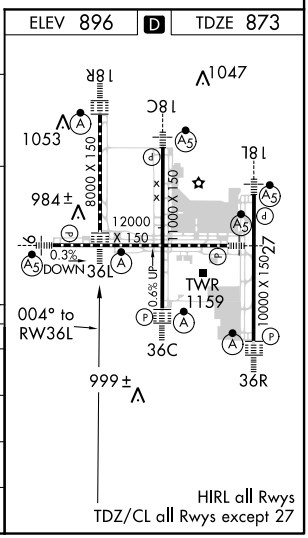

SE-1, 03 JAN 2019 to 31 JAN 2019

SE-1, 03 JAN 2019 to 31 JAN 2019