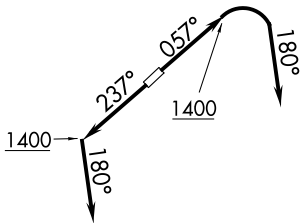


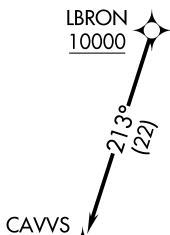
CAVVS ONE DEPARTURE (RNAV)

AWOS-3
119.950
COUNTY TOWER *
118.5 (CTAF)
CLEVELAND DEP CON
125.35 346.325

**TOP ALTITUDE:
14000**

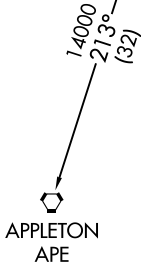


EC-2: 06 DEC 2018 to 03 JAN 2019



NOTE: RADAR required.
NOTE: RNAV 1.
NOTE: DME/DME/IRU or GPS required.

TAKEOFF MINIMUMS:
Rwys 6, 24: Standard with a minimum climb
of 500' per NM to 1400.



DEPARTURE ROUTE DESCRIPTION

TAKEOFF RUNWAY 6: Climb on heading 057° to 1400, then right turn heading 180° or as assigned by ATC for radar vectors to cross LBRON at or above 10000, thence....

TAKEOFF RUNWAY 24: Climb on heading 237° to 1400, then on heading 180° or as assigned by ATC for radar vectors to cross LBRON at or above 10000, thence....

....on track 213° to CAVVS, then on (transition). Maintain 14000, expect filed altitude ten minutes after departure.

APPLETON TRANSITION (CAVVS1.APE)

NOTE: Chart not to scale.

CAVVS ONE DEPARTURE (RNAV)

EC-2: 06 DEC 2018 to 03 JAN 2019