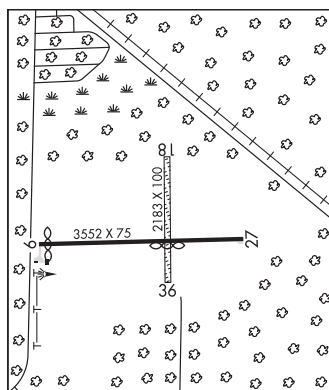


**ROSCOMMON CONSERVATION** (3RC) 2 SE UTC-5(-4DT) N44°28.43' W84°33.82'

LAKE HURON

1157 NOTAM FILE LAN

L-31C

**RWY 09-27:** H3552X75 (ASPH) LIRL(NSTD)**RWY 09:** Thld dsplcd 150'.**RWY 27:** Trees.**RWY 18-36:** 2183X100 (TURF) 0.3% up S**RWY 18:** Trees.**RWY 36:** Thld dsplcd 641'. Trees.**SERVICE:** LGT ACTIVATE LIRL Rwy 09-27—122.7. Rwy 09-27 NSTD LIRL located 20' from rwy edge with 30 inch risers.**AIRPORT REMARKS:** Unattended. Rwy 18-36. CLSD Nov-Apr and when snow COVD. LRG birds and LRG mammals on and INVOF ARPT. Rwy 18-36 mkd with 3' yellow cones. Rwy 18-36 surface rough with patches of grvl. Rwy 09 markings faded.**AIRPORT MANAGER:** 989-275-1150**COMMUNICATIONS:** CTAF 122.9**CLEARANCE DELIVERY PHONE:** For CD ctc Minneapolis ARTCC at 651-463-5588.**ROSCOMMON CO – BLODGETT MEM** (See HOUGHTON LAKE on page 191)**ROSSETTIE** (See MANCHESTER on page 206)**SAGE LAKE SPB** (See HALE on page 185)**SAGINAW****MBS INTL** (MBS)(KMBS) 9 NW UTC-5(-4DT) N43°31.98' W84°04.78'

668 B LRA ARFF Index—See Remarks NOTAM FILE MBS

**RWY 05-23:** H8002X150 (ASPH-GRVD) S-135, D-160, 2D-265

PCN 50 F/C/X/U HIRL

**RWY 05:** MALSR. RVR-TR**RWY 23:** MALSR. PAPI(P4L)—GA 3.0° TCH 54'. RVR-TR 0.4% up.**RWY 14-32:** H6399X150 (ASPH-GRVD) S-135, D-160, 2D-265

PCN 50 F/C/X/U HIRL

**RWY 14:** REIL. PAPI(P4L)—GA 3.0° TCH 45'. Trees.**RWY 32:** REIL. PAPI(P4L)—GA 3.0° TCH 50'. Trees.**RUNWAY DECLARED DISTANCE INFORMATION****RWY 05:** TORA-8002 TODA-8002 ASDA-8002 LDA-8002**RWY 14:** TORA-6399 TODA-6399 ASDA-6399 LDA-6399**RWY 23:** TORA-8002 TODA-8002 ASDA-8002 LDA-8002**RWY 32:** TORA-6399 TODA-6399 ASDA-6399 LDA-6399**SERVICE:** S2 FUEL 100LL, JET A OX3 LGT When twr clsd ACTIVATE

MALSR Rwy 05-23, REIL Rwy 14 and Rwy 32, HIRL Rwys 05-23 and 14-32—CTAF PAPI Rwy 14 ops cons.

**AIRPORT REMARKS:** Attended continuously. For svc after hrs call 800-227-7907. Birds on and invof arpt. Class I, ARFF Index B. Index C ARFF svc avbl upon req. Ldg fee. Ldg fee waived when fuel purchased.**AIRPORT MANAGER:** 989-695-5555**WEATHER DATA SOURCES:** ASOS 118.325 (989) 695-2488. LAWRS 1100-0400Z†.**COMMUNICATIONS:** CTAF 120.1 ATIS 125.925 UNICOM 122.95

FREELAND RCO 122.4 (LANSING RADIO)

Ⓡ GREAT LAKES APP/DEP CON 126.45 (1030-0500Z‡)

Ⓡ CLEVELAND CENTER APP/DEP CON 126.525 (0500-1030Z‡) ctc Cleveland ARTCC at 440-774-0229.

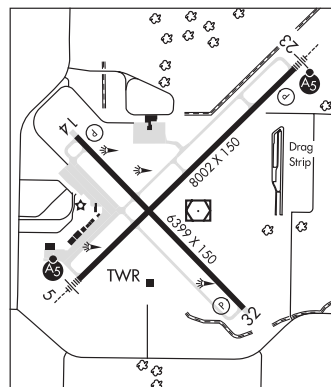
SAGINAW TOWER 120.1 (1100-0400Z‡) GND CON 121.7 CLNC DEL 121.85

**CLEARANCE DELIVERY PHONE:** For CD when ATCT clsd ctc Great Lakes Apch at 269-459-3345, when Apch clsd ctc Cleveland ARTCC at 440-774-0224/0490.

DETROIT

H-10G, 11A, L-28J

IAP, AD



CONTINUED ON NEXT PAGE

## CONTINUED FROM PRECEDING PAGE

**AIRSPACE:** CLASS D svc 1100-0400Z $\ddagger$ ; other times CLASS E.

**TRSA** ctc Apch Ctl within 20 NM.

**RADIO AIDS TO NAVIGATION:** NOTAM FILE MBS.

**SAGINAW (L) VORW/DME** 112.9 MBS Chan 76 N43°31.90' W84°04.64' at fld. 663/3W.

VOR portion unusable:

192°-200°

DME unusable:

192°-200°

**OLSTE NDB (LOMW)** 257 MB N43°27.69' W84°10.79' 053° 6.1 NM to fld. 625/7W.

**ILS** 108.7 I-MBS Rwy 05. Class IT. LOM OLSTE NDB. COMLO unmonitored. Unmonitored when twr clsd. LOC unusable byd 24° left of course and 25° right of course.

**ILS/DME** 108.7 I-TQR Chan 24 Rwy 23. Class ID. Unmonitored when twr clsd. DME unusable byd 7.7 NM blw 3,000'.

**COMM/NAV/WEATHER REMARKS:** Emerg frequency, 121.5 not available at twr.

**SAGINAW CO H W BROWNE** (HYX)(KHYX) 4 E UTC-5(-4DT) N43°26.00' W83°51.74'

**DETROIT**

602 B NOTAM FILE HYX

**H-10G, 11A, L-28J**

**RWY 10-28:** H5002X100 (ASPH) S-60, D-72, 2D-101 MIRL

**IAP**

**RWY 10:** REIL. PAPI(P2L)—GA 3.0° TCH 45'. P-line.

**RWY 28:** MALSF. PAPI(P2L)—GA 3.0° TCH 44'. Trees.

**RWY 05-23:** H2952X60 (ASPH) S-12.5 MIRL

**RWY 05:** PAPI(P2L)—GA 3.0° TCH 25'. Thld dsplcd 119'. Fence.

**RWY 23:** PAPI(P2R)—GA 3.0° TCH 25'. Thld dsplcd 129'. Road.

**SERVICE:** S4 FUEL 100LL, JET A **LGT** ACTIVATE MALSF Rwy 28, MIRL Rwy 05-23 and Rwy 10-28, REIL Rwy 10, PAPI Rwy 05, Rwy 23, Rwy 10 and Rwy 28—CTAF. Rwy 10 PAPI unusable byd 8° right of centerline. Rwy 28 PAPI unusable byd 9° right of centerline. Rwy 10 REIL OTS.

**AIRPORT REMARKS:** Attended Mon-Fri 1230-2200Z $\ddagger$ , Sat-Sun 1300-1700Z $\ddagger$ . Arpt unattended major holidays. Fuel: 100LL-24 hr self serve. Parachute Jumping. Birds and deer invof arpt. Landing fee for commercial aircraft waived with fuel purchase.

**AIRPORT MANAGER:** 989-295-0675

**WEATHER DATA SOURCES:** AWOS-3 118.325 (989) 752-3408.

**COMMUNICATIONS:** CTAF/UNICOM 122.8

® **GREAT LAKES APP/DEP CON** 120.95 (1030-0500Z $\ddagger$ )

® **CLEVELAND CENTER APP/DEP CON** 126.525 (0500-1030Z $\ddagger$ ) ctc Cleveland

ARTCC at 440-774-0229.

**CLEARANCE DELIVERY PHONE:** For CD ctc Great Lakes Apch at 269-459-3345, when Apch clsd ctc Cleveland ARTCC at 440-774-0224/0490.

**RADIO AIDS TO NAVIGATION:** NOTAM FILE MBS.

**(L) VORW/DME** 112.9 MBS Chan 76 N43°31.90' W84°04.64' 125° 11.1 NM to fld. 663/3W.

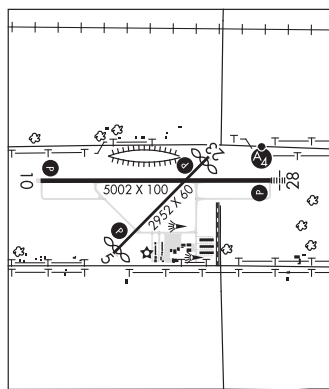
VOR portion unusable:

192°-200°

DME unusable:

192°-200°

**ILS/DME** 111.35 I-HQW Chan 50(Y) Rwy 28. Class I/T.



**SAGINAW** N43°31.90' W84°04.64' NOTAM FILE MBS.

**DETROIT**

**(L) VORW/DME** 112.9 MBS Chan 76 at Mbs Intl. 663/3W.

**H-10G, 11A, L-28J**

VOR portion unusable:

192°-200°

DME unusable:

192°-200°