

ROSCOMMON CONSERVATION (3RC) 2 SE UTC-5(-4DT) N44°28.42' W84°33.82'

LAKE HURON
L-31C

1157 NOTAM FILE LAN
RWY 09-27: H3552X75 (ASPH) LIRL(NSTD)

RWY 09: Thld dsplcd 150'.

RWY 27: Trees.

RWY 18-36: 2500X100 (TURF) 0.3% up S

RWY 18: Trees.

RWY 36: Thld dsplcd 770'. Trees.

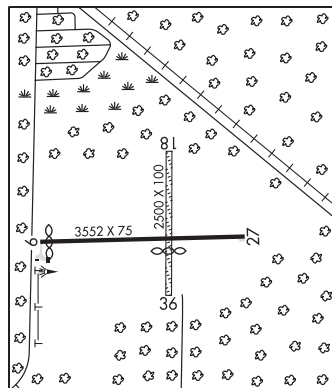
SERVICE: LGT ACTIVATE NSTD LIRL Rwy 09-27—122.7. Rwy 09-27 NSTD LIRL due to lctd 20' from rwy edge with 30 inch risers.

AIRPORT REMARKS: Unattended. Rwy 18-36. CLSD Nov-Apr and when snow COVD. Lrg birds and lrg mammals on and invof arpt. Rwy 18-36 mkd with 3' yellow cones. Rwy 18-36 surface rough with patches of grvl. Rwy 09-27 mkg faded.

AIRPORT MANAGER: 989-275-1150

COMMUNICATIONS: CTAF 122.9

CLEARANCE DELIVERY PHONE: For CD ctc Minneapolis ARTCC at 651-463-5588.



ROSCOMMON CO – BLODGETT MEM (See HOUGHTON LAKE on page 194)

ROSSETTIE (See MANCHESTER on page 208)

SAGE LAKE SPB (See HALE on page 188)

SAGINAW

MBS INTL (MBS)(KMBS) 9 NW UTC-5(-4DT) N43°31.98' W84°04.78'

668 B LRA ARFF Index—See Remarks NOTAM FILE MBS

RWY 05-23: H8002X150 (ASPH-GRVD) S-135, D-160, 2D-265

PCN 50 F/C/X/U HIRL

RWY 05: MALSR. RVR-TR

RWY 23: MALSR. PAPI(P4L)—GA 3.0° TCH 54'. RVR-TR 0.4% up.

RWY 14-32: H6399X150 (ASPH-GRVD) S-135, D-160, 2D-265

PCN 50 F/C/X/U HIRL

RWY 14: REIL. PAPI(P4L)—GA 3.0° TCH 45'. Trees.

RWY 32: REIL. PAPI(P4L)—GA 3.0° TCH 50'. Trees.

RUNWAY DECLARED DISTANCE INFORMATION

RWY 05: TORA-8002 TODA-8002 ASDA-8002 LDA-8002

RWY 14: TORA-6399 TODA-6399 ASDA-6399 LDA-6399

RWY 23: TORA-8002 TODA-8002 ASDA-8002 LDA-8002

RWY 32: TORA-6399 TODA-6399 ASDA-6399 LDA-6399

SERVICE: S2 FUEL 100LL, JET A OX 3 LGT When twr clsd
ACTIVATE MALSR Rwy 05-23, REIL Rwy 14 and Rwy 32, HIRL
Rwys 05-23 and 14-32—CTAF, PAPI Rwy 14, 23 and 32 ops
cons.

AIRPORT REMARKS: Attended continuously. For svc after hrs call
800-227-7907. Birds on and invof arpt. Class I, ARFF Index B.
Index C ARFF ser avbl upon req. Ldg fee waived with fuel purchase.

AIRPORT MANAGER: 989-695-5555

WEATHER DATA SOURCES: ASOS 118.325 (989) 695-2488. LAWRS 1100-0400Z‡.

COMMUNICATIONS: CTAF 120.1 ATIS 125.925 UNICOM 122.95

FREELAND RCO 122.4 (LANSING RADIO)

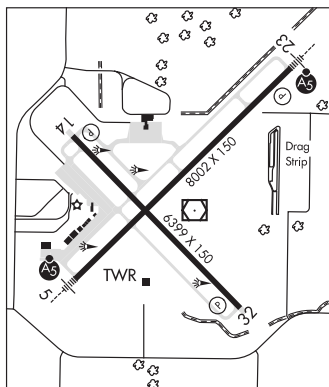
Ⓡ GREAT LAKES APP/DEP CON 126.45 (1030-0500Z‡)

Ⓡ CLEVELAND CENTER APP/DEP CON 126.525 (0500-1030Z‡) ctc Cleveland ARTCC at 440-774-0229.

SAGINAW TOWER 120.1 (1100-0400Z‡) GND CON 121.7 CLNC DEL 121.85

CLEARANCE DELIVERY PHONE: For CD when ATCT clsd ctc Great Lakes Apch at 269-459-3345, when Apch clsd ctc Cleveland ARTCC at 440-774-0224/0490.

DETROIT
H-10G, 11A, L-28J
IAP, AD



CONTINUED ON NEXT PAGE

CONTINUED FROM PRECEDING PAGE

AIRSPACE: CLASS D svc 1100–0400Z†; other times CLASS E.

TRSA ctc Apch Ctl within 20 NM.

RADIO AIDS TO NAVIGATION: NOTAM FILE MBS.

SAGINAW (L) VORW/DME 112.9 MBS Chan 76 N43°31.90' W84°04.64' at fld. 663/3W.

VOR portion unusable:

192°–200°

DME unusable:

192°–200°

OLSTE NDB (LOMW) 257 MB N43°27.69' W84°10.79' 053° 6.1 NM to fld. 625/7W.

ILS 108.7 I–MBS Rwy 05. Class IT. LOM OLSTE NDB. COMLO unmonitored. Unmonitored when twr clsd. LOC unusable byd 24° left of course and 25° right of course.

ILS/DME 108.7 I–TQR Chan 24 Rwy 23. Class ID. Unmonitored when twr clsd. DME unusable byd 7.7 NM blw 3,000'.

COMM/NAV/WEATHER REMARKS: Emerg frequency, 121.5 not available at twr.

SAGINAW CO H W BROWNE (HYX)(KHYX) 4 E UTC–5(–4DT) N43°26.00' W83°51.74'

DETROIT

602 B NOTAM FILE HYX

H–10G, 11A, L–28J

RWY 10–28: H5002X100 (ASPH) S–60, D–72, 2D–101 MIRL

IAP

RWY 10: REIL. PAPI(P2L)—GA 3.0° TCH 45'. P–line.

RWY 28: MALSF. PAPI(P2L)—GA 3.0° TCH 44'. Trees.

RWY 05–23: H2952X60 (ASPH) S–12.5 MIRL

RWY 05: PAPI(P2L)—GA 3.0° TCH 25'. Thld dsplcd 119'. Fence.

RWY 23: PAPI(P2R)—GA 3.0° TCH 25'. Thld dsplcd 129'. Road.

SERVICE: S4 FUEL 100LL, JET A LGT ACTIVATE MALSF Rwy 28, MIRL Rwy 05–23 and Rwy 10–28, REIL Rwy 10, PAPI Rwy 05, Rwy 23, Rwy 10 and Rwy 28—CTAF. Rwy 10 PAPI unusable byd 8° right of centerline. Rwy 28 PAPI unusable byd 9° right of centerline. Rwy 10 REIL OTS.

AIRPORT REMARKS: Attended Mon–Fri 1230–2200Z†, Sat–Sun 1300–1700Z†. Arpt unattended major holidays. Fuel: 100LL–24 hr self serve. Parachute Jumping. Birds and deer invof arpt. Landing fee for commercial aircraft waived with fuel purchase.

AIRPORT MANAGER: 989-295-0675

WEATHER DATA SOURCES: AWOS–3 118.325 (989) 752–3408.

COMMUNICATIONS: CTAF/UNICOM 122.8

® **GREAT LAKES APP/DEP CON** 120.95 (1030–0500Z†)

® **CLEVELAND CENTER APP/DEP CON** 126.525 (0500–1030Z†) ctc Cleveland ARTCC at 440–774–0229.

CLEARANCE DELIVERY PHONE: For CD ctc Great Lakes Apch at 269-459-3345, when Apch clsd ctc Cleveland ARTCC at 440-774-0224/0490.

RADIO AIDS TO NAVIGATION: NOTAM FILE MBS.

(L) **VORW/DME** 112.9 MBS Chan 76 N43°31.90' W84°04.64' 125° 11.1 NM to fld. 663/3W.

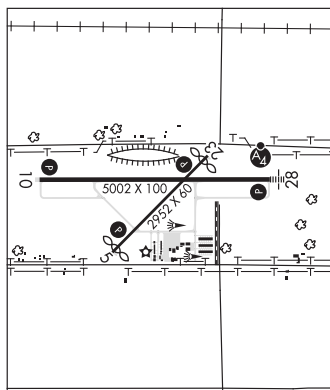
VOR portion unusable:

192°–200°

DME unusable:

192°–200°

ILS/DME 111.35 I–HQW Chan 50(Y) Rwy 28. Class I/T.



SAGINAW N43°31.90' W84°04.64' NOTAM FILE MBS.

DETROIT

(L) **VORW/DME** 112.9 MBS Chan 76 at Mbs Intl. 663/3W.

H–10G, 11A, L–28J

VOR portion unusable:

192°–200°

DME unusable:

192°–200°