OLD

RNAV (GPS) RWY 22
ROLLA NATIONAL (VIH)

WAAS CH 72719 W22A	APP CRS 225°	Rwy ldg 5500 TDZE 1117 Apt Elev 1148

T
A NA

For uncompensated Baro-VNAV systems, LNAV/VNAV NA below -17°C (2°F) or above 46°C (114°F).
DME/DME RNP-0.3 NA.

MISSED APPROACH: Climb to 2800 direct GIKRE and hold.

ASOS	KANSAS CITY CENTER	UNICOM
119.025	128.35 284.675	123.0 (CTAF) L

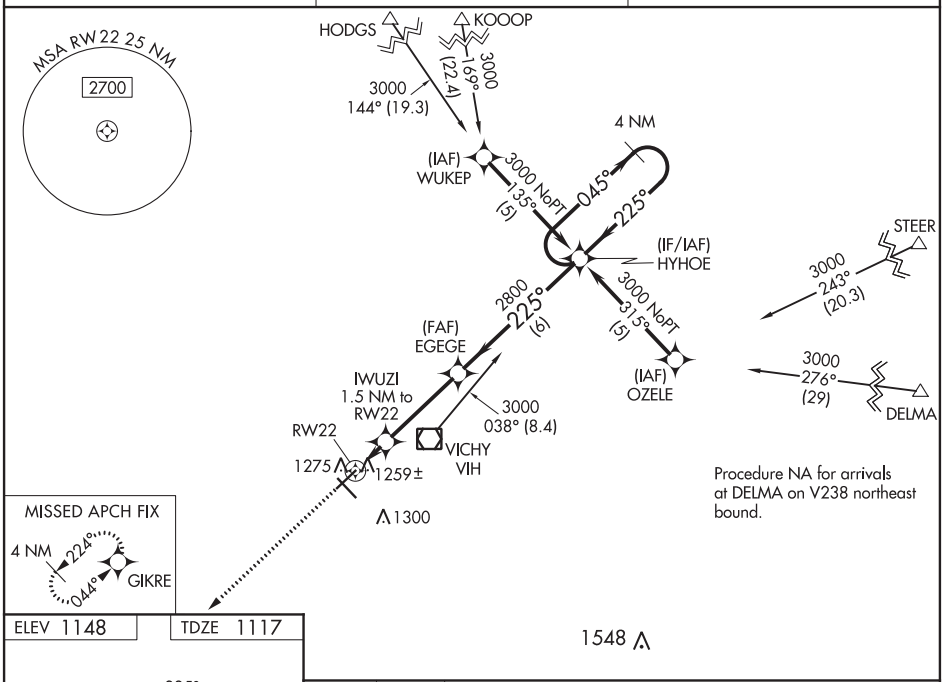

ELEV 1148 TDZE 1117

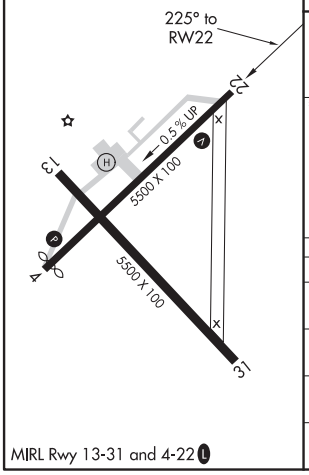

MIRL Rwy 13-31 and 4-22 L

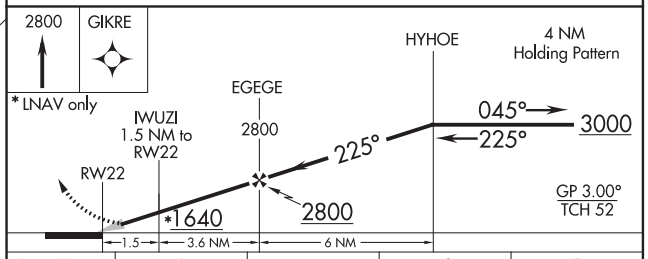

CATEGORY	A	B	C	D
LPV DA	1367-¾ 250 (300-¾)			
LNAV/VNAV DA	1529-1½ 412 (400-1½)			
LNAV MDA	1520-1 403 (400-1)		1520-1¼ 403 (400-1¼)	
CIRCLING	1700-1 552 (600-1)		1700-1½ 552 (600-1½)	1700-2 552 (600-2)

NC-3, 10 SEP 2020 to 08 OCT 2020
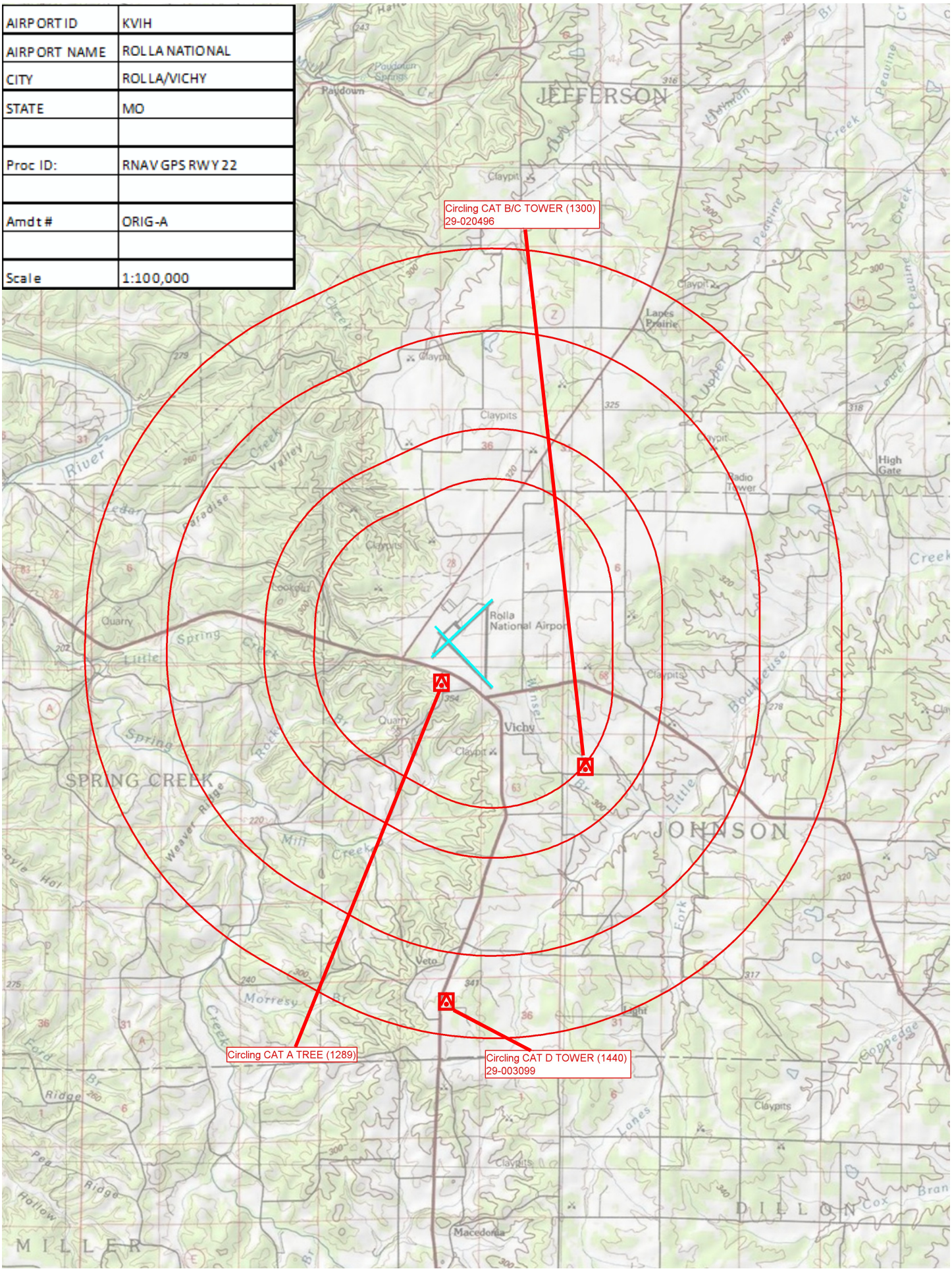
AIRPORT ID	KVIH
AIRPORT NAME	ROLLA NATIONAL
CITY	ROLLA/VICHY
STATE	MO
Proc ID:	RNAV GPS RWY 22
Amdt #	ORIG-A
Scale	1:100,000