WAAS Ch **97323** **W34A**	APP CRS **345°**	Rwy ldg **11321** TDZE **84** Apt Elev **100**

RNAV (GPS) RWY 34
PORTSMOUTH INTL AT PEASE (PSM)

Circling NA East of Rwy 16-34. For uncompensated Baro-VNAV systems, LNAV/VNAV NA below -15°C (5°F) or above 48°C (118°F). DME/DME RNP-0.3 NA. For inoperative MALSR, increase LPV Cat E visibility to RVR 4000, LNAV/VNAV Cat E visibility to 1½ miles, and LNAV Cat E visibility to 1¾ miles.

ASR

MALSR

MISSED APPROACH: Climb to 3000 direct ITAWA and hold.

ATIS	BOSTON APP CON	PORTSMOUTH TOWER	GND CON	CLNC DEL	UNICOM
132.05 273.5	125.05 269.4	128.4 269.0	120.95 275.8	335.8	122.95

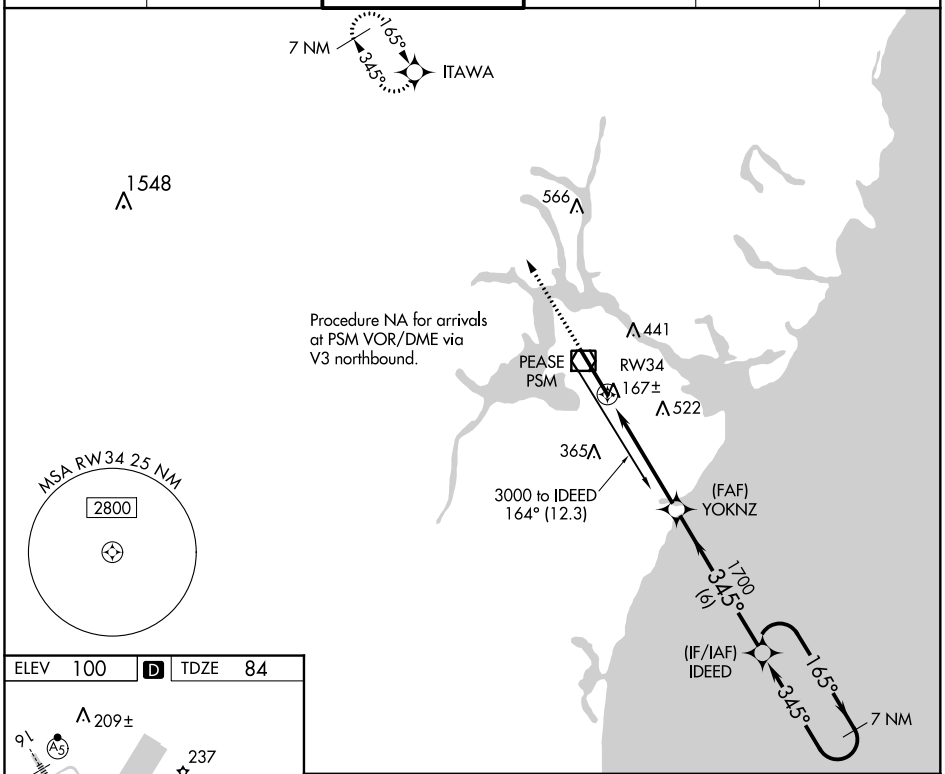

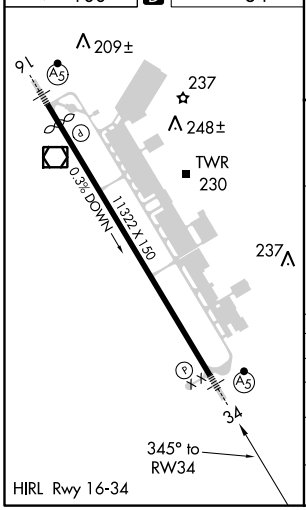

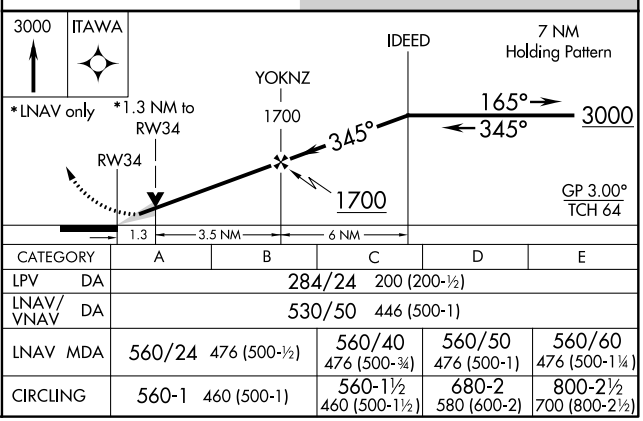

CATEGORY	A	B	C	D	E
LPV DA	284/24 200 (200-½)				
LNAV/VNAV DA	530/50 446 (500-1)				
LNAV MDA	560/24 476 (500-½)		560/40 476 (500-¾)	560/50 476 (500-1)	560/60 476 (500-1¼)
CIRCLING	560-1 460 (500-1)		560-1½ 460 (500-1½)	680-2 580 (600-2)	800-2½ 700 (800-2½)

NE-1, 08 OCT 2020 to 05 NOV 2020

NE-1, 08 OCT 2020 to 05 NOV 2020

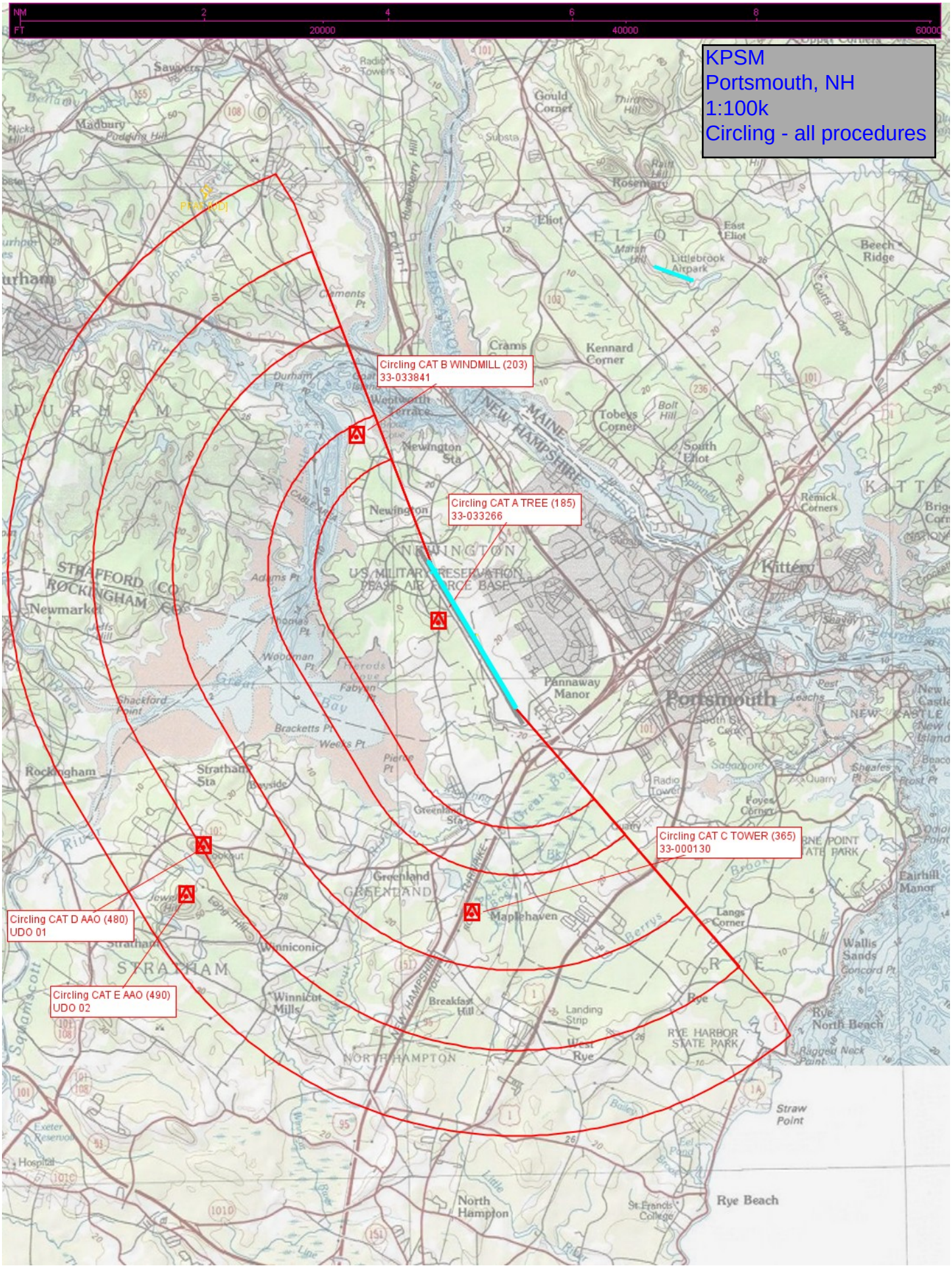
KPSM
Portsmouth, NH
1:100k
Circling - all procedures
NM
FT
2
4
6
8
20000
40000
60000
Circling CAT B WINDMILL (203)
33-033841
Circling CAT A TREE (185)
33-033266
Circling CAT C TOWER (365)
33-000130
Circling CAT D AAO (480)
UDO 01
Circling CAT E AAO (490)
UDO 02
NEW HAMPSHIRE
MAINE
NEWINGTON
U.S. MILITARY RESERVATION
PEASE AIR FORCE BASE
Portsmouth
Kittery
Newmarket
Rockingham
STRATHAM
Greenland
Maplehaven
Pannaway Manor
Rye
Rye Beach
North Hampton
Newington
Durham
ELIOT
Littlebrook Airport
Rye Harbor State Park