APP CRS	Rwy ldg	5200
190°	TDZE	1161
	Apt Elev	1161

RNAV (GPS) RWY 18
BERLIN RGNL (BML)

RNP APCH.

Rwy 18 helicopter visibility reduction below 1 SM NA. Procedure NA at night.

-29°C

MISSED APPROACH: Climbing right turn to 5000 direct ELSEQ and hold.

ASOS	BOSTON CENTER	UNICOM
135.175	135.7 282.2	122.7 (CTAF) L

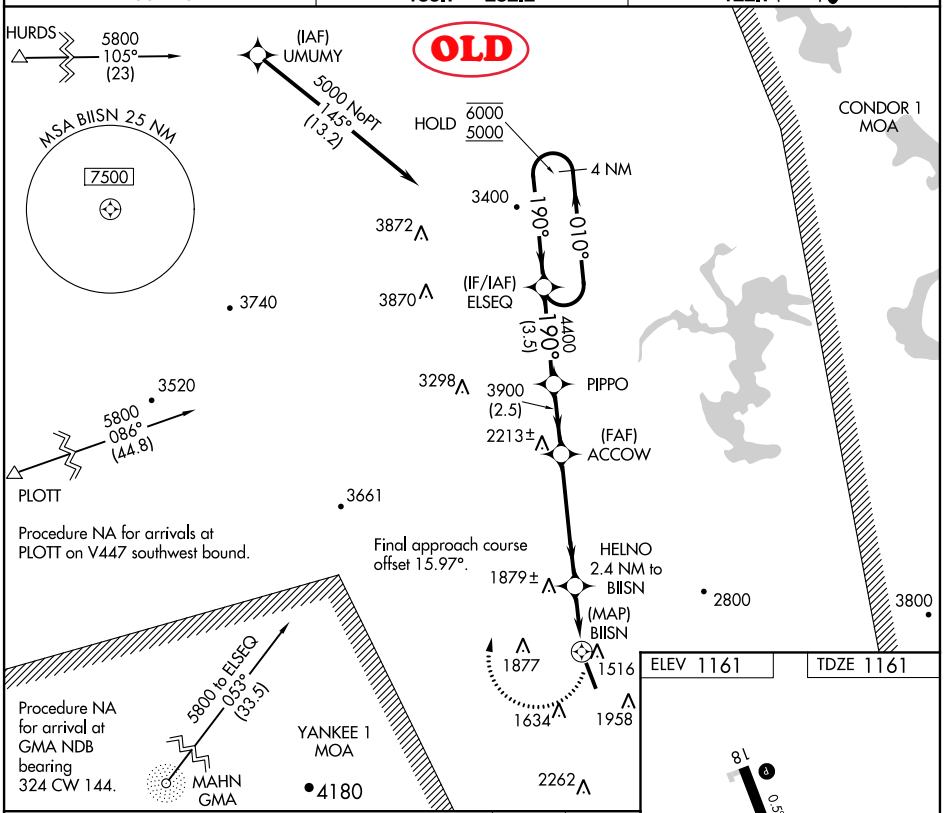

ELEV 1161 TDZE 1161

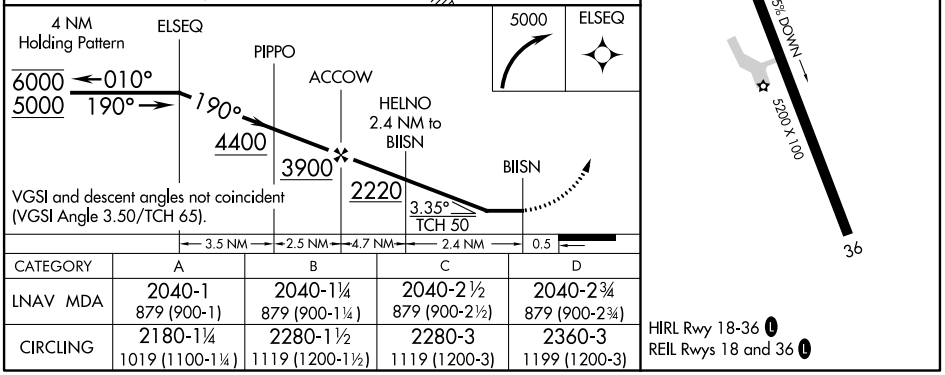

CATEGORY	A	B	C	D
LNAV MDA	2040-1 879 (900-1)	2040-1¼ 879 (900-1¼)	2040-2½ 879 (900-2½)	2040-2¾ 879 (900-2¾)
CIRCLING	2180-1¼ 1019 (1100-1¼)	2280-1½ 1119 (1200-1½)	2280-3 1119 (1200-3)	2360-3 1199 (1200-3)

HIRL Rwy 18-36 L
REIL Rwys 18 and 36 L

NE-1, 08 OCT 2020 to 05 NOV 2020

NE-1, 08 OCT 2020 to 05 NOV 2020

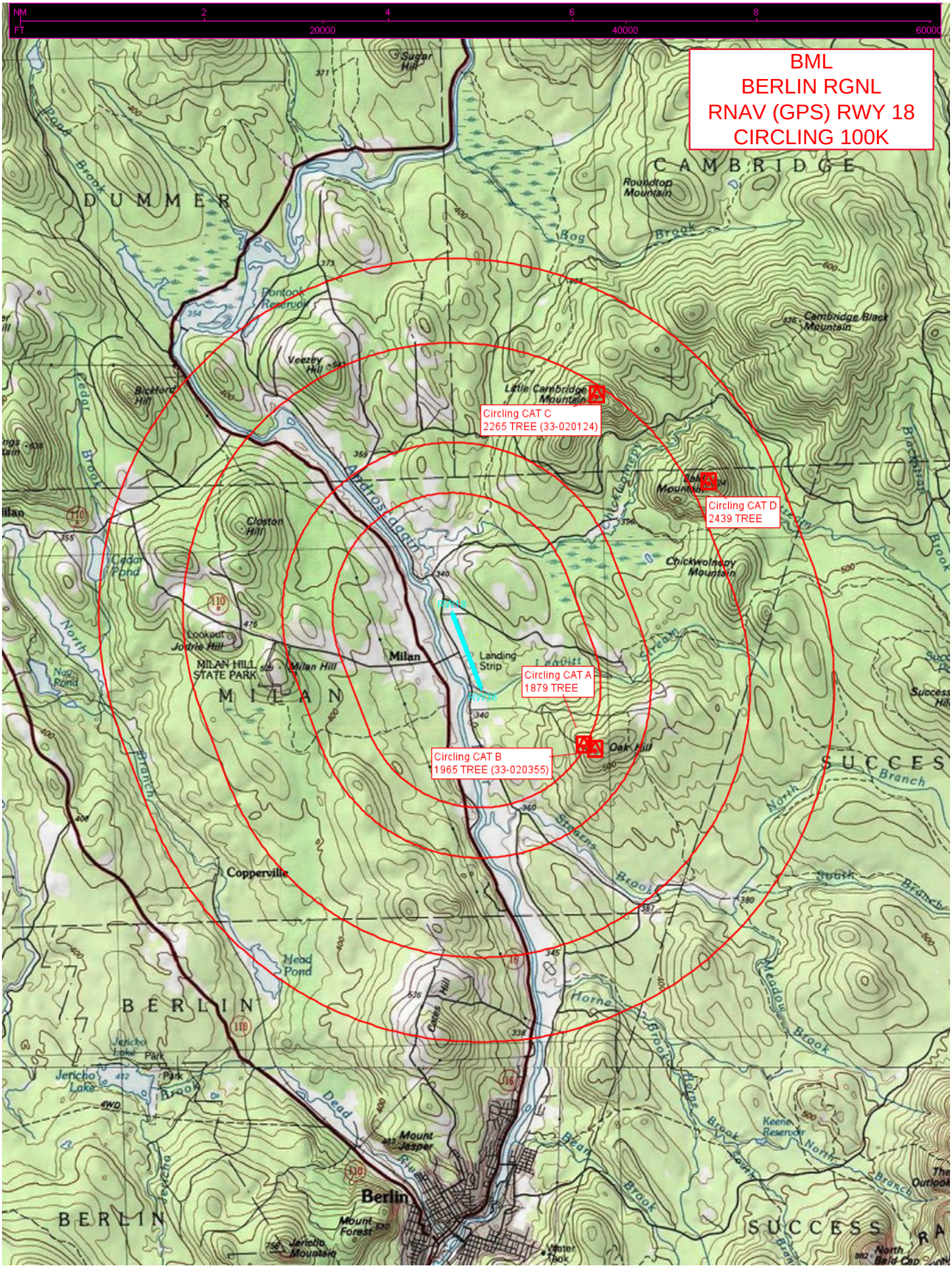
BML
BERLIN RGNL
RNAV (GPS) RWY 18
CIRCLING 100K
NM 2 4 6 8
FT 20000 40000 60000
Circling CAT C
2265 TREE (33-020124)
Circling CAT D
2439 TREE
Circling CAT A
1879 TREE
Circling CAT B
1965 TREE (33-020355)
RWY18
RWY36
Landing Strip
Milan
MILAN HILL STATE PARK
Lookout
Joslie Hill
Milan Hill
Closton Hill
Little Cambridge Mountain
Chickwolnepy Mountain
Oak Hill
Roundtop Mountain
Cambridge Black Mountain
Pontook Reservoir
Veezey Hill
Bickford Hill
Copperville
Mead Pond
Cedar Pond
Nay Pond
Jericho Lake
Jericho Park
Mount Jasper
Berlin
Mount Forest
Jericho Mountain
Keene Reservoir
Water Tank
CAMBRIDGE
DUMMER
MILAN
BERLIN
SUCCESS