

U.S. DEPARTMENT OF TRANSPORTATION – FEDERAL AVIATION ADMINISTRATION
TAKEOFF MINIMUMS AND OBSTACLE DEPARTURE PROCEDURES (ODP)

Bearings, headings, courses, tracks and radials are magnetic. Elevation and altitudes are in feet MSL. Altitudes are minimum altitudes unless otherwise indicated.
Ceilings are in feet above airport elevation. Distances are in nautical miles. Visibilities are in statute miles or feet RVR unless otherwise indicated.

City, State	Airport	Effective Date	Amdt. No.
GRAND PRAIRIE, TX	GRAND PRAIRIE MUNI	18 SEPTEMBER 2014	5

TAKEOFF MINIMUMS:

RWY 17, 35, STANDARD.

TEXTUAL DEPARTURE PROCEDURES:

RWY 17 – CLIMB HEADING 189.34 TO 2500 BEFORE PROCEEDING ON COURSE.

RWY 35 – CLIMB HEADING 354.34 TO 1400 BEFORE TURNING SOUTHBOUND.

TAKEOFF OBSTACLE NOTES:

NOTE: RWY 17, ANTENNA, TOWER, VEHICLES ON ROAD, SIGN, POLE, AND TREES BEGINNING 190 FT FROM DER, 410 FT RIGHT OF CENTERLINE, UP TO 37 FT AGL/620 FT MSL.

NOTE: RWY 35, POLE 2686 FT FROM DER, 121 FT LEFT OF CENTERLINE, 75 FT AGL/653 FT MSL.

CONTROLLING OBSTACLES:

OBSTACLES MANDATING ODP ROUTE DEVELOPMENT:

RWY 17, 35 – 2549 FT MSL TOWER 323502.67N/0965748.75W.




U.S. DEPARTMENT OF TRANSPORTATION – FEDERAL AVIATION ADMINISTRATION
TAKEOFF MINIMUMS AND OBSTACLE DEPARTURE PROCEDURES (ODP)

Bearings, headings, courses, tracks and radials are magnetic. Elevation and altitudes are in feet MSL. Altitudes are minimum altitudes unless otherwise indicated.
Ceilings are in feet above airport elevation. Distances are in nautical miles. Visibilities are in statute miles or feet RVR unless otherwise indicated.

City, State	Airport	Effective Date	Amdt. No.
GRAND PRAIRIE, TX	GRAND PRAIRIE MUNI	18 SEPTEMBER 2014	5

REMARKS:

FLIGHT INSPECTED BY:


FD Robert Stuckert 

5/20/14

REQUIRED EFFECTIVE DATE:

ROUTINE


DEVELOPED BY:

FD PETER R. GUIMOND 

AJV-352

05/12/2014

APPROVED BY:

FD GEORGE GONZALES 

AJV-353

JUN 26 2014

COORDINATED WITH:

ALPA, AOPA, NBAA, ZFW, REGIONAL APP CON, GPM TOWER, ARPT MGR

CHANGES:

1. AMENDED RWY 17 DEPARTURE PROCEDURE FROM CLIMBING RIGHT TURN TO 2000 VIA HEADING 200 AND TTT R-180 TO NINAE/TTT 24.00 DME BEFORE PROCEEDING ON COURSE TO READ CLIMB HEADING 189.34 TO 2500 BEFORE PROCEEDING ON COURSE.
2. DELETED CONTROLLING OBSTACLES. ADDED OBSTACLES MANDATING ODP ROUTE DEVELOPMENT.
3. AMENDED TAKEOFF OBSTACLE NOTES FOR RWY 17 AND RWY 35.

REASONS:

1. DEAD RECKONING COURSE ELIMINATES NEED FOR DME (ACCOMMODATES MORE USERS) AND ALLOWS FOR PROCEDURE AVAILABILITY DURING TTT VORTAC OUTAGES.
2. IAW CURRENT DOCUMENTATION POLICY.
3. NEW OBSTACLE SURVEY ADDED SINCE LAST AMENDMENT. TAKEOFF OBSTACLE NOTES FORMATTED IAW CURRENT POLICY.

