

Flight Procedures Cover Page	Task Action: FLIGHT CHECK	Task Type: Textual DP	Estimated Chart Date: 06/12/2025	APWS Task ID: F5CE63F657CD4DE3936DB7F5699449AE	APWS Project ID: 671F566E93A944BCAFAEEB08216F1D4B
Procedure: TAKEOFF MINIMUMS AND OBSTACLE DP AMDT 3		Enroute: NO	Specialist: Smith, Bryant		Agreement Number:
Airport ID: KAFW			Airport City: FORT WORTH		State: TX
Facility ID:	Facility Type:	Flight Inspection Remark Type: New FC Slot			
<div>Procedure Comments: ACTIVE AIRNAV DATA USED. AMENDMENT CLEARS NOTAM !FDC 3/9358 CONTACT: ERIC SUSKI A431 MANAGER, 405-954-7331</div>					

QUALITY
23
CHECKED

FIPC BASIC FORM						
PROCEDURE: TAKEOFF MINIMUMS AND OBSTACLE DP AMDT 3			AIRPORT NAME: PEROT FLD/FORT WORTH ALLIANCE		AIRPORT ID: KAFW	SPECIAL CONTROL NO: OP-02-158-25
FAC ID: KAFW		CITY: FORT WORTH			ST: TX	ORIG CHART DATE: 06/12/2025
DFL TYPE: PROC/T	THIRD PARTY: <input type="checkbox"/> YES	EST. TIME ON SITE: 0.4	REIMB. NUMBER:	PTS TASK ID: F5CE63F657CD4DE3936DB7F5699449AE		
PREFLIGHT NOTES						
REVIEWER: edward w mesa					DATE: 02/26/2025	
COMMENTS:					CHECK ONE:	
					<input type="checkbox"/> FLT CK REQ <input checked="" type="checkbox"/> NFCR <input type="checkbox"/> REJECT	
					<div style="display: flex; justify-content: space-between;"> YES NO </div>	
					CPV COMPLETE?	
					X	
PROCEDURE RESULTS						
INSPECTION DATE: 02/26/2025	CREW #: VN283	N #:	INSTRUMENT PROCEDURE STATUS: <input checked="" type="checkbox"/> SAT <input type="checkbox"/> SAT W/CHANGES <input type="checkbox"/> UNSAT		ARINC CODING: <input type="checkbox"/> SAT <input type="checkbox"/> SAT/GOLD <input type="checkbox"/> UNSAT	
FLIGHT INSPECTOR SIGNATURE: edward w mesa @ 02/26/2025 06:36			PRINTED NAME: MESA, EDWARD WILLIAM			NOTAM INITIATED? <input type="checkbox"/> YES <input checked="" type="checkbox"/> NO
FLIGHT INSPECTOR REMARKS:						
IN-FLIGHT OBSTACLE REPORT						
OBSTRUCTION ID #:	COORDINATES OR LOCATION:	GNSS ALTITUDE (MSL):	BAROMETRIC ALTITUDE (MSL):	HEIGHT ABOVE GROUND LEVEL:		



24305

TAKEOFF MINIMUMS, (OBSTACLE) DEPARTURE PROCEDURES, AND DIVERSE VECTOR AREA (RADAR VECTORS)



FORT WORTH, TX (CON'T)

KENETH COPELAND (4T2) (CON'T)

Rwy 35 (CON'T), trees, grd beginning 117' from DER, 200' right of centerline, up to 30' AGL/716' MSL.
Rd, trees beginning 241' from DER, 271' right of centerline, up to 20' AGL/719' MSL.
Trees beginning 285' from DER, 487' left of centerline, up to 43' AGL/714' MSL.
Trees beginning 913' from DER, 610' right of centerline, up to 44' AGL/726' MSL.
Trees beginning 1000' from DER, 235' right of centerline, up to 44' AGL/728' MSL.
Trees beginning 2040' from DER, 99' left of centerline, up to 99' AGL/751' MSL.

OLD

PEROT FLD/FORT WORTH ALLIANCE (AFW)

TAKEOFF MINIMUMS AND (OBSTACLE) DEPARTURE PROCEDURES

AMDT 2 29MAR18 (22251) (FAA)

TAKEOFF MINIMUMS:

Rwys 16L/R, 300-2¼ or std. w/min. climb of 220' per NM to 1100, or alternatively with std. takeoff minimums and a normal 200' per NM climb gradient, takeoff must occur no later than 1900 feet prior to DER.

DEPARTURE PROCEDURE:

Rwy 16R, climb heading 166° to 1100 before turning right.

TAKEOFF OBSTACLE NOTES:

Rwy 16L, vehicles on road beginning 59' from DER, 481' left of centerline, up to 677' MSL.

Multiple poles beginning 1069' from DER, 689' left of centerline, up to 43' AGL/700' MSL.

Water tower 1.7 NM from DER, 3109' right of centerline, 154' AGL/961' MSL.

Rwy 16R, fence 3' from DER, 249' right of centerline, 8' AGL/669' MSL.

Vehicles on road beginning 5' from DER, 10' right of centerline, up to 677' MSL.

Pole 1303' from DER, 518' right of centerline, 36' AGL/698' MSL.

Pole 1579' from DER, 876' right of centerline, 37' AGL/709' MSL.

Water tower 1.7 NM from DER, 2509' right of centerline, 154' AGL/961' MSL.

FORT WORTH NAS JRB (CARSWELL FLD) (NFW)

FORT WORTH, TX

TAKEOFF MINIMUMS AND (OBSTACLE) DEPARTURE PROCEDURES

AMDT 2 18MAY23 (23138) (USN)

TAKEOFF OBSTACLE NOTES:

Rwy 18, antenna 1' from DER, 249' right of centerline, 13' AGL/652' MSL.

Terrain 491' from DER, 600' right of centerline, 669' MSL.

GAINESVILLE, TX

GAINESVILLE MUNI (GLE)

TAKEOFF MINIMUMS AND (OBSTACLE) DEPARTURE PROCEDURES

AMDT 1 05JAN17 (17005) (FAA)

TAKEOFF OBSTACLE NOTES:

Rwy 13, trees beginning 13' from DER, 147' left of centerline, up to 12' AGL/804' MSL.

Tree 185' from DER, 513' left of centerline, 18' AGL/809' MSL.

Rwy 18, REIL 41' from DER, 126' right of centerline, 2' AGL/794' MSL.

REIL 42' from DER, 125' left of centerline, 3' AGL/794' MSL.

Tree 85' from DER, 468' left of centerline, 24' AGL/815' MSL.

Tree and poles beginning 156' from DER, 502' left of centerline, up to 32' AGL/822' MSL.

Vent on bldg and poles beginning 478' from DER, 500' left of centerline, up to 827' MSL.

Rwy 31, tree 18' from DER, 237' right of centerline, 22' AGL/847' MSL.

Trees beginning 23' from DER, 271' right of centerline, up to 24' AGL/850' MSL.

Trees and fence beginning 148' from DER, 335' right of centerline, up to 28' AGL/855' MSL.

Vent on bldg 613' from DER, 641' left of centerline, 854' MSL.

Vent on bldg and bldgs beginning 737' from DER, 524' left of centerline, up to 857' MSL.

Trees beginning 1610' from DER, 519' left of centerline, up to 873' MSL.

Trees beginning 1711' from DER, 114' left of centerline, up to 64' AGL/885' MSL.

Trees beginning 1824' from DER, 29' left of centerline, up to 886' MSL.

Trees beginning 1940' from DER, 52' left of centerline, up to 76' AGL/890' MSL.

Trees beginning 1990' from DER, 8' left of centerline, up to 77' AGL/895' MSL.

Tree 2227' from DER, 142' right of centerline, 68' AGL/885' MSL.

Tree 2597' from DER, 674' right of centerline, 69' AGL/893' MSL.

Rwy 36, REIL 37' from DER, 124' left of centerline, 3' AGL/847' MSL.

REIL 37' from DER, 124' right of centerline, 3' AGL/847' MSL.

Bush, grd, and fence beginning 115' from DER, 299' right of centerline, up to 868' MSL.

Fence and grd beginning 150' from DER, 417' left of centerline, up to 5' AGL/864' MSL.

Tree, bush, and grd beginning 337' from DER, 369' left of centerline, up to 865' MSL.

Fence and grd beginning 596' from DER, 400' left of centerline, up to 868' MSL.

Bush 799' from DER, 514' right of centerline, 871' MSL.

Fence 806' from DER, 364' left of centerline, 869' MSL.

Tree 947' from DER, 429' right of centerline, 873' MSL.

Tree 1060' from DER, 459' left of centerline, 878' MSL.

Poles and trees beginning 1233' from DER, 57' left of centerline, up to 31' AGL/890' MSL.

Poles and tree beginning 1289' from DER, 131' right of centerline, up to 33' AGL/882' MSL.

Tree 2642' from DER, 466' left of centerline, 922' MSL.

28 NOV 2024 to 26 DEC 2024

28 NOV 2024 to 26 DEC 2024



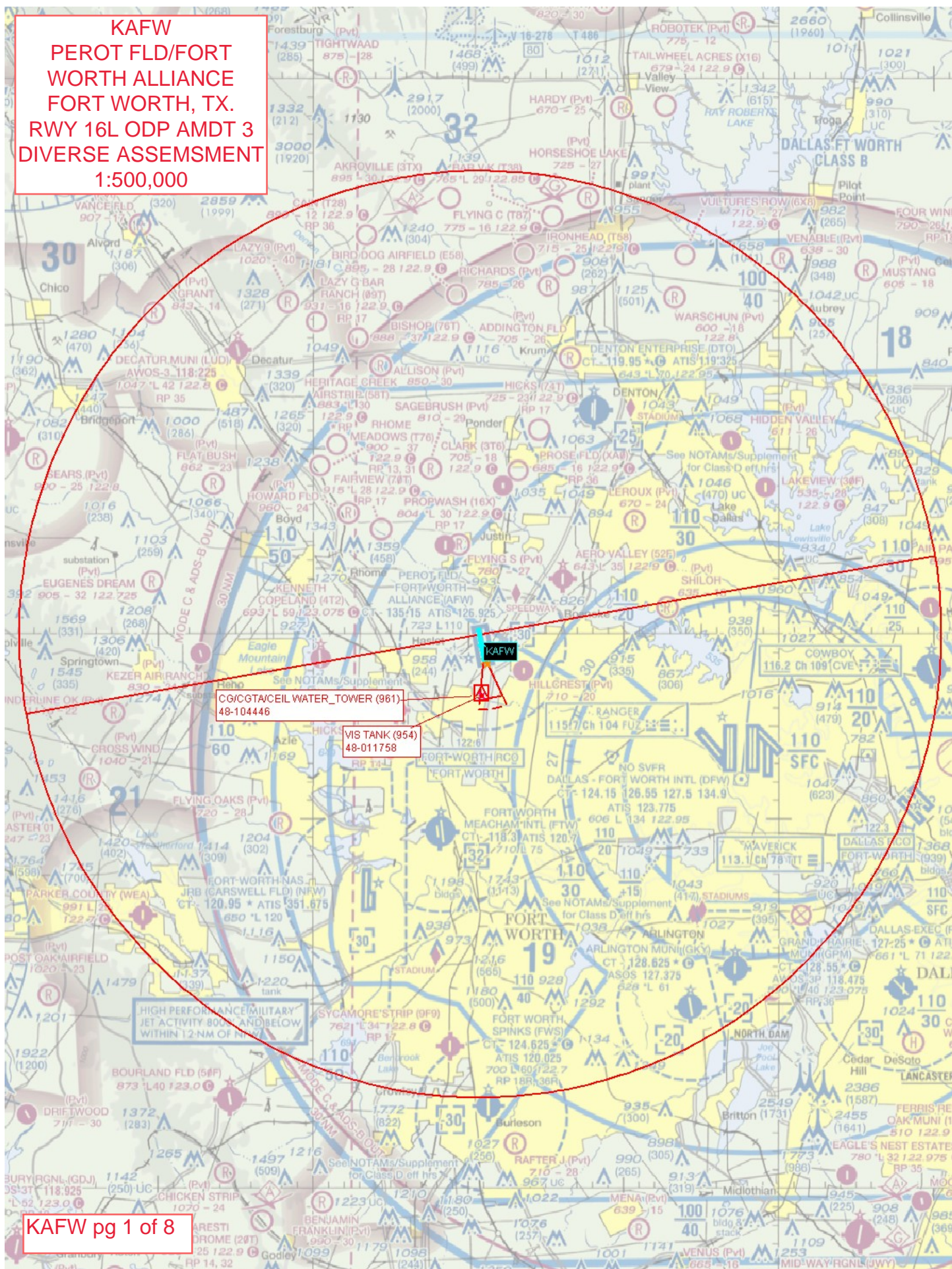
24305

TAKEOFF MINIMUMS, (OBSTACLE) DEPARTURE PROCEDURES, AND DIVERSE VECTOR AREA (RADAR VECTORS)



SC-2

KAFW
PEROT FLD/FORT
WORTH ALLIANCE
FORT WORTH, TX.
RWY 16L ODP AMDT 3
DIVERSE ASSESSMENT
1:500,000



KAFW
PEROT FLD/ FORT
WORTH ALLIANCE
FORT WORTH, TX.
RWY 16L ODP AMDT 3
INITIAL CLIMB AREA (ICA)
1:100,000

LOW CLOSE-IN
SEE 8260-15A

CG/CGTAVCEIL WATER_TOWER (961)
48-104446

VIS TANK (954)
48-011758

KAFW
PEROT FLD/FORT WORTH
ALLIANCE
RWY 16R ODP AMDT 3
DIVERSE ASSESSMENT
1:500,000



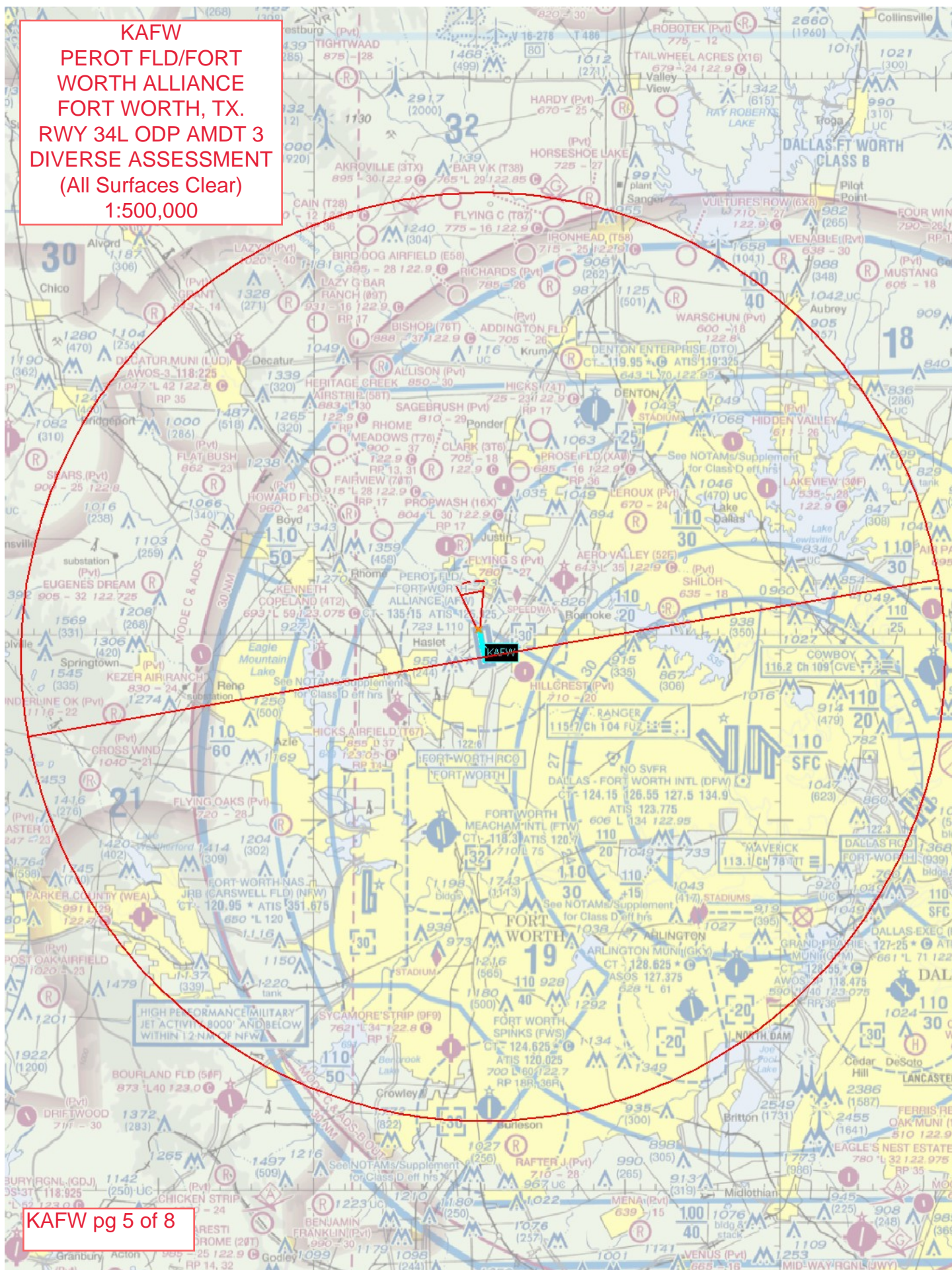
LOW CLOSE-IN
SEE 8260-15A

OBS MANDATING ROUTE TOWER (1002)
48-007736

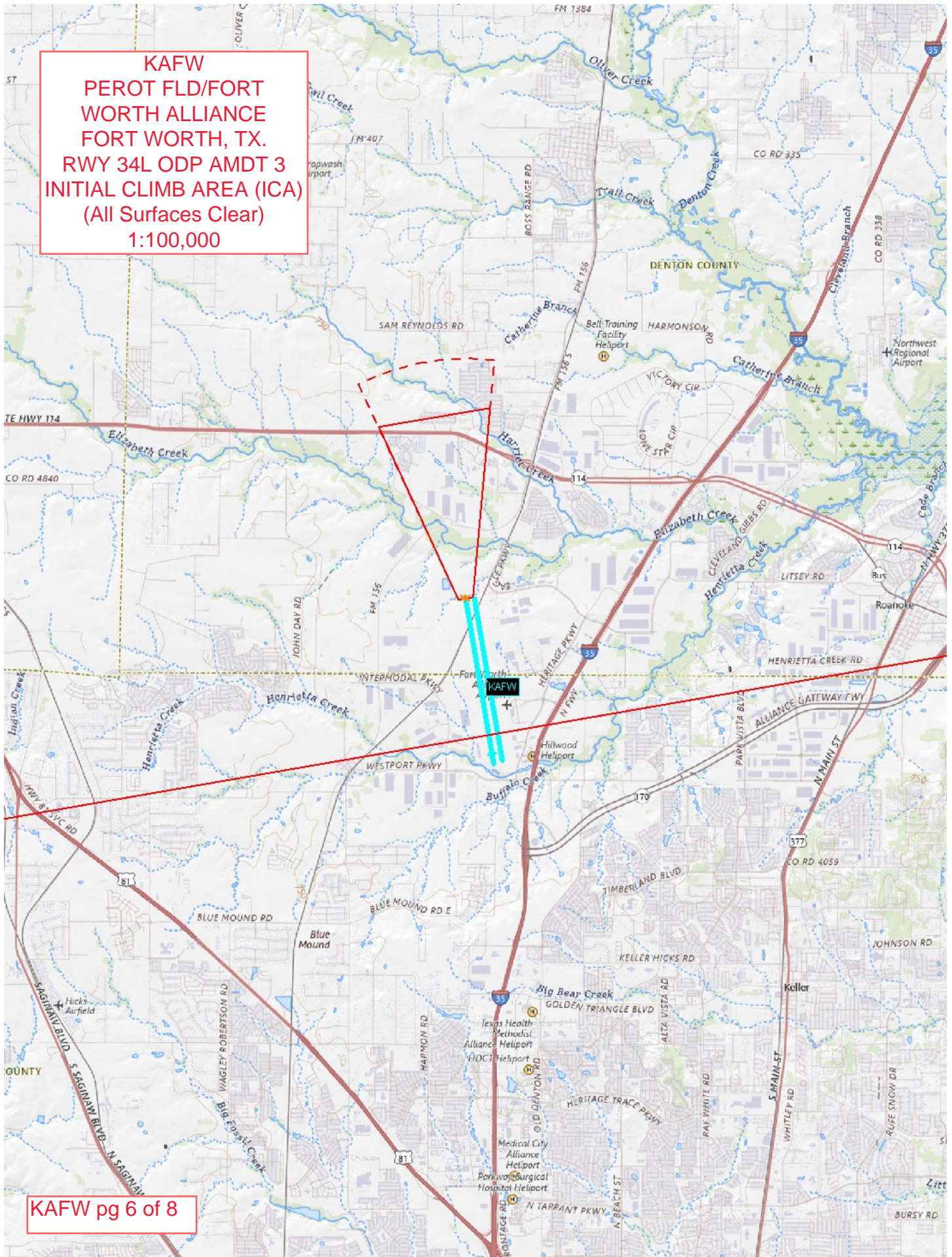
CG/CGTA/CEILING WATER_TOWER (961).
48-104446

VIS TANK (954)
48-011758

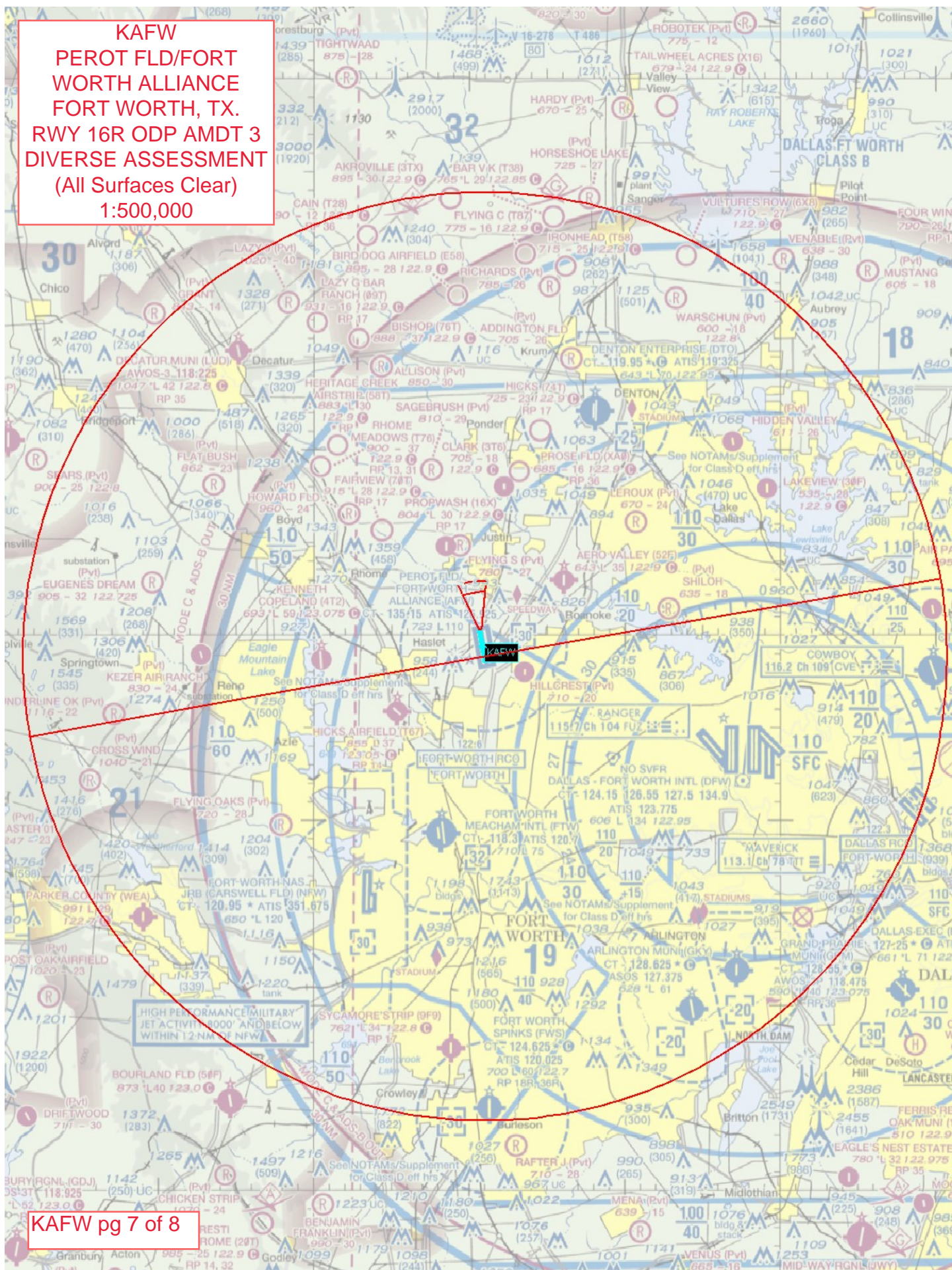
KAFW
PEROT FLD/FORT
WORTH ALLIANCE
FORT WORTH, TX.
RWY 34L ODP AMDT 3
DIVERSE ASSESSMENT
(All Surfaces Clear)
1:500,000



KAFW
PEROT FLD/FORT
WORTH ALLIANCE
FORT WORTH, TX.
RWY 34L ODP AMDT 3
INITIAL CLIMB AREA (ICA)
(All Surfaces Clear)
1:100,000



KAFW
PEROT FLD/FORT
WORTH ALLIANCE
FORT WORTH, TX.
RWY 16R ODP AMDT 3
DIVERSE ASSESSMENT
(All Surfaces Clear)
1:500,000



KAFW
PEROT FLD/FORT
WORTH ALLIANCE
FORT WORTH, TX.
RWY 34R ODP AMDT 3
INITIAL CLIMB AREA (ICA)
(All Surfaces Clear)
1:100,000

