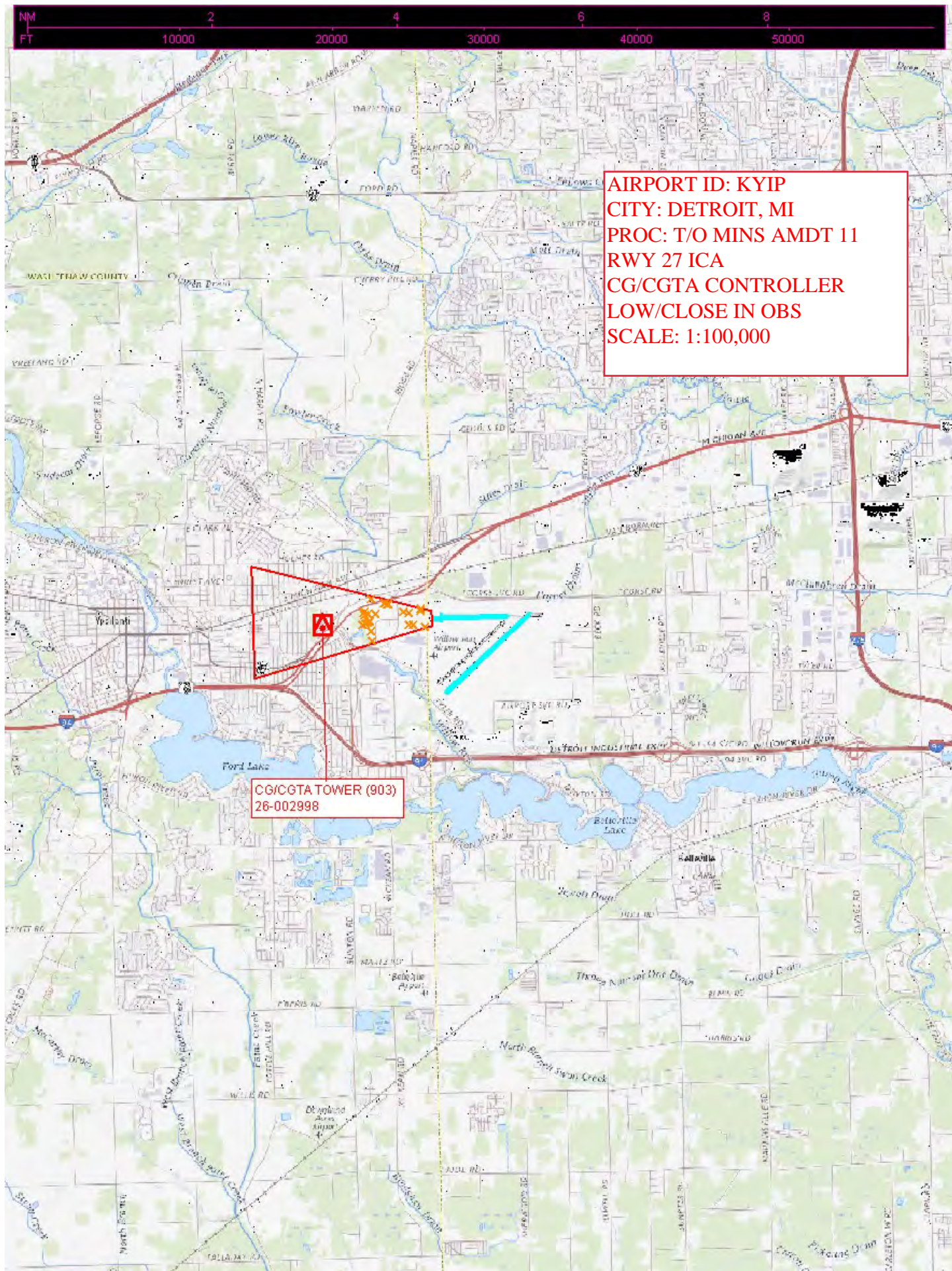


Flight Procedures Cover Page	Task Action: FLIGHT CHECK	Task Type: Textual DP	Estimated Chart Date: 03/24/2022	APWS Task ID: F44ABA62129B4F1585A7712B972C52FC	APWS Project ID: F5039F1ED1FC4A0A99B66D629800CE1C
Procedure: WILLOW RUN (YIP) AMDT 11		Enroute: YES	Specialist: Suski, Eric		Agreement Number:
Airport ID: KYIP			Airport City: DETROIT		State: MI
Facility ID:	Facility Type:	Flight Inspection Remark Type: New FC Slot			
<p><b>Procedure Comments:</b>  FULL AMENDMENT: REMOVE RWYS 5L/23R, RENUMBER 5R/23L TO 5/23, MOVE RWY 9 DISPLACED THLD.  CONTACT DON LANIER, AJV-A431 MANAGER, 405.954.8242</p>					



<b>FIPC BASIC FORM</b>							
<b>PROCEDURE:</b> WILLOW RUN (YIP) AMDT 11			<b>AIRPORT NAME:</b> WILLOW RUN		<b>AIRPORT ID:</b> KYIP	<b>SPECIAL CONTROL NO:</b> BP-12-201-21	
<b>FAC ID:</b> KYIP		<b>CITY:</b> DETROIT, WILLOW RUN			<b>ST:</b> MI	<b>ORIG CHART DATE:</b> 03/24/2022	
<b>DFL TYPE:</b> PROC/T	<b>THIRD PARTY:</b> <input type="checkbox"/> YES	<b>EST. TIME ON SITE:</b> 0.4	<b>REIMB. NUMBER:</b>		<b>PTS TASK ID:</b>		
<b>PREFLIGHT NOTES</b>							
<b>REVIEWER:</b> brian p carson					<b>DATE:</b> 12/30/2021		
<b>COMMENTS:</b>					<b>CHECK ONE:</b>		
					<input type="checkbox"/> FLT CK REQ <input checked="" type="checkbox"/> NFCR <input type="checkbox"/> REJECT		
							<b>YES</b>
					<b>CPV COMPLETE?</b>		<b>X</b>
<b>PROCEDURE RESULTS</b>							
<b>INSPECTION DATE:</b> 12/30/2021	<b>CREW #:</b> VN499	<b>N #:</b> N83	<b>INSTRUMENT PROCEDURE STATUS:</b> <input checked="" type="checkbox"/> SAT <input type="checkbox"/> SAT W/CHANGES <input type="checkbox"/> UNSAT			<b>ARINC CODING:</b> <input type="checkbox"/> SAT <input type="checkbox"/> SAT/GOLD <input type="checkbox"/> UNSAT	
<b>FLIGHT INSPECTOR SIGNATURE:</b> brian p carson @ 12/30/2021 11:05			<b>PRINTED NAME:</b> CARSON, BRIAN PETER				<b>NOTAM INITIATED?</b> <input type="checkbox"/> YES <input checked="" type="checkbox"/> NO
<b>FLIGHT INSPECTOR REMARKS:</b>							
<b>IN-FLIGHT OBSTACLE REPORT</b>							
<b>OBSTRUCTION ID #:</b>	<b>COORDINATES OR LOCATION:</b>	<b>GNSS ALTITUDE (MSL):</b>	<b>BAROMETRIC ALTITUDE (MSL):</b>		<b>HEIGHT ABOVE GROUND LEVEL:</b>		



AIRPORT ID: KYIP  
CITY: DETROIT, MI  
PROC: T/O MINS AMDT 11  
RWY 27 ICA  
CG/CGTA CONTROLLER  
LOW/CLOSE IN OBS  
SCALE: 1:100,000

CG/CGTA TOWER (903)  
26-002998



NM  
FT

2

4

6

8

10000

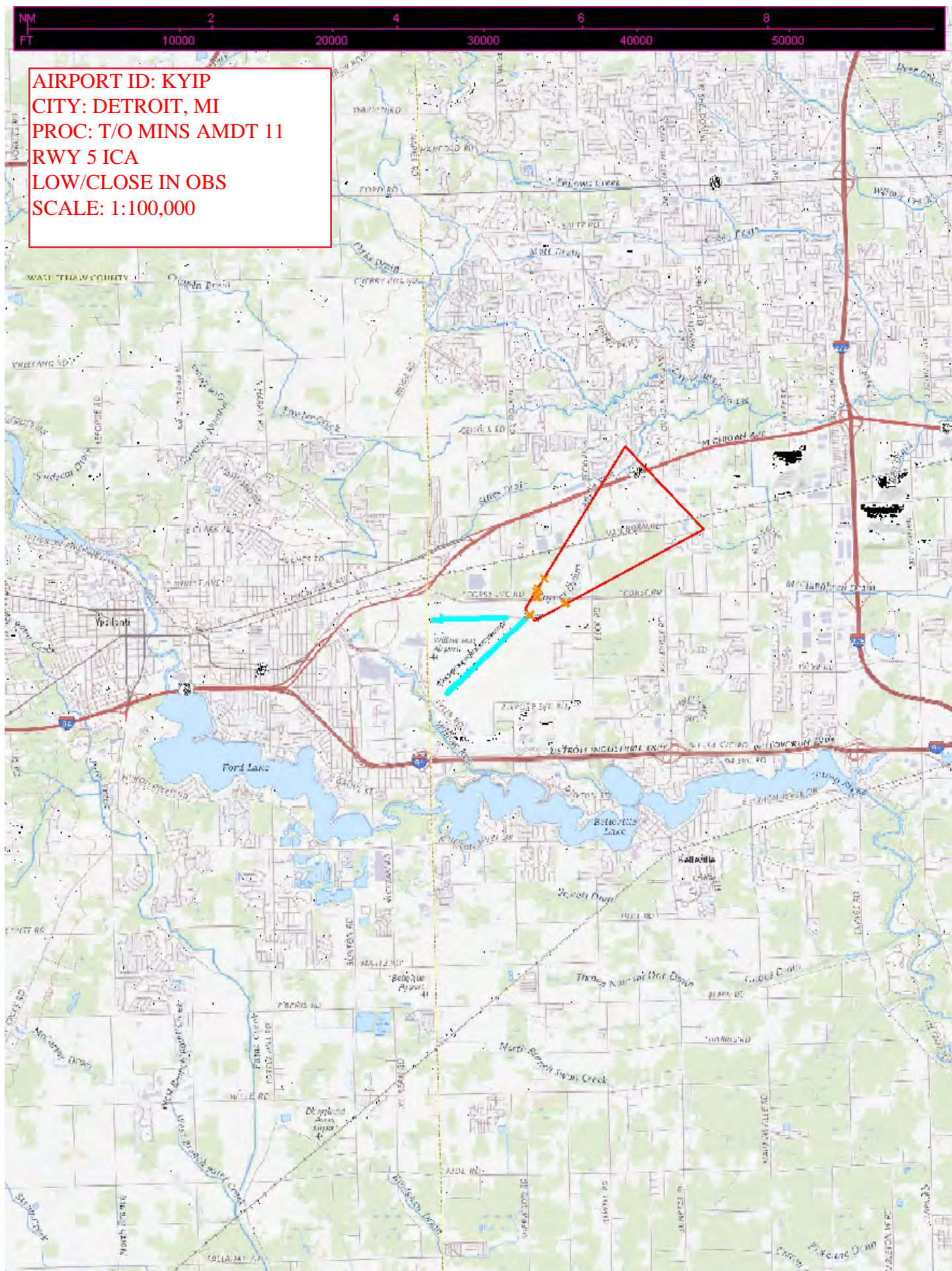
20000

30000

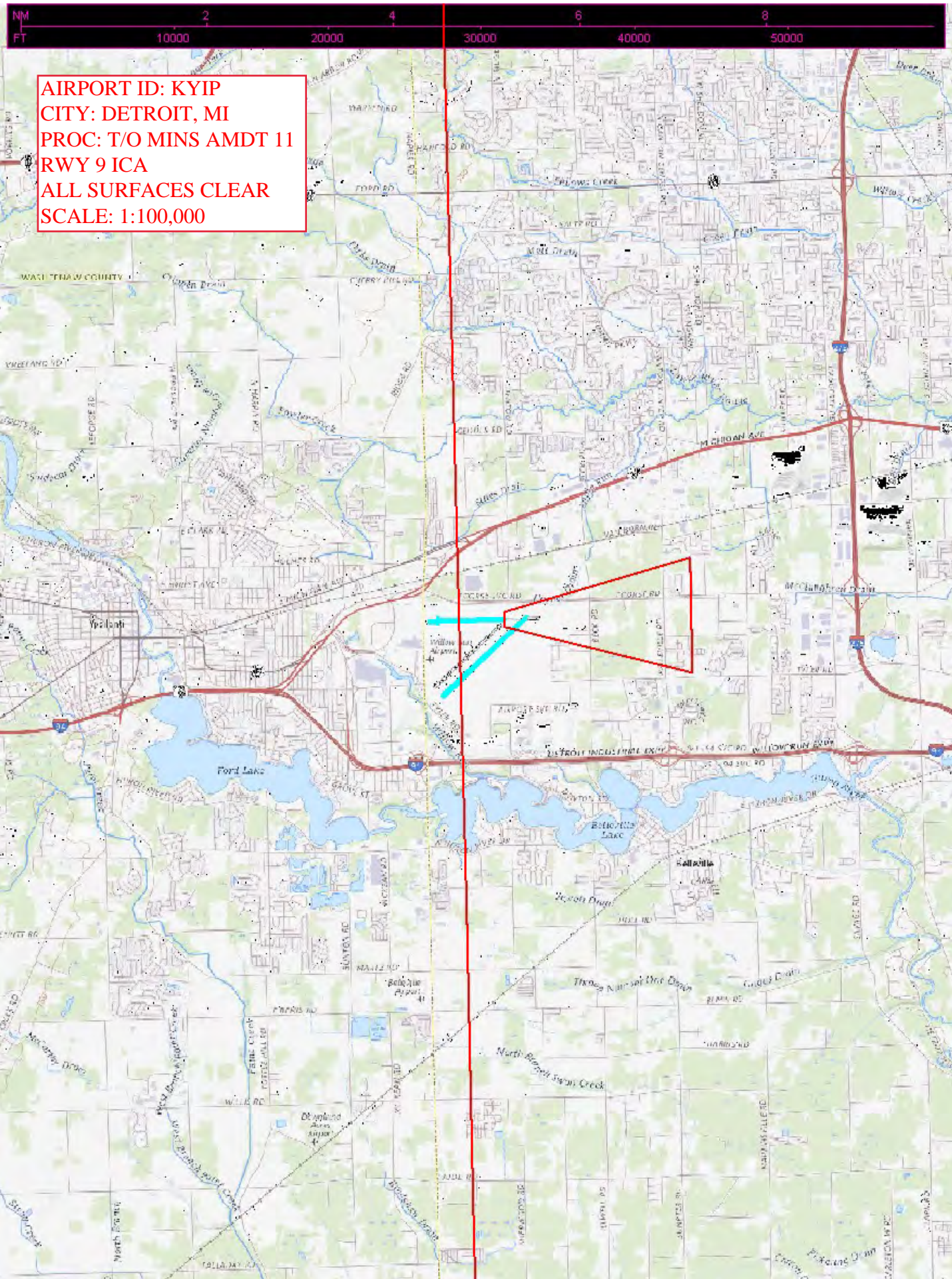
40000

50000

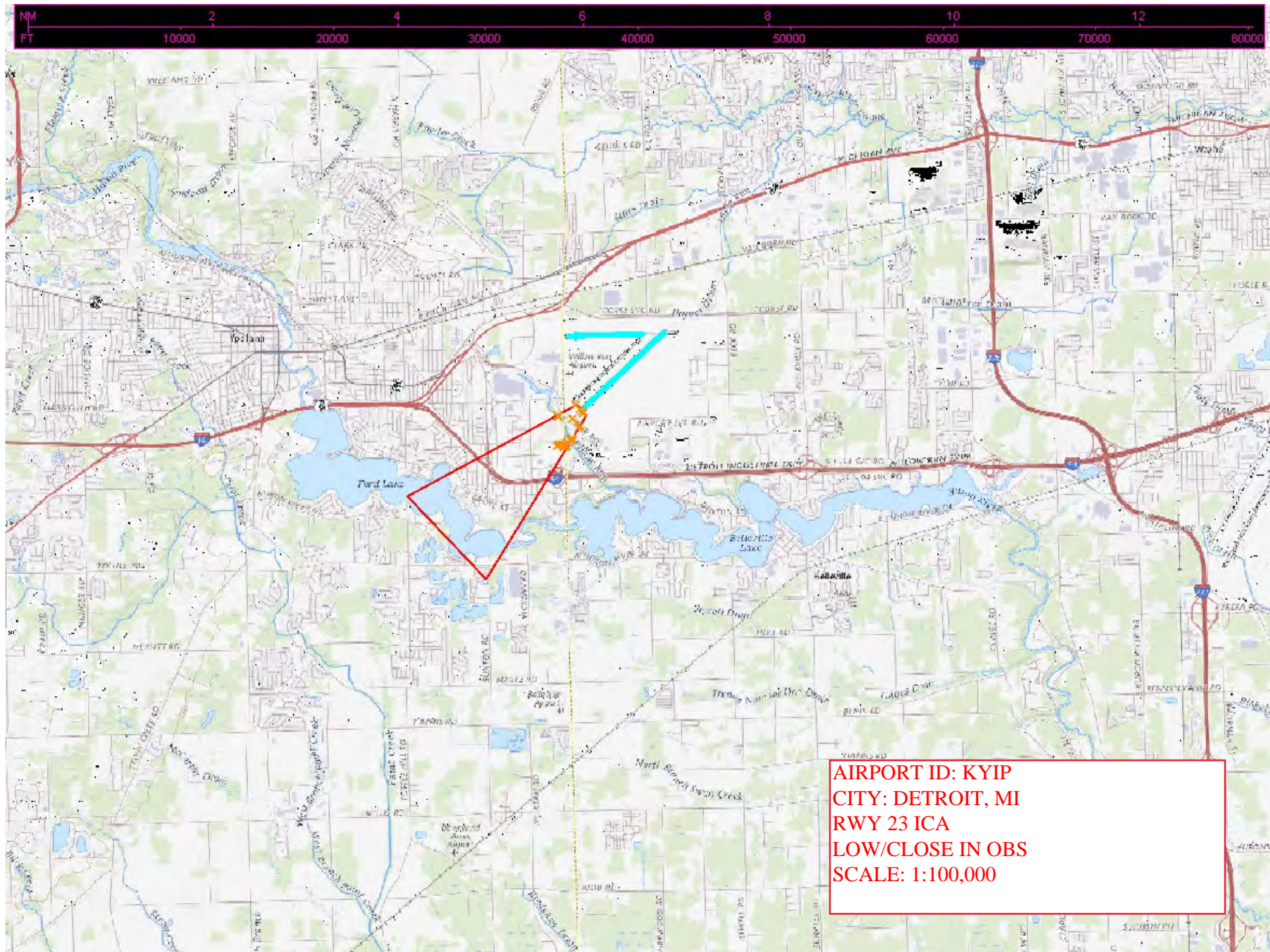
AIRPORT ID: KYIP  
CITY: DETROIT, MI  
PROC: T/O MINS AMDT 11  
RWY 5 ICA  
LOW/CLOSE IN OBS  
SCALE: 1:100,000



















AIRPORT ID: KYIP  
CITY: DETROIT, MI  
PROC: TO MINS AMDT 11  
RWY 23 DIVERSE: ASC  
SCALE: 1:500,000







