


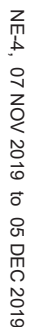
Flight Procedure Tracking Form		Action: AMENDMENT	Task Type: IAP	Date Open: 10/17/2019	Task #: 2019101732414901002	Request #: 20191017324149
Procedure: APPROACH RNAV (GPS) RWY 23 AMDT 1C			Airport ID: KDYL	Airport: DOYLESTOWN		Reimbursable #: NO
City: DOYLESTOWN	ST: PA	GPS #:	Estimated Chart Date: 03/26/2020		FICO #:	
Fac ID: N/A		Fac. Type:		Specialist: CHARLES BROOKS		
Procedure Review						
	Rec'd	Rel'd	Full Name	Comments		
Lead:	10/25/2019					
QA:						
Liaison:						
Procedure Comments:			Remark Type: INFORMATION			
P-NOTAM NEW CIRCLING AREAS. PROCESSED IAW AIRCRAFT OPERATIONS GROUP (AJW-33) MEMO, OCTOBER 3, 2018, SUBJECT: FLIGHT INSPECTION REVIEW NOT REQUIRED. DAVE DANNER, 405-954-5077						

OLD

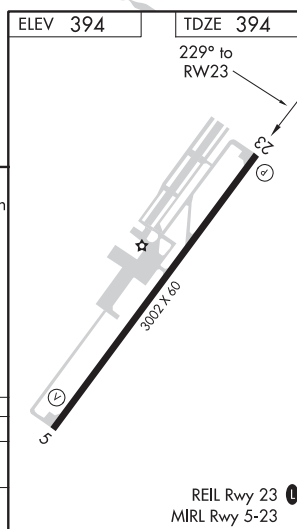
18172

RNAV (GPS) RWY 23
DOYLESTOWN (DYL)

MISSED APPROACH: Climb to 3000 direct WOKUS and via track 230° to AWISA and hold.

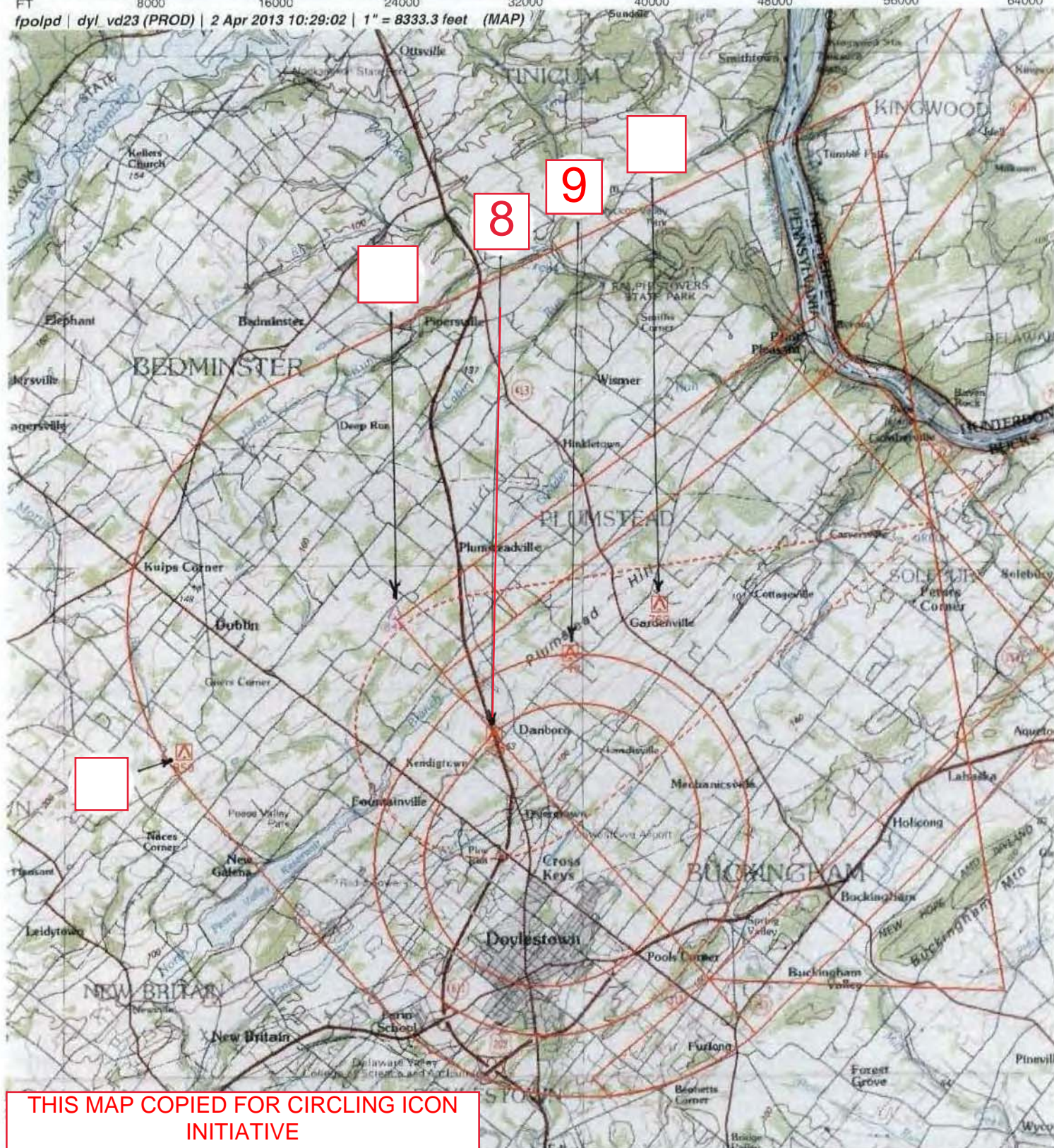
UNICOM
122.975 (CTAF) **L**

NE-4, 07 NOV 2019 to 05 DEC 2019

DOYLESTOWN (DYL)
RNAV (GPS) RWY 23

NM 1 2 3 4 5 6 7 8 9 10
FT 8000 16000 24000 32000 40000 48000 56000 64000

fpolpd | dyl vd23 (PROD) | 2 Apr 2013 10:29:02 | 1" = 8333.3 feet (MAP)



THIS MAP COPIED FOR CIRCLING ICON
INITIATIVE

APT ID:	KDYL	No.	SEGMENT	OBSTRUCTION	ELEV
NAME:	DOYLESTOWN		FINAL	AAO	769
CITY:	DOYLESTOWN	8	CIRCLING: CAT A	POLE	659
STATE:	PA	9	CIRCLING: CAT B	AAO	740
Proc ID:	VOR/DME RWY 23		MISSED ADJ OBS	AAO	840
AMDT #:	AMDT 8		MISSED LVL SFC	AAO	850
SCALE:	1:100,000				