

Flight Procedures Cover Page	Task Action: FLIGHT CHECK	Task Type: Textual DP	Estimated Chart Date: 08/07/2025	APWS Task ID: EB6A0CEAF5994218BD054AA86AD1FC13	APWS Project ID: 8F17915583AD4B60A71B85850EA977D8
Procedure: TAKEOFF MINIMUMS AND OBSTACLE DP AMDT 0B		Enroute: NO	Specialist: Feronti, Tia		Agreement Number:
Airport ID: KMKO			Airport City: MUSKOGEE		State: OK
Facility ID:	Facility Type:	Flight Inspection Remark Type: New FC Slot			
<div>Procedure Comments: CLEAR NOTAM 3/4673. UPDATED TAKEOFF OBSTACLE NOTES. UPDATED TAKEOFF MINIMUMS, NEW CONTROLLING OBSTACLES. CONTACT DAVID DANNER, AJV-A421, 405-954-5077.</div>					



FIPC BASIC FORM								
PROCEDURE: TAKEOFF MINIMUMS AND OBSTACLE DP AMDT 0B			AIRPORT NAME: MUSKOGEE-DAVIS RGNL		AIRPORT ID: KMKO	SPECIAL CONTROL NO: OP-04-070-25		
FAC ID: KMKO		CITY: MUSKOGEE			ST: OK	ORIG CHART DATE: 08/07/2025		
DFL TYPE: PROC/T	THIRD PARTY: <input type="checkbox"/> YES	EST. TIME ON SITE: 0.4	REIMB. NUMBER:	PTS TASK ID: EB6A0CEAF5994218BD054AA86AD1FC13				
PREFLIGHT NOTES								
REVIEWER:					DATE:			
COMMENTS:					CHECK ONE: <input type="checkbox"/> FLT CK REQ <input type="checkbox"/> NFCR <input type="checkbox"/> REJECT			
							YES	NO
					CPV COMPLETE?		X	
PROCEDURE RESULTS								
INSPECTION DATE: 04/18/2025	CREW #: VN568	N #: N67	INSTRUMENT PROCEDURE STATUS: <input checked="" type="checkbox"/> SAT <input type="checkbox"/> SAT W/CHANGES <input type="checkbox"/> UNSAT		ARINC CODING: <input type="checkbox"/> SAT <input type="checkbox"/> SAT/GOLD <input type="checkbox"/> UNSAT			
FLIGHT INSPECTOR SIGNATURE: russell roslewski @ 04/18/2025 14:40			PRINTED NAME: ROSLEWSKI, RUSSELL BRIAN			NOTAM INITIATED? <input type="checkbox"/> YES <input checked="" type="checkbox"/> NO		
FLIGHT INSPECTOR REMARKS:								
IN-FLIGHT OBSTACLE REPORT								
OBSTRUCTION ID #:	COORDINATES OR LOCATION:	GNSS ALTITUDE (MSL):	BAROMETRIC ALTITUDE (MSL):		HEIGHT ABOVE GROUND LEVEL:			

TAKEOFF MINIMUMS, (OBSTACLE) DEPARTURE PROCEDURES, AND DIVERSE VECTOR AREA (RADAR VECTORS)

24361

MOUNTAIN HOME, AR

BAXTER COUNTY (BPK)

TAKEOFF MINIMUMS AND (OBSTACLE) DEPARTURE PROCEDURES

AMDT 4 13SEP18 (18256) (FAA)

TAKEOFF OBSTACLE NOTES:

Rwy 5, tree 51' from DER, 304' right of centerline, 962' MSL.
 Tree 196' from DER, 400' right of centerline, 964' MSL.
 Tree 303' from DER, 438' left of centerline, 943' MSL.
 Tree 362' from DER, 464' right of centerline, 971' MSL.
 Tree, pole beginning 509' from DER, 37' right of centerline, up to 976' MSL.
 Tree, pole beginning 719' from DER, 53' left of centerline, up to 972' MSL.
 Transmission line 1231' from DER, 261' left of centerline, 61' AGL/975' MSL.
 Pole, transmission line beginning 1654' from DER, 257' right of centerline, up to 984' MSL.
 Tree 2120' from DER, 552' left of centerline, 1017' MSL.
 Pole 2713' from DER, 250' right of centerline, 49' AGL/1010' MSL.
Rwy 23, trees beginning 197' from DER, 376' left of centerline, up to 979' MSL.
 Trees beginning 460' from DER, 463' right of centerline, up to 970' MSL.
 Tree 1437' from DER, 650' right of centerline, 989' MSL.
 Tree 1642' from DER, 579' left of centerline, 998' MSL.
 Tree 1726' from DER, 876' left of centerline, 1000' MSL.

MOUNTAIN VIEW, AR

MOUNTAIN VIEW WILCOX MEML FLD (7M2)

TAKEOFF MINIMUMS AND (OBSTACLE) DEPARTURE PROCEDURES

AMDT 2 30MAR17 (22307) (FAA)

TAKEOFF MINIMUMS:

Rwy 9, std. w/min. climb of 450' per NM to 2200, or 2200-2½ for VCOA.

DEPARTURE PROCEDURE:

Rwy 9, climb heading 092° to 2100 before turning.

Rwy 27, climb heading 272° to 2800 before turning.

VCOA:

Rwy 9, obtain ATC approval for VCOA when requesting IFR clearance. Climb in visual conditions to cross Mountain View Wilcox Meml Fld at or above 2100 before proceeding on course.

MULDROW AHP (KHMY)

LEXINGTON, OK

TAKEOFF MINIMUMS AND (OBSTACLE) DEPARTURE PROCEDURES

AMDT 2 07SEP23 (23250) (USA)

TAKEOFF MINIMUMS:

Rwys 17, 35, std COPTER only.

TAKEOFF OBSTACLE NOTES:

Rwy 17, trees, poles, bldgs, fuel tanks beginning 21' from DER, left and right of centerline, up to 60' AGL/1150' MSL.

Rwy 35, trees, bldgs beginning 44' from DER, left and right of centerline, up to 70' AGL/1160' MSL.

MUSKOGEE, OK

MUSKOGEE-DAVIS RGNL (MKO)

TAKEOFF MINIMUMS AND (OBSTACLE) DEPARTURE PROCEDURES

ORIG-A 01MAR18 (18060) (FAA)

TAKEOFF MINIMUMS:

Rwys 18, 36, NA-Environmental.

Rwy 22, 200-1½ or std. w/ min. climb of 436' per NM to 900.

Rwy 31, 300-1½ or std. w/ min. climb of 217' per NM to 900, or alternatively, with standard takeoff minimums and a normal 200' per NM climb gradient, takeoff must occur no later than 1700' prior to DER.

TAKEOFF OBSTACLE NOTES:

Rwy 22, tree 3637' from DER, 985' right of centerline, 100' AGL/809' MSL.

Rwy 31, tree 7679' from DER, 851' left of centerline, 100' AGL/819' MSL.

NASHVILLE, AR

HOWARD COUNTY (M77)

TAKEOFF MINIMUMS AND (OBSTACLE) DEPARTURE PROCEDURES

ORIG 09FEB12 (12040) (FAA)

TAKEOFF OBSTACLE NOTES:

Rwy 1, fence and trees beginning 16' from DER, 259' left of centerline, up to 70' AGL/613' MSL.

Trees beginning 49' from DER, 344' right of centerline, up to 76' AGL/601' MSL.

Rwy 19, trees, buildings, poles, antenna, catenary, and road beginning 12' from DER, 200' left of centerline, up to 97' AGL/592' MSL.

Trees and catenary beginning 85' from DER, 241' right of centerline, up to 92' AGL/591' MSL.

KMKO
MUSKOGEE-DAVIS RGNL
MUSKOGEE, OK
ODP
ORIG-B
1:500,000
RWY 04

MUSKOGEE-DAVIS RGNL
MUSKOGEE, OK
ODP
ORIG-B
1:500,000
RWY 13

KMKO
MUSKOGEE-DAVIS RGNL
MUSKOGEE, OK
ODP
ORIG-B
1:500,000
RWY 22

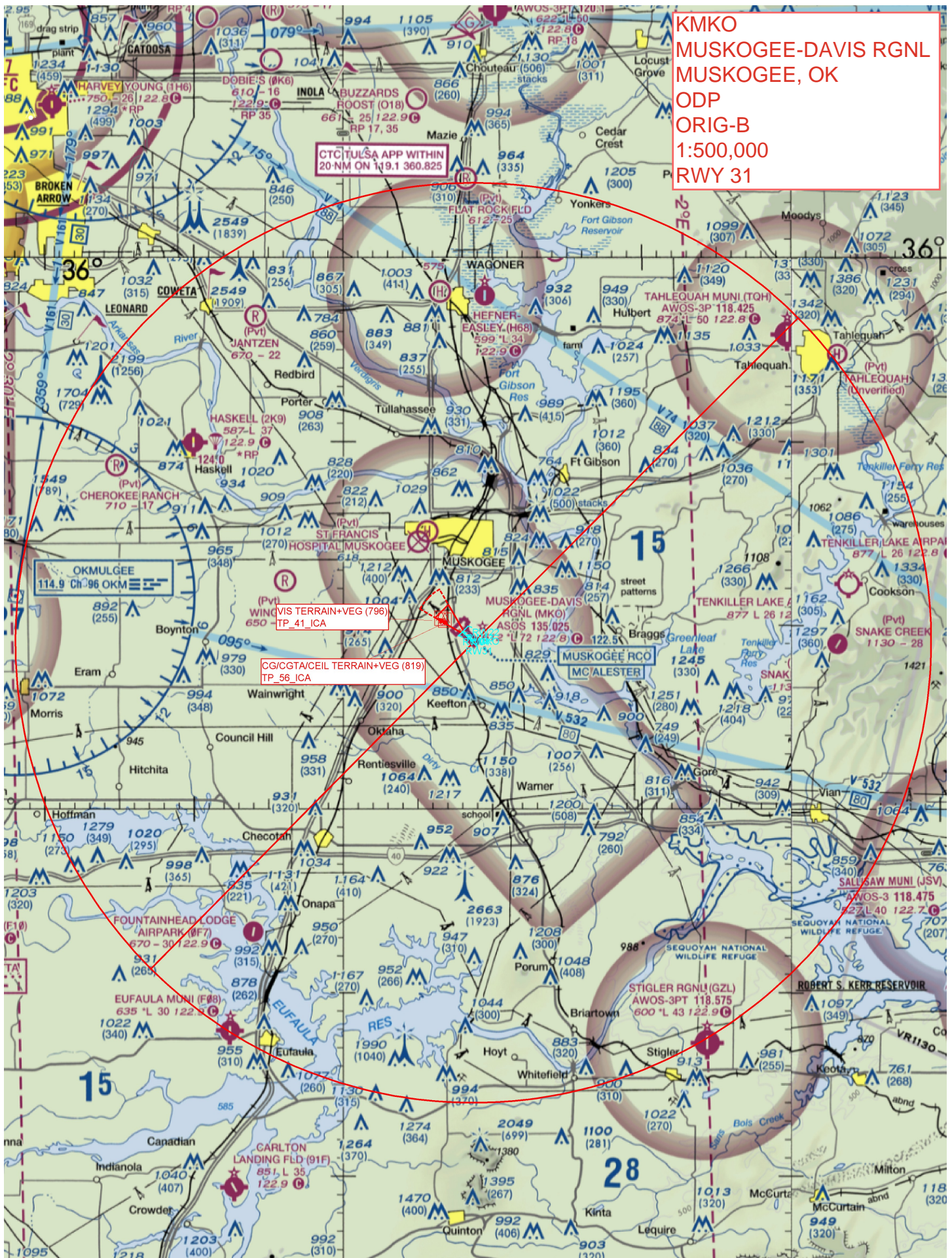
CTC/TULSA APP WITHIN
20-NM ON 119.1 360.825

(Pvt) CEILVIS TERRAIN+VEG (773)
TP_78_ICA

CG/CGTA TREE (809)
R22 TREE

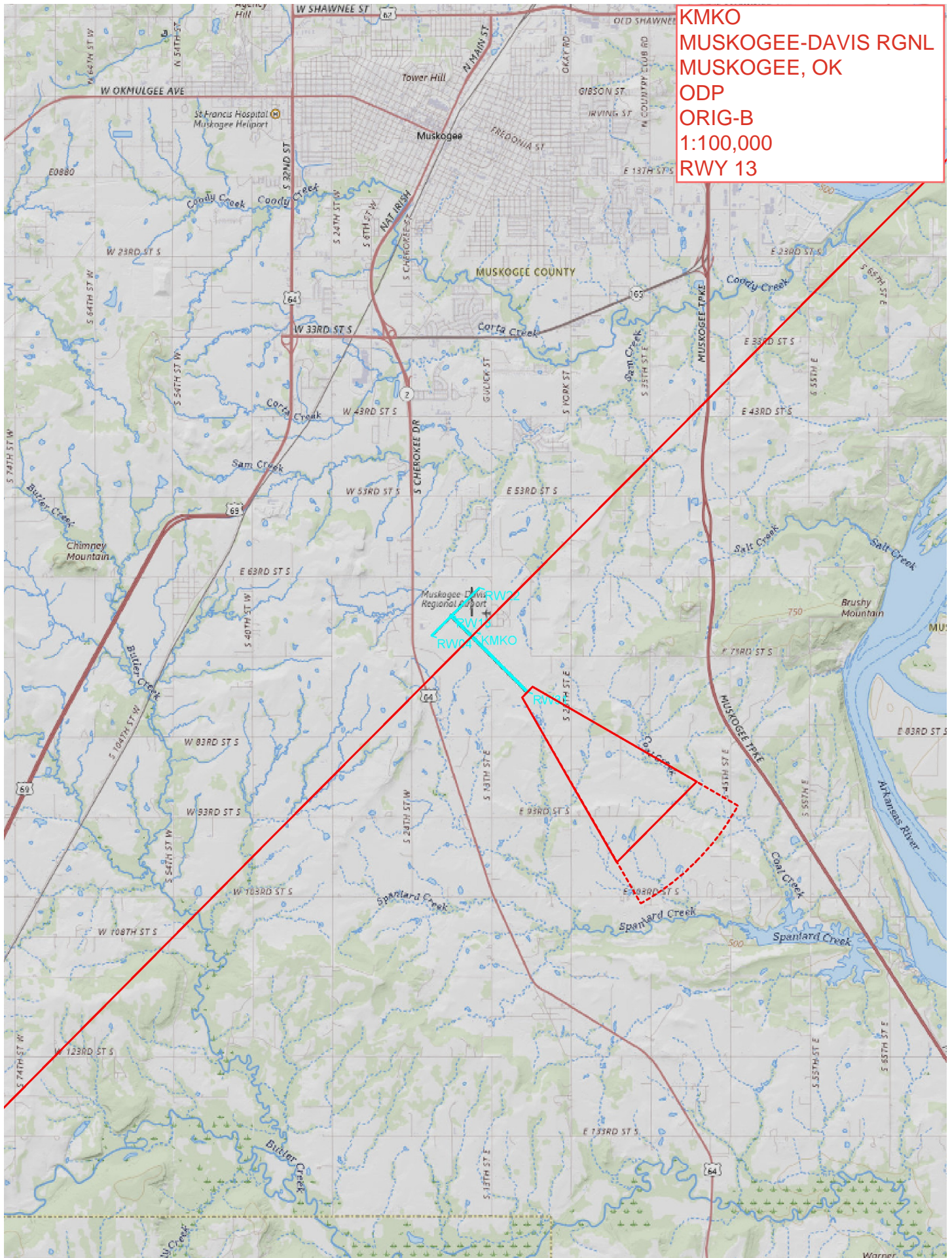
OKMULGEE
114.9 CH 96 OKM

KMKO
MUSKOGEE-DAVIS RGNL
MUSKOGEE, OK
ODP
ORIG-B
1:500,000
RWY 31

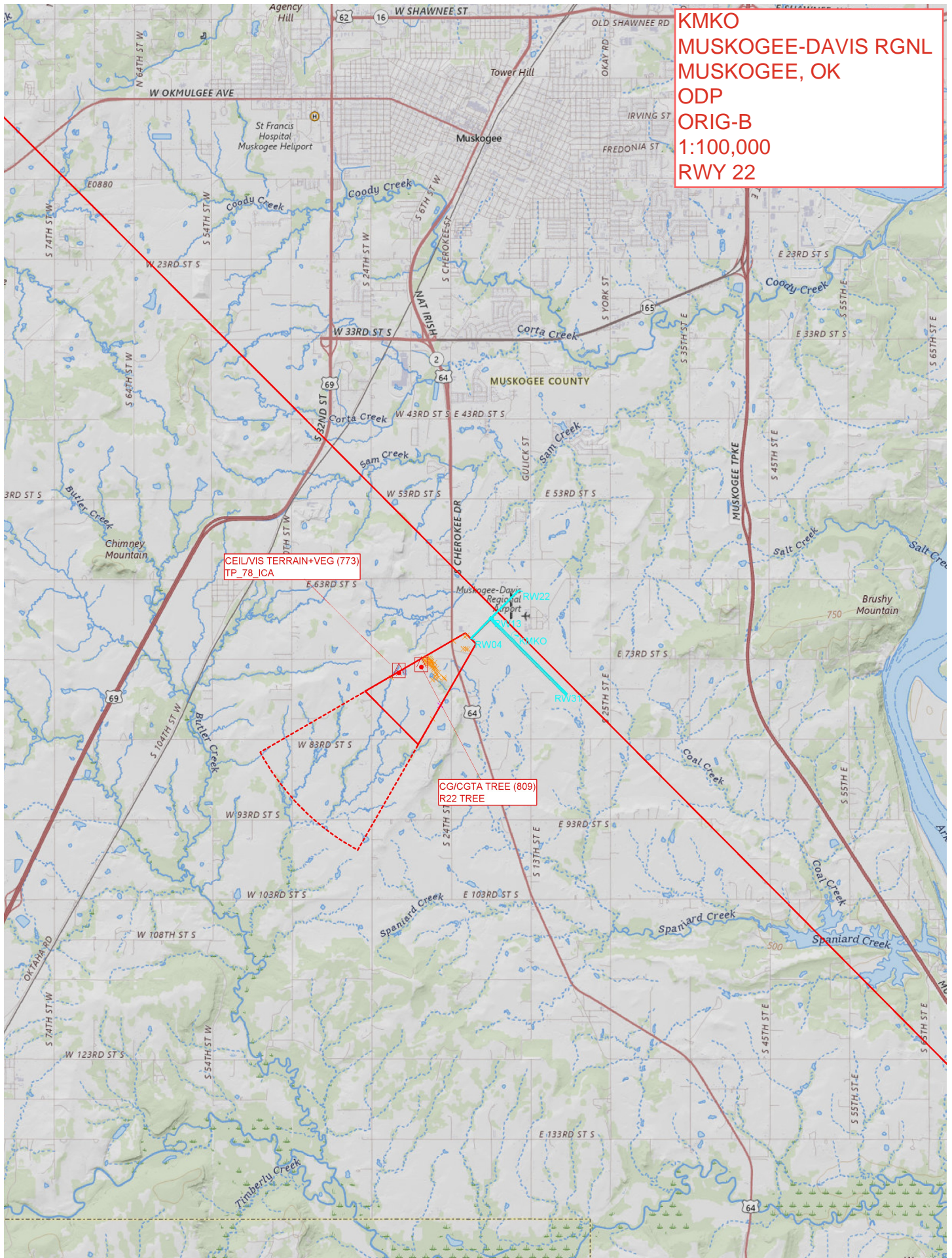


KMKO
MUSKOGEE-DAVIS RGNL
MUSKOGEE, OK
ODP
ORIG-B
1:100,000
RWY 04

KMKO
MUSKOGEE-DAVIS RGNL
MUSKOGEE, OK
ODP
ORIG-B
1:100,000
RWY 13



KMKO
MUSKOGEE-DAVIS RGNL
MUSKOGEE, OK
ODP
ORIG-B
1:100,000
RWY 22



KMCO
MUSKOGEE-DAVIS RGNL
MUSKOGEE, OK
ODP
ORIG-B
1:100,000
RWY 31

