



Flight Procedures Cover Page	Task Action: P-NOTAM	Task Type: IAP	Estimated Chart Date: 10/06/2022	APWS Task ID: EB0FDBA90FCB4EEC9564207884720AEF	APWS Project ID: B3BDDAC606524D6C9C9E77520BEDB185
Procedure: RNAV (GPS) RWY 8 AMDT 0C		Enroute: NO	Specialist: Combs, Patrick		Agreement Number:
Airport ID: KBXG			Airport City: WAYNESBORO		State: GA
Facility ID:	Facility Type:	Flight Inspection Remark Type:			
<p><b>Procedure Comments:</b> ORDER 8260.3, CHAPTER 2, NEW CIRCLING CRITERIA APPLIED.</p> <p>CONTACT JASON KRETSCHMER, AJV-A421, 405-954-4019.</p>					
<p style="text-align: center;"><i>Digitally signed by</i> <b>JASON KRETSCHMER</b> Aug 22, 2022</p>					





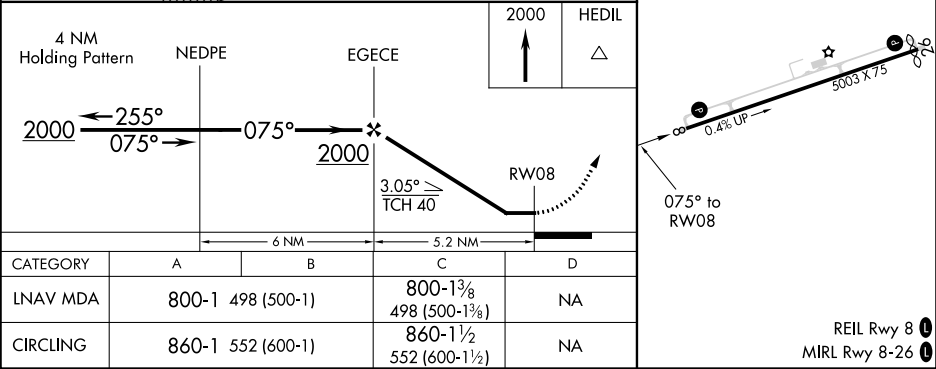
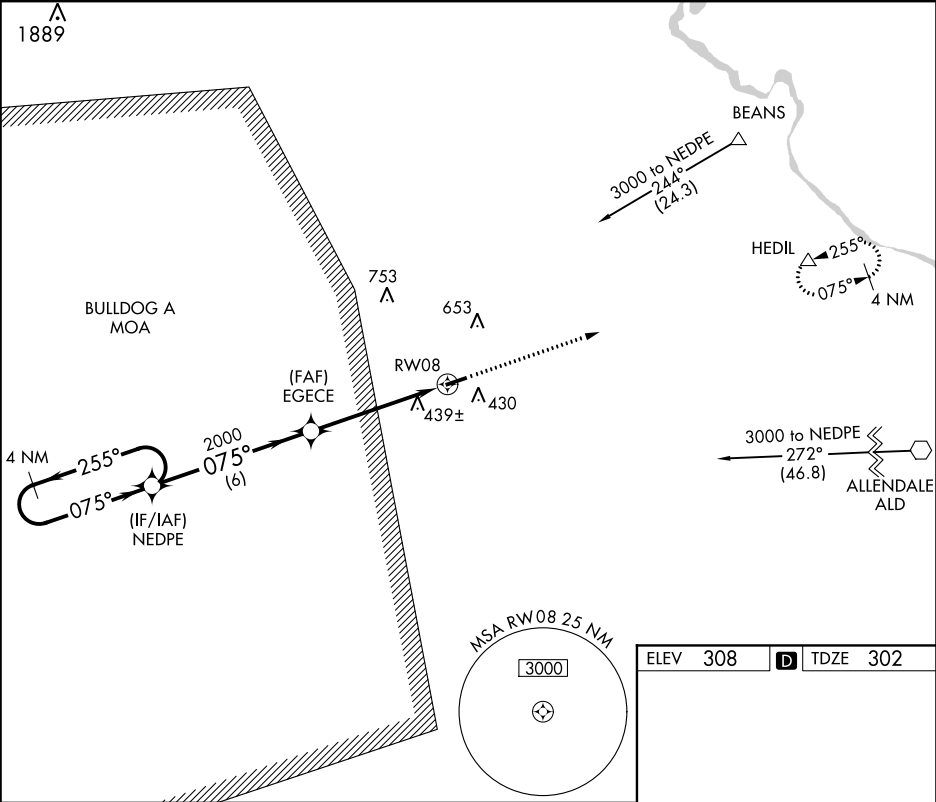
RNP APCH.

▼  
NA

Use Augusta Rgnl at Bush Fld altimeter setting.  
Procedure NA at night.  
Rwy 8 helicopter visibility reduction below 1 SM NA.

MISSED APPROACH: Climb to 2000 direct HEDIL and hold.

AGS ASOS 132.75	AUGUSTA APP CON ★ 126.8 270.3	CTAF 122.90
--------------------	----------------------------------	----------------



**AIRPORT ID:** KBXG  
**AIRPORT NAME:** BURKE COUNTY  
**CITY/STATE:** WAYNESBORO, GA  
**PROCEDURE:** RNAV (GPS) RWY 8  
**AMDT #:** ORIG-C  
**MAP SCALE:** 1:100,000

