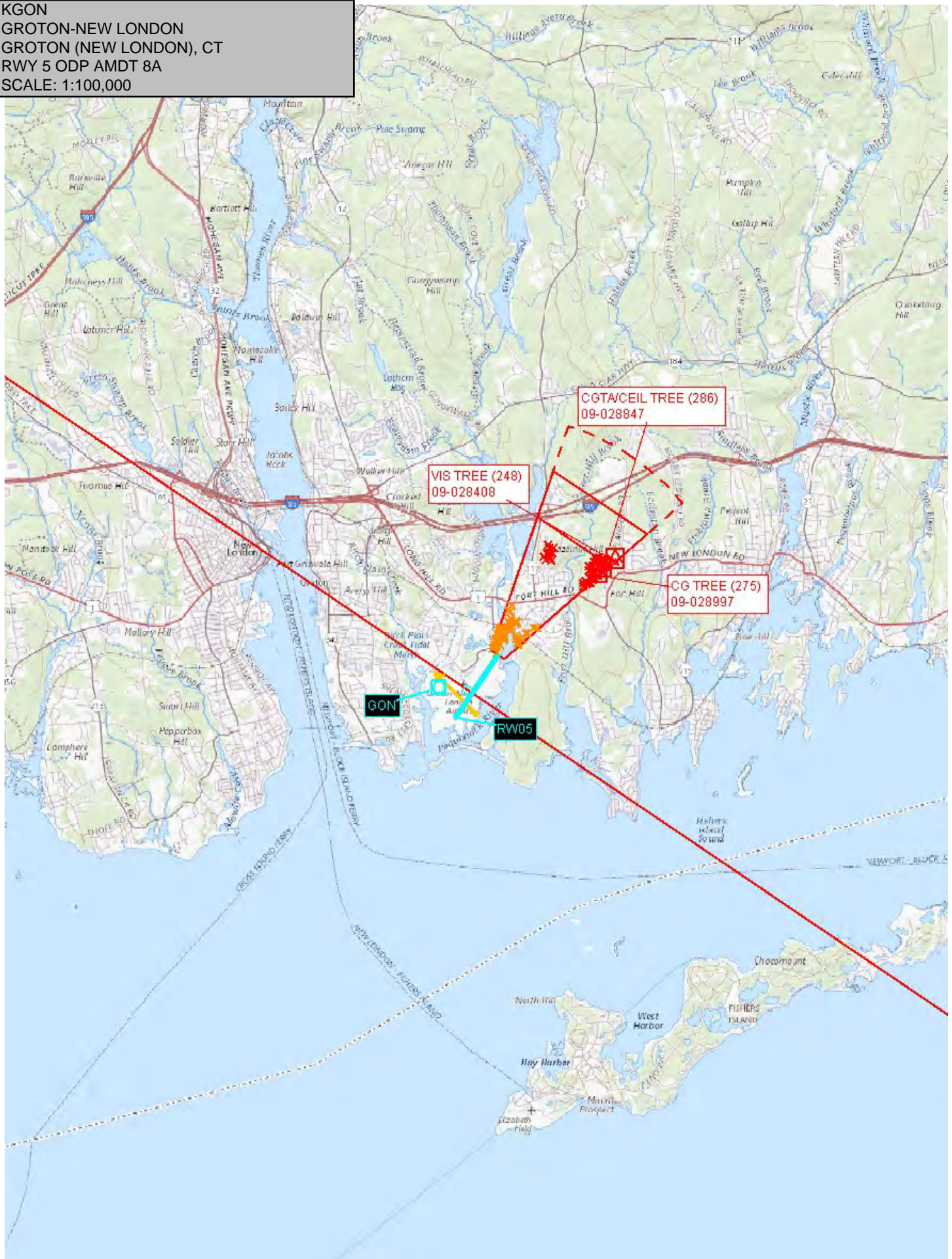


Flight Procedures Cover Page	Task Action: FLIGHT CHECK	Task Type: Textual DP	Estimated Chart Date: 10/05/2023	APWS Task ID: EA22689030654A64B85ACBA40C9377D0	APWS Project ID: 89EADA76BB2F4B67B63F0C16A318BC1D
Procedure: TAKEOFF MINIMUMS AND OBSTACLE DP AMDT 8A		Enroute: NO	Specialist: Melton, William		Agreement Number:
Airport ID: KGON			Airport City: GROTON (NEW LONDON)		State: CT
Facility ID:	Facility Type:	Flight Inspection Remark Type: New FC Slot			
<div>Procedure Comments: CLEARs FDC 2/9509. ACTIVE DATA USED FOR KGON. CONTACT ALAN WILL (405) 954-6103.</div> <div>QUALITY 20 CHECKED</div>					

FIPC BASIC FORM									
PROCEDURE: TAKEOFF MINIMUMS AND OBSTACLE DP AMDT 8A			AIRPORT NAME: GROTON-NEW LONDON		AIRPORT ID: KGON		SPECIAL CONTROL NO: YP-06-201-23		
FAC ID: KGON		CITY: GROTON/NEW LONDON			ST: CT		ORIG CHART DATE: 09/07/2023		
DFL TYPE: PROC/T	THIRD PARTY: <input type="checkbox"/> YES	EST. TIME ON SITE: 0.4	REIMB. NUMBER:		PTS TASK ID: EA22689030654A64B85ACBA40C9377D0				
PREFLIGHT NOTES									
REVIEWER:						DATE:			
COMMENTS:						CHECK ONE: <input type="checkbox"/> FLT CK REQ <input type="checkbox"/> NFCR <input type="checkbox"/> REJECT			
								YES	NO
						CPV COMPLETE?		X	
PROCEDURE RESULTS									
INSPECTION DATE: 06/29/2023		CREW #: VN137	N #: N70	INSTRUMENT PROCEDURE STATUS: <input checked="" type="checkbox"/> SAT <input type="checkbox"/> SAT W/CHANGES <input type="checkbox"/> UNSAT		ARINC CODING: <input type="checkbox"/> SAT <input type="checkbox"/> SAT/GOLD <input type="checkbox"/> UNSAT			
FLIGHT INSPECTOR SIGNATURE: bob s pressler @ 06/29/2023 15:06			PRINTED NAME: PRESSLER, ROBERT STEPHEN				NOTAM INITIATED? <input type="checkbox"/> YES <input checked="" type="checkbox"/> NO		
FLIGHT INSPECTOR REMARKS:									
IN-FLIGHT OBSTACLE REPORT									
OBSTRUCTION ID #:	COORDINATES OR LOCATION:	GNSS ALTITUDE (MSL):		BAROMETRIC ALTITUDE (MSL):		HEIGHT ABOVE GROUND LEVEL:			

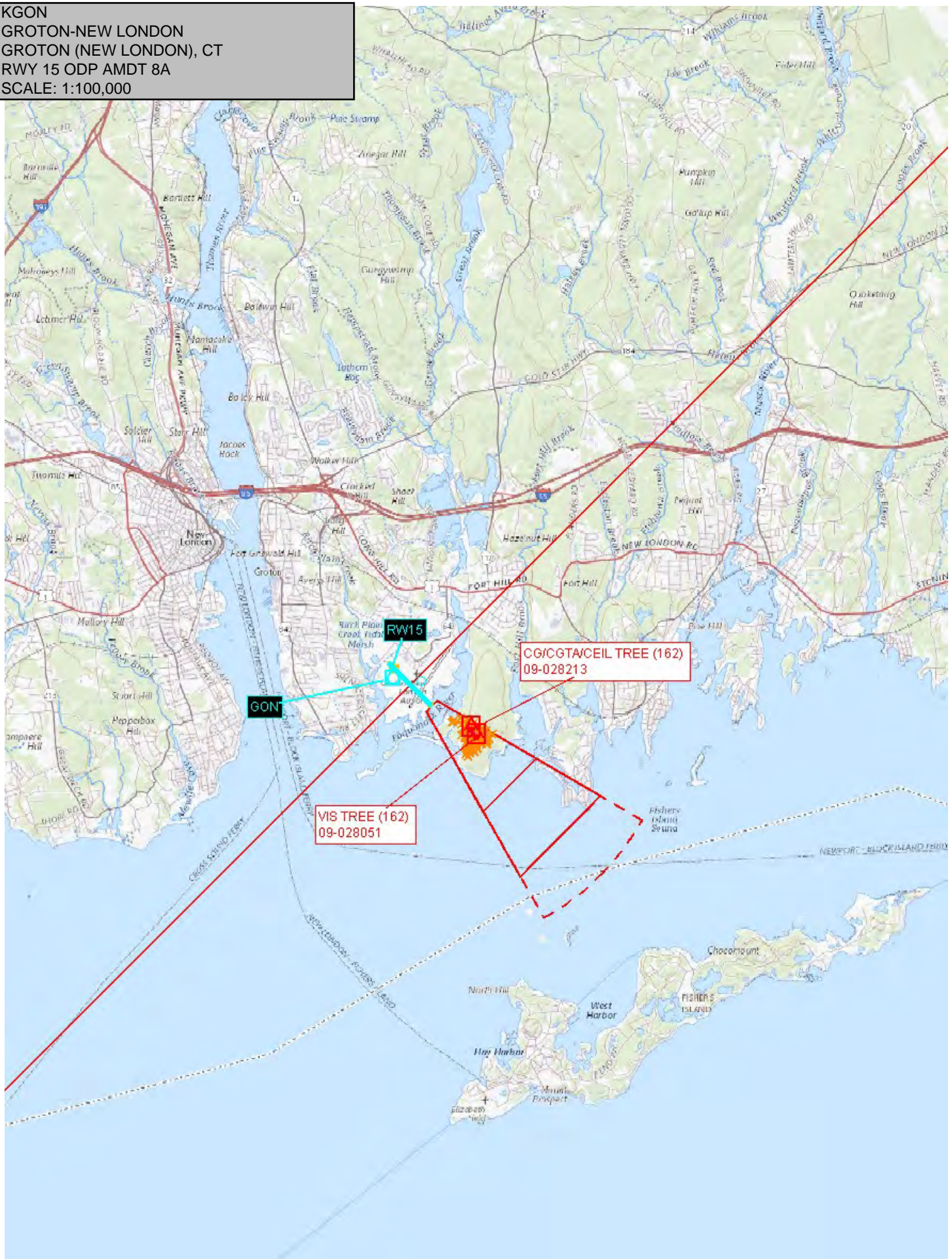
KGON
GROTON-NEW LONDON
GROTON (NEW LONDON), CT
RWY 5 ODP AMDT 8A
SCALE: 1:100,000



KGON
GROTON-NEW LONDON
GROTON (NEW LONDON), CT
RWY 5 ODP AMDT 8A
SCALE: 1:500,000



KGON
GROTON-NEW LONDON
GROTON (NEW LONDON), CT
RWY 15 ODP AMDT 8A
SCALE: 1:100,000



GROTON-NEW LONDON
 GROTON (NEW LONDON), CT
 RWY 15 ODP AMDT 8A
 SCALE: 1:500,000

CTO YANKEE APP WITHIN
 20 NM ON 123.95 290.55
 127.225 323.2

WINDHAM (LJD)
 ASOS 133.675
 123.67 L 43 122.975 G

VOR-DME
 NORWICH
 110.9 Ch 17 ORW

HARTFORD
 114.9 Ch 96 HFD

SALMON RIVER (AIRFIELD) (9B8)
 540 - 20 122.9
 RP 17

SKIS LANDING AREA (Pvt)
 510 - 15

GAGER FLD
 465 - 21
 122.725

NORWICH
 457 UC

CHESTER (SNG)
 AWOS 3118.325
 416 L 21 122.725

CHESTER
 240 (221)

GROTON
 110.85 Ch 45 GON

VIS TREE (162)
 09-028051

CG/CGT/CEIL TREE (162)
 09-028213

WESTERLY STATE (WST)
 ASOS 132.375
 81 L 40 123.0

BLOCK ISLAND STATE (BID)
 AWOS-3PT 134.775
 108 L 25 123.0

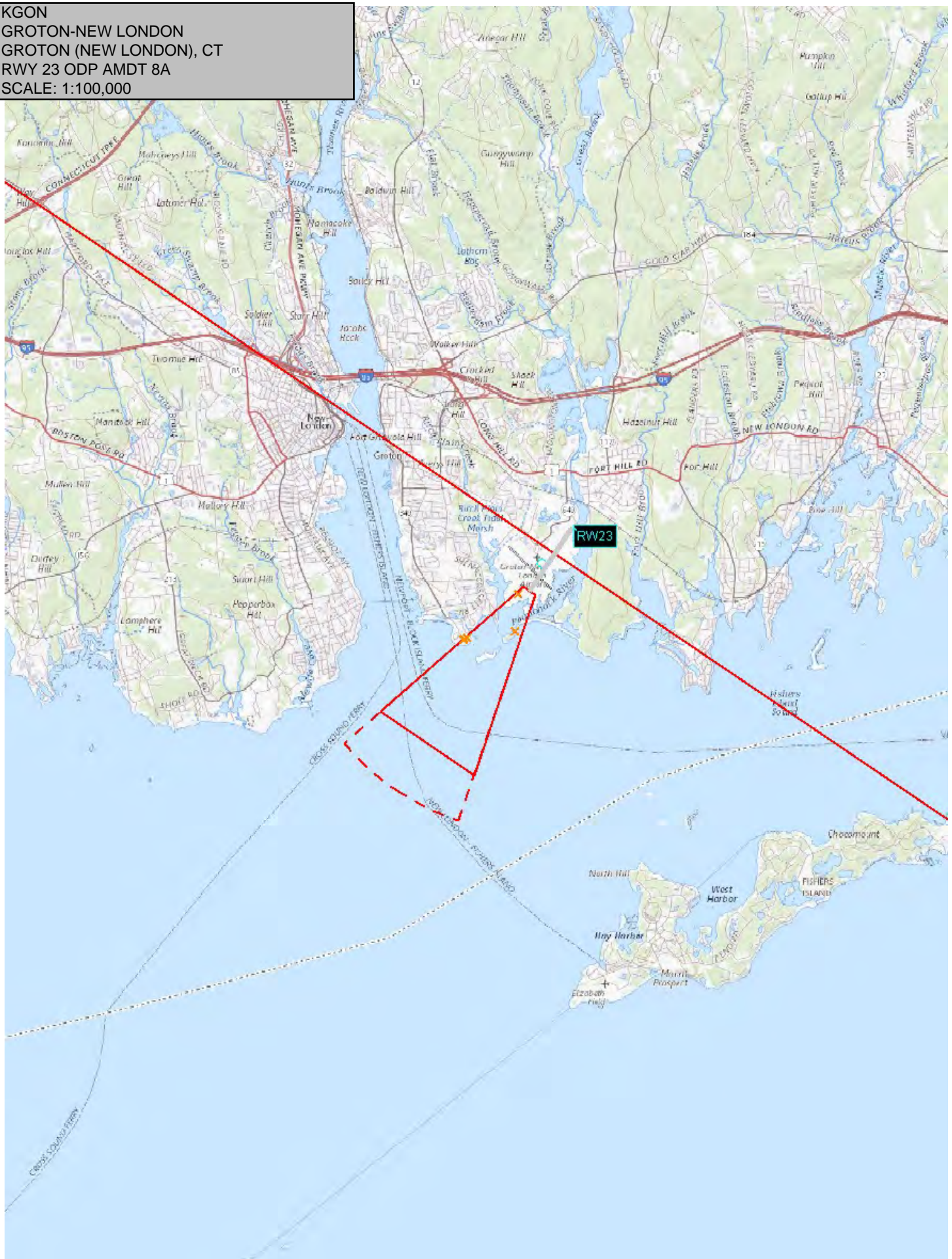
VOR-DME
 SANDY POINT
 117.8 Ch 125 SEY

HAMPTON
 113.6 Ch 83 HTO

NEW YORK

2000 MSL

KGON
GROTON-NEW LONDON
GROTON (NEW LONDON), CT
RWY 23 ODP AMDT 8A
SCALE: 1:100,000



KGON
GROTON-NEW LONDON
GROTON (NEW LONDON), CT
RWY 23 ODP AMDT 8A
SCALE: 1:500,000

The chart displays the Groton-New London VOR station (GON) and the RW23 runway. Key features include:

- Navigation Aids:** VOR-DME stations for Groton (GON) and various other locations like Hartford, Springfield, and Worcester.
- Terrain:** Elevation contours and spot elevations throughout the region.
- Obstacles:** Tower and obstruction symbols with their respective MSL and AGL heights.
- Communication:** Frequencies for ATIS, Tower, Unicom, and other services.
- Geographical Features:** Block Island Sound, the Connecticut River, and various islands and bays.
- Infrastructure:** Major roads, railroads, and airports.

KGON
GROTON-NEW LONDON
GROTON (NEW LONDON), CT
RWY 33 ODP AMDT 8A (ROUTED DEP)
SCALE: 1:100,000

KGON: RW33 ROUTED DEPARTURE
TOWER (1399) 09-000279

KGON: RW33 VIS TREE (213)
09-037517

KGON: RW33 CEIL TANK (225)
09-000272

KGON: RW33 CG/CGTA TREE (187)
09-037091

KGON
RW33

KGON
GROTON-NEW LONDON
GROTON (NEW LONDON), CT
RWY 33 ODP AMDT 8A (ROUTED DEP)
SCALE: 1:500,000

