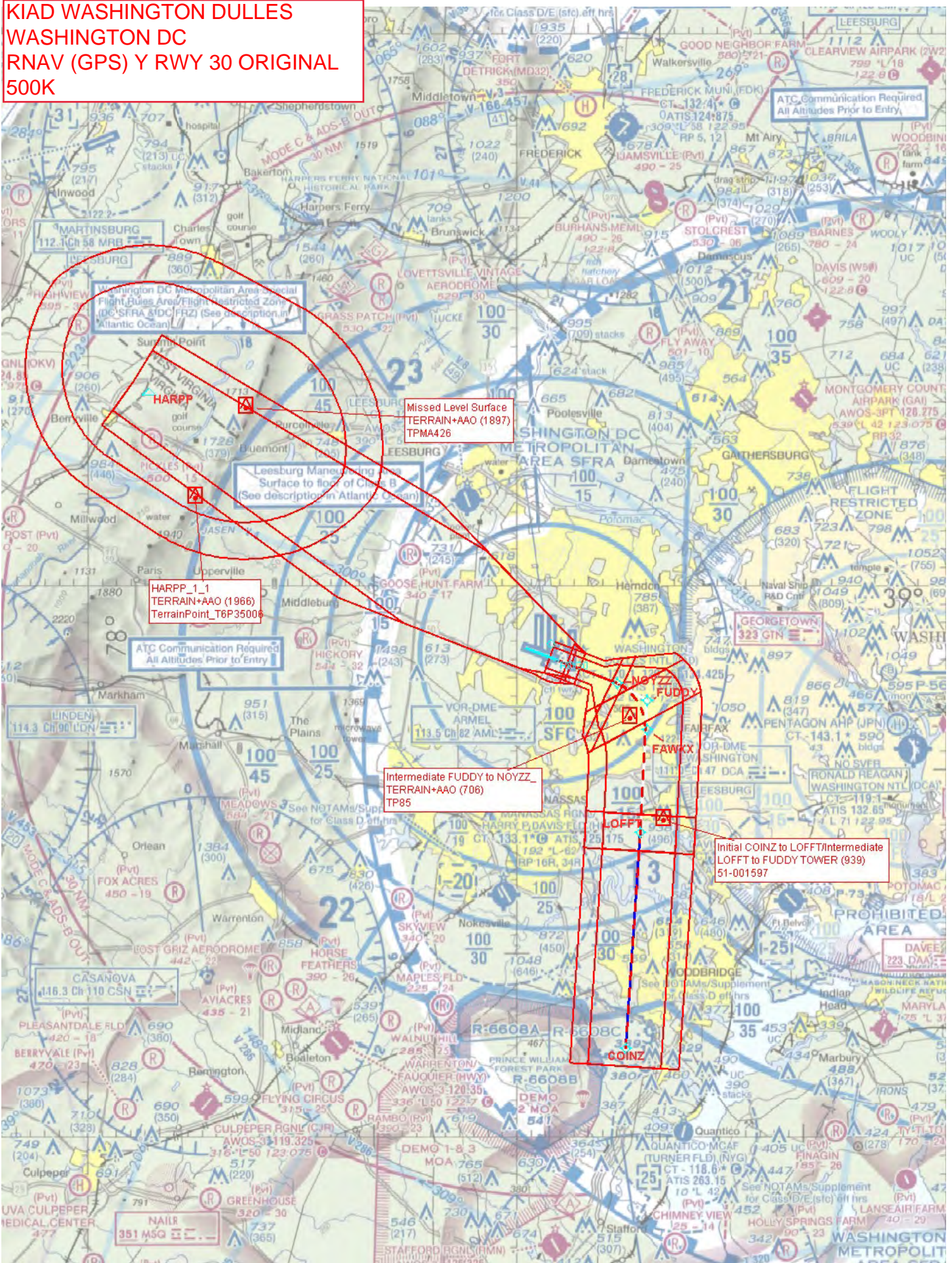


Flight Procedures Cover Page	Task Action: FLIGHT CHECK	Task Type: IAP	Estimated Chart Date: 07/11/2024	APWS Task ID: E952E8612D424E8E888A06DDFAA120A5	APWS Project ID: 614C8DAAED8F4965B9E2C479129C4CAA
Procedure: RNAV (GPS) Y RWY 30 ORIG		Enroute: NO	Specialist: Dugan, Joshua		Agreement Number:
Airport ID: KIAD			Airport City: WASHINGTON		State: DC
Facility ID:	Facility Type:	Flight Inspection Remark Type: Hold FC Slot			
<div>Procedure Comments: ACTIVE DATA USED FOR KIAD</div> <div>ORIGINAL IAP FOR RWY 30</div> <div>CONTACT ERIC SUSKI 405-954-7331 AJV-A431</div> <div>QUALITY 20 CHECKED</div> <div>QUALITY 41 CHECKED</div>					

FIPC BASIC FORM										
PROCEDURE: RNAV (GPS) Y RWY 30 ORIG				AIRPORT NAME: WASHINGTON DULLES INTL		AIRPORT ID: KIAD		SPECIAL CONTROL NO: YG-04-120-24		
FAC ID: KIAD30Y			CITY: WASHINGTON			ST: DC		ORIG CHART DATE: 07/11/2024		
DFL TYPE: PROC/V		THIRD PARTY: <input type="checkbox"/> YES		EST. TIME ON SITE: 0.5		REIMB. NUMBER:		PTS TASK ID: E952E8612D424E8E888A06DDFAA120A5		
PREFLIGHT NOTES										
REVIEWER:							DATE:			
COMMENTS:							CHECK ONE: <input type="checkbox"/> FLT CK REQ <input type="checkbox"/> NFCR <input type="checkbox"/> REJECT			
									YES	NO
							CPV COMPLETE?		X	
PROCEDURE RESULTS										
INSPECTION DATE: 04/30/2024		CREW #: VN361		N #: N68		INSTRUMENT PROCEDURE STATUS: <input checked="" type="checkbox"/> SAT <input type="checkbox"/> SAT W/CHANGES <input type="checkbox"/> UNSAT		ARINC CODING: <input checked="" type="checkbox"/> SAT <input type="checkbox"/> SAT/GOLD <input type="checkbox"/> UNSAT		
FLIGHT INSPECTOR SIGNATURE: gary bell @ 05/01/2024 05:20				PRINTED NAME: BELL, GARY WILSON					NOTAM INITIATED? <input type="checkbox"/> YES <input checked="" type="checkbox"/> NO	
FLIGHT INSPECTOR REMARKS:										
IN-FLIGHT OBSTACLE REPORT										
OBSTRUCTION ID #:		COORDINATES OR LOCATION:		GNSS ALTITUDE (MSL):		BAROMETRIC ALTITUDE (MSL):		HEIGHT ABOVE GROUND LEVEL:		

KIAD WASHINGTON DULLES
 WASHINGTON DC
 RNAV (GPS) Y RWY 30 ORIGINAL
 500K



KIAD WASHINGTON DULLES
WASHINGTON DC
RNAV (GPS) Y RWY 30 ORIGINAL
100K LNAV/VNAV

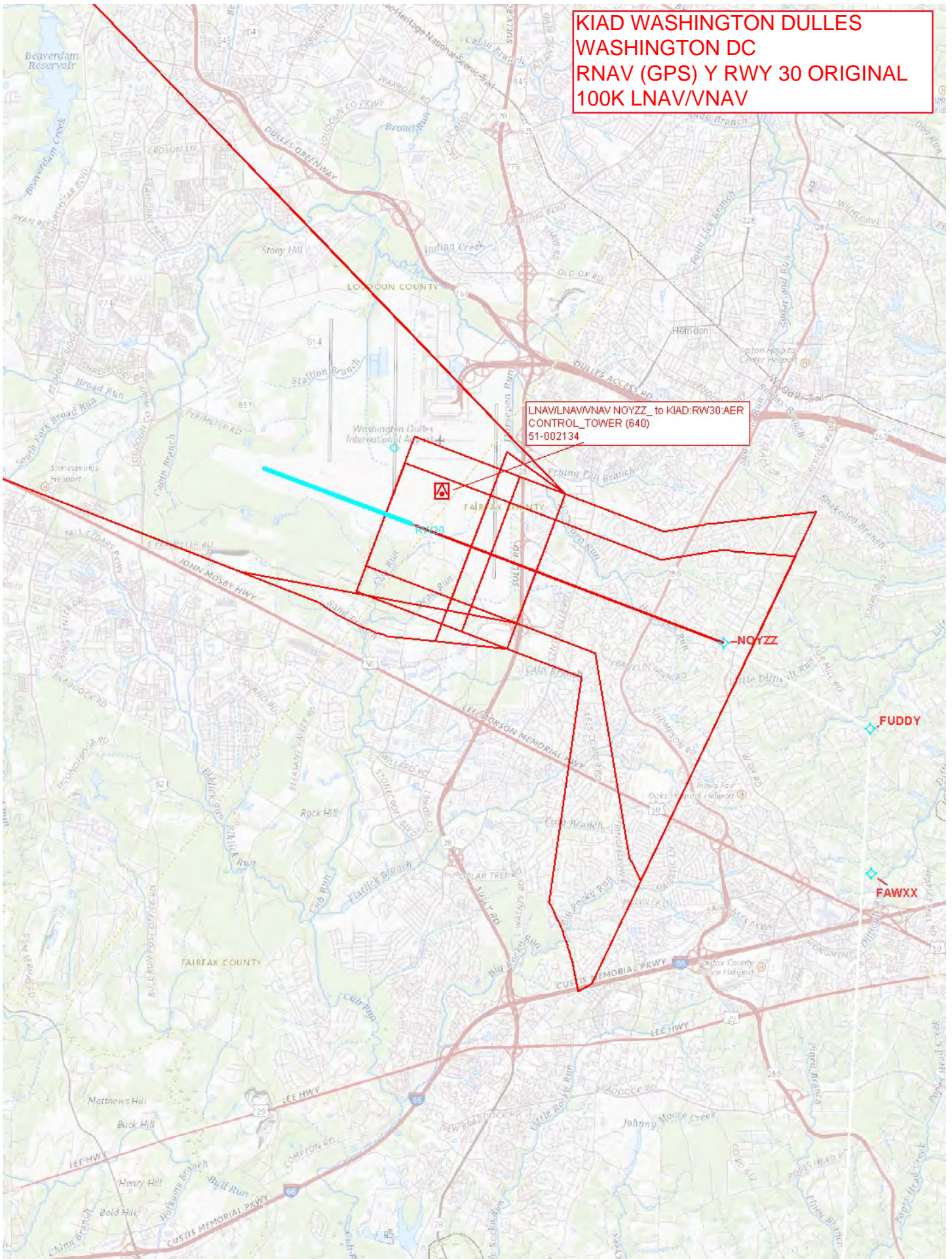
LNAV/LNAV/VNAV NOYZZ to KIAD:RW30:AER
CONTROL_TOWER (640)
51-002134

RNAV

NOYZZ

FUDDY

FAWXX

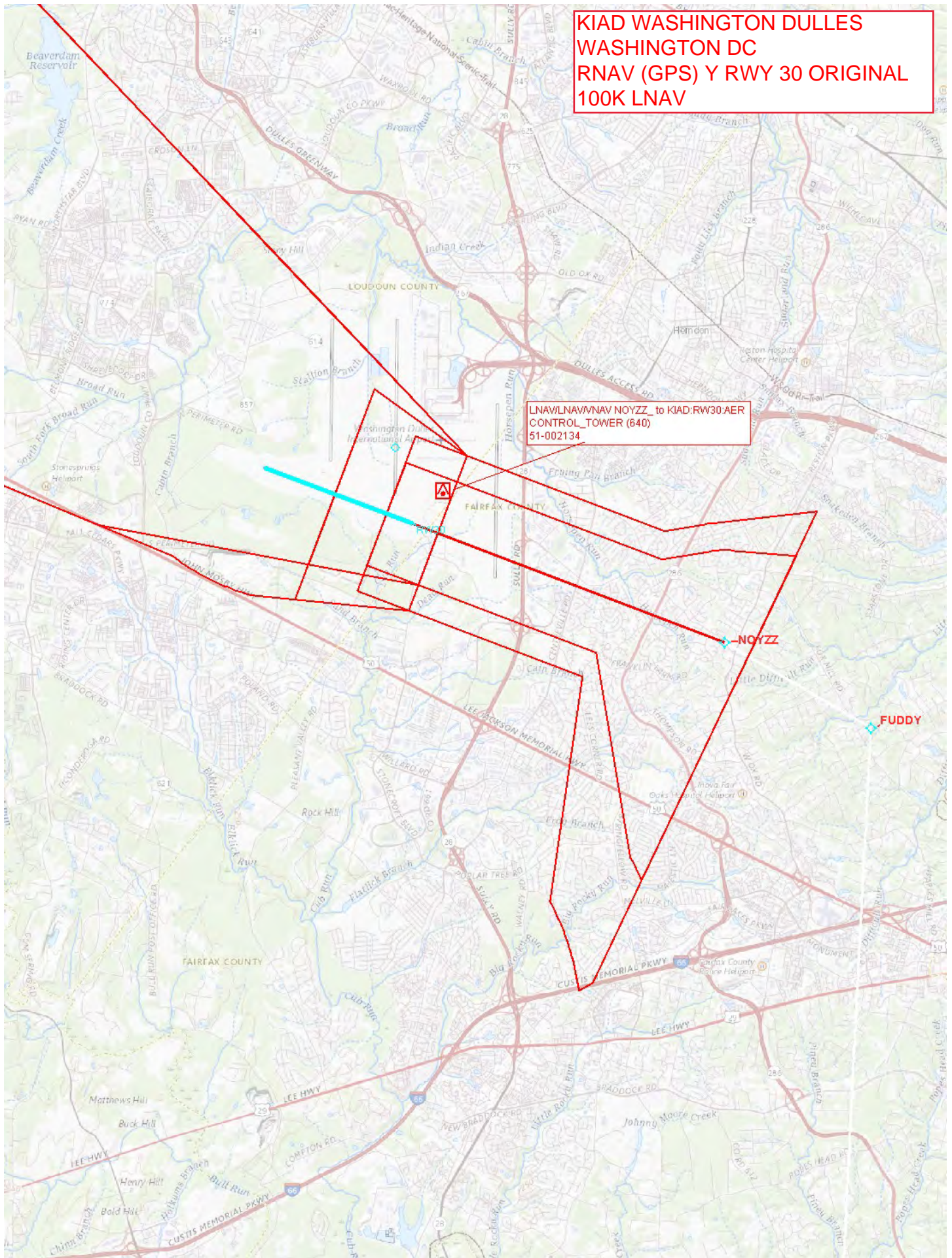


KIAD WASHINGTON DULLES
WASHINGTON DC
RNAV (GPS) Y RWY 30 ORIGINAL
100K LNAV

LNAV LNAV MNV NOYZZ to KIAD:RW30:AER
CONTROL TOWER (640)
51-002134

NOYZZ

FUDDY



KIAD WASHINGTON DULLES
ASHINGTON DC
RNAV (GPS) Y RWY 30 ORIGINAL
100K CIRCLING

