



Flight Procedures Cover Page	Task Action: FLIGHT CHECK	Task Type: IAP	Estimated Chart Date: 11/05/2020	APWS Task ID: E9448819C0214EAD8EE400F502838651	APWS Project ID: 1A56C260A97642839306FB6A3EDB9E1E
Procedure: VOR Y RWY 15 AMDT 9B		Enroute: NO	Specialist: Christensen, Richard		Agreement Number:
Airport ID: KJST	Airport Name: JOHN MURTHA JOHNSTOWN-CAMBRIA CO	Airport City: JOHNSTOWN			State: PA
Facility ID: JST	Facility Type: VOR_DME	Flight Inspection Remark Type: New FC Slot			
<p>Procedure Comments: CANCEL NOTAM FDC 9/3700 UPON PUBLICATION. ACTIVE DATA USED FOR AIRPORT AND RUNWAYS CONTACT: WARDELL HENNING:405.954.9954</p> <div style="display: flex; justify-content: space-between; align-items: flex-start;"> <div style="width: 60%;"> <p><i>Digitally signed by</i> JON DENTON Sep 20, 2021</p> </div> <div style="width: 35%; text-align: center;">   <p>8.31.2020 BD</p> </div> </div>					

FIPC BASIC FORM							
PROCEDURE: VOR Y RWY 15 AMDT 9B			AIRPORT NAME: JOHN MURTHA JOHNSTOWN-		AIRPORT ID: KJST	SPECIAL CONTROL NO: YP-08-011-21	
FAC ID: JST		CITY: JOHNSTOWN			ST: PA	ORIG CHART DATE: 12/02/2021	
DFL TYPE: PROC/A	THIRD PARTY: <input type="checkbox"/> YES	EST. TIME ON SITE: 0.4	REIMB. NUMBER:		PTS TASK ID:		
PREFLIGHT NOTES							
REVIEWER: jorge a malcun					DATE: 09/17/2021		
COMMENTS:					CHECK ONE:		
					<input type="checkbox"/> FLT CK REQ <input checked="" type="checkbox"/> NFCR <input type="checkbox"/> REJECT		
							YES
					CPV COMPLETE?		X
PROCEDURE RESULTS							
INSPECTION DATE: 09/18/2021		CREW #: VN109	N #:	INSTRUMENT PROCEDURE STATUS: <input checked="" type="checkbox"/> SAT <input type="checkbox"/> SAT W/CHANGES <input type="checkbox"/> UNSAT		ARINC CODING: <input type="checkbox"/> SAT <input type="checkbox"/> SAT/GOLD <input type="checkbox"/> UNSAT	
FLIGHT INSPECTOR SIGNATURE: jorge a malcun @ 09/17/2021 19:32			PRINTED NAME: MALCUN, JORGE ALBERTO				NOTAM INITIATED? <input type="checkbox"/> YES <input checked="" type="checkbox"/> NO
FLIGHT INSPECTOR REMARKS: Table top							
IN-FLIGHT OBSTACLE REPORT							
OBSTRUCTION ID #:	COORDINATES OR LOCATION:		GNSS ALTITUDE (MSL):		BAROMETRIC ALTITUDE (MSL):		HEIGHT ABOVE GROUND LEVEL:

VOR/DME JST	APP CRS	Rwy Idg	7003
113.0	146°	TDZE	2276
Chan 77		Apt Elev	2284

OLD

VOR Y RWY 15

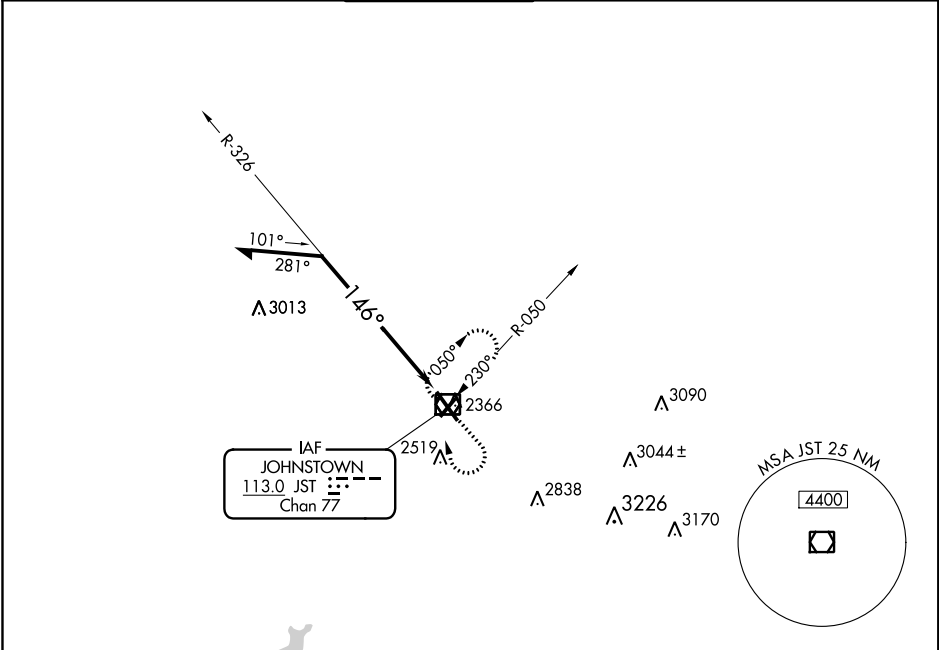
JOHN MURTHA JOHNSTOWN-CAMBRIA COUNTY (JST)

▼

▲

MISSED APPROACH: Climb to 4200 then right turn direct JST VOR/DME and hold.

ATIS	JOHNSTOWN APP CON ★	JOHNSTOWN TOWER ★	GND CON	CLNC DEL	UNICOM
118.325	121.2 299.2	125.75 (CTAF) 0	121.6	126.85 235.775	122.95



Remain within 10 NM

JST VOR/DME

4200

JST

4000

326°

146°

JST 3.4

2.9 NM

CATEGORY	A	B	C	D
S-15	3240-1¼ 964 (1000-1¼)	3240-1½ 964 (1000-1½)	3240-3	964 (1000-3)
CIRCLING	3240-1¼ 956 (1000-1¼)	3240-1½ 956 (1000-1½)	3240-3	956 (1000-3)

ELEV 2284

TDZE 2276

146° to JST VOR/DME

TWR 2360

488 X 100

700 X 150

REIL Rwy 5 and 23

HIRL Rwy 15-33 0

MIRL Rwy 5-23

NE-4, 21 MAY 2020 to 18 JUN 2020

NE-4, 21 MAY 2020 to 18 JUN 2020

