Flight Procedures Cover Page	Task Action: FLIGHT CHECK	Task Type: IAP	Estimated Chart Date: 11/30/2023	APWS Task ID: E914C1FBCF0B44CDA74FE179E03C57EC	APWS Project ID: 9EE80F73F7344BADA5A233E7F5FC8A5E
Procedure: RNAV (GPS) RWY 21 AMDT 3		Enroute: NO	Specialist: Lindsey, John		Agreement Number:
Airport ID: KSJS			Airport City: PRESTONSBURG		State: KY
Facility ID:	Facility Type:	Flight Inspection Remark Type: Hold FC Slot			

Procedure Comments:
PENDING AIRPORT AND RWY DATA USED.

CONTACT RAKE MCGRAW 405.954.8711

QUALITY 20 CHECKED

QUALITY 33 CHECKED

Data as of: 12/22/2022 12:33:02 CST

FIPC BASIC FORM

PROCEDURE:	AIRPORT NAME:	AIRPORT ID:	SPECIAL CONTROL NO:
RNAV (GPS) RWY 21 AMDT 3	BIG SANDY RGNL	KSJS	AG-05-234-23

FAC ID: KSJS21.03	CITY: PRESTONSBURG	ST: KY	ORIG CHART DATE: 10/05/2023

DFL TYPE:	THIRD PARTY:	EST. TIME ON SITE:	REIMB. NUMBER:	PTS TASK ID:
PROC/S	☐ YES	0.4		E914C1FBCF0B44CDA74FE179E03C57EC

PREFLIGHT NOTES

REVIEWER:	DATE:
COMMENTS: Big Sandy RNGL Prestonsburg KY RNAV (GPS) RWY 21, AMDT 3 - SAT	CHECK ONE: ☐ FLT CK REQ ☐ NFCR ☐ REJECT

	YES	NO
CPV COMPLETE?	X	

PROCEDURE RESULTS

INSPECTION DATE:	CREW #:	N #:	INSTRUMENT PROCEDURE STATUS:	ARINC CODING:
07/12/2023	VN141	N66	☒ SAT ☐ SAT W/CHANGES ☐ UNSAT	☒ SAT ☐ SAT/GOLD ☐ UNSAT

FLIGHT INSPECTOR SIGNATURE:	PRINTED NAME:	NOTAM INITIATED?
james l reinebold @ 07/24/2023 07:39	REINEBOLD, JAMES LUTHER	☐ YES ☒ NO

FLIGHT INSPECTOR REMARKS:

IN-FLIGHT OBSTACLE REPORT

OBSTRUCTION ID #:	COORDINATES OR LOCATION:	GNSS ALTITUDE (MSL):	BAROMETRIC ALTITUDE (MSL):	HEIGHT ABOVE GROUND LEVEL:

FIPC BASIC FORM

PROCEDURE:	AIRPORT NAME:	AIRPORT ID:	SPECIAL CONTROL NO:
RNAV (GPS) RWY 21 AMDT 3	BIG SANDY RGNL	KSJS	AG-05-234-23

FAC ID: KSJS21.03	CITY: PRESTONSBURG	ST: KY	ORIG CHART DATE: 10/05/2023

DFL TYPE:	THIRD PARTY:	EST. TIME ON SITE:	REIMB. NUMBER:	PTS TASK ID:
PROC/S	☐ YES	0.4		E914C1FBCF0B44CDA74FE179E03C57EC

PREFLIGHT NOTES

REVIEWER:	DATE:
COMMENTS: Big Sandy RNGL Prestonsburg KY RNAV (GPS) RWY 21, AMDT 3 - SAT	CHECK ONE: ☐ FLT CK REQ ☐ NFCR ☐ REJECT

	YES	NO
CPV COMPLETE?	X	

PROCEDURE RESULTS

INSPECTION DATE:	CREW #:	N #:	INSTRUMENT PROCEDURE STATUS:	ARINC CODING:
07/12/2023	VN141	N66	☒ SAT ☐ SAT W/CHANGES ☐ UNSAT	☒ SAT ☐ SAT/GOLD ☐ UNSAT

FLIGHT INSPECTOR SIGNATURE:	PRINTED NAME:	NOTAM INITIATED?
james l reinebold @ 07/12/2023 17:59	REINEBOLD, JAMES LUTHER	☐ YES ☒ NO

FLIGHT INSPECTOR REMARKS:
Big Sandy RNGL Prestonsburg KY RNAV (GPS) RWY 21, AMDT 3 - SAT

IN-FLIGHT OBSTACLE REPORT

OBSTRUCTION ID #:	COORDINATES OR LOCATION:	GNSS ALTITUDE (MSL):	BAROMETRIC ALTITUDE (MSL):	HEIGHT ABOVE GROUND LEVEL:

WAAS CH 77801 W21A	APP CRS 216°	Rwy ldg 5000 TDZE 1221 Apt Elev 1221

OLD

RNAV (GPS) RWY 21
BIG SANDY RGNL (SJS)

For uncompensated Baro-VNAV systems, LNAV/VNAV NA below -17°C (2°F) or above 54°C (130°F). DME/DME RNP-0.3 NA. Circling to Rwy 3 NA at night. When local altimeter setting not received, use Jackson altimeter setting and increase all DA 101 feet and all MDA 120 feet; increase LPV all Cats visibility ¼ mile, increase LNAV/VNAV all Cats and LNAV Cats C/D visibilities ⅜ mile, and increase Circling Cat C visibility ½ mile, Cat D visibility ¼ mile. Baro-VNAV and VDP NA when using Jackson altimeter setting.

MISSED APPROACH: Climb to 4300 direct KAPLE and hold.

AWOS-3	HUNTINGTON APP CON	UNICOM
120.175	119.75 270.1	123.05 (CTAF) L

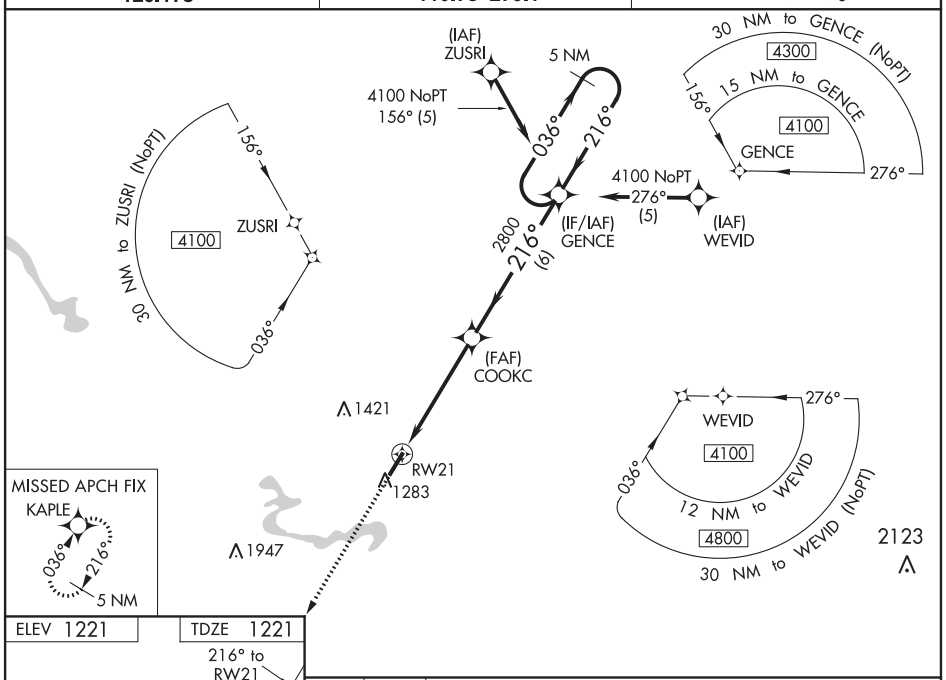

ELEV 1221 TDZE 1221

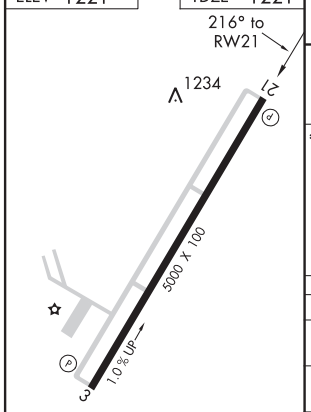

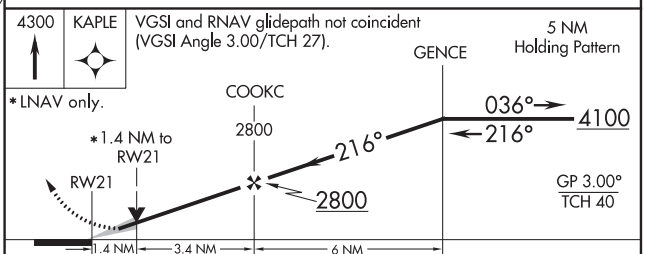

CATEGORY	A	B	C	D
LPV DA	1471-¾ 250 (300-¾)			
LNAV/VNAV DA	1739-1⅜ 518 (600-1⅜)			
LNAV MDA	1700-1 479 (500-1)		1700-1⅜ 479 (500-1⅜)	
C CIRCLING	1760-1 539 (600-1)		1920-2 699 (700-2)	2060-2¾ 839 (900-2¾)

REIL Rwys 3 and 21 L
MIRL Rwy 3-21 L

SE-1, 03 NOV 2022 to 01 DEC 2022

WAAS CH 77801 W21A	APP CRS 216°	Rwy ldg 5000 TDZE 1222 Apt Elev 1222

RNAV (GPS) RWY 21
BIG SANDY RGNL (SJS)

RNP APCH - GPS.

Circling Rwy 3 NA at night. For uncompensated Baro-VNAV systems, LNAV/VNAV NA below -17°C or above 54°C.

MISSED APPROACH: Climb to 4300 direct KAPLE and hold.

AWOS-3	HUNTINGTON APP CON	UNICOM
120.175	119.75 270.1	123.05 (CTAF) L

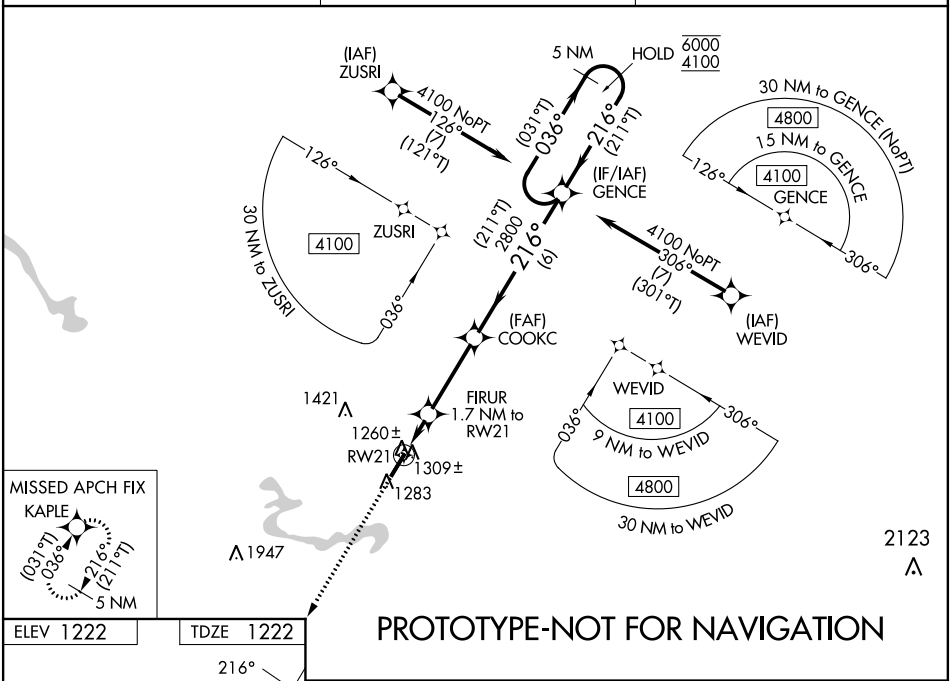

ELEV 1222 TDZE 1222

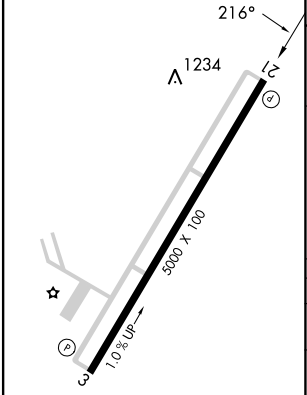

REIL Rwys 3 and 21 L
MIRL Rwy 3-21 L

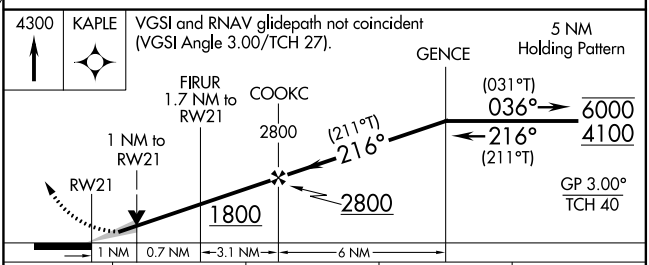

CATEGORY	A	B	C	D
LPV DA	1472-¾ 250 (300-¾)			
LNAV/VNAV DA	1520-⅞ 298 (300-⅞)			
LNAV MDA	1560-1 338 (400-1)			
C CIRCLING	1740-1 518 (600-1)		1920-2 698 (700-2)	2020-2½ 798 (800-2½)

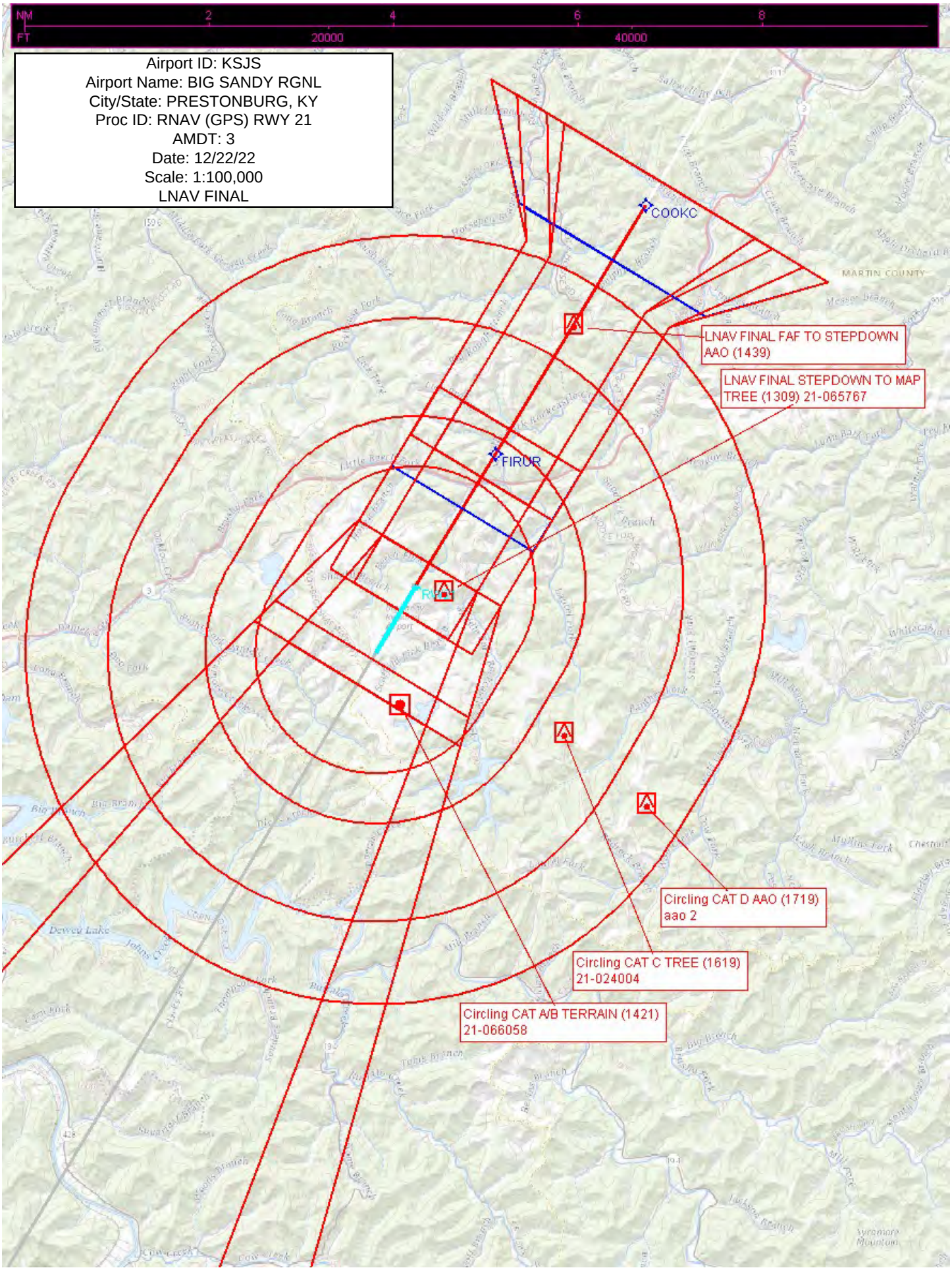
NM
2
4
6
8
FT
20000
40000
Airport ID: KSJS
Airport Name: BIG SANDY RGNL
City/State: PRESTONBURG, KY
Proc ID: RNAV (GPS) RWY 21
AMDT: 3
Date: 12/22/22
Scale: 1:100,000
LNAV FINAL
COOKC
FIRUR
RW21
LNAV FINAL FAF TO STEPDOWN
AAO (1439)
LNAV FINAL STEPDOWN TO MAP
TREE (1309) 21-065767
Circling CAT D AAO (1719)
aao 2
Circling CAT C TREE (1619)
21-024004
Circling CAT A/B TERRAIN (1421)
21-066058
MARTIN COUNTY

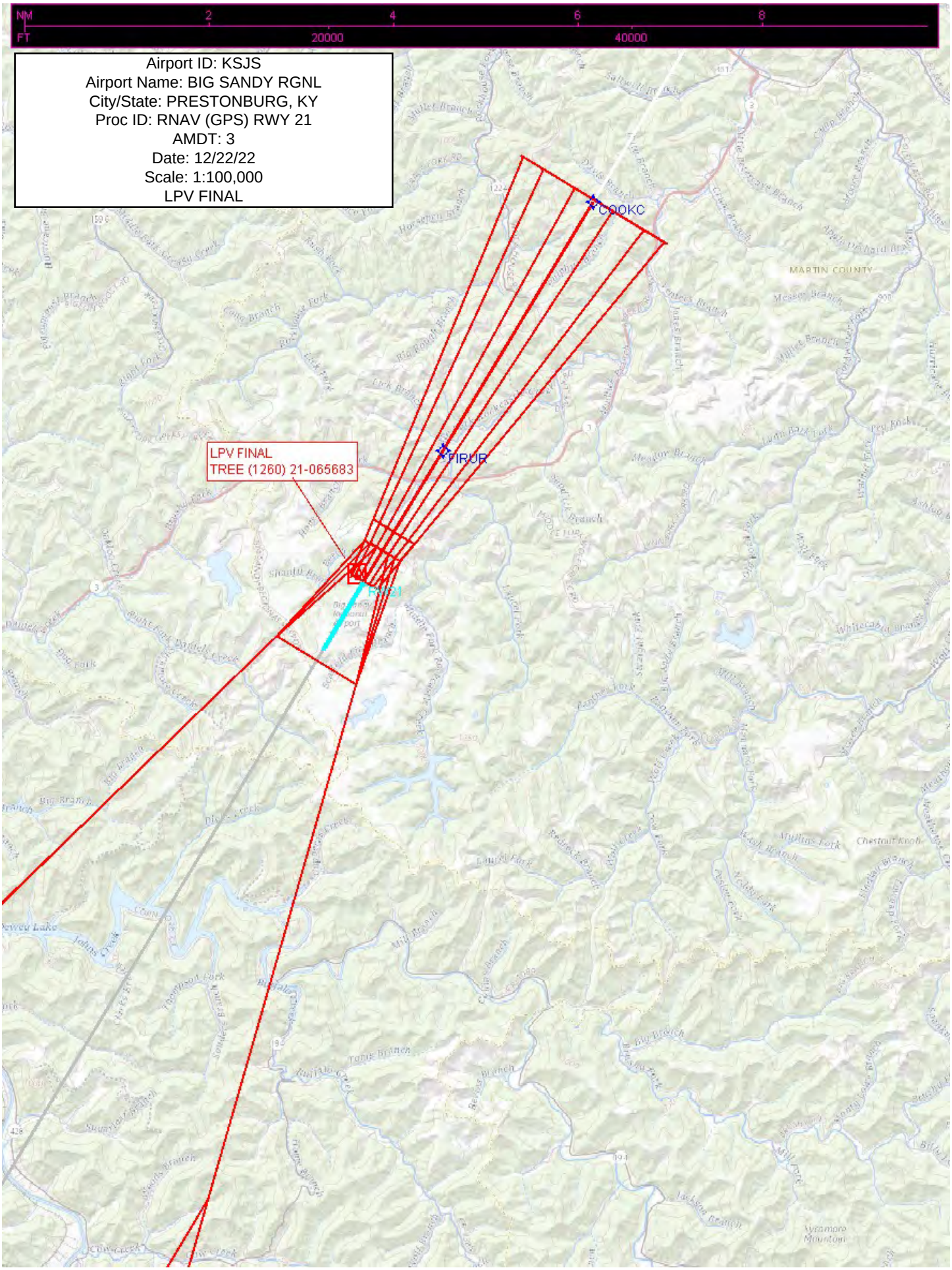
NM
2
4
6
8
FT
20000
40000
Airport ID: KSJS
Airport Name: BIG SANDY RGNL
City/State: PRESTONBURG, KY
Proc ID: RNAV (GPS) RWY 21
AMDT: 3
Date: 12/22/22
Scale: 1:100,000
LPV FINAL
COOKC
FIRUR
LPV FINAL
TREE (1260) 21-065683
MARTIN COUNTY

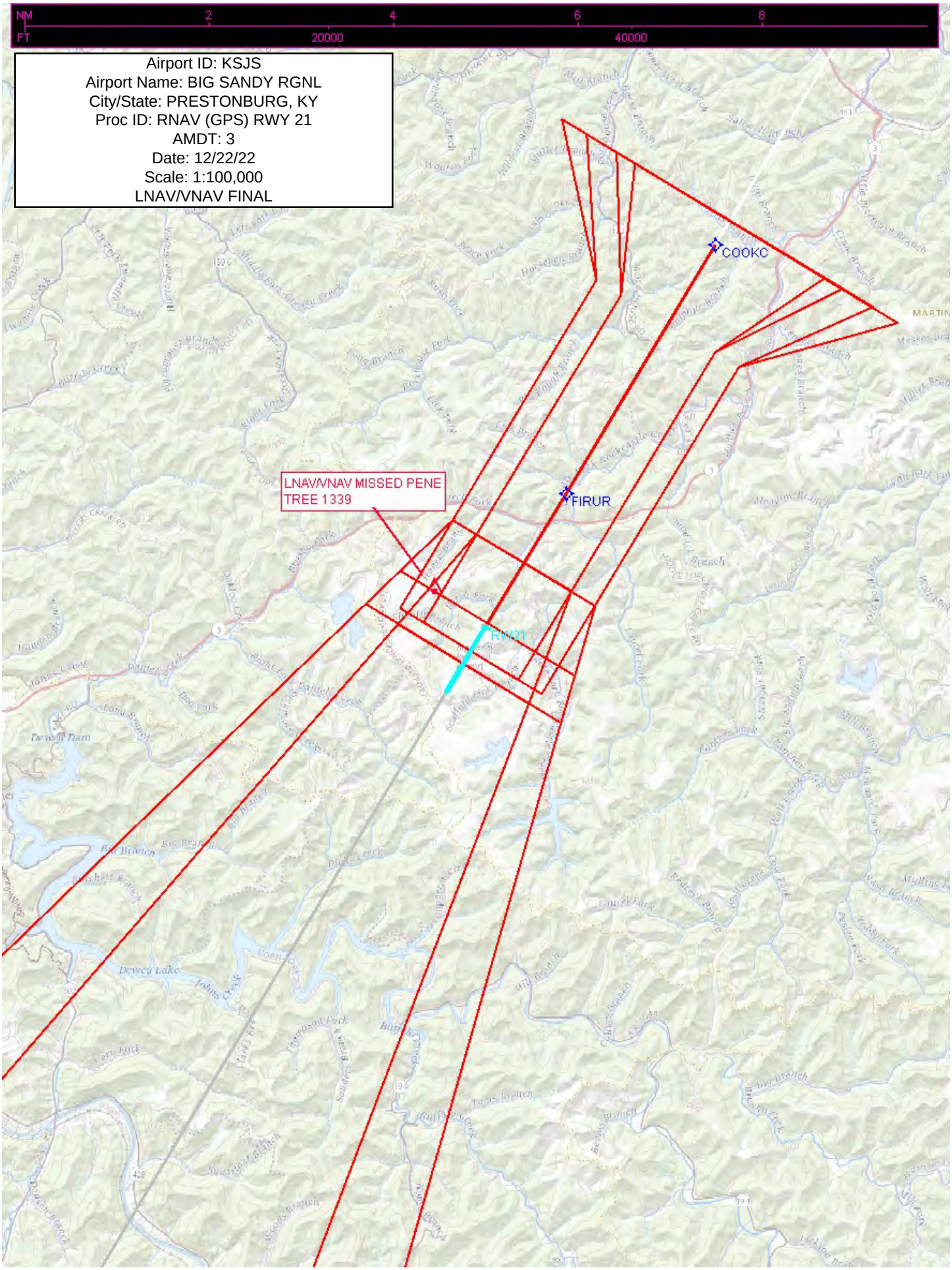
NM
2
4
6
8
FT
20000
40000
Airport ID: KSJS
Airport Name: BIG SANDY RGNL
City/State: PRESTONBURG, KY
Proc ID: RNAV (GPS) RWY 21
AMDT: 3
Date: 12/22/22
Scale: 1:100,000
LNAV/VNAV FINAL
COOKC
FIRUR
LNAV/VNAV MISSED PENE
TREE 1339
RW21

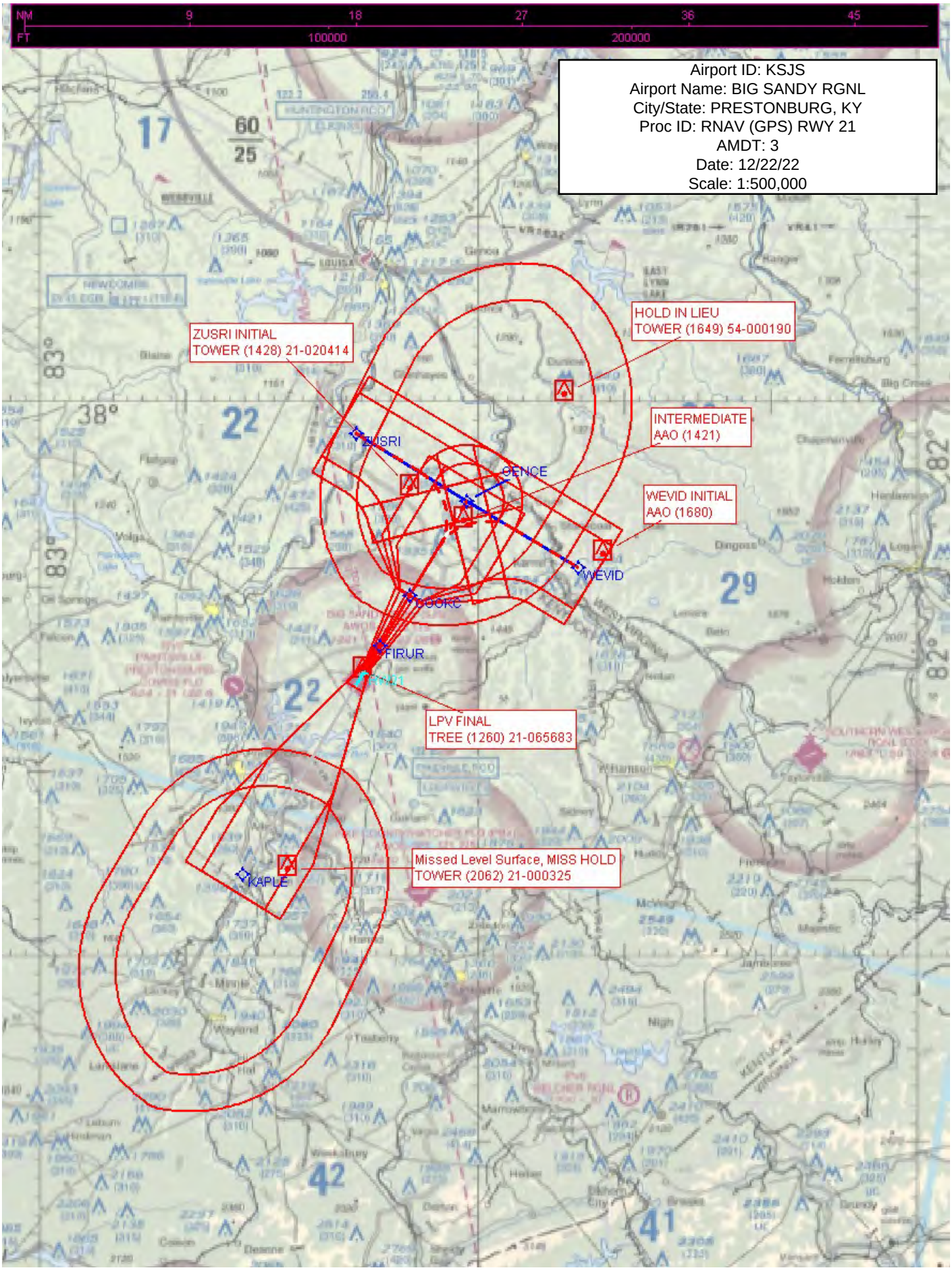
NM 9 18 27 36 45
FT 100000 200000
Airport ID: KSJS
Airport Name: BIG SANDY RGNL
City/State: PRESTONBURG, KY
Proc ID: RNAV (GPS) RWY 21
AMDT: 3
Date: 12/22/22
Scale: 1:500,000
HOLD IN LIEU
TOWER (1649) 54-000190
ZUSRI INITIAL
TOWER (1428) 21-020414
INTERMEDIATE
AAO (1421)
WEVID INITIAL
AAO (1680)
ZUSRI
GENCE
WEVID
GOORC
FIRUR
LPV FINAL
TREE (1260) 21-065683
Missed Level Surface, MISS HOLD
TOWER (2062) 21-000325
KAPLE

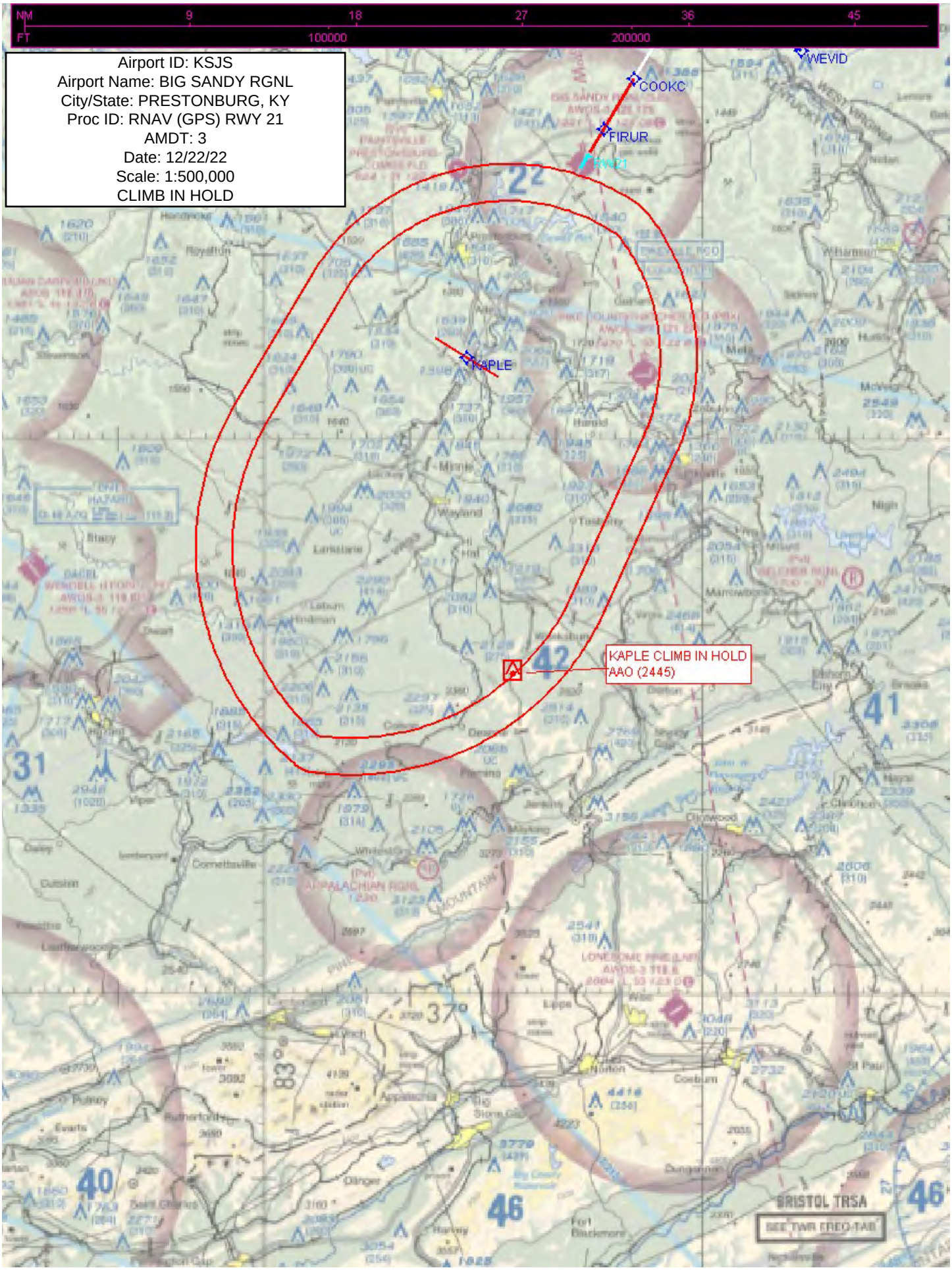
Airport ID: KSJS
Airport Name: BIG SANDY RGNL
City/State: PRESTONBURG, KY
Proc ID: RNAV (GPS) RWY 21
AMDT: 3
Date: 12/22/22
Scale: 1:500,000
CLIMB IN HOLD
NM
9
18
27
36
45
FT
100000
200000
WEVID
COOKC
FIRUR
RW21
KAPLE
KAPLE CLIMB IN HOLD
AAO (2445)
BRISTOL TRSA
SEE TWR FREQ-TAB

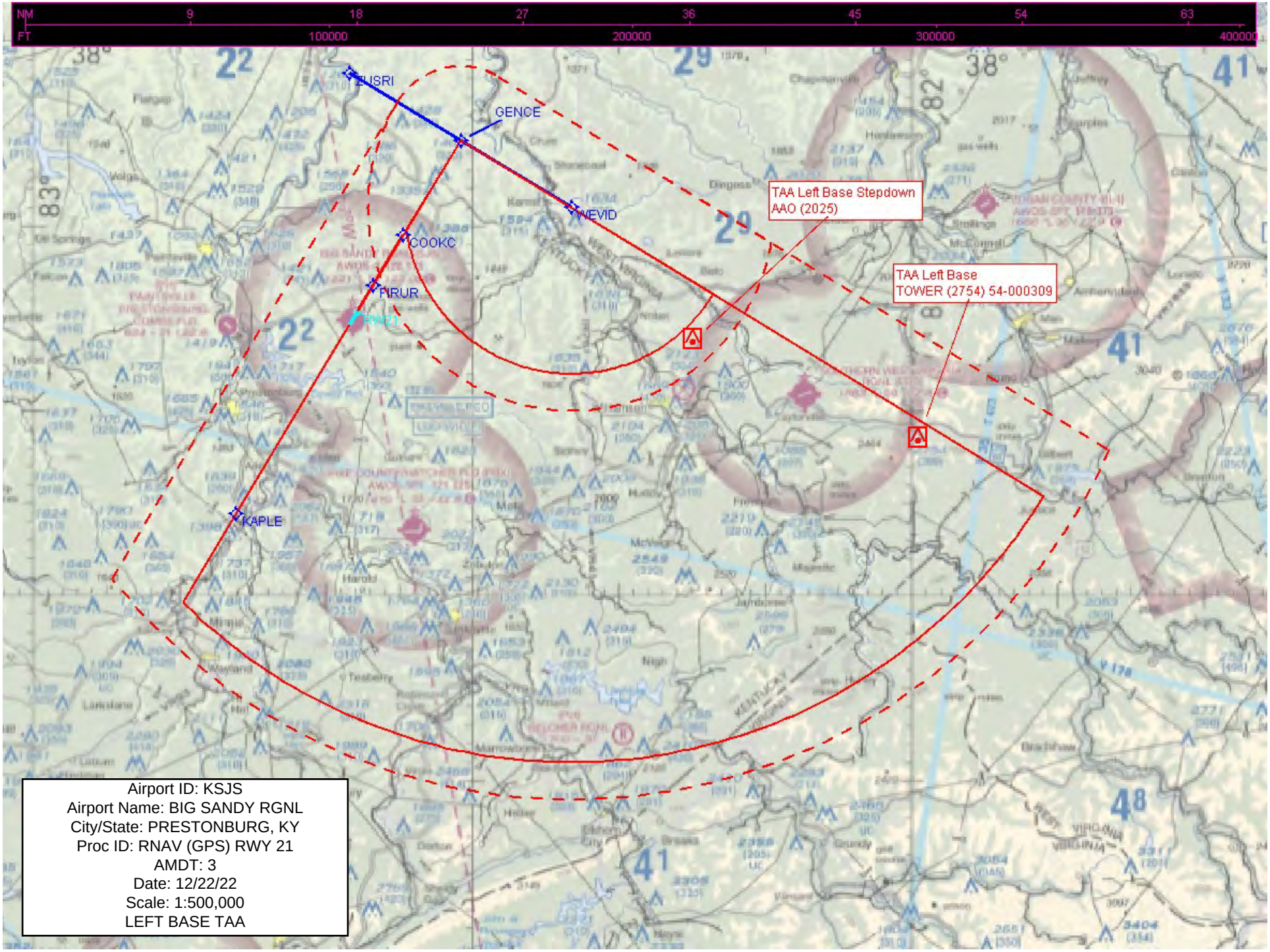
NM
9
18
27
36
45
54
63
FT
100000
200000
300000
400000
ZUSRI
GENCE
WEVID
COOKC
PIRUR
FW21
KAPLE
TAA Left Base Stepdown
AAO (2025)
TAA Left Base
TOWER (2754) 54-000309
Airport ID: KSJS
Airport Name: BIG SANDY RGNL
City/State: PRESTONBURG, KY
Proc ID: RNAV (GPS) RWY 21
AMDT: 3
Date: 12/22/22
Scale: 1:500,000
LEFT BASE TAA

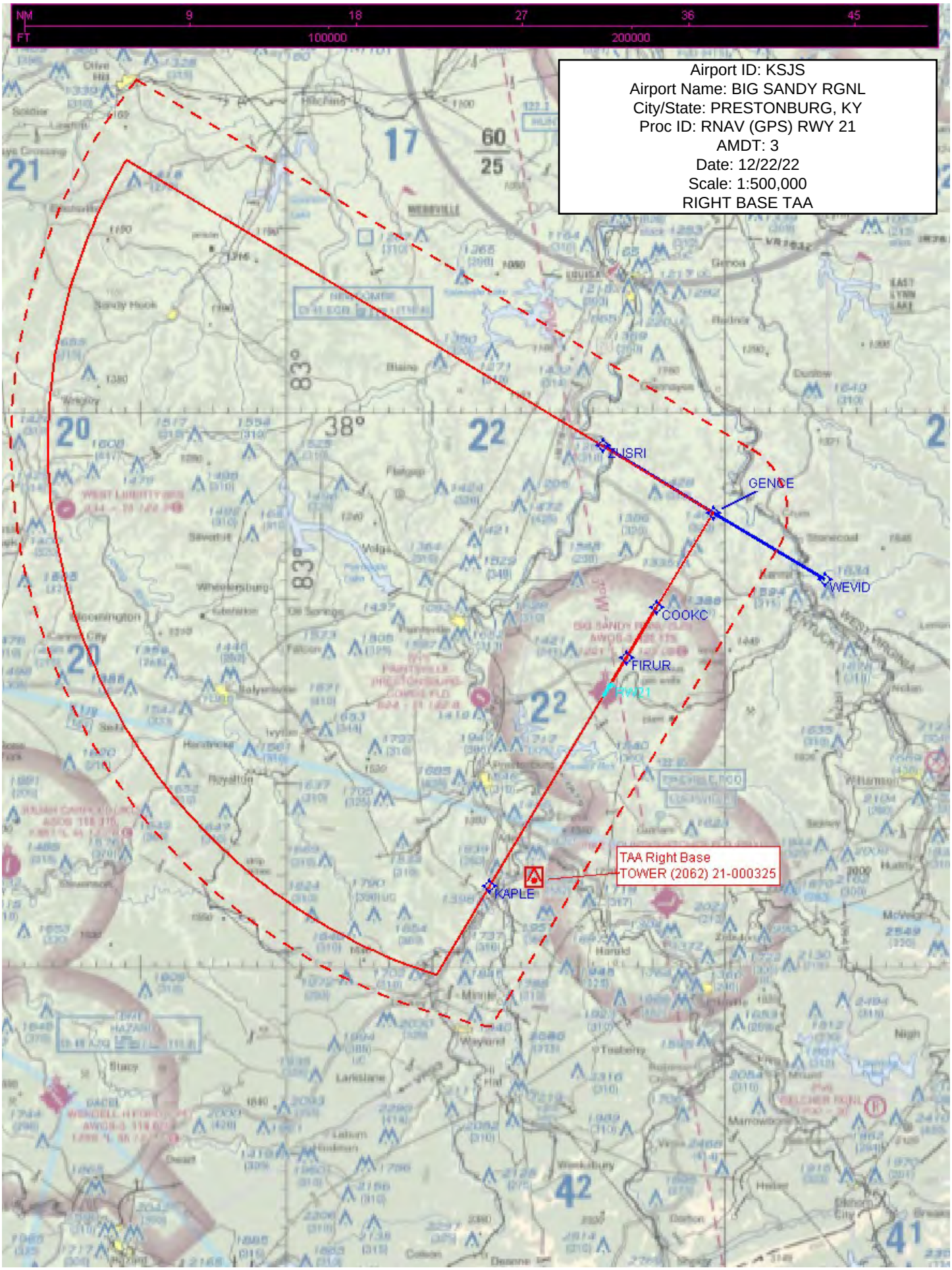
NM 9 18 27 36 45
FT 100000 200000
Airport ID: KSJS
Airport Name: BIG SANDY RGNL
City/State: PRESTONBURG, KY
Proc ID: RNAV (GPS) RWY 21
AMDT: 3
Date: 12/22/22
Scale: 1:500,000
RIGHT BASE TAA
USRI
GENCE
WEVID
COOKC
FIRUR
RW21
KAPLE
TAA Right Base
TOWER (2062) 21-000325

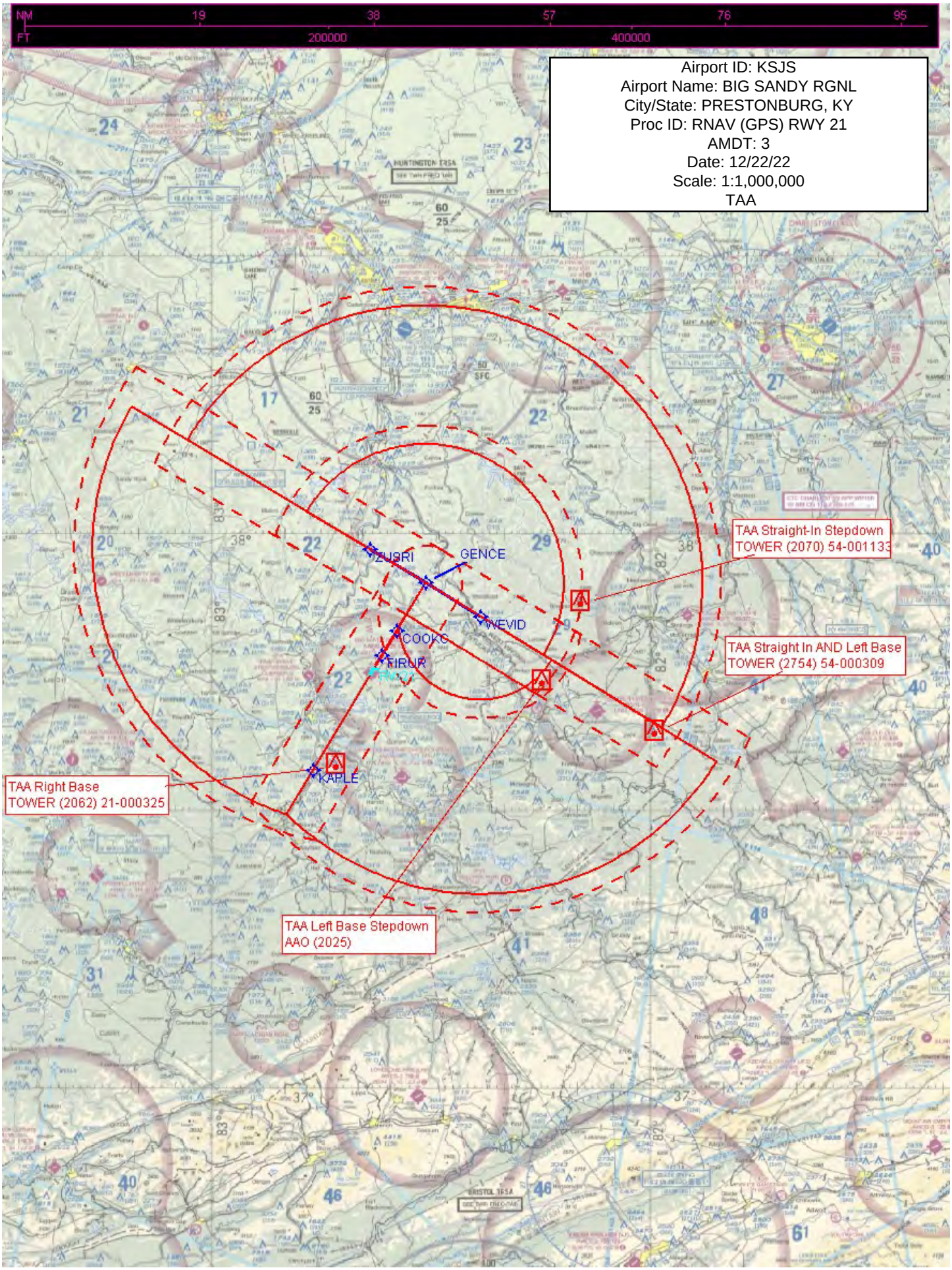
NM 19 38 57 76 95
FT 200000 400000
Airport ID: KSJS
Airport Name: BIG SANDY RGNL
City/State: PRESTONBURG, KY
Proc ID: RNAV (GPS) RWY 21
AMDT: 3
Date: 12/22/22
Scale: 1:1,000,000
TAA
TAA Straight-In Stepdown
TOWER (2070) 54-001133
TAA Straight In AND Left Base
TOWER (2754) 54-000309
TAA Right Base
TOWER (2062) 21-000325
TAA Left Base Stepdown
AAO (2025)
ZUSRI
GENCE
WEVID
COOKC
FIRUR
KAPLE