

| | | | | | |
|---|------------------------------|---|-------------------------------------|---|--|
| Flight Procedures Cover Page | Task Action: FLIGHT CHECK | Task Type: Textual DP | Estimated Chart Date: 07/11/2024 | APWS Task ID: E69D6BA1B56343F5A1FFF6054F0E318E | APWS Project ID: F8BA7778B79F476FA870CD946129C08E |
| Procedure: TAKEOFF MINIMUMS AND OBSTACLE DP AMDT 2 | | Enroute: NO | Specialist: Juoni, Joshua | | Agreement Number: |
| Airport ID: KFMZ | | | Airport City: FAIRMONT | | State: NE |
| Facility ID: | Facility Type: | Flight Inspection Remark Type: New FC Slot | | | |
| <div>Procedure Comments:</div> <div>UTILIZED PENDING DATA FOR KFMZ ODP.</div> <div>AIRPORT MAGVAR UPDATED FROM 7E 1990 TO 3E 2025, ODP RE-EVALUATED.</div> <div>CONTACT ROBERT HAMILTON: AJV-A433, 405-954-4608.</div> <div><div>Digitally signed by</div><div>ERIC N SUSKI</div><div>Mar 04, 2024</div></div> <div>QUALITY 23 CHECKED</div> | | | | | |

| FIPC BASIC FORM | | | | | | |
|--|---|----------------------------------|--|---|---|--|
| PROCEDURE: TAKEOFF MINIMUMS AND OBSTACLE DP AMDT 2 | | | AIRPORT NAME: FAIRMONT STATE | | AIRPORT ID: KFMZ | SPECIAL CONTROL NO: BP-04-208-24 |
| FAC ID: KFMZ | | CITY: FAIRMONT | | | ST: NE | ORIG CHART DATE: 07/11/2024 |
| DFL TYPE: PROC/T | THIRD PARTY: <input type="checkbox"/> YES | EST. TIME ON SITE: 0.4 | REIMB. NUMBER: | PTS TASK ID: E69D6BA1B56343F5A1FFF6054F0E318E | | |
| PREFLIGHT NOTES | | | | | | |
| REVIEWER: nicholas a varner | | | | | DATE: 06/05/2024 | |
| COMMENTS: | | | | | CHECK ONE: <input checked="" type="checkbox"/> FLT CK REQ <input type="checkbox"/> NFCR <input type="checkbox"/> REJECT | |
| | | | | | | YES NO |
| | | | | | CPV COMPLETE? | X |
| PROCEDURE RESULTS | | | | | | |
| INSPECTION DATE: 06/05/2024 | CREW #: VN536 | N #: N67 | INSTRUMENT PROCEDURE STATUS: <input checked="" type="checkbox"/> SAT <input type="checkbox"/> SAT W/CHANGES <input type="checkbox"/> UNSAT | | ARINC CODING: <input checked="" type="checkbox"/> SAT <input type="checkbox"/> SAT/GOLD <input type="checkbox"/> UNSAT | |
| FLIGHT INSPECTOR SIGNATURE: nicholas a varner @ 06/05/2024 22:46 | | | PRINTED NAME: VARNER, NICHOLAS ALLEN | | | NOTAM INITIATED? <input type="checkbox"/> YES <input checked="" type="checkbox"/> NO |
| FLIGHT INSPECTOR REMARKS: Recommenf that a note be added for minimum climb of 500 fpm or greater required for runway 30 and 35 due to the close proximty of the the three windills to the North. | | | | | | |
| IN-FLIGHT OBSTACLE REPORT | | | | | | |
| OBSTRUCTION ID #: | COORDINATES OR LOCATION: | GNSS ALTITUDE (MSL): | BAROMETRIC ALTITUDE (MSL): | HEIGHT ABOVE GROUND LEVEL: | | |



23278

TAKEOFF MINIMUMS, (OBSTACLE) DEPARTURE PROCEDURES, AND**DIVERSE VECTOR AREA (RADAR VECTORS)****OLD****EMPORIA, KS**

EMPORIA MUNI (EMP)

TAKEOFF MINIMUMS AND (OBSTACLE) DEPARTURE PROCEDURES

ORIG-A 21JUL16 (16203) (FAA)

TAKEOFF MINIMUMS:

Rwy 6, 24, NA-Environmental.**Rwy 19**, 400-3 or std. w/min. climb of 225' per NM to 1800.

TAKEOFF OBSTACLE NOTES:

Rwy 1, tree 70' from DER, 394' left of centerline, 1205' MSL.

Vehicle on roads beginning 199' from DER, 417' left of centerline, up to 15' AGL/1208' MSL.

Tree 490' from DER, 388' left of centerline, 1209' MSL.

Rwy 19, tree and bush 66' from DER, 283' left of centerline, up to 40' AGL/1226' MSL.

Tower 2.4 NM from DER, 3901' right of centerline, 300' AGL/1565' MSL.

EUREKA, KS

LT WILLIAM M MILLIKEN (13K)

TAKEOFF MINIMUMS AND (OBSTACLE) DEPARTURE PROCEDURES

ORIG-A 26APR18 (18116) (FAA)

TAKEOFF MINIMUMS:

Rwy 18, 600-3 or std. with a min. climb 345' per NM to 2000.**Rwys 8, 26**, NA - Environmental.**FAIRBURY, NE**

FAIRBURY MUNI (FBY)

TAKEOFF MINIMUMS AND (OBSTACLE) DEPARTURE PROCEDURES

ORIG 31JUL08 (08213) (FAA)

TAKEOFF MINIMUMS:

Rwys 11, 29, NA-VFR/Turf Rwy.

TAKEOFF OBSTACLE NOTES:

Rwy 17, multiple trees beginning 7' from DER, 463' right of centerline, up to 53' AGL/1507' MSL.

Multiple poles beginning 587' from DER, 481' right of centerline, up to 38' AGL/1492' MSL.

Light tower 573' from DER, 612' right of centerline, 46' AGL/1501' MSL.

Satellite dish 531' from DER, 571' right of centerline, up to 38' AGL/1494' MSL.

Rwy 35, multiple poles beginning 93' from DER, 319' left of centerline, up to 29' AGL/1508' MSL.

Poles beginning 849' from DER, 415' right of centerline, up to 26' AGL/1503' MSL.

Fence 79' from DER, 417' left of centerline, 4' AGL/1483' MSL.

FAIRMONT, NE

FAIRMONT STATE (FMZ)

TAKEOFF MINIMUMS AND (OBSTACLE) DEPARTURE PROCEDURES

AMDT 1 31JAN19 (22251) (FAA)

DEPARTURE PROCEDURE:

Rwy 30, climb heading 308° to 2300 before turning right.

TAKEOFF OBSTACLE NOTES:

Rwy 30, trees beginning 2683' from DER, 143' right of centerline, up to 100' AGL/1739' MSL.**FALLS CITY, NE**

BRENNER FLD (FNB)

TAKEOFF MINIMUMS AND (OBSTACLE) DEPARTURE PROCEDURES

AMDT 4 11DEC14 (21224) (FAA)

DEPARTURE PROCEDURE:

Rwy 15, climb heading 146° to 1500 before turning right.

TAKEOFF OBSTACLE NOTES:

Rwy 15, trees beginning 197' from DER, right and left of centerline, up to 120' AGL/1005' MSL.

Trees beginning 2604' from DER, 582' right of centerline, up to 120' AGL/1064' MSL.

Poles beginning 256' from DER, left and right of centerline, up to 34' AGL/992' MSL.

Catenary 293' from DER, 401' right of centerline, 31' AGL/989' MSL.

Rwy 33, fence beginning 43' from DER, 300' right of centerline, up to 5' AGL/992' MSL.

Trees beginning 70' from DER, 244' left of centerline, up to 120' AGL/1055' MSL.

Trees beginning 696' from DER, 196' left of centerline, up to 120' AGL/1042' MSL.

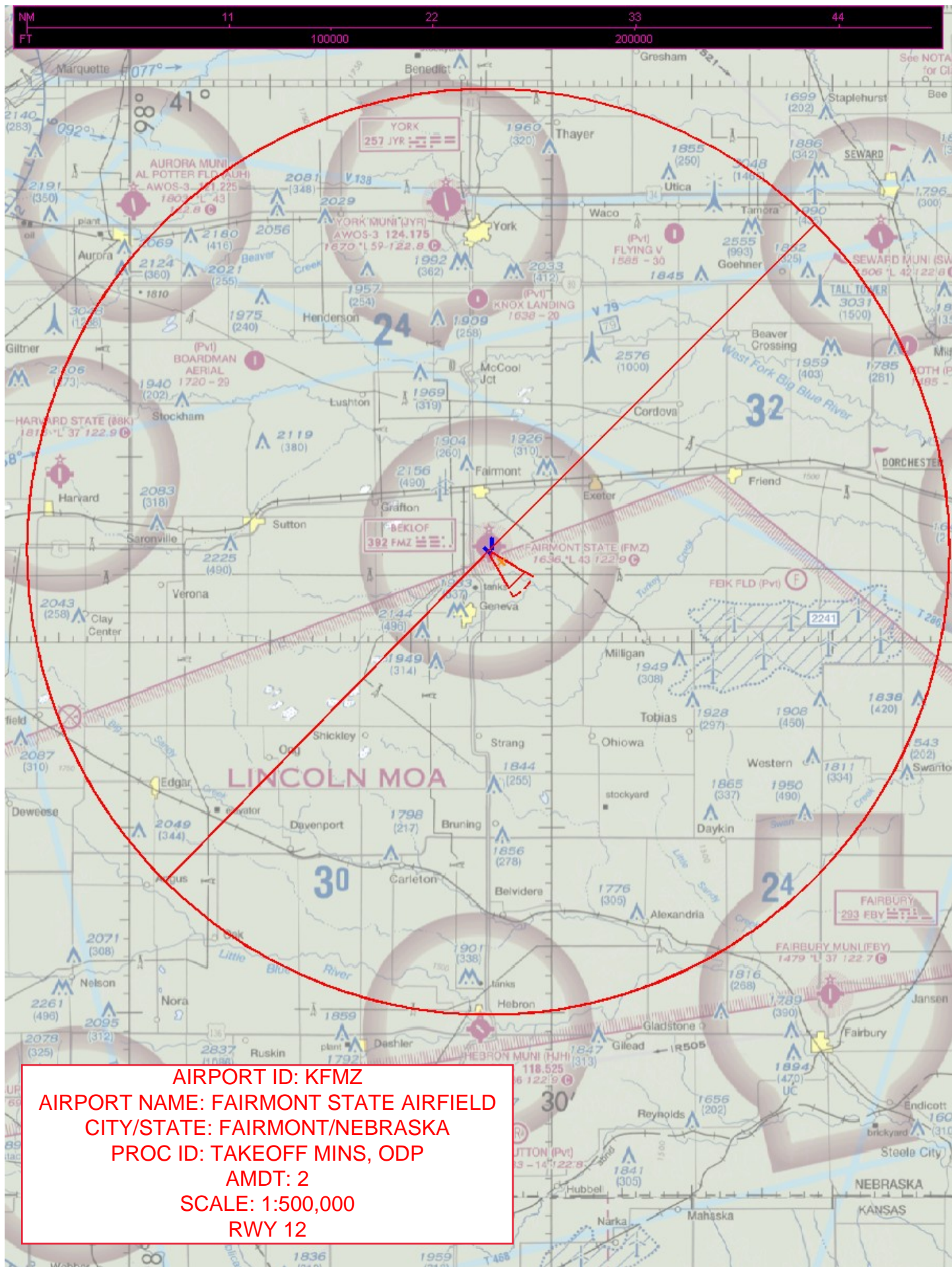


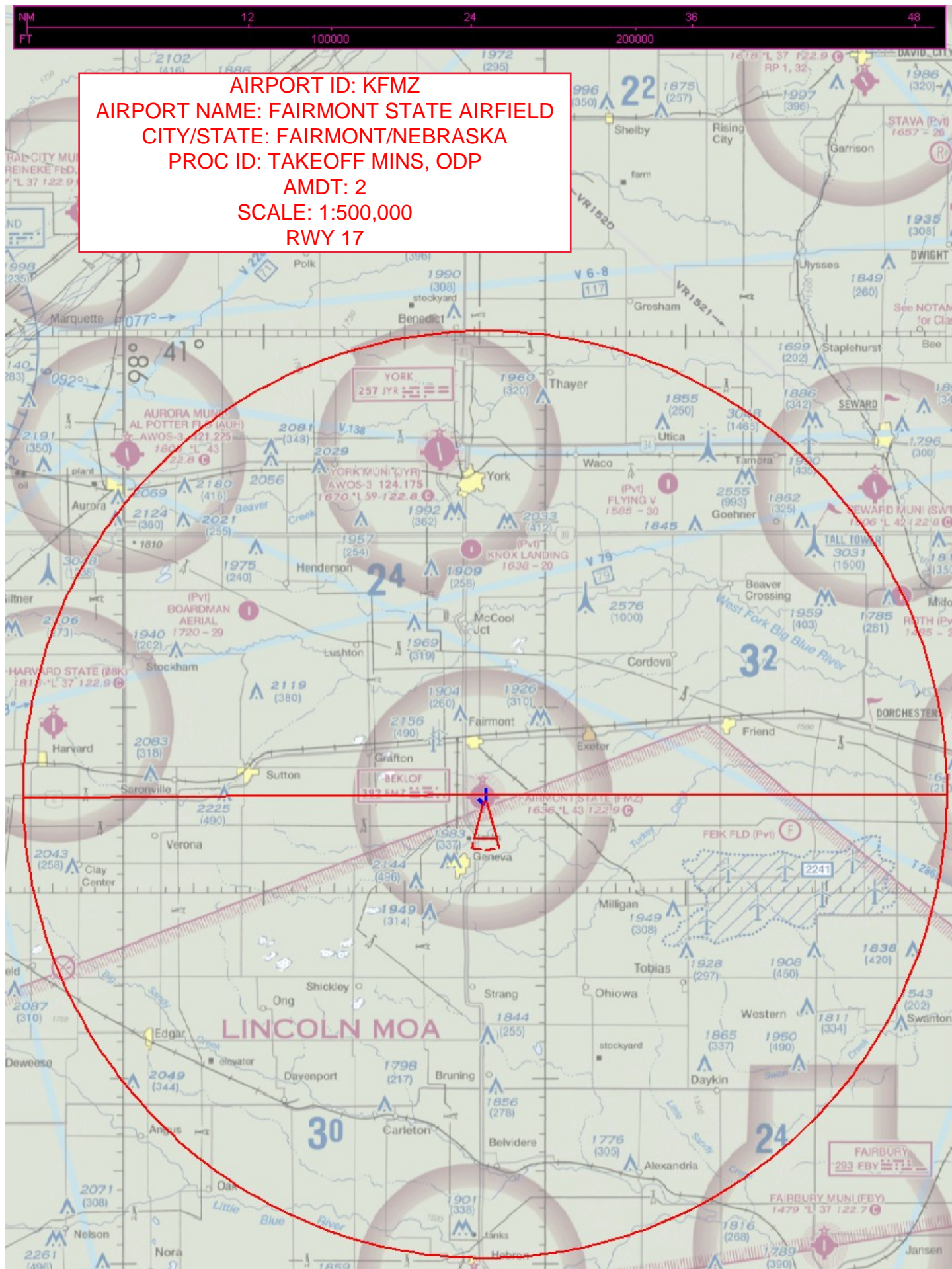
23278

TAKEOFF MINIMUMS, (OBSTACLE) DEPARTURE PROCEDURES, AND**DIVERSE VECTOR AREA (RADAR VECTORS)**

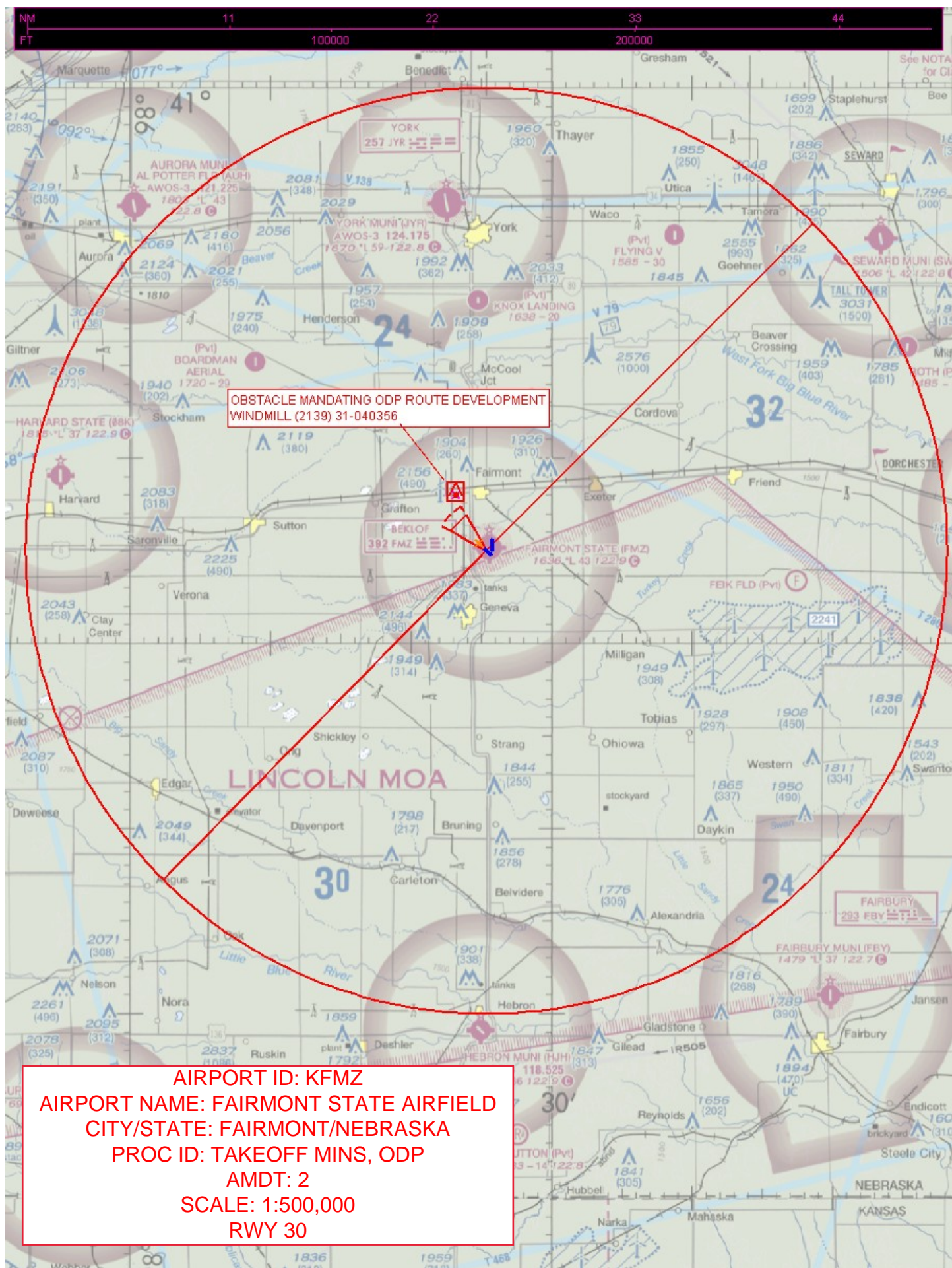
NC-2

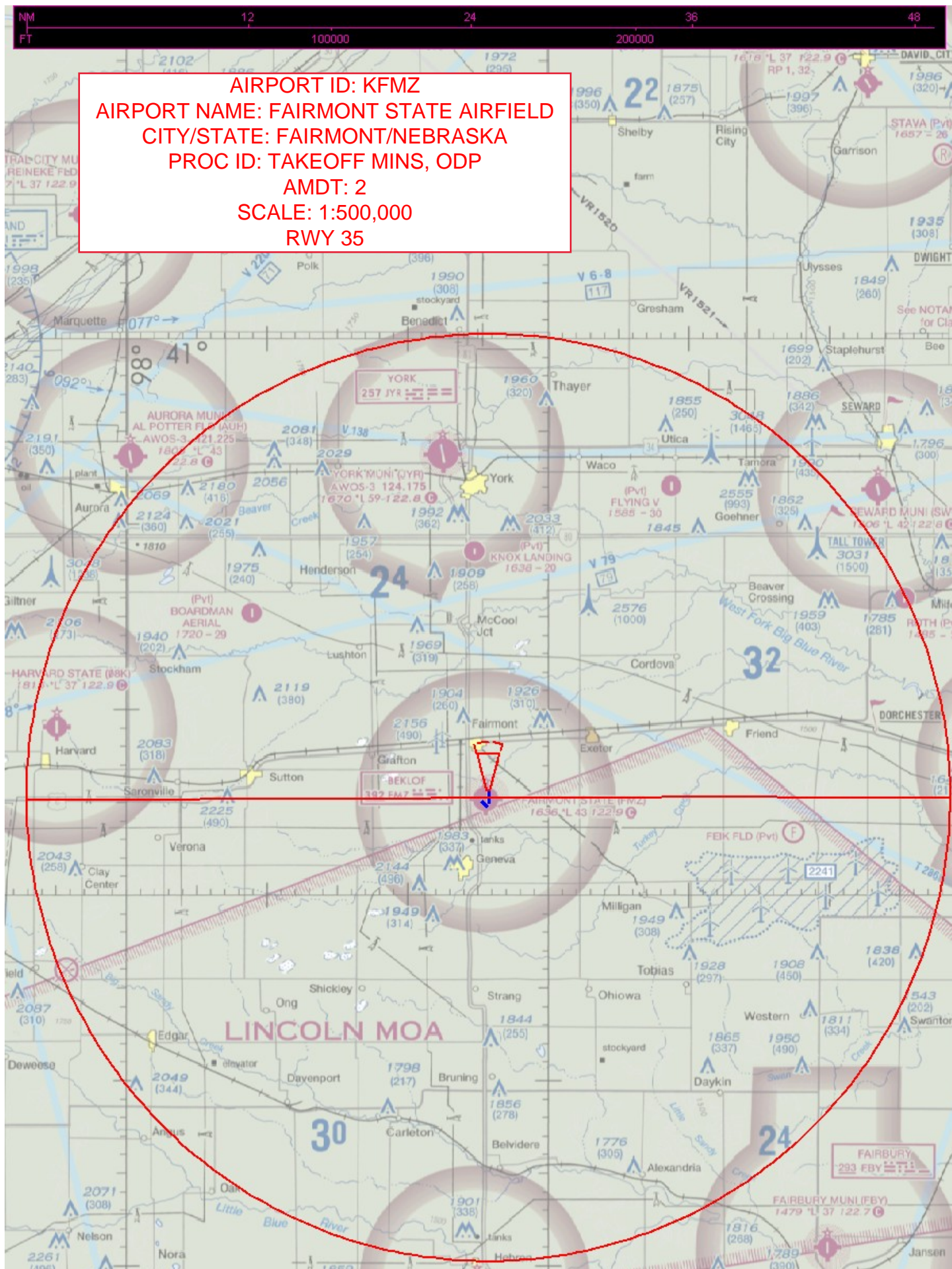
OLD

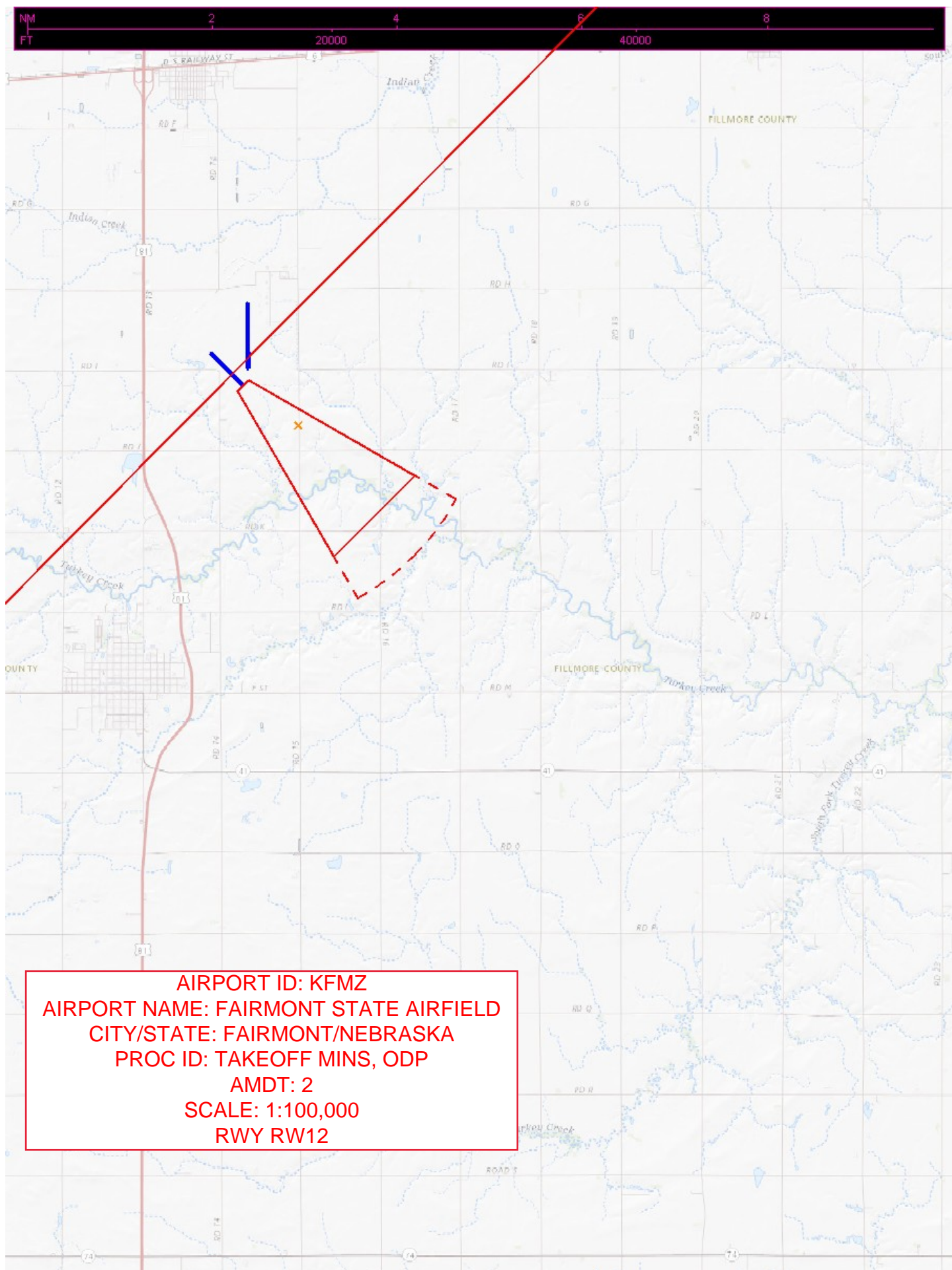




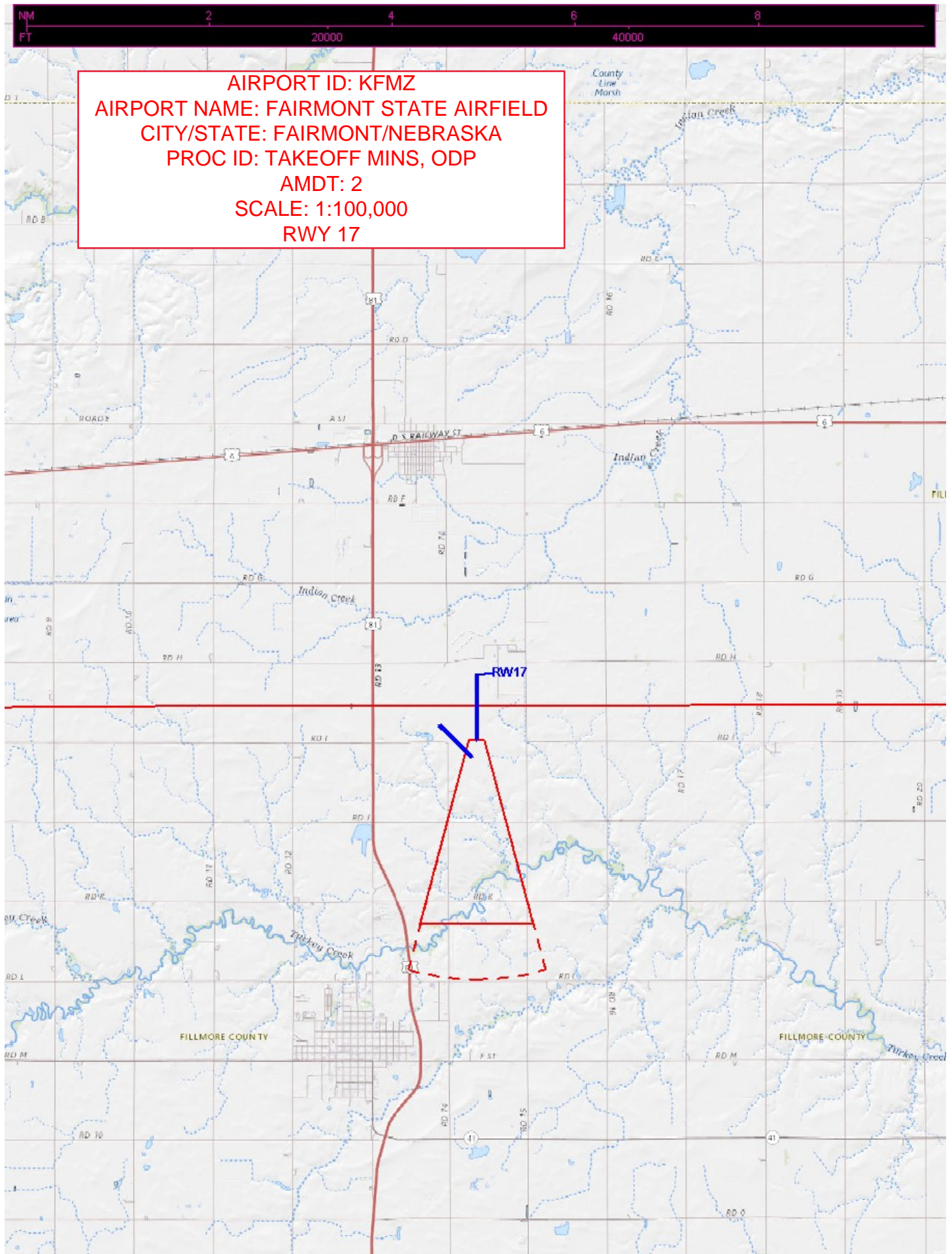
AIRPORT ID: KFMZ
AIRPORT NAME: FAIRMONT STATE AIRFIELD
CITY/STATE: FAIRMONT/NEBRASKA
PROC ID: TAKEOFF MINS, ODP
AMDT: 2
SCALE: 1:500,000
RWY 17



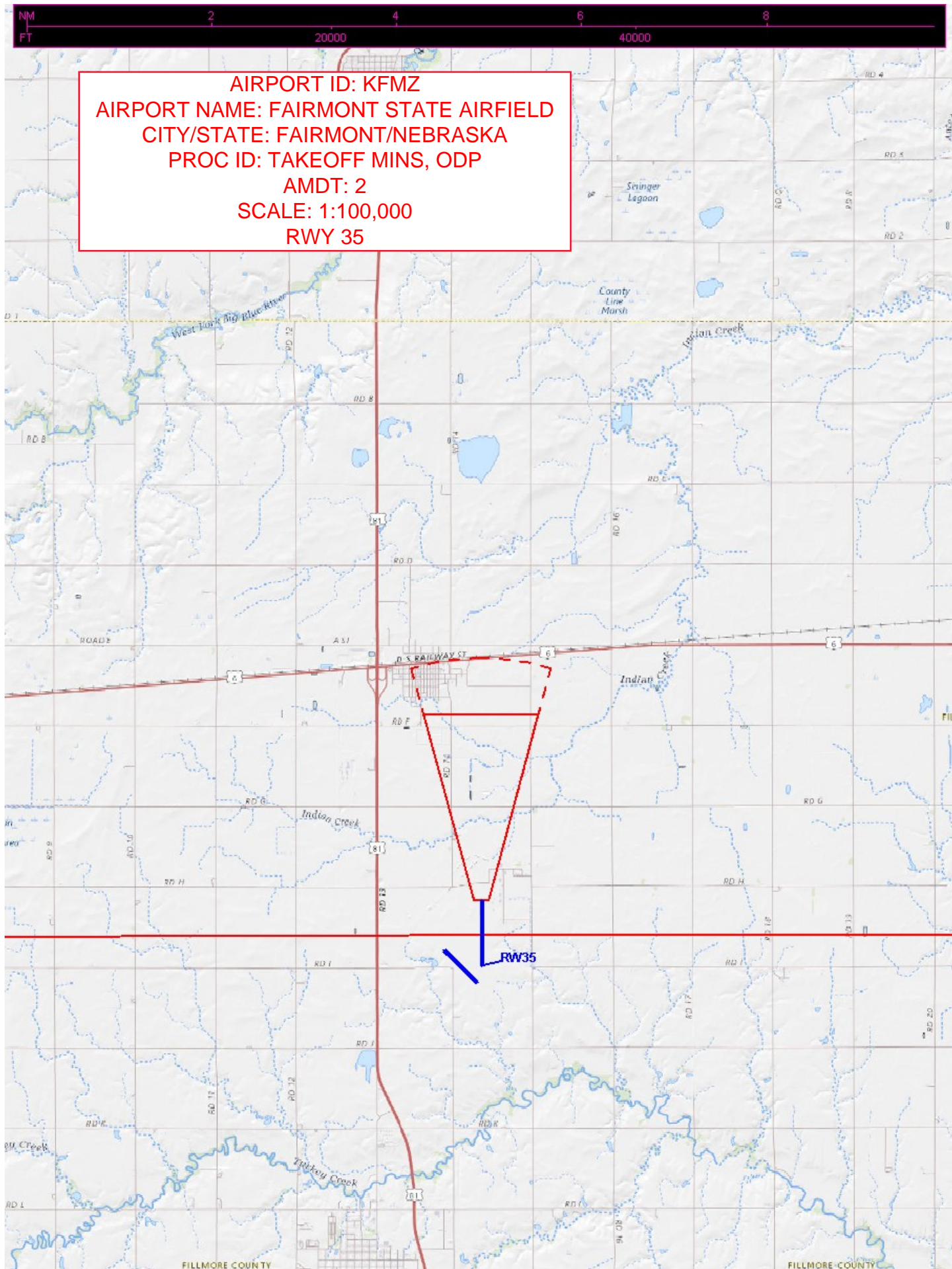




AIRPORT ID: KFMZ
AIRPORT NAME: FAIRMONT STATE AIRFIELD
CITY/STATE: FAIRMONT/NEBRASKA
PROC ID: TAKEOFF MINS, ODP
AMDT: 2
SCALE: 1:100,000
RWY 17



OBSTACLE MANDATING ODP ROUTE DEVELOPMENT
WINDMILL (2139) 31-040356



Magnetic Variation (MV) Declination Request

☐ New Assignment ☒ Change

Requested by: JOSHUA C JUONI

Organization: AJV-A433

Phone: 405-954-2739

Current Magnetic Declination of Record: 7 ° East

Epoch Year: 1990

New Magnetic Declination of Record: 3 ° East

Epoch Year: 2025

Airport Information

Airport ID: KFMZ

NASR ID (if different):

Airport Name: FAIRMONT STATE

Airport City: FAIRMONT

State/Country: NEBRASKA

Navigational Aid Information [ALL Facility IDs and Types]

* Facilities on Airports. At airports with localizer(s) or more than one navigational aid, the MV at the airport reference point (ARP) must be designated and assigned to all facilities at that airport, including all components of the ILS.

FMZ, NDB

Concurrent with Publication of Procedure(s), list all affected procedures and include the AMDT.#

* The Procedure Tracking System (PTS) has Task Report Type "MAGVAR" available. Please add the MAGVAR Report Type Code to all task listed that are affected by the MV update.

NDB RWY 35 AMDT 3

NDB RWY 17 AMDT 2

RNAV (GPS) RWY 17, AMDT 2

RNAV (GPS) RWY 35, AMDT 2

ODP, AMDT 2

PTS Estimated Chart Date: 2024-07-11 - TPP

Comments:

Form Submission for Specialists:

Save this form to your computer, then email it
(as an attachment) to your Manager/Supervisor.

For Lead/Manager Use Only

Comments (if applicable):

Lead/Manager:

Phone:

Submit by Email