

Flight Procedures Cover Page	Task Action: Abbreviated Amendment	Task Type: IAP	Estimated Chart Date: 12/31/2020	APWS Task ID: E40D73AA4B80412ABDF9A623C64A2822	APWS Project ID: 73CCCE71173B433FB38696F1668B2E6B
Procedure: RNAV (GPS) RWY 25 AMDT 2A		Enroute: NO	Specialist: Gibson, Taylor		Agreement Number:
Airport ID: 5M9	Airport Name: MARION-CRITTENDEN CO JAMES C JOHNSON RGNL		Airport City: MARION		State: KY
Facility ID:	Facility Type:	Flight Inspection Remark Type:			
<p>Procedure Comments: Airport Name Change.</p> <p>Pending airport data used.</p> <p>Processed IAW Aircraft Operations Group (AJF-10) Memo, April 29, 2020 Subject: Flight Inspection Review Not Required.</p> <p>Contact Don Lanier 405-954-8242</p>					

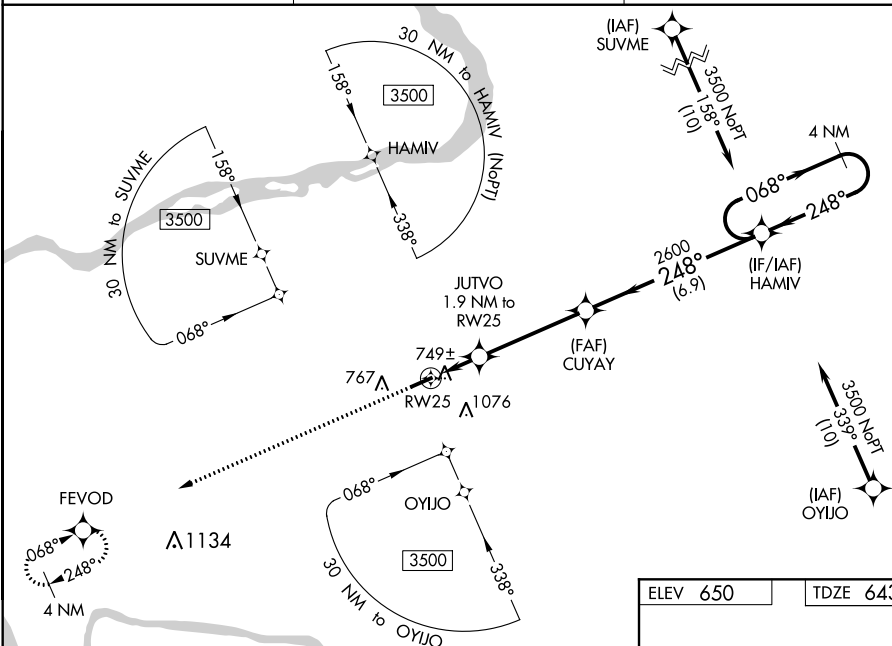


10/20 BBLUE



RNAV (GPS) RWY 25

MISSED APPROACH:
Climb to 3500 direct
FEVOD and hold.

CTAF
122.9 **L**

3500 FEVOD VGS and RNAV glidepath not coincident (VGS Angle 3.00/TCH 36). 4 NM Holding Pattern

*RNAV only.

JUTVO 1.9 NM to RW25

1.1 NM to RW25

RW25

*1260

2600

248°

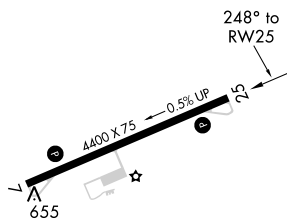
068°


248°

3500

GP 3.00° TCH 40

1.1 0.8 4.2 NM 6.9 NM



CATEGORY		A	B	C	D
LPV	DA	893-7/8		250 (300-7/8)	
LNNAV/ VNAV	DA	945-11/8		302 (300-11/8)	
LNNAV	MDA	1000-1		357 (400-1)	
 CIRCLING		1180-1 530 (600-1)	1360-1 710 (800-1)	1380-11/2 730 (800-11/2)	1380-21/4 730 (800-21/4)

MIRL Rwy 7-25 **L**
REIL Rwys 7 and 25 **L**

SE-1, 18 JUN 2020 to 16 JUL 2020

SE-1. 18 JUN 2020 to 16 JUL 2020