

Flight Procedures Cover Page	Task Action: Cancellation	Task Type: IAP	Estimated Chart Date: 01/25/2024	APWS Task ID: E20BD030F64F4934AF093E345C4F5706	APWS Project ID: D8C237E0F08C47929DB1F4308FCBE3E4
Procedure: NDB RWY 17 AMDT 2A		Enroute: NO	Specialist: Teffeteller, David		Agreement Number:
Airport ID: KCBK			Airport City: COLBY		State: KS
Facility ID:	Facility Type:	Flight Inspection Remark Type:			
<div>Procedure Comments: FPT REQUEST TO CANCEL PROCEDURE CONTACT DAVE TEFFETELLER/240-457-1998</div> <div>J ZEDER 08/21/2023</div> <div>QUALITY 16 CHECKED</div>					

COLBY, KANSAS

AL-5749 (FAA)

23222

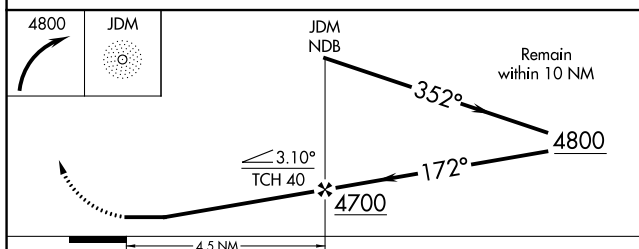
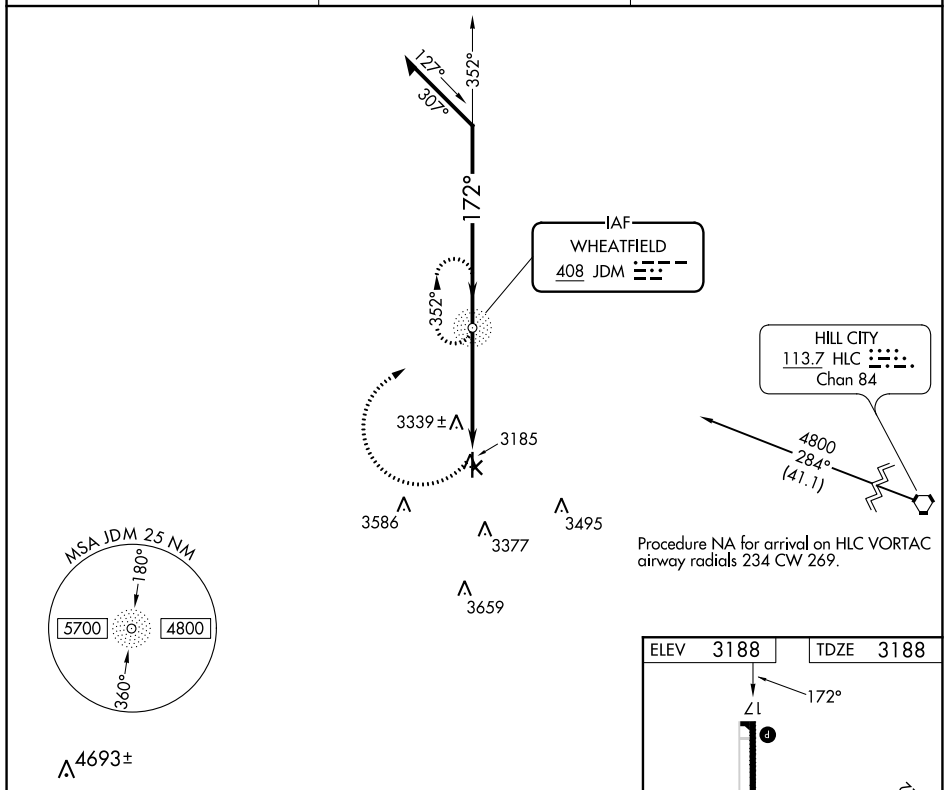
NDB JDM <u>408</u>	APP CRS 172°	Rwy Idg 5110 TDZE 3188 Apt Elev 3188
------------------------------	------------------------	-----------------------------------------------------------------

NDB RWY 17
SHALZ FLD (CBK)

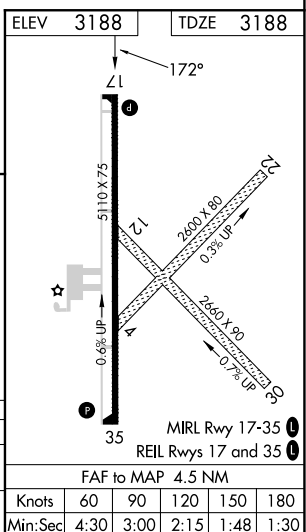
NA Circling NA Rwy's 4, 12, 22 and 30. When local altimeter setting not received, use Goodland altimeter setting and increase all MDAs 140 feet and visibility S-17 Cat C $\frac{3}{8}$ SM and Circling Cat C $\frac{1}{2}$ SM.

MISSED APPROACH: Climbing right turn to 4800 direct JDM NDB and hold, continue climb-in-hold to 4800.

AWOS-3P 118.175	DENVER CENTER 132.7 226.675	UNICOM 122.8 (CTAF) 0
---------------------------	---------------------------------------	----------------------------------------



CATEGORY	A	B	C	D
S-17	3640-1	452 (500-1)	3640-1 ³ / ₈ 452 (500-1 ³ / ₈)	NA
C CIRCLING	3640-1	452 (500-1)	3900-2 712 (800-2)	NA



COLBY, KANSAS
Amdt 2A 10AUG23

39°26'N-101°03'W

SHALZ FLD (CBK)
NDB RWY 17

NC-2, 10 AUG 2023 to 07 SEP 2023

NC-2, 10 AUG 2023 to 07 SEP 2023