




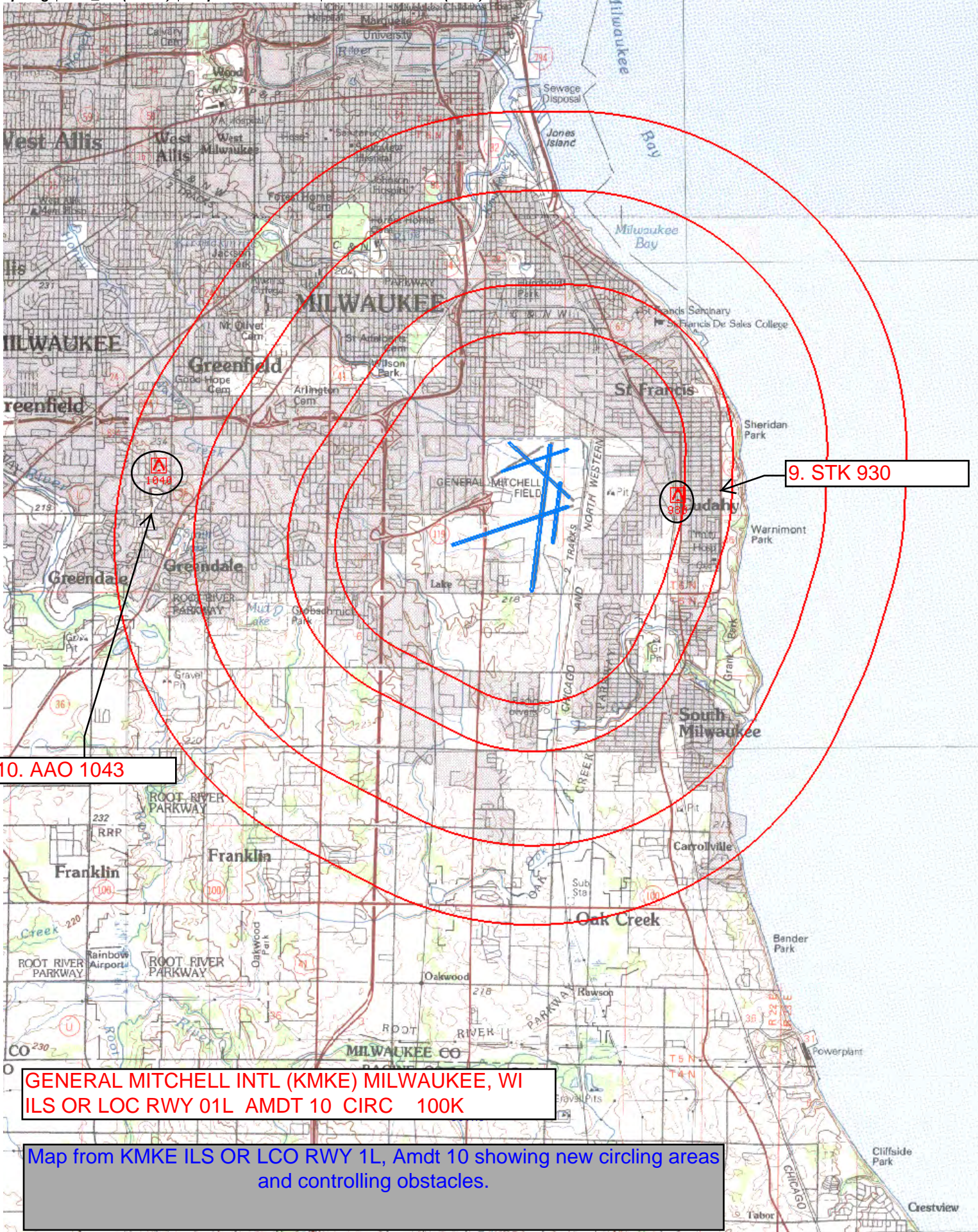
<b>Flight Procedure Tracking Form</b>		<b>Action:</b> AMENDMENT	<b>Task Type:</b> IAP	<b>Date Open:</b> 10/01/2019	<b>Task #:</b> 2019100127475001004	<b>Request #:</b> 20191001274750
<b>Procedure:</b> RNAV (GPS) Z RWY 25L AMDT 1E			<b>Airport ID:</b> KMKE	<b>Airport:</b> GENERAL MITCHELL INTL		<b>Reimbursable #:</b> NO
<b>City:</b> MILWAUKEE	<b>ST:</b> WI	<b>GPS #:</b>	<b>Estimated Chart Date:</b> 03/26/2020		<b>FICO #:</b>	
<b>Fac ID:</b> N/A		<b>Fac. Type:</b>		<b>Specialist:</b> RUSSELL ROSLEWSKI		
<b>Procedure Review</b>						
	<b>Rec'd</b>	<b>Rel'd</b>	<b>Full Name</b>	<b>Comments</b>		
<b>Lead:</b>	10/01/2019			 <i>Digitally signed by</i>		
<b>QA:</b>				 <b>BRIAN J BICKETT</b>		
<b>Liaison:</b>				 Jan 08, 2020		
<b>Procedure Comments:</b> ENROUTE-NON <b>Remark Type:</b> INFORMATION						
P-NOTAM  NEW CIRCLING AREAS BASED ON EXISTING PROCEDURES AT AIRPORT.  PROCESSED IAW AIRCRAFT OPERATIONS GROUP (AJW-33) MEMO, OCTOBER 3, 2018, SUBJECT: FLIGHT INSPECTION REVIEW NOT REQUIRED.  DAVE DANNER, 405-954-5077						





NM 1 2 3 4 5 6 7 8 9 10  
FT 8000 16000 24000 32000 40000 48000 56000 64000

fporeg | mke\_011 (PROD) | 2 Apr 2018 15:35:58 | 1" = 8333.3 feet (MAP)



10. AAO 1043

9. STK 930

GENERAL MITCHELL INTL (KMKE) MILWAUKEE, WI  
ILS OR LOC RWY 01L AMDT 10 CIRC 100K

Map from KMKE ILS OR LCO RWY 1L, Amdt 10 showing new circling areas  
and controlling obstacles.