



Flight Procedures Cover Page	Task Action: P-NOTAM	Task Type: IAP	Estimated Chart Date: 07/14/2022	APWS Task ID: E0DBB59E49BF4E36B9906BA7D886956F	APWS Project ID: BE49933E3480446E9C4AACCCC463D9F7
Procedure: RNAV (GPS) Y RWY 18 AMDT 0D		Enroute: NO	Specialist: Hanby, William		Agreement Number:
Airport ID: KMGW			Airport City: MORGANTOWN		State: WV
Facility ID:	Facility Type:	Flight Inspection Remark Type:			
<p>Procedure Comments: ACTIVE DATA USED. NEW CIRCLING CAT C CONTROLLING OBSTACLE: 1864 TREE (54-047749) 393631.36N/0795217.86W. PROCESSED IAW TECHNICAL SUPPORT GROUP (AJF-17) MEMO DATED 07/07/2021 SUBJECT: GUIDANCE FOR PROCEDURAL CHANGES REQUIRING FLIGHT INSPECTION/VALIDATION THIS CANCELS FDC 2/3262. CONTACT MARK ADAMS: (405) 954-9946.</p> <div style="text-align: right; margin-top: 200px;">  <i>Digitally signed by</i> MARK D ADAMS Apr 21, 2022  </div>					

APP CRS
181°

Rwy Idg
TDZE
1240

Apt Elev
1244

RNAV (GPS) Y RWY 18

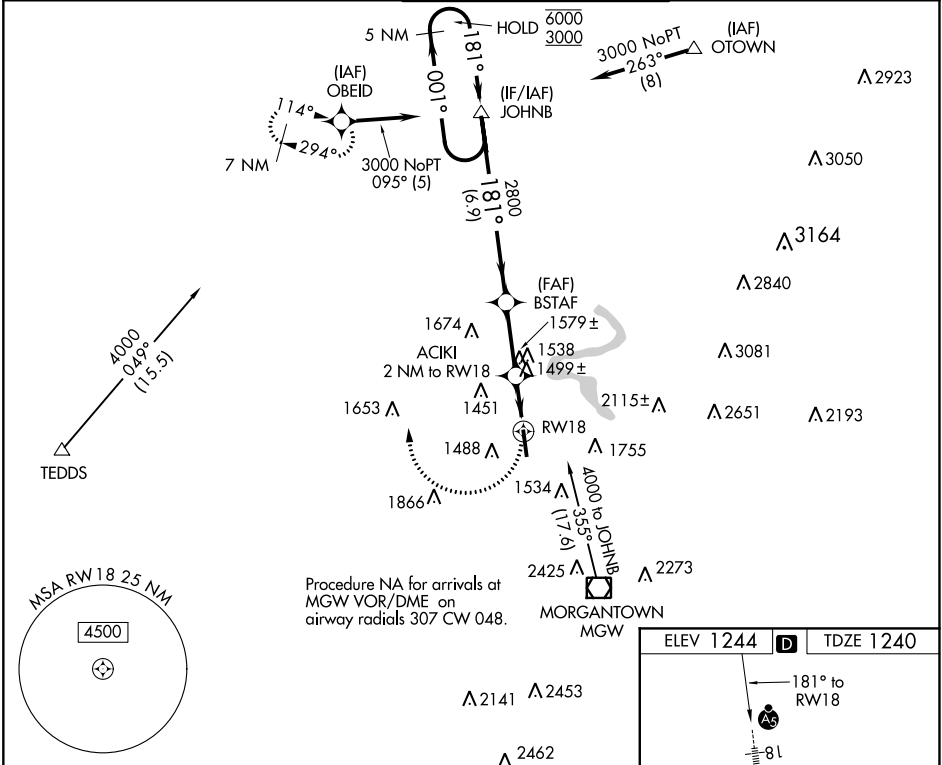
MORGANTOWN MUNI-WALTER L BILL HART FLD (MGW)

RNP APCH.

MALSR

MISSED APPROACH: Climbing right turn to 4000 direct OBEID and hold.

ASOS 120.675	CLARKSBURG APP CON ★ 121.15 284.65	MORGANTOWN TOWER ★ 125.1 (CTAF) 257.8	GND CON 121.7	UNICOM 122.95
------------------------	--	---	-------------------------	-------------------------



5 NM Holding Pattern

JOHNB

BSTAF

ACIKI 2 NM to RW18

3.03° TCH 60

2800

1920

6.9 NM

2.7 NM

0.5

1.5 NM

CATEGORY	A	B	C	D
LNVA MDA	1760-1/2	520 (600-1/2)	1760-1 520 (600-1)	1760-1 1/4 520 (600-1 1/4)
CIRCLING	1800-1	556 (600-1)	2160-2 3/4 916 (1000-2 3/4)	2640-3 1396 (1400-3)

ELEV 1244 D TDZE 1240

181° to RW18


81

51.99 X 150

TWR 1305

36

NE-4, 24 FEB 2022 to 24 MAR 2022



KMGW
MORGANTOWN MUNI-WALTER L BILL HART FLD
MORGANTOWN, WV
RNAV GPS Y RWY 18, ORIG-D
CIRCLING
1:100,000
4/3/2022

Circling CAT A/B TOWER (1499)
UDO Tower 1499

Circling CAT D AAO (2340)
AAO 2340

Circling CAT C TREE (1864)
54-047749

