Flight Procedures Cover Page	Task Action: FLIGHT CHECK	Task Type: IAP	Estimated Chart Date: 08/10/2023	APWS Task ID: D72B1378D7E84AEF8E861B0FB5F5B3A5	APWS Project ID: BFAA6C3C00FE4FFE9E673CB383BADB25
Procedure: RNAV (GPS) RWY 36L AMDT 2		Enroute: NO	Specialist: Buie, Charketa		Agreement Number:
Airport ID: KTUL			Airport City: TULSA		State: OK
Facility ID:	Facility Type:	Flight Inspection Remark Type: New FC Slot			

Procedure Comments:
Correct WAAS Reference Path ID, Form Correction
contact David Teffeteller 202-267-5177

QUALITY 9 CHECKED

QUALITY 34 CHECKED

FIPC BASIC FORM

PROCEDURE:	AIRPORT NAME:	AIRPORT ID:	SPECIAL CONTROL NO:
RNAV (GPS) RWY 36L AMDT 2	TULSA INTL	KTUL	OG-04-031-23

FAC ID: KTUL36L.02	CITY: TULSA	ST: OK	ORIG CHART DATE: 08/10/2023

DFL TYPE:	THIRD PARTY:	EST. TIME ON SITE:	REIMB. NUMBER:	PTS TASK ID:
PROC/S	☐ YES	0.4		D72B1378D7E84AEF8E861B0FB5F5B3A5

PREFLIGHT NOTES

REVIEWER: michael j lawrence

DATE: 04/27/2023

COMMENTS:

CHECK ONE:
☒ FLT CK REQ ☐ NFCR ☐ REJECT

	YES	NO
CPV COMPLETE?	X	

PROCEDURE RESULTS

INSPECTION DATE:	CREW #:	N #:	INSTRUMENT PROCEDURE STATUS:	ARINC CODING:
04/25/2023	VN500	20277	☒ SAT ☐ SAT W/CHANGES ☐ UNSAT	☒ SAT ☐ SAT/GOLD ☐ UNSAT

FLIGHT INSPECTOR SIGNATURE:	PRINTED NAME:	NOTAM INITIATED?
michael j lawrence @ 04/27/2023 13:57	LAWRENCE, MICHAEL JEFFREY	☐ YES ☒ NO

FLIGHT INSPECTOR REMARKS:

IN-FLIGHT OBSTACLE REPORT

OBSTRUCTION ID #:	COORDINATES OR LOCATION:	GNSS ALTITUDE (MSL):	BAROMETRIC ALTITUDE (MSL):	HEIGHT ABOVE GROUND LEVEL:

WAAS CH 50344 W36A	APP CRS 360°	Rwy ldg 5101 TDZE 678 Apt Elev 678

RNAV (GPS) RWY 36L
TULSA INTL (TUL)

RNP APCH - GPS.

ASR Use of FD or AP required during simultaneous operations. For uncompensated Baro-VNAV systems, LNAV/VNAV NA below -14°C or above 54°C. Simultaneous approach authorized. LNAV procedure NA during simultaneous operations.

MISSED APPROACH: Climb to 3500 direct AXIWU and hold.

D-ATIS	TULSA APP CON	TULSA TOWER	GND CON	CLNC DEL
124.9 377.2	124.0 338.3	121.2 310.8 (Rwys 18L-36R, 8-26) 118.7 257.8 (Rwy 18R-36L)	121.9 348.6	134.05 284.7

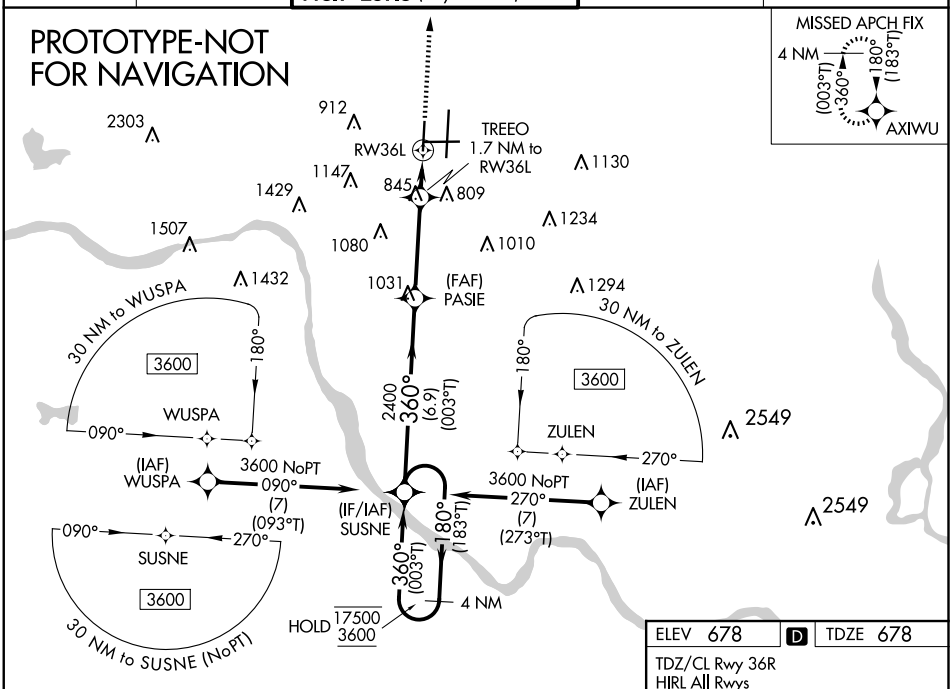

ELEV 678 | D | TDZE 678

TDZ/CL Rwy 36R
HIRL All Rwys
REIL Rwys 8, 18R and 36L

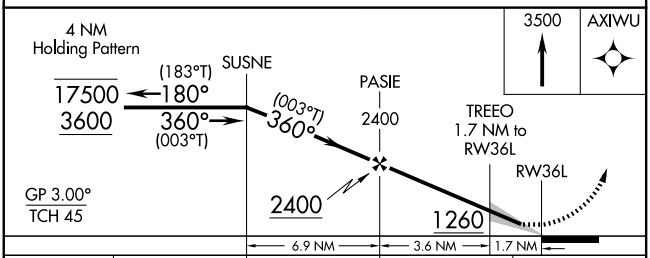

CATEGORY	A	B	C	D
LPV DA	928-¾ 250 (300-¾)			
LNAV/VNAV DA	1088-1⅛ 410 (500-1⅛)			
LNAV MDA	1120-1 442 (500-1)		1120-1⅜ 442 (500-1⅜)	
C CIRCLING	1120-1 442 (500-1)	1160-1 482 (500-1)	1500-2½ 822 (900-2½)	1520-2¾ 842 (900-2¾)

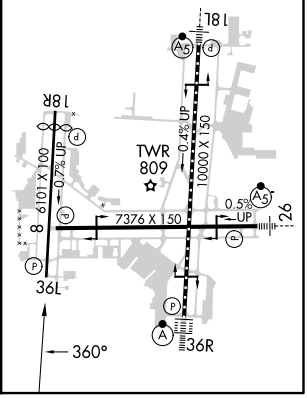

WAAS CH 50344 W36A	APP CRS 360°	Rwy ldg 5101 TDZE 678 Apt Elev 678

RNAV (GPS) RWY 36L
TULSA INTL (TUL)

RNP APCH - GPS.

ASR

Use of FD or AP required during simultaneous operations. For uncompensated Baro-VNAV systems, LNAV/VNAV NA below -11°C or above 54°C. Simultaneous approach authorized. LNAV procedure NA during simultaneous operations.

MISSED APPROACH: Climb to 3500 direct AXIWU and hold.

D-ATIS	TULSA APP CON	TULSA TOWER	GND CON	CLNC DEL
124.9 377.2	124.0 338.3	121.2 310.8 (Rwys 18L-36R, 8-26) 118.7 257.8 (Rwy 18R-36L)	121.9 348.6	134.05 284.7

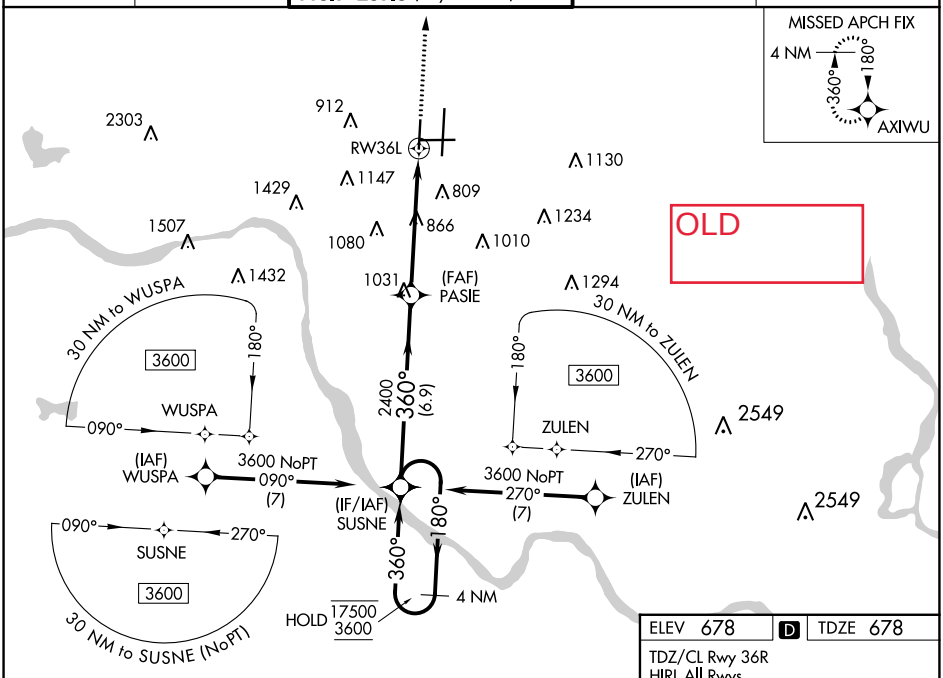

SC-1, 26 JAN 2023 to 23 FEB 2023

SC-1, 26 JAN 2023 to 23 FEB 2023

ELEV 678 | D | TDZE 678

TDZ/CL Rwy 36R
HIRL All Rwys
REIL Rwys 8, 18R and 36L

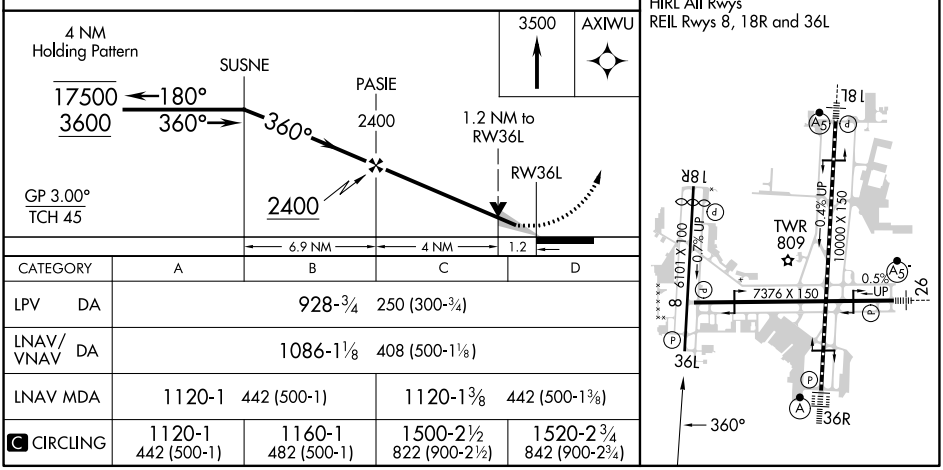

CATEGORY	A	B	C	D
LPV DA	928-¾ 250 (300-¾)			
LNAV/VNAV DA	1086-1⅛ 408 (500-1⅛)			
LNAV MDA	1120-1 442 (500-1)		1120-1⅜ 442 (500-1⅜)	
C CIRCLING	1120-1 442 (500-1)	1160-1 482 (500-1)	1500-2½ 822 (900-2½)	1520-2¾ 842 (900-2¾)

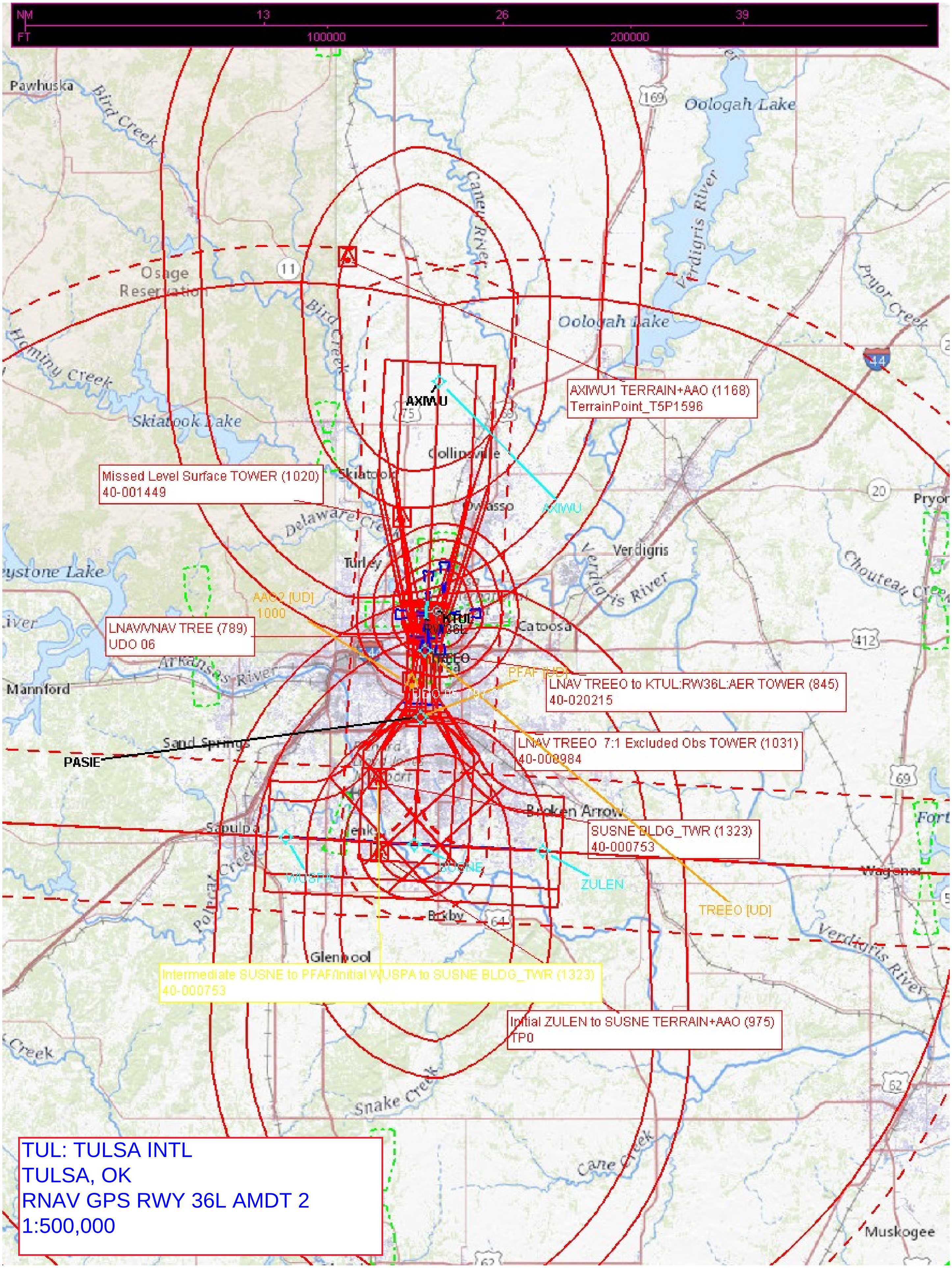
NM 13 26 39
FT 100000 200000
AXIWU1 TERRAIN+AAO (1168)
TerrainPoint_T5P1596
AXIWU
Missed Level Surface TOWER (1020)
40-001449
AAO2 [UD]
1000
LNAV/VNAV TREE (789)
UDO 06
KTUL
RW36L
TREEO
PFAF [UD]
LNAV TREEO to KTUL:RW36L:AER TOWER (845)
40-020215
LNAV TREEO 7:1 Excluded Obs TOWER (1031)
40-000984
PASIE
SUSNE BLDG_TWR (1323)
40-000753
WUSPA
SUSNE
ZULEN
TREEO [UD]
Intermediate SUSNE to PFAF/Initial WUSPA to SUSNE BLDG_TWR (1323)
40-000753
Initial ZULEN to SUSNE TERRAIN+AAO (975)
TP0
Pawhuska
Bird Creek
Oologah Lake
Caney River
Verdigris River
Osage Reservation
Pryor Creek
Hominy Creek
Skiatook Lake
Collinsville
Skiatook
Owasso
Delaware Creek
Pryor
Verdigris
Keystone Lake
Turley
Chouteau Creek
Catoosa
Arkansas River
Mannford
Sand Springs
Broken Arrow
Sapulpa
Polecat Creek
Wagoner
Bixby
Glenpool
Snake Creek
Cane Creek
Muskogee
TUL: TULSA INTL
TULSA, OK
RNAV GPS RWY 36L AMDT 2
1:500,000

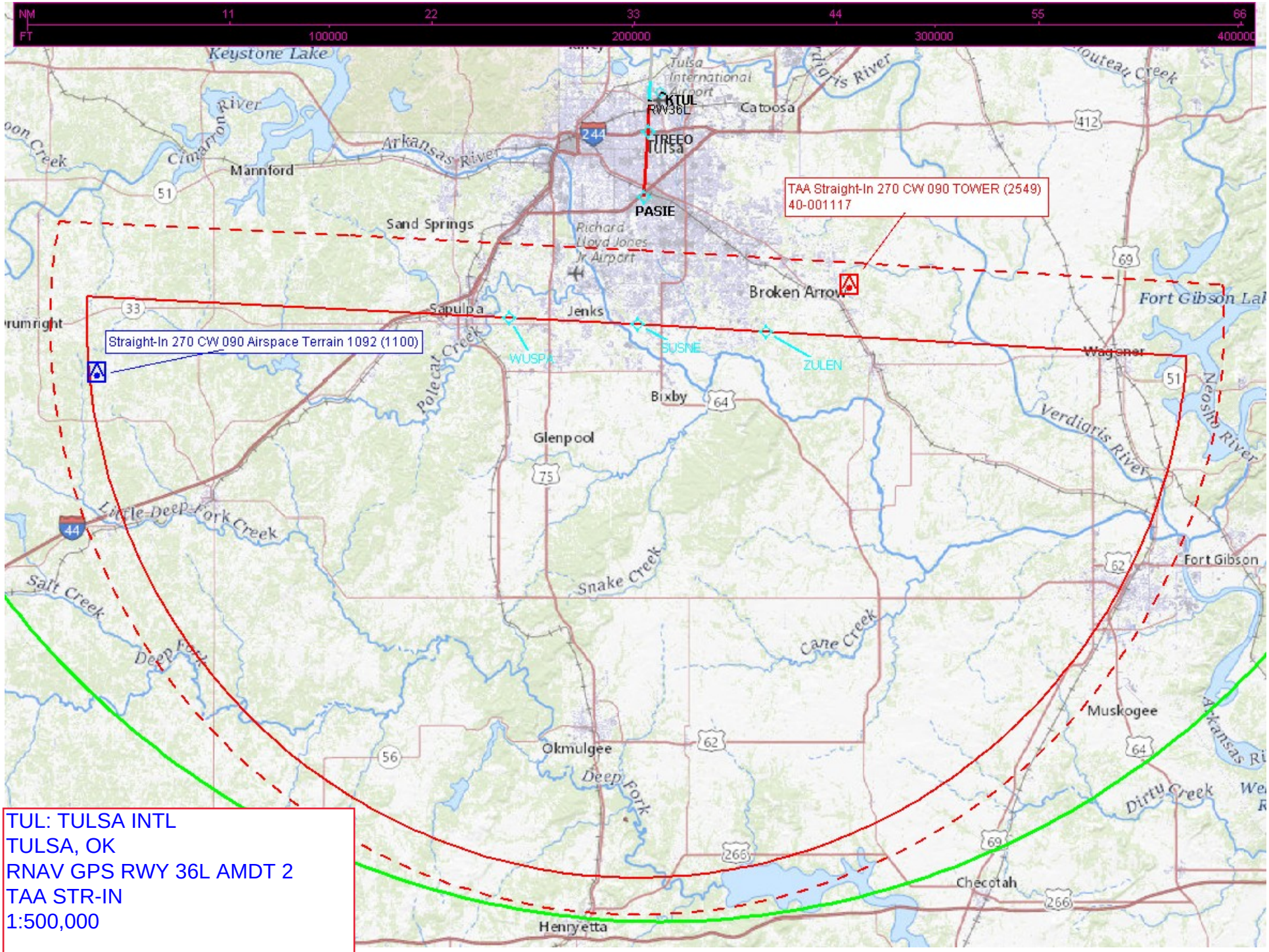

TUL: TULSA INTL
TULSA, OK
RNAV GPS RWY 36L AMDT 2
TAA STR-IN
1:500,000

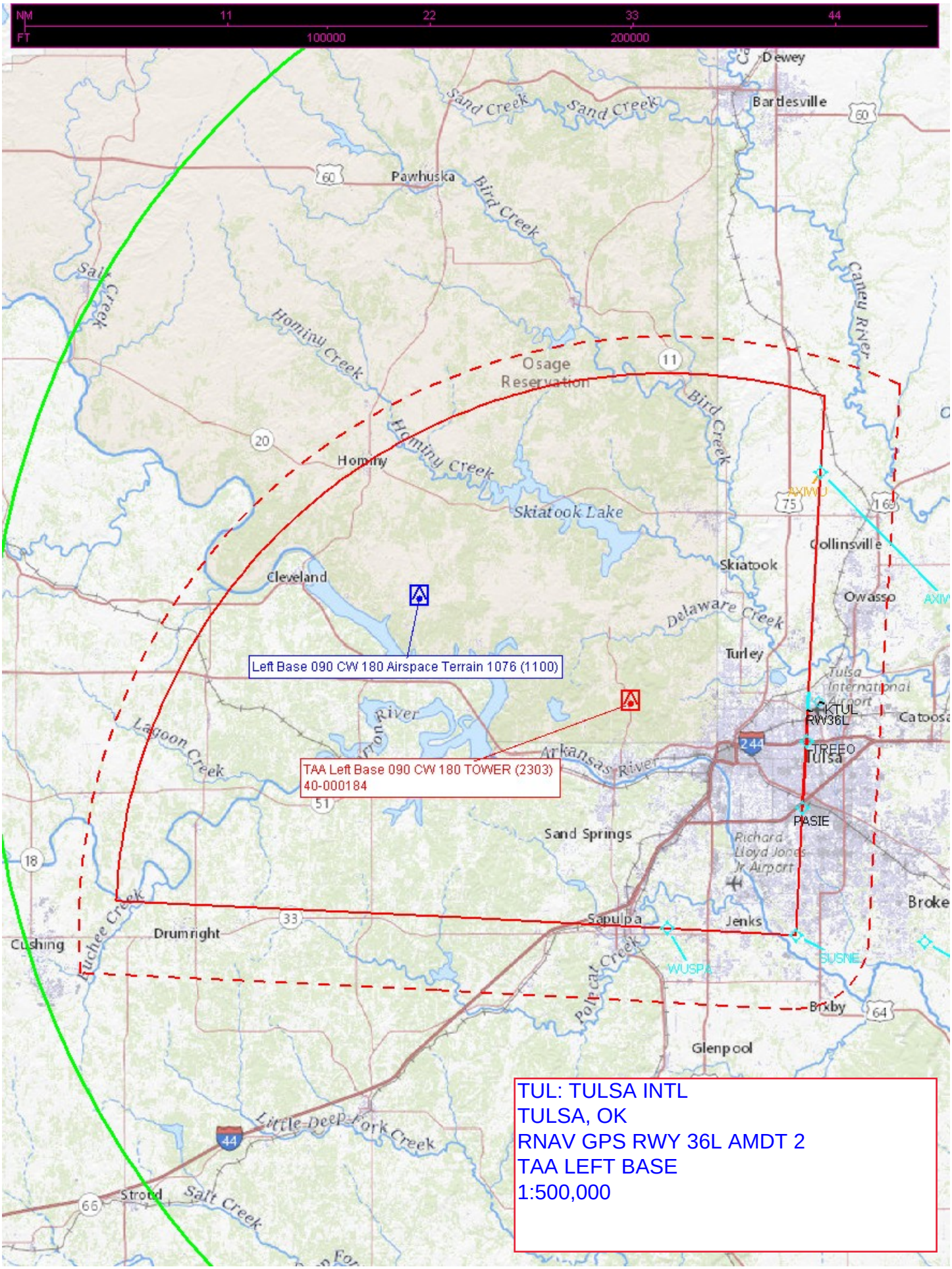
NM
11
22
33
44
FT
100000
200000
Dewey
Bartlesville
Sand Creek
Pawhuska
Bird Creek
Salt Creek
Hominy Creek
Osage Reservation
Caney River
Hominy
Skiatook Lake
Collinsville
Skiatook
Cleveland
Owasso
Delaware Creek
Turley
Left Base 090 CW 180 Airspace Terrain 1076 (1100)
Tulsa International Airport
KTUL
RW36L
Catoosa
Lagoon Creek
Iron River
Arkansas River
TREEO
Tulsa
TAA Left Base 090 CW 180 TOWER (2303)
40-000184
PASIE
Sand Springs
Richard Lloyd Jones Jr Airport
Broke
Tuchee Creek
Drumright
Sapulpa
Jenks
Cushing
WUSPA
SUSNE
Polecat Creek
Berryby
Glenpool
Little Deep Fork Creek
Stroud
Salt Creek
TUL: TULSA INTL
TULSA, OK
RNAV GPS RWY 36L AMDT 2
TAA LEFT BASE
1:500,000

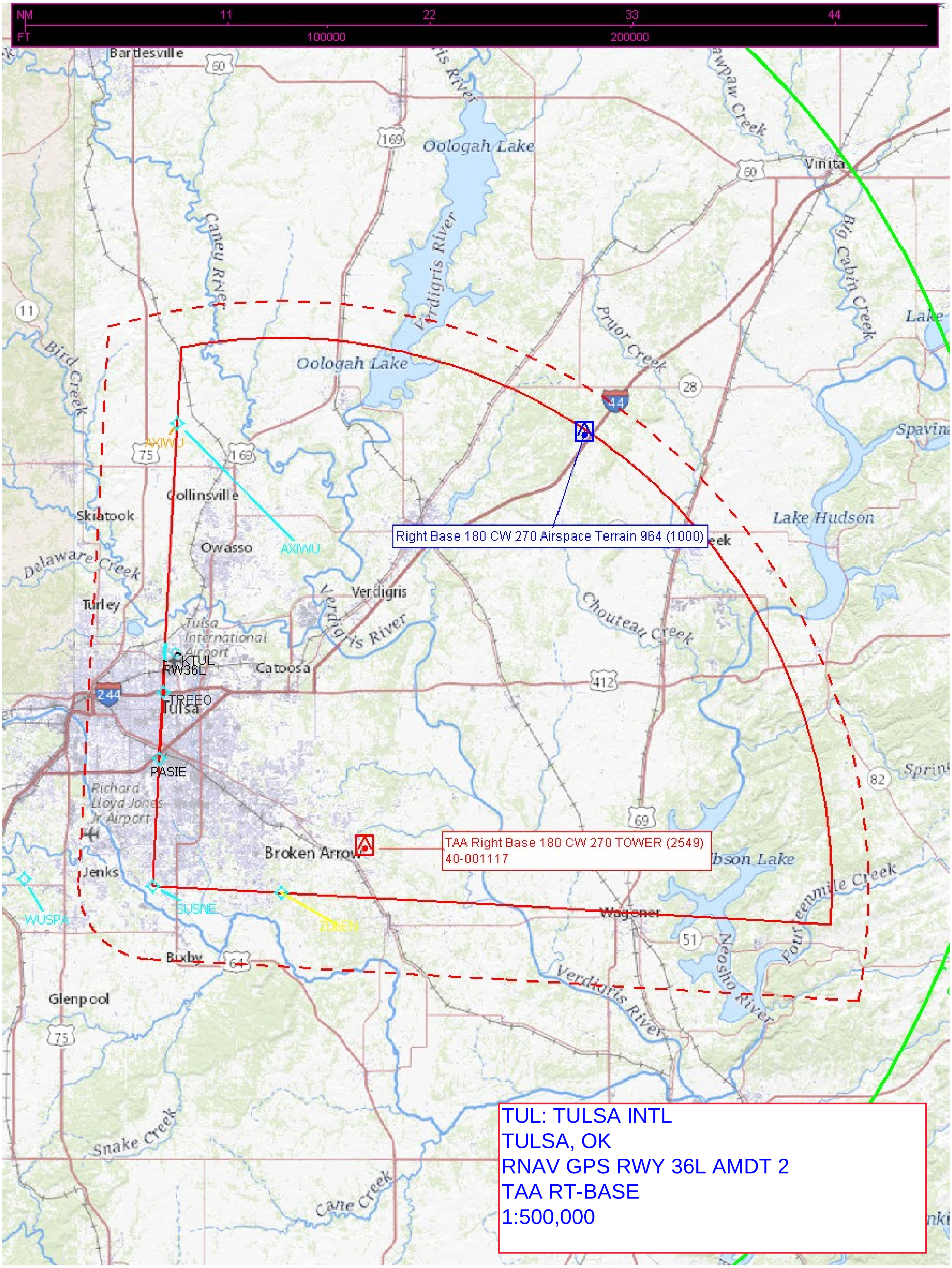

NM
11
22
33
44
FT
100000
200000
Bartlesville
Oologah Lake
Vinita
Caney River
Verdigris River
Pryor Creek
Big Cabin Creek
Bird Creek
Collinsville
Skiatook
Owasso
AXIWU
Right Base 180 CW 270 Airspace Terrain 964 (1000)
Lake Hudson
Delaware Creek
Verdigris
Turley
Chouteau Creek
Tulsa International Airport
KTUL
RW36L
Catoosa
TREEO
Tulsa
PASIE
Richard Lloyd Jones Jr Airport
Broken Arrow
TAA Right Base 180 CW 270 TOWER (2549)
40-001117
Jenks
WUSPA
SUSNE
ZOLEN
Wagoner
Neosho River
Bixby
Glenpool
Snake Creek
Cane Creek
TUL: TULSA INTL
TULSA, OK
RNAV GPS RWY 36L AMDT 2
TAA RT-BASE
1:500,000

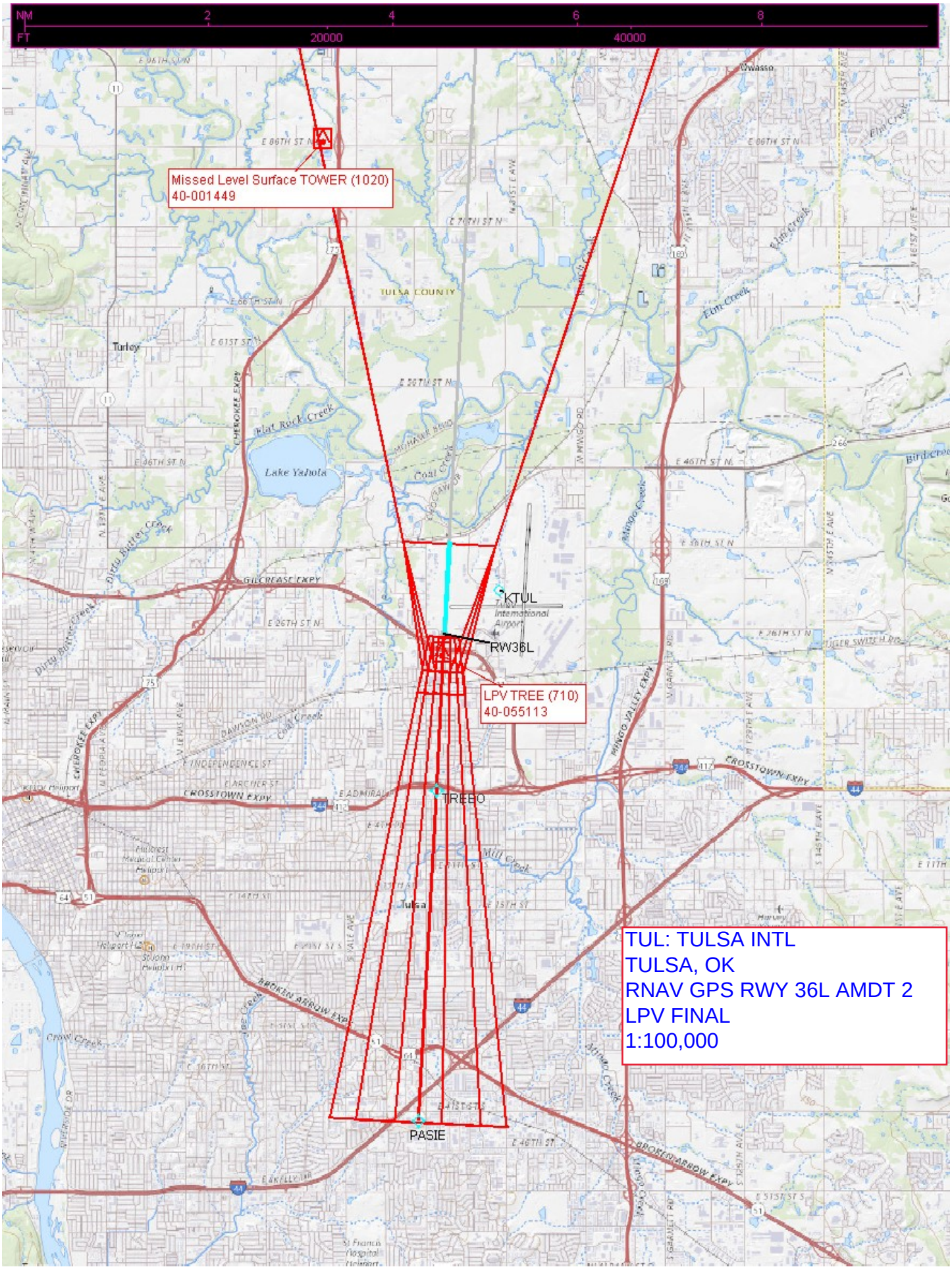
NM
2
4
6
8
FT
20000
40000
Missed Level Surface TOWER (1020)
40-001449
LPV TREE (710)
40-055113
KTUL
RW36L
TREBO
PASIE
TULSA COUNTY
Turley
Lake Yahola
Owasso
Tulsa
TUL: TULSA INTL
TULSA, OK
RNAV GPS RWY 36L AMDT 2
LPV FINAL
1:100,000

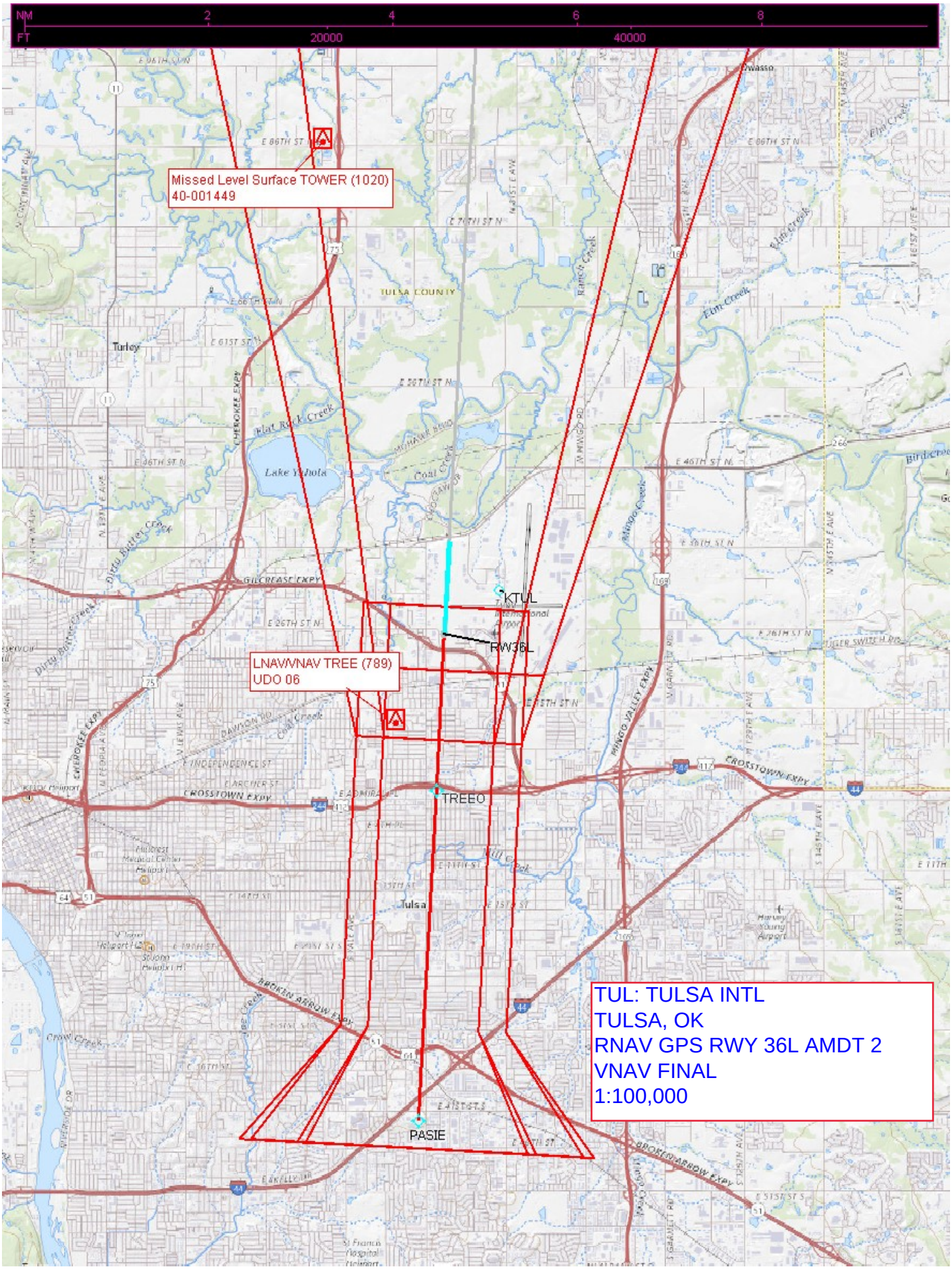
NM
2
4
6
8
FT
20000
40000
Missed Level Surface TOWER (1020)
40-001449
LNAV/VNAV TREE (789)
UDO 06
KTUL
RW36L
TREEO
PASIE
TUL: TULSA INTL
TULSA, OK
RNAV GPS RWY 36L AMDT 2
VNAV FINAL
1:100,000

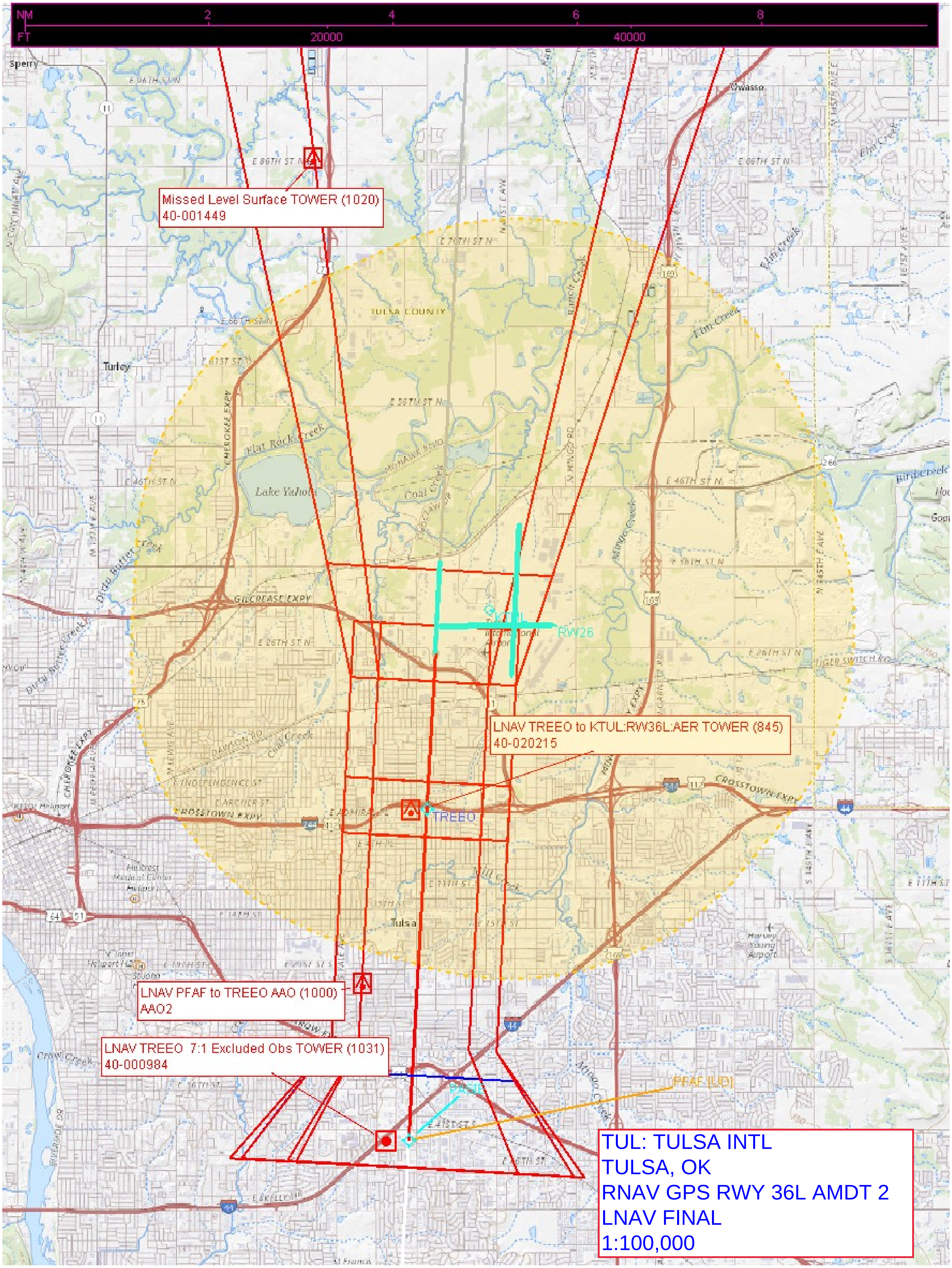
NM
2
4
6
8
FT
20000
40000
Missed Level Surface TOWER (1020)
40-001449
LNAV TREEO to KTUL:RW36L:AER TOWER (845)
40-020215
TREEO
RW26
LNAV PFAF to TREEO AAO (1000)
AAO2
LNAV TREEO 7:1 Excluded Obs TOWER (1031)
40-000984
PFAF (UD)
TUL: TULSA INTL
TULSA, OK
RNAV GPS RWY 36L AMDT 2
LNAV FINAL
1:100,000

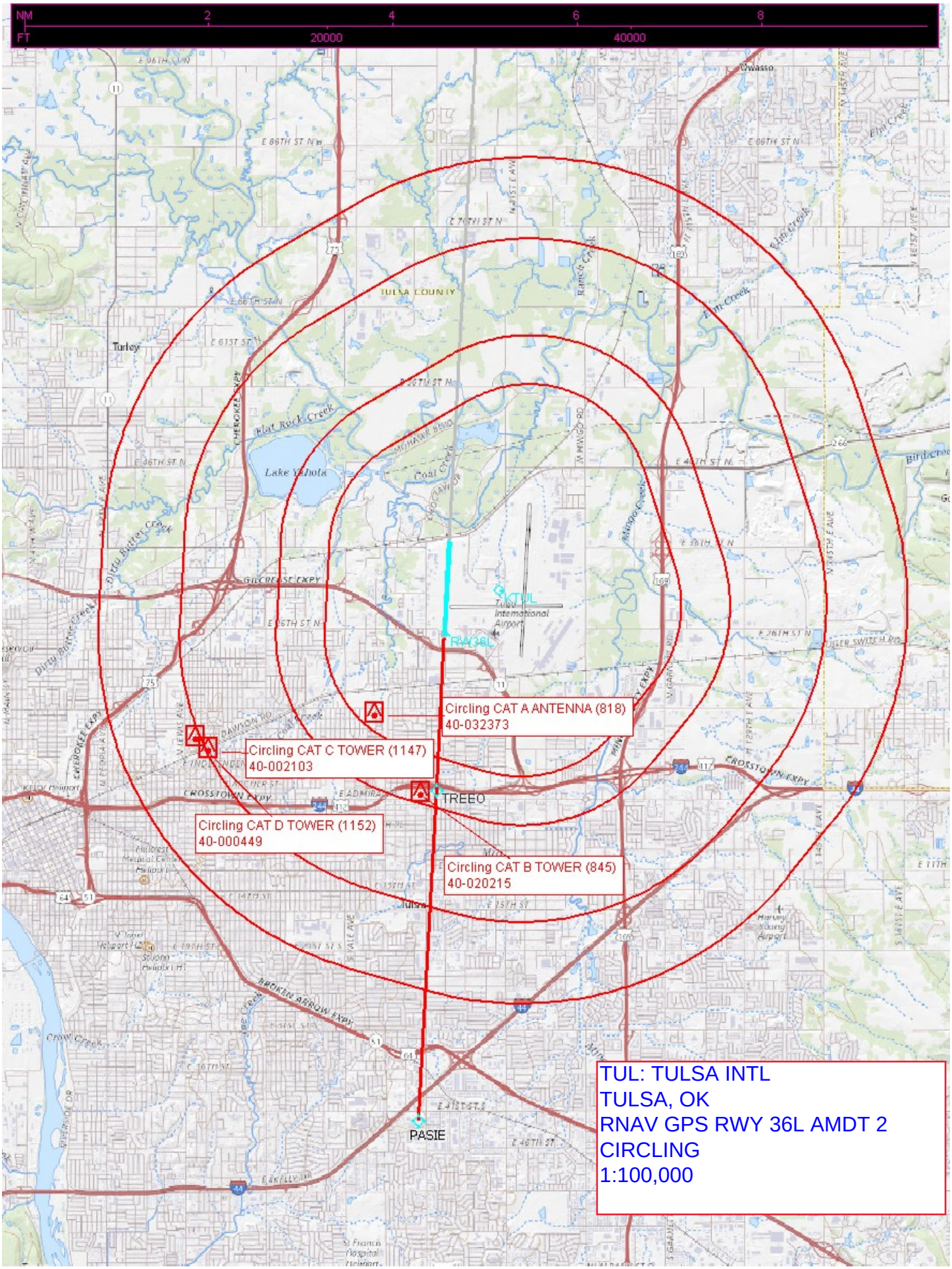
NM
2
4
6
8
FT
20000
40000
Circling CAT A ANTENNA (818)
40-032373
Circling CAT C TOWER (1147)
40-002103
Circling CAT D TOWER (1152)
40-000449
Circling CAT B TOWER (845)
40-020215
TREEO
PASIE
KTUL
RW36L
TUL: TULSA INTL
TULSA, OK
RNAV GPS RWY 36L AMDT 2
CIRCLING
1:100,000