Flight Procedures Cover Page	Task Action: P-NOTAM	Task Type: IAP	Estimated Chart Date: 12/02/2021	APWS Task ID: D164D71A93A943539491B27A39BE2628	APWS Project ID: 6282B22BA4D94A69B86393DDCCCB78B2
Procedure: RNAV (GPS) RWY 18 ORIG-B		**Enroute:** NO	**Specialist:** Sickels, Dale		**Agreement Number:**
Airport ID: I63			**Airport City:** MOUNT STERLING		**State:** IL
Facility ID:	**Facility Type:**	**Flight Inspection Remark Type:**			

Procedure Comments:
Order 8260.3, Chapter 2, New Circling Criteria Applied.

Contact Jason Kretschmer, AJV-A421, 405-954-4019

Digitally signed by
JASON KRETSCHMER
Oct 15, 2021

QUALITY 47 CHECKED

Digitally signed by
MARY MCDONALD
Oct 12, 2021

QUALITY 12 CHECKED

RNAV (GPS) RWY 18
MOUNT STERLING MUNI (I63)

WAAS	APP CRS	Rwy ldg	5905
CH **45912**	**180°**	TDZE	**734**
W18A		Apt Elev	**734**

RNP APCH.

T, A NA	Baro-VNAV NA. Rwy 18 helicopter visibility reduction below ¾ SM NA. Use Quincy altimeter setting; when not received, use Pittsfield altimeter setting and increase all DA 5 feet, increase all MDA 20 feet and LNAV Cat D visibility ¼ mile.	MISSED APPROACH: Climb to 2700 direct BEWOH and hold.

AWOS-3PT	UIN ASOS	KANSAS CITY CENTER	UNICOM
118.325	**121.425**	**126.225 317.775**	**122.8** (CTAF) L

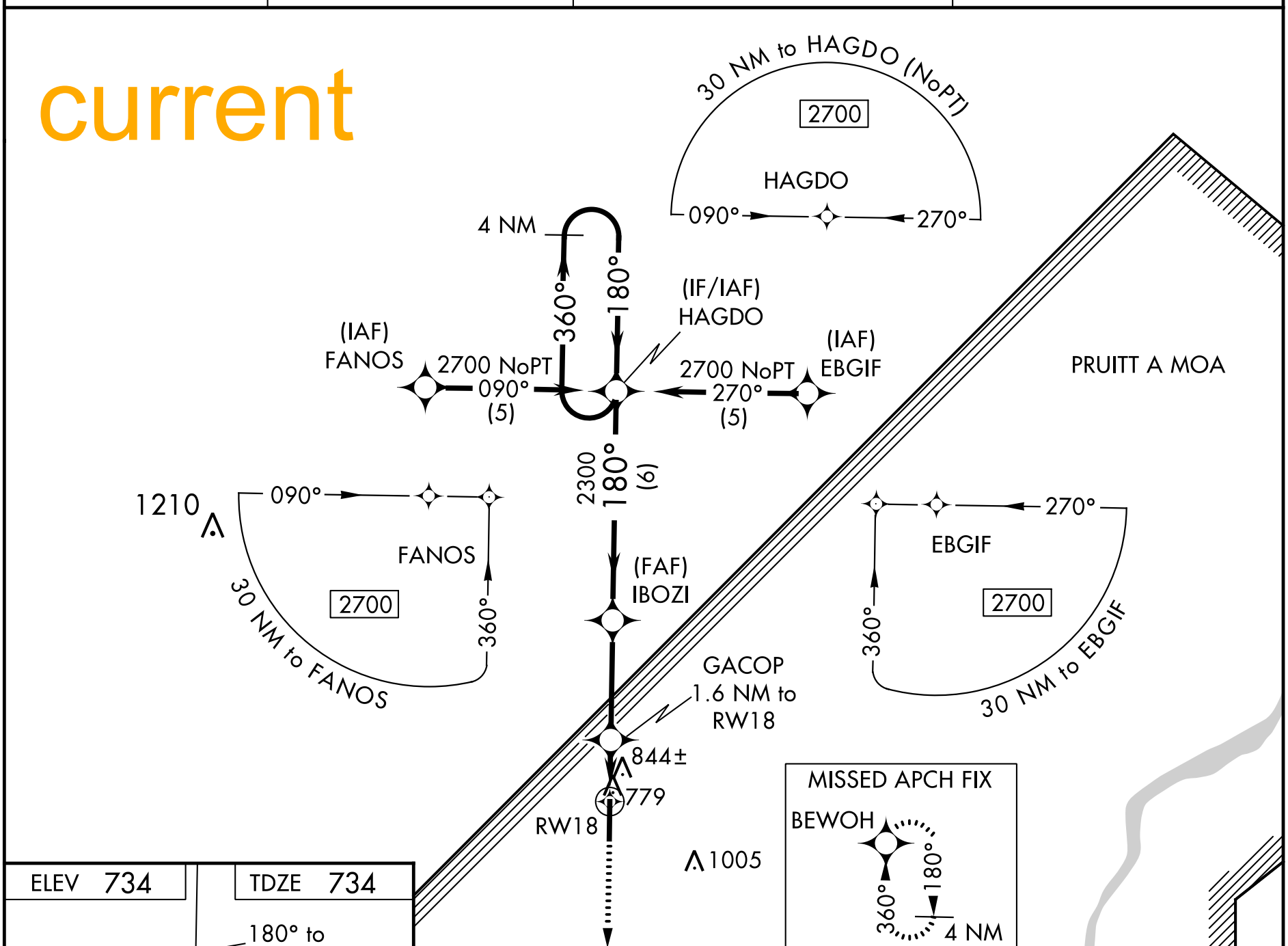

ELEV 734 TDZE 734

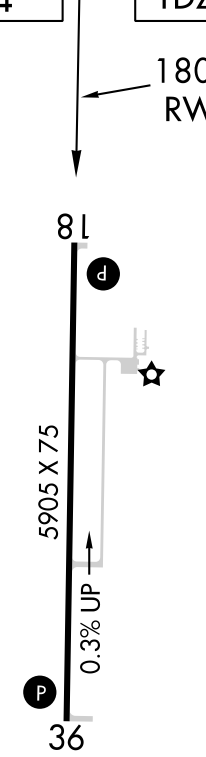

MIRL Rwy 18-36 L

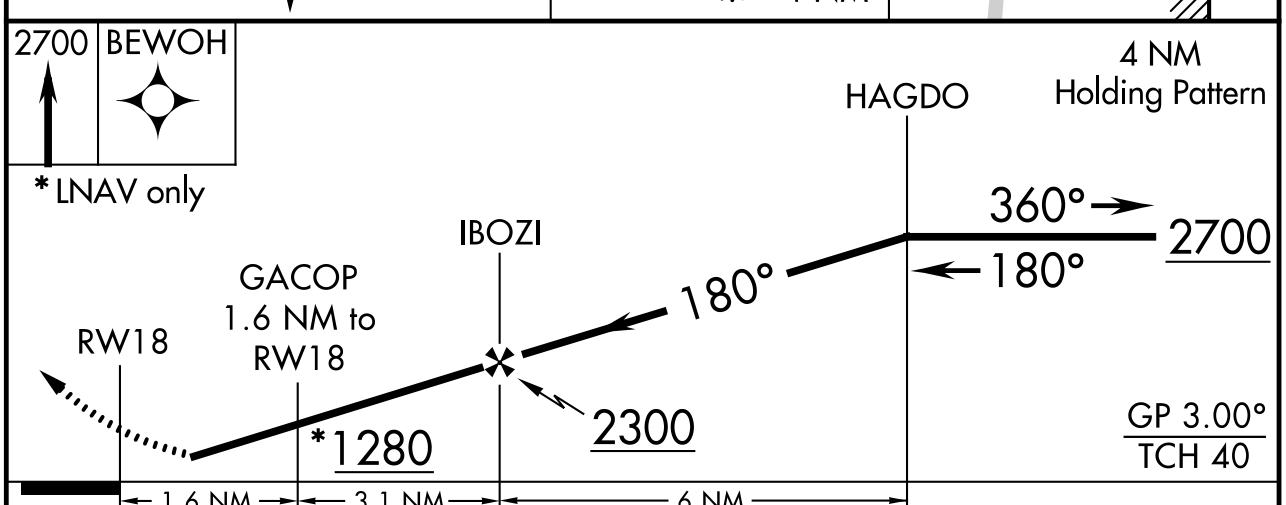

CATEGORY	A	B	C	D
LPV DA	1066-1¼ 332 (400-1¼)			
LNAV/VNAV DA	1191-1¾ 457 (500-1¾)			
LNAV MDA	1160-1 426 (500-1)		1160-1¼ 426 (500-1¼)	
CIRCLING	1200-1 466 (500-1)		1200-1½ 466 (500-1½)	1300-2 566 (600-2)

EC-3, 15 JUL 2021 to 12 AUG 2021
EC-3, 15 JUL 2021 to 12 AUG 2021

AIRPORT ID	KI63
AIRPORT NAME	MOUNT STERLING MUNI
CITY	MOUNT STERLING
STATE	IL
Proc ID:	RNAV (GPS) RWY 18
Amdt #	ORIG-B
Scale	1:100,000
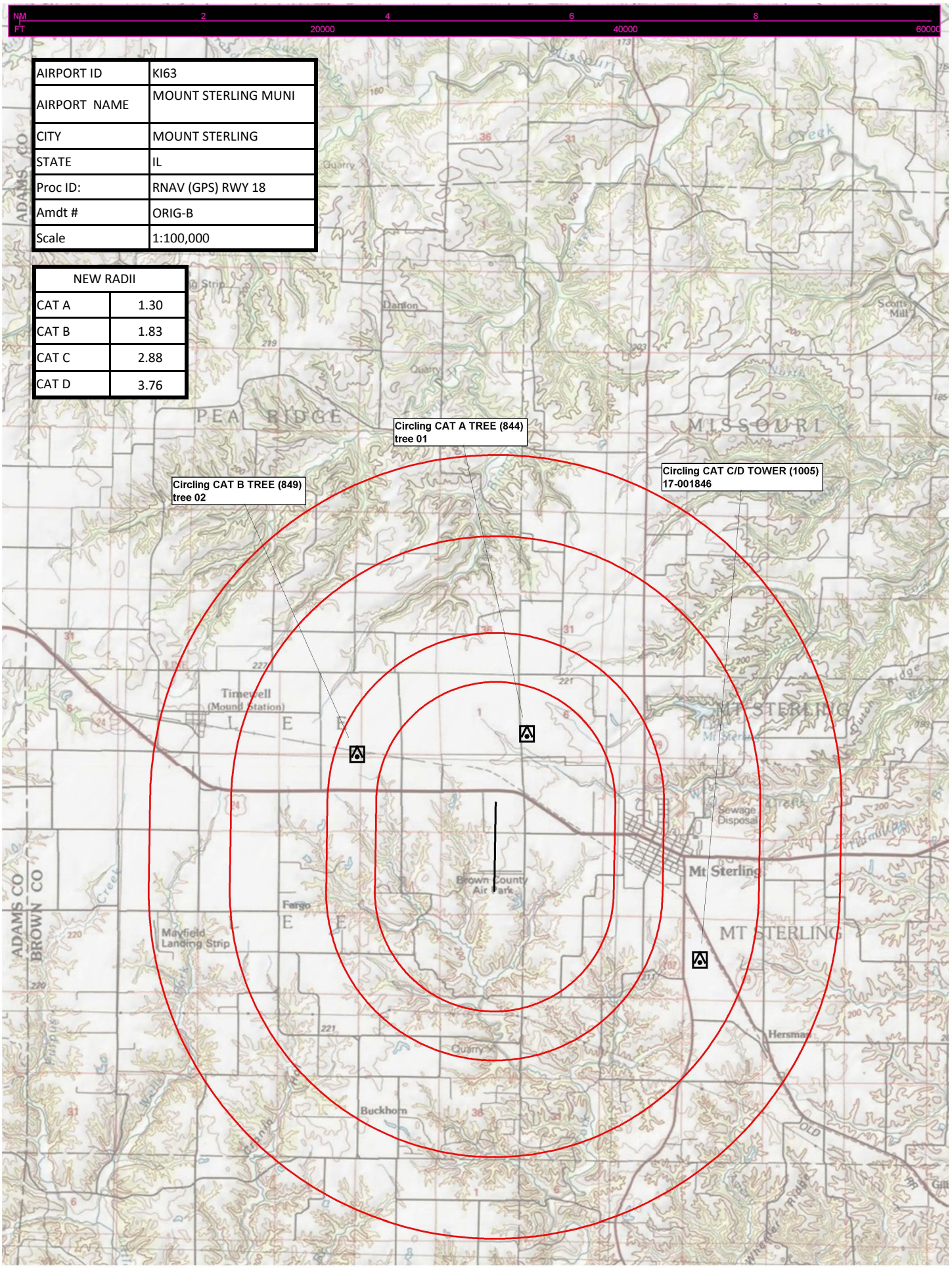
NEW RADII	
CAT A	1.30
CAT B	1.83
CAT C	2.88
CAT D	3.76