



Flight Procedures Cover Page	Task Action: P-NOTAM	Task Type: IAP	Estimated Chart Date: 11/04/2021	APWS Task ID: CF531EB0091C43C896CD87F74B3E267D	APWS Project ID: 38831D7E63D3436BBA23D6BD3C9AE30F
Procedure: RNAV (GPS) RWY 14 AMDT 1B		Enroute: NO	Specialist: Moore, Frank		Agreement Number:
Airport ID: KJSO			Airport City: JACKSONVILLE		State: TX
Facility ID:	Facility Type:	Flight Inspection Remark Type:			
<p>Procedure Comments: P-NOTAM This Cancels FDC 0/7006 Order 8260.3, chapter 2, New Circling Criteria Applied. CONTACT DAVE TEFFETELLER 202-267-5177</p> <div style="text-align: right;">   </div>					

OLD

JACKSONVILLE, TEXAS

AL-6470 (FAA)

19115

WAAS CH 56429 W14A	APP CRS 135°	Rwy Idg 5006 TDZE 678 Apt Elev 678
--	------------------------	---

RNAV (GPS) RWY 14

CHEROKEE COUNTY (JSO)

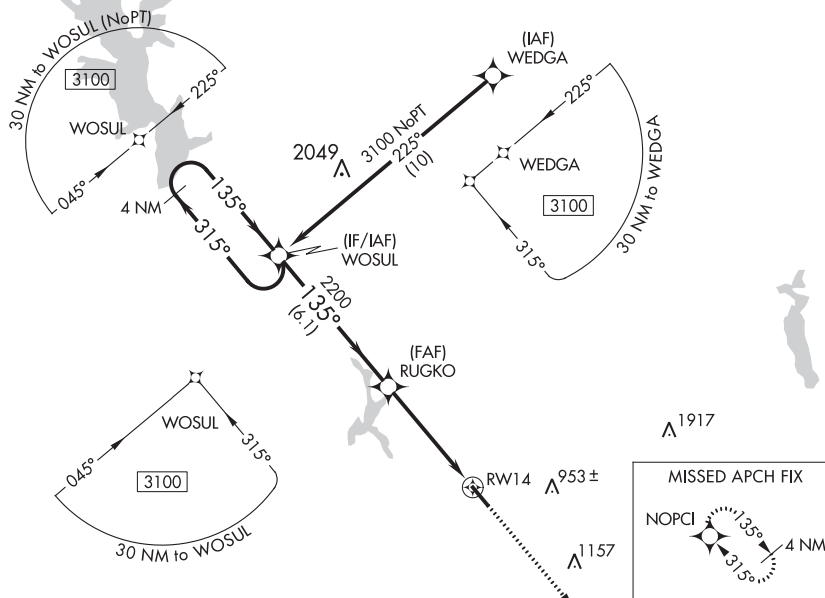
T
A Baro-VNAV NA when using Nacogdoches altimeter setting. For uncompensated Baro-VNAV systems, LNAV/VNAV NA below -16°C (4°F) or above 54°C (130°F). When local altimeter setting not received, use Nacogdoches altimeter setting and increase DA 118 feet, increase MDA 120 feet and LPV visibility all Cats ½ mile, LNAV/VNAV visibility all Cats ¼ mile, LNAV visibility Cat C ¾ mile. DME/DME RNP-0.3 NA. VDP NA with Nacogdoches altimeter setting.

MISSED APPROACH: Climb to 3100 direct NOPCI and hold.

AWOS-3
119.075

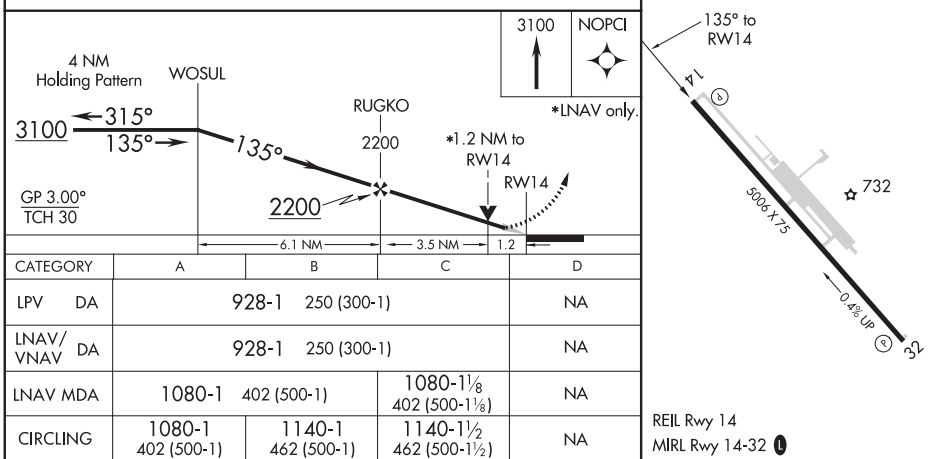
LONGVIEW APP CON★
128.75 379.15

UNICOM
122.7 (CTAF) **L**



SC-5, 20 MAY 2021 to 17 JUN 2021

SC-5, 20 MAY 2021 to 17 JUN 2021



JACKSONVILLE, TEXAS
Amdt 1A 17AUG17

31°52' N-95°13' W

CHEROKEE COUNTY (JSO)
RNAV (GPS) RWY 14

KJSO
CHEROKEE COUNTY
JACKSONVILLE, TX
RNAV GPS RWY 14, A1B
CIRCLING 1:100,000

