

<b>Flight Procedure Tracking Form</b>		<b>Action:</b> AMENDMENT	<b>Task Type:</b> IAP	<b>Date Open:</b> 11/04/2019	<b>Task #:</b> 2019110435085101002	<b>Request #:</b> 20191104350851
<b>Procedure:</b> VOR RWY 12 AMDT 10B			<b>Airport ID:</b> KOWA	<b>Airport:</b> OWATONNA DEGNER RGNL		<b>Reimbursable #:</b> NO
<b>City:</b> OWATONNA	<b>ST:</b> MN	<b>GPS #:</b>	<b>Estimated Chart Date:</b> 04/23/2020		<b>FICO #:</b>	
<b>Fac ID:</b> FOW		<b>Fac. Type:</b> VOR_DME			<b>Specialist:</b> STEVEN DOUGHERTY	
<b>Procedure Review</b>						
	<b>Rec'd</b>	<b>Rel'd</b>	<b>Full Name</b>	<b>Comments</b>		
<b>Lead:</b>	11/12/2019			QUALITY		
<b>QA:</b>				31 vbn 02/12/20		
<b>Liaison:</b>				CHECKED		
<b>Procedure Comments:</b> ENROUTE-NON <b>Remark Type:</b> INFORMATION  PROCESSED IAW AIRCRAFT OPERATIONS GROUP (AJW-33) MEMO, OCTOBER 3, 2018, SUBJECT: FLIGHT INSPECTION REVIEW NOT REQUIRED.  P-NOTAM.  CIRCLING ICON.  ACTIVE DATA USED.  CONTACT DAVID DANNER, AJV-A421, 405-954-5077.						

OWATONNA, MINNESOTA

AL-5426 (FAA)

15148

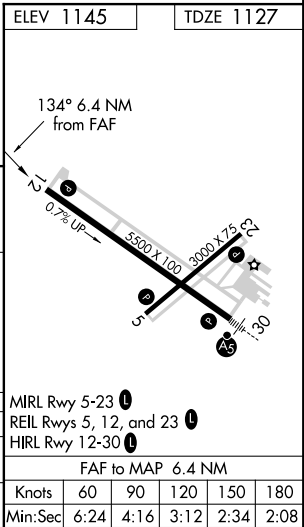
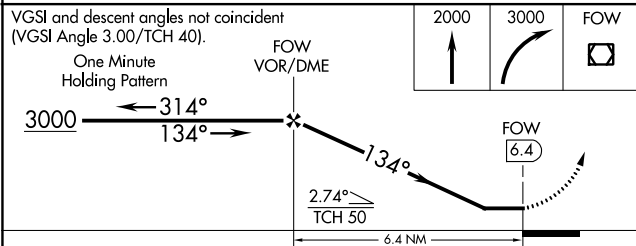
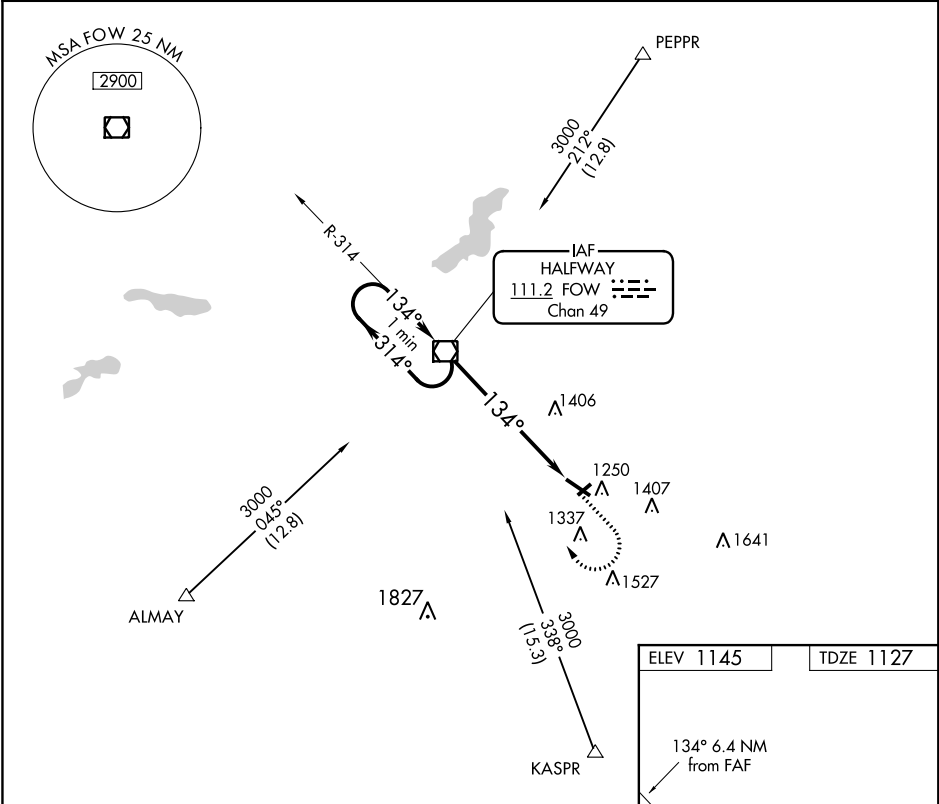
VOR/DME FOW	APP CRS	Rwy Idg	5500
111.2	134°	TDZE	1127
Chan 49		Apt Elev	1145

VOR RWY 12

OWATONNA DEGNER RGNL (OWA)

<div><div>▼</div><div>▲ NA</div></div>	MISSED APPROACH Climb to 2000 then climbing right turn to 3000 direct FOW VOR/DME and hold.
--	---

AWOS-3 128.325	ROCHESTER APP CON ★ 119.8 251.125	UNICOM 122.7 (CTAF) 0
-------------------	--------------------------------------	--------------------------



CATEGORY	A	B	C	D
S-12	1560-1	433 (500-1)	1560-1¼ 433 (500-1¼)	1560-1½ 433 (500-1½)
CIRCLING	1620-1 475 (500-1)	1700-1 555 (600-1)	1700-1½ 555 (600-1½)	1720-2 575 (600-2)

OWATONNA, MINNESOTA  
Amdt 10A 28MAY15

44°07'N-93°16'W

OWATONNA DEGNER RGNL (OWA)  
VOR RWY 12

NC-1, 28 MAY 2015 to 25 JUN 2015

NC-1, 28 MAY 2015 to 25 JUN 2015

NO	SEGMENT	OBSTRUCTION	ELEV
10	LNAV FAF TO SDF	TWR (27-005583)	1535
11	SDF TO MAP	TK (KOWA0017)	1312
15	CIRC CAT A	TREE	1329
16	CIRC CAT B	TWR (27-001716)	1337
17	CIRC CAT C	TANK (27-001481)	1407
18	CIRC CAT D	TWR (27-002007)	1527
13	MISSED APPCH	AAO	1444

Airport ID: KOWA  
 Apt Name: OWATONNA DEGNER  
 RGNL  
 City: OWATONNA  
 State: MN  
 Proc ID: RNAV (GPS) RWY 30  
 Amdt: 1  
 Date: 17 OCT 2014  
 Scale: 1:100000

