

Flight Procedures Cover Page	Task Action: P-NOTAM	Task Type: IAP	Estimated Chart Date: 10/07/2021	APWS Task ID: CA85486E50A44CEAB66DF425CB71669D	APWS Project ID: B69585F2372A4283B5E2D90A8F17942B
Procedure: RNAV (GPS) RWY 13 AMDT 0A		Enroute: NO	Specialist: Lafferty, James		Agreement Number:
Airport ID: KAQP			Airport City: APPLETON		State: MN
Facility ID:	Facility Type:	Flight Inspection Remark Type:			
<p>Procedure Comments:</p> <p>P-NOTAM</p> <p>This Cancels FDC 0/7329</p> <p>Order 8260.3, chapter 2, New Circling Criteria Applied</p> <p>Contact Dave Teffeteller at 202-267-5177</p>					



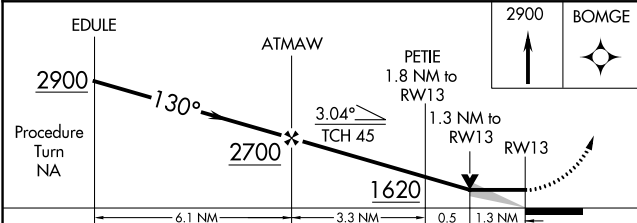
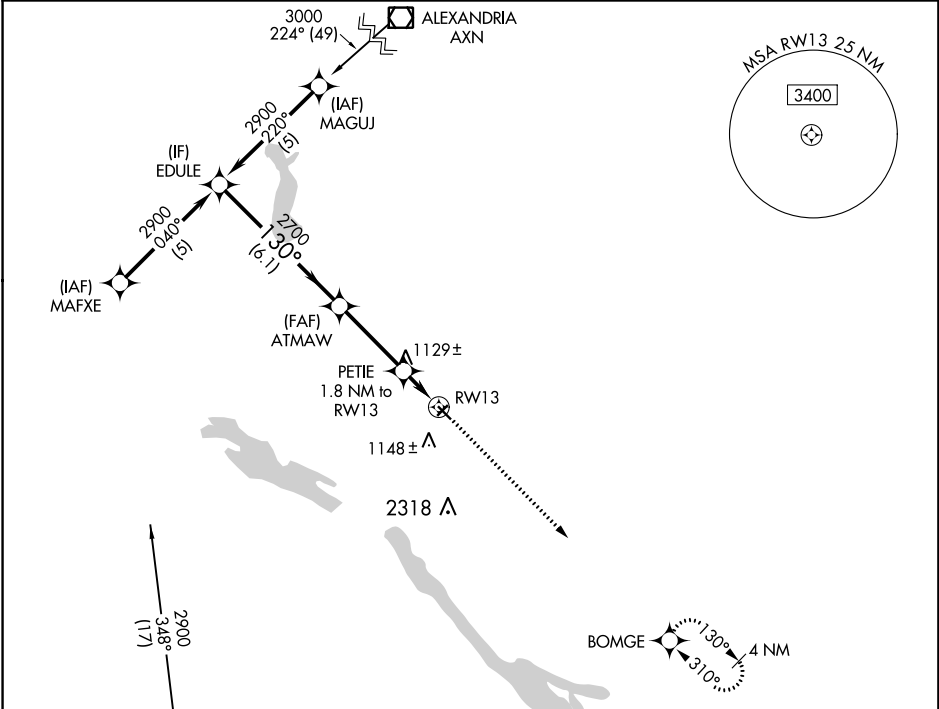
APP CRS 130°	Rwy Idg 3500
	TDZE 1020
	Apt Elev 1021

OLD

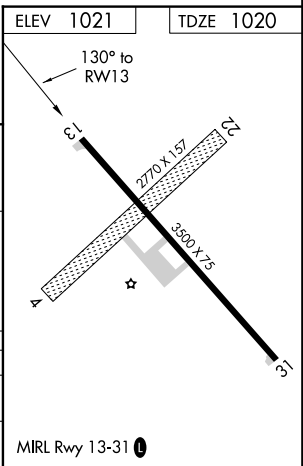
RNAV (GPS) RWY 13
APPLETON MUNI (AQP)

<p>⚠ Circling NA at night. DME/DME RNP-0.3 NA. When local altimeter setting not received, use Benson altimeter setting and increase all MDA 40 feet. VDP NA with Benson altimeter setting.</p>	<p>MISSED APPROACH: Climb to 2900 direct BOMGE and hold.</p>
---	--

AWOS-3 118.5	MINNEAPOLIS CENTER 127.1 290.2	PRINCETON RADIO 122.45	CTAF 122.9
------------------------	--	----------------------------------	----------------------



CATEGORY	A	B	C	D
LNAV MDA	1480-1	460 (500-1)	1480-1¼ 460 (500-1¼)	NA
CIRCLING	1480-1	459 (500-1)	1480-1½ 459 (500-1½)	NA



NC-1, 27 FEB 2020 to 26 MAR 2020

NC-1, 27 FEB 2020 to 26 MAR 2020

