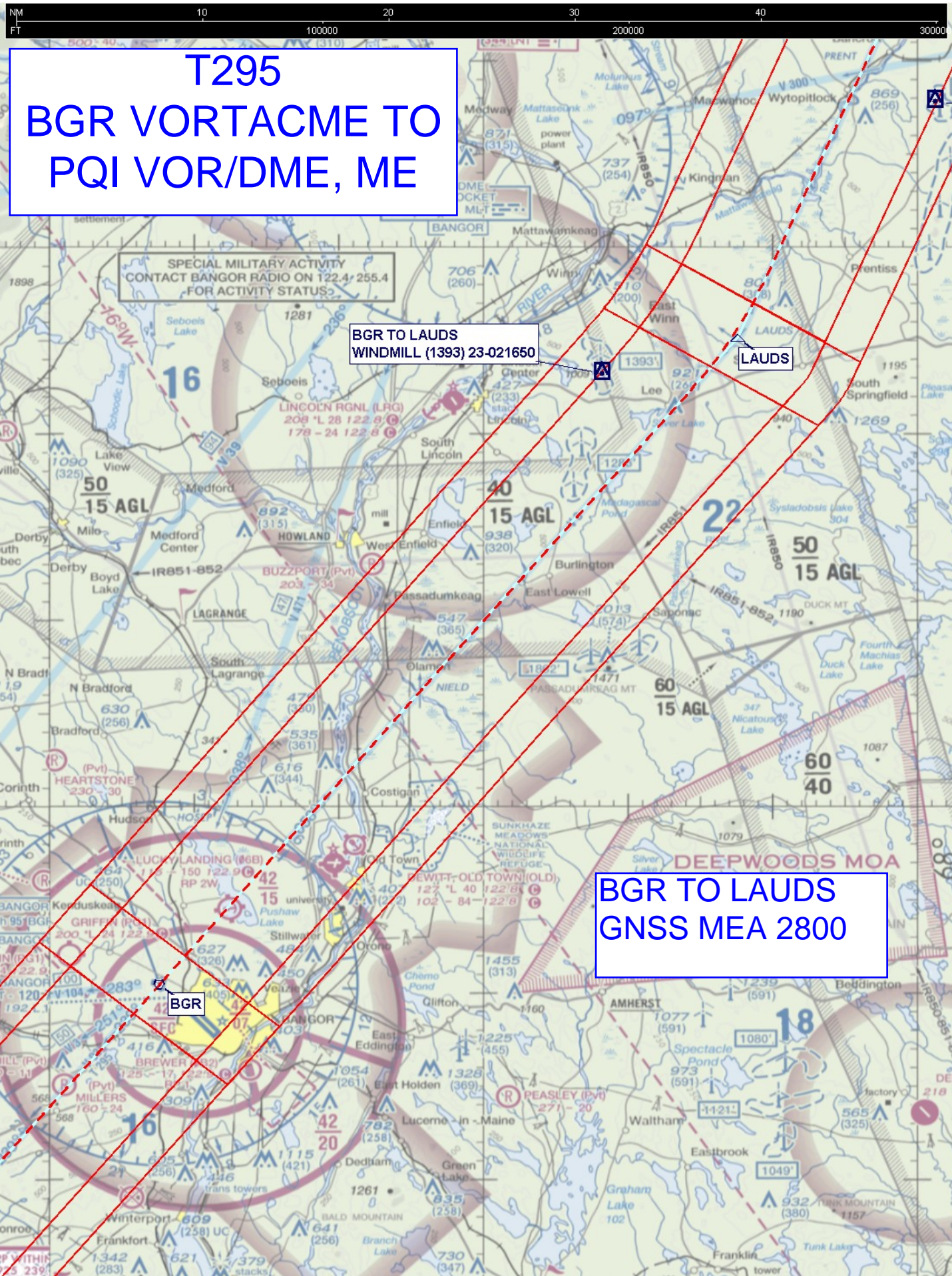


Flight Procedures Cover Page	Task Action: FLIGHT CHECK	Task Type: Segment	Estimated Chart Date: 06/17/2021	APWS Task ID: C77B82091BEA44B49418B68EA88ABB58	APWS Project ID: D5A4794EF61C4B6FA39AA5F77ECF86E5
Procedure: T295 BGR VTAC, ME TO PRESQUE ISLE (PQI), ME		Enroute: YES	Specialist: Martinelli, Tara		Agreement Number:
Airport ID:			Airport City:		State:
Facility ID:	Facility Type:	Flight Inspection Remark Type: New FC Slot			
<p>Procedure Comments: AIRSPACE DOCKET NUMBER 20-AEA-10.</p> <p>VOR MON PROJECT: HUL BEING DECOMMISSIONED</p> <p>AIRWAY STARTING POINT: BANGOR (BGR) VORTAC 445030.46N/0685226.28W.</p> <p>CONTACT DON LANIER, AJV-A430 405-495-8242.</p> <p>4/27/2021: THIS IS A CORRECTED COPY OF THE FORM APPROVED ON 04/01/2021 1. MAA ADDED TO THE LAST TWO SEGMENTS</p>					



FIPC BASIC FORM						
PROCEDURE: T295 BGR VTAC, ME TO PRESQUE ISLE (PQI), ME			AIRPORT NAME:		AIRPORT ID:	SPECIAL CONTROL NO: YG-01-242-21
FAC ID: T295		CITY:			ST:	ORIG CHART DATE: 06/17/2021
DFL TYPE: PROC/N	THIRD PARTY: <input type="checkbox"/> YES	EST. TIME ON SITE: 0.5	REIMB. NUMBER: AC0683	PTS TASK ID:		
PREFLIGHT NOTES						
REVIEWER:					DATE:	
COMMENTS:					CHECK ONE: <input type="checkbox"/> FLT CK REQ <input type="checkbox"/> NFCR <input type="checkbox"/> REJECT <div style="border-top: 1px solid black; display: flex; justify-content: flex-end; width: 100px;"> YES NO </div>	
					CPV COMPLETE?	X
PROCEDURE RESULTS						
INSPECTION DATE: 02/25/2021	CREW #: VN109	N #: N47	INSTRUMENT PROCEDURE STATUS: <input checked="" type="checkbox"/> SAT <input type="checkbox"/> SAT W/CHANGES <input type="checkbox"/> UNSAT		ARINC CODING: <input type="checkbox"/> SAT <input type="checkbox"/> SAT/GOLD <input type="checkbox"/> UNSAT	
FLIGHT INSPECTOR SIGNATURE: jorge a malcun @ 02/25/2021 20:47			PRINTED NAME: MALCUN, JORGE ALBERTO			NOTAM INITIATED? <input type="checkbox"/> YES <input checked="" type="checkbox"/> NO
FLIGHT INSPECTOR REMARKS: Completed SAT as requested.						
IN-FLIGHT OBSTACLE REPORT						
OBSTRUCTION ID #:	COORDINATES OR LOCATION:	GNSS ALTITUDE (MSL):	BAROMETRIC ALTITUDE (MSL):	HEIGHT ABOVE GROUND LEVEL:		



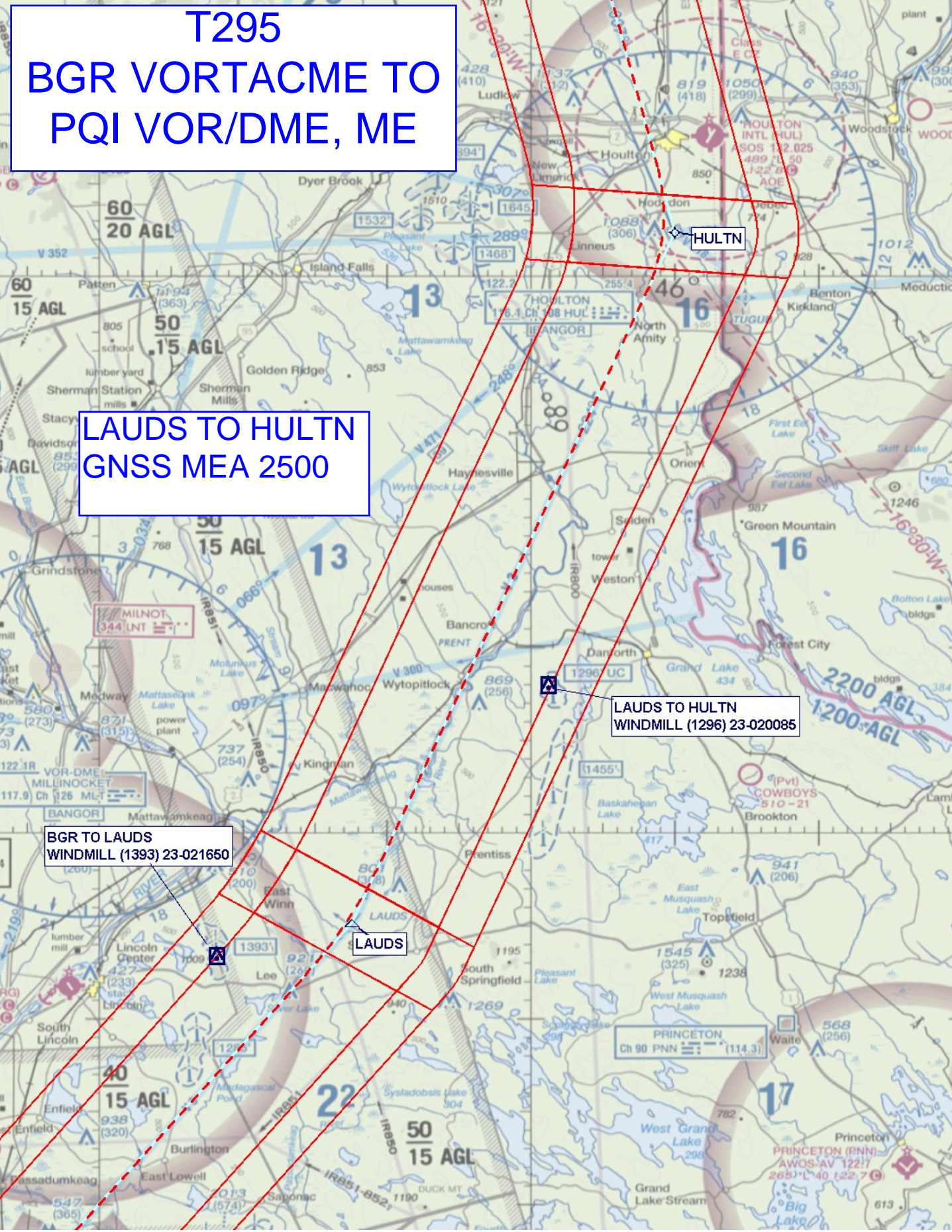


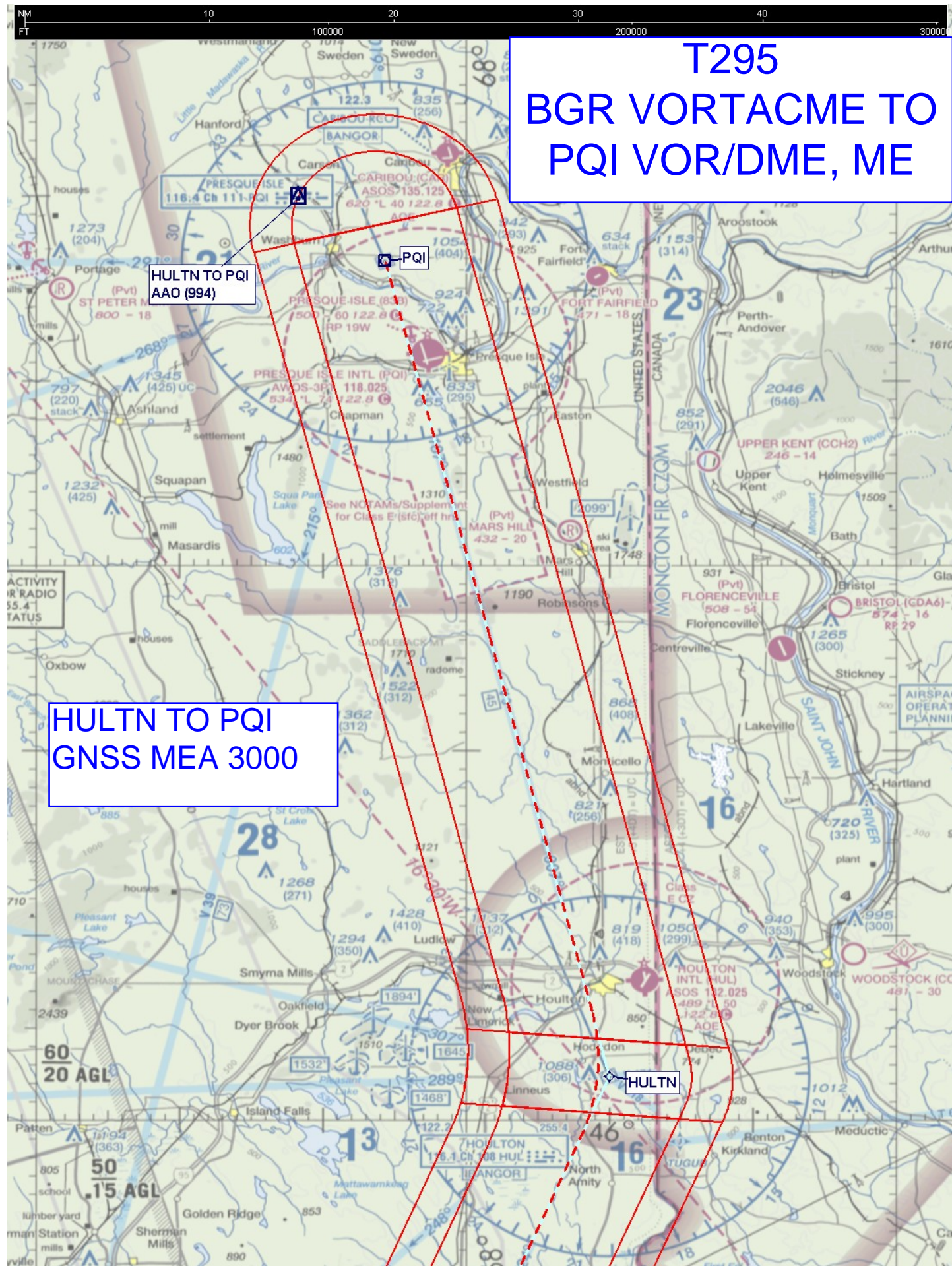
T295
BGR VORTACME TO
PQI VOR/DME, ME

LAUDS TO HULTN
GNSS MEA 2500

LAUDS TO HULTN
WINDMILL (1296) 23-020085

BGR TO LAUDS
WINDMILL (1393) 23-021650





T295
BGR VORTACME TO
PQI VOR/DME, ME

HULTN TO PQI
GNSS MEA 3000

HULTN