

Flight Procedures Cover Page	Task Action: Amendment	Task Type: IAP	Estimated Chart Date: 04/23/2020	APWS Task ID: C0BA65A696D84C668187BECC0A301B3A	APWS Request ID: B4262BE5F51F4A1BA7EAFA2B02836242
Procedure: APPROACH VOR/DME RWY 31 AMDT 4D		Enroute: NO	Specialist: Sarmiento, April		Agreement Number:
Airport ID: KBMT	Airport Name: BEAUMONT MUNI		Airport City: BEAUMONT		State: TX
Facility ID:	Facility Type:	Flight Inspection Remark Type:			
<div>Procedure Comments:</div> <div>P-NOTAM.</div> <div>NEW CIRCLING AREAS.</div> <div>PROCESSED IAW AIRCRAFT OPERATIONS GROUP (AJW-33) MEMO, OCTOBER 3, 2018, SUBJECT: FLIGHT INSPECTION REVIEW NOT REQUIRED.</div> <div>CONTACT DAVE DANNER 405-954-5077.</div> <div>QUALITY 12 CHECKED</div> <div>QUALITY 10 CHECKED</div>					

BEAUMONT, TEXAS

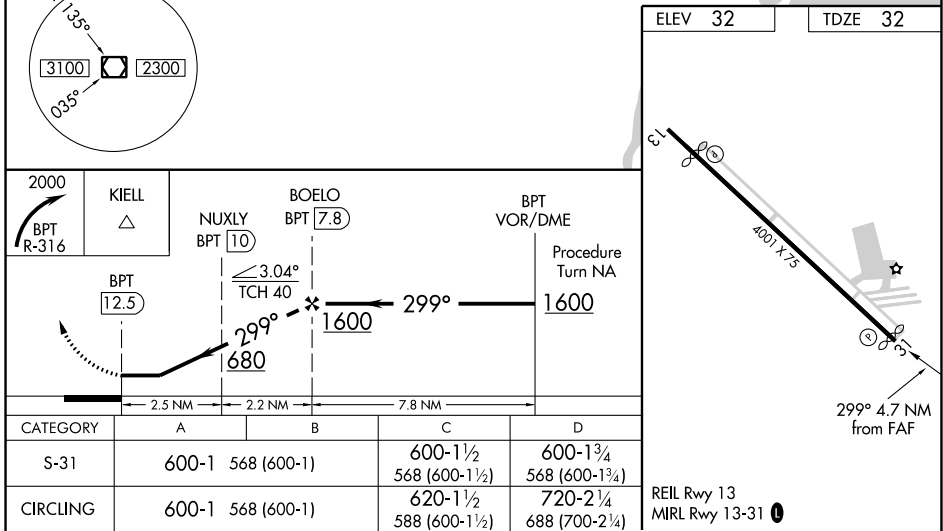
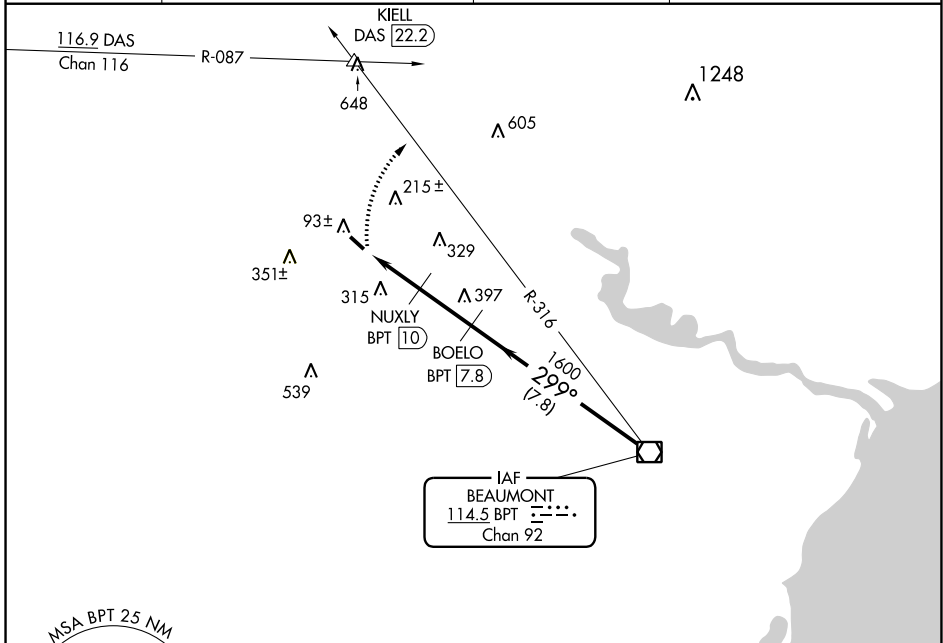
OLD

17117

VOR/DME BPT <b>114.5</b> Chan 92	APP CRS <b>299°</b>	Rwy Idg <b>3934</b> TDZE <b>32</b> Apt Elev <b>32</b>
--	------------------------	---

VOR/DME RWY 31  
BEAUMONT MUNI (BMT)

<div><div><div><div></div><div></div></div><div><div></div><div></div></div></div><div>Use Beaumont-Port Arthur, TX (Jack Brooks Rgnl) altimeter setting. Circling NA Rwy 16-34. Visibility reduction by helicopters NA.</div></div>		MISSED APPROACH: Climbing right turn to 2000 via BPT R-316 to KIELL INT/DAS 22.2 DME.	
AWOS-3P/T 118.425	HOUSTON APP CON 121.3 377.1	CLNC DEL 121.75	UNICOM 123.0 (CTAF) 1



BEAUMONT, TEXAS  
Amdt 4C 26AUG10

30°04'N-94°13'W

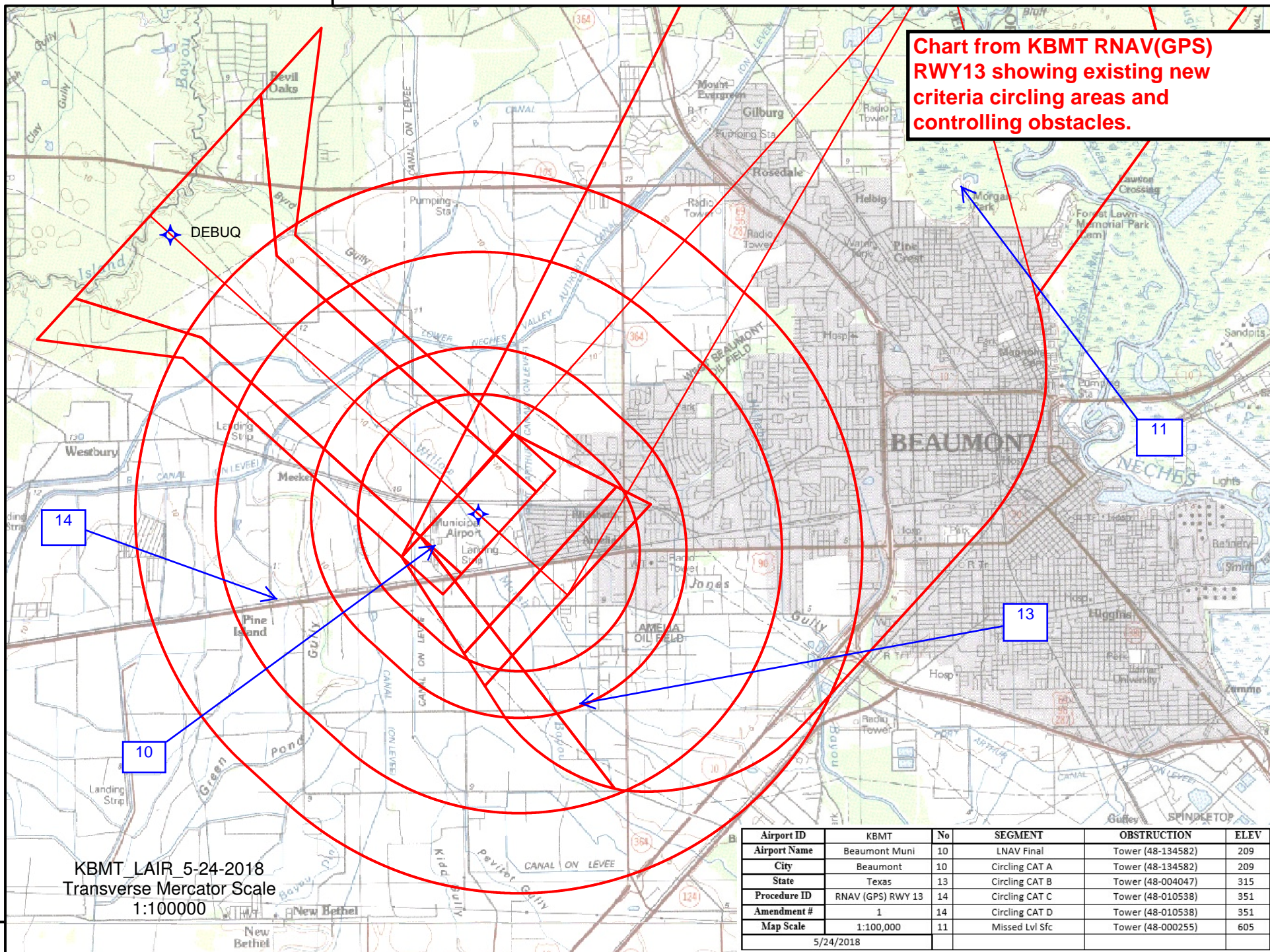
BEAUMONT MUNI (BMT)  
VOR/DME RWY 31

SC-5, 02 JAN 2020 to 30 JAN 2020

SC-5, 02 JAN 2020 to 30 JAN 2020

94°15'0"W

Chart from KBMT RNAV(GPS)  
RWY13 showing existing new  
criteria circling areas and  
controlling obstacles.



30°10'N