

Flight Procedures Cover Page	Task Action: FLIGHT CHECK	Task Type: IAP	Estimated Chart Date: 10/02/2025	APWS Task ID: BF4E3DBD539C4E739CF0F61120218467	APWS Project ID: BB6E087022824A62A86C758EFEA6E47D
Procedure: RNAV (GPS) RWY 34 AMDT 0B		Enroute: NO	Specialist: Wilkinson, Christopher		Agreement Number:
Airport ID: K01			Airport City: AUBURN		State: NE
Facility ID:	Facility Type:	Flight Inspection Remark Type: New FC Slot			
<div>Procedure Comments: ACTIVE DATA UTILIZED FOR KK01 AND RWYS.  CLEARS NOTAM FDC 5/0827.  CRC REMAINDER CHANGED FROM "F4AA3812" TO "41E88CBD".  CONTACT CASIMIR TABAKA, AJV-A430, 405-202-7857.</div> <div>QUALITY 21 CHECKED</div> <div>QUALITY 38 CHECKED</div>					

RNP APCH.

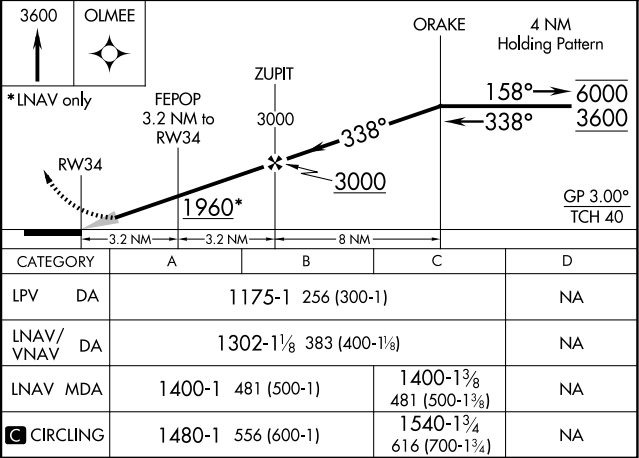
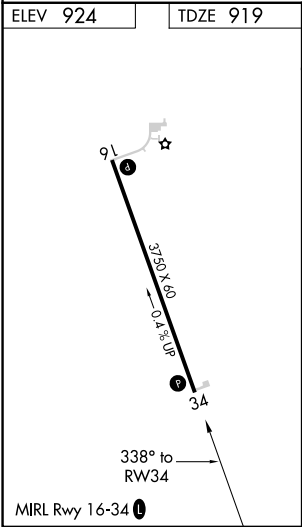
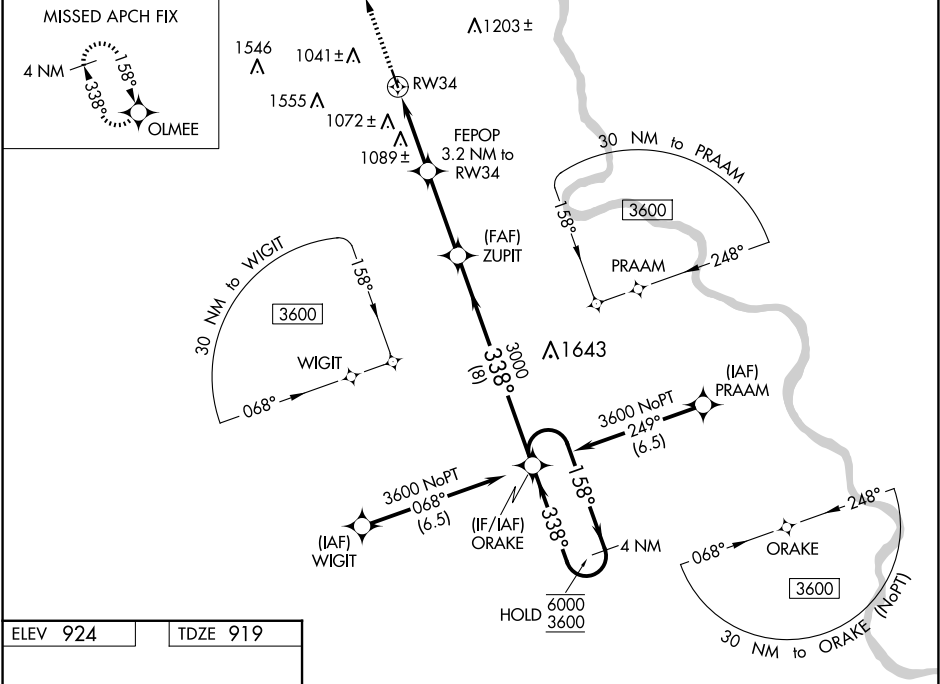
▼

▲ NA

Circling NA for Cat C west of Rwy 16-34.  
Baro-VNAV NA.  
Use Brenner Fld altimeter setting.

MISSED APPROACH: Climb to 3600 direct OLMEE and hold.

FNB ASOS 119.275	MINNEAPOLIS CENTER 128.75 346.3	CTAF 122.9 0
---------------------	------------------------------------	-----------------



NC-2, 17 APR 2025 to 15 MAY 2025

NC-2, 17 APR 2025 to 15 MAY 2025

AUBURN, NEBRASKA

AL-11432 (FAA)

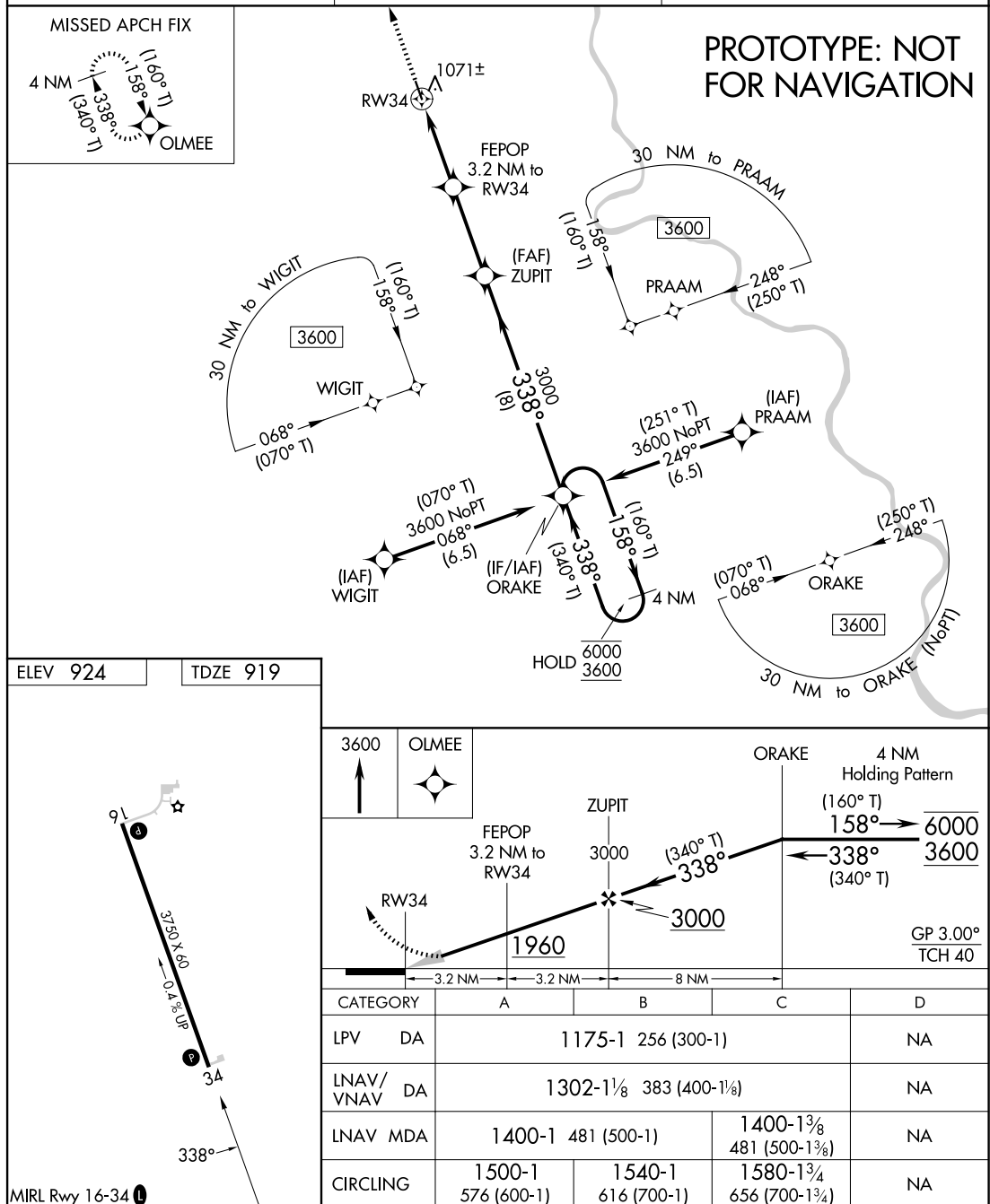
FIG

WAAS CH <b>42842</b> <b>W34A</b>	APP CRS <b>338°</b>	Rwy Ldg TDZE Apt Elev	<b>3750</b> <b>919</b> <b>924</b>
--	------------------------	-----------------------------	---

# RNAV (GPS) RWY 34

FARINGTON FLD (K01)

RNP APCH - GPS.		MISSED APPROACH: Climb to 3600 direct OLMEE and hold.
NA	Circling NA for Cat C west of Rwy 16-34. Baro-VNAV NA. Use FNB altimeter setting.	
FNB ASOS <b>119.275</b>	MINNEAPOLIS CENTER <b>128.75 346.3</b>	CTAF <b>122.90</b>



AUBURN, NEBRASKA

Orig-B FIG

40°23'N-95°47'W

FARINGTON FLD (K01)

# RNAV (GPS) RWY 34

AUTOMATED AL-11432 RNAV (GPS) RWY 34

NC-2

29 MAY 2025

COMPILER: CG

REVIEWER:

DBL CHKR:

EFF: FIG

