

Flight Procedures Cover Page	Task Action: Amendment	Task Type: IAP	Estimated Chart Date: 12/31/2020	APWS Task ID: BD010B35B3DF46DF987F9ABEA4D24658	APWS Project ID: 3CD8CC01839A43EA9C61D022F17572F5
Procedure: RNAV (GPS) RWY 24 AMDT 1C		Enroute: NO	Specialist: Vega, Ana		Agreement Number:
Airport ID: KAXQ	Airport Name: CLARION COUNTY		Airport City: CLARION		State: PA
Facility ID:	Facility Type:	Flight Inspection Remark Type:			
<p>Procedure Comments: PROCESSED IAW AIRCRAFT OPERATIONS GROP (AJF-1000) MEMO DATED JUNE 4, 2020. SUBJECT: FLIGHT INSPECTION OF NEW CONTROLLING OBSTACLES..</p> <p>ABBREVIATED AMENDMEND COMPLETED USING ACTIVE DATA.</p> <p>CONTACT: JOHN BORDY 405-954-0980</p>					

QUALITY
41
CHECKED

QUALITY
8
CHECKED

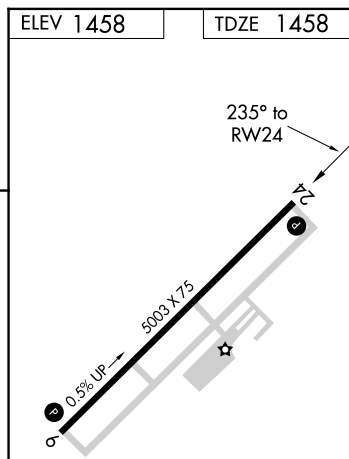

FIG

RNAV (GPS) RWY 24

CLARION COUNTY (AXQ)

MISSED APPROACH:
Climb to 3100 direct
LOCPI and hold.

PROTOTYPE: NOT
FOR NAVIGATION



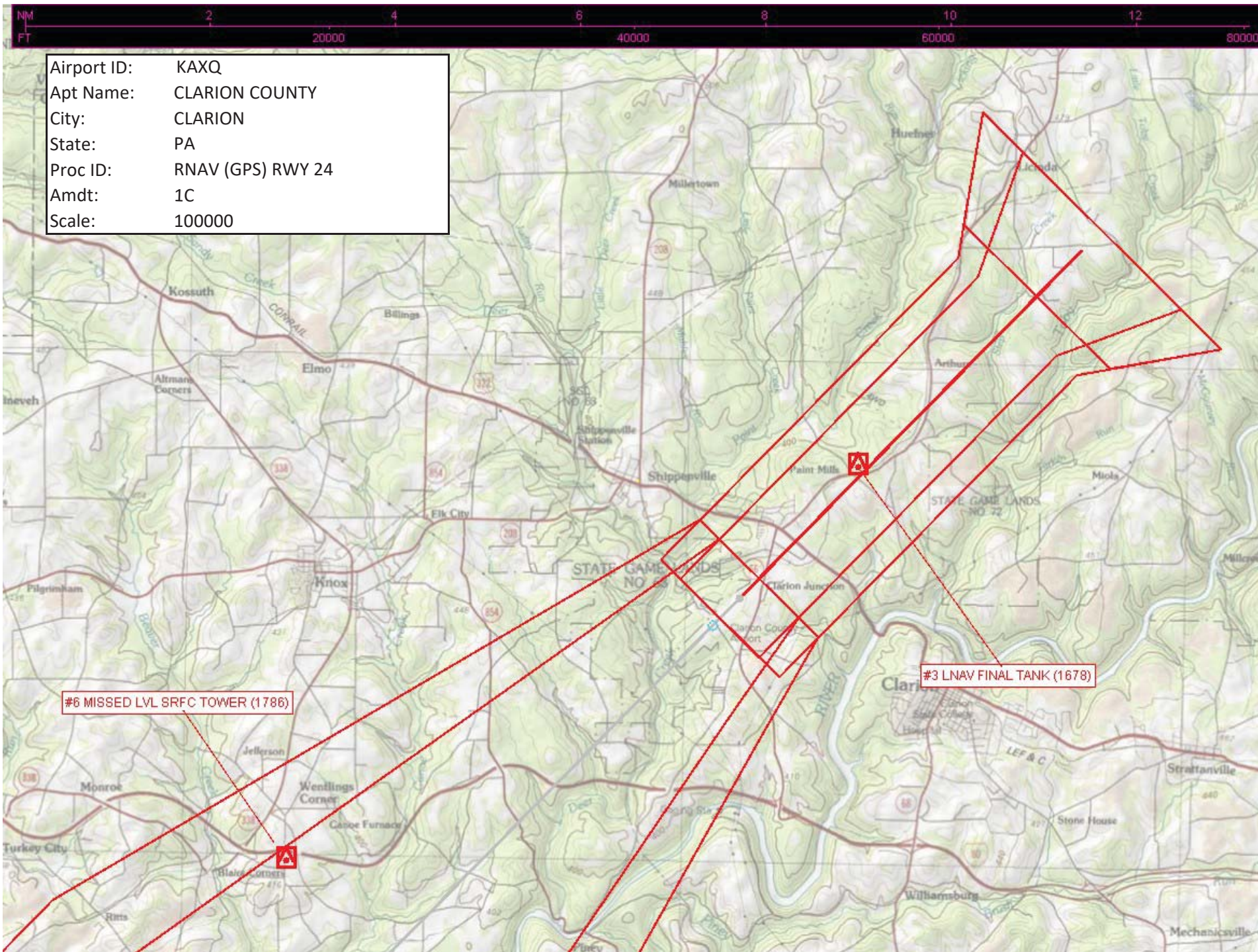
REIL Rwy 6 and 24 **L**
MIRL Rwy 6-24 **L**

CLARION COUNTY (AXQ)

RNAV (GPS) RWY 24

AUTOMATED AL-6527 RNAV (GPS) RWY 24

NE-4
6 OCT 2020
COMPILER: CG
REVIEWER:
DBL CHKR:
EFF DATE: FIG



Airport ID: KAXQ
Apt Name: CLARION COUNTY
City: CLARION
State: PA
Proc ID: RNAV (GPS) RWY 24
Amdt: 1C
Scale: 500000

