

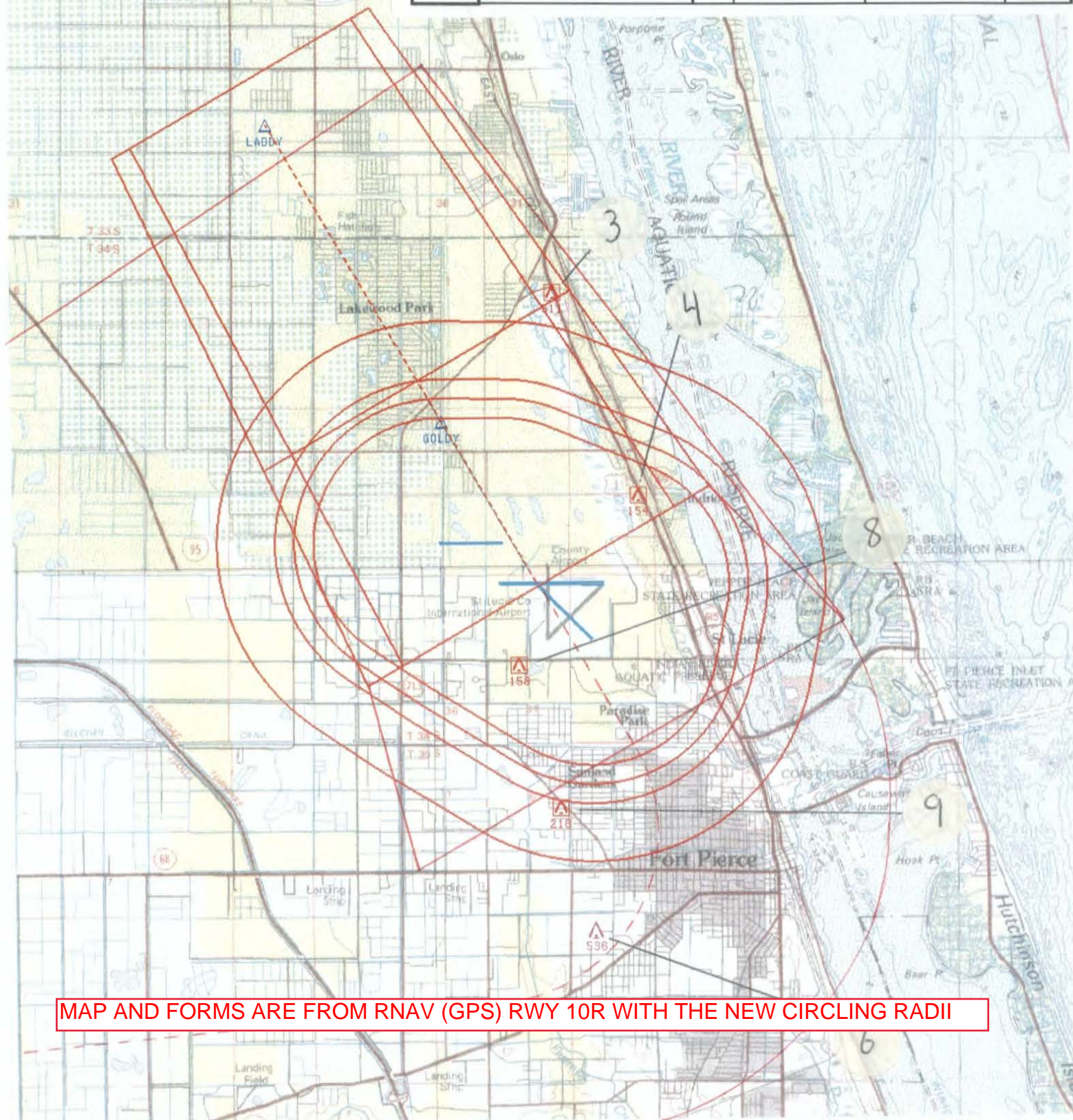


Flight Procedures Cover Page	Task Action: Amendment	Task Type: IAP	Estimated Chart Date: 04/23/2020	APWS Task ID: B9E11AA23EEE40C381BFF7CFD21E714A	APWS Request ID: 40B22F218E054F578C60BAA62D57634F
Procedure: APPROACH RNAV (GPS) RWY 28 L AMDT 1C		Enroute: NO	Specialist: Marsh, Andre		Agreement Number:
Airport ID: KFPR	Airport Name: TREASURE COAST INTL		Airport City: FORT PIERCE		State: FL
Facility ID:	Facility Type:	Flight Inspection Remark Type:			
<div> <div> Procedure Comments: P-NOTAM NEW CIRCLING RADII PROCESSED IAW AIRCRAFT OPERATIONS GROUP (AJW-33) MEMO, OCTOBER 3, 2018, SUBJECT: FLIGHT INSPECTION REVIEW NOT REQUIRED. DAVE DANNER: 405-954-5077 </div> <div>  2.12.2020 BD  DNAC </div> </div>					

NM 1 2 3 4 5 6 7 8 9 10
FT 8000 16000 24000 32000 40000 48000 56000 64000
fpokdd | kfprvdm14 (PROD) | 26 Mar 2012 13:02:38 | 1" = 8333.3 feet (MAP)

Airport ID:	KFPR	FM 9			
Apt Name:	ST. LUCIE COUNTY INTL	No	SEGMENT	OBSTRUCTION	ELEV
City:	FORT PIERCE	3	FINAL	TOWER	511
State:	FL	4	FINAL S/D	TREE	154
Scale:	1:100,000	8	CIRC CAT A-C	POLE	158
Proc ID:	VOR/DME RWY 14	9	CIRC CAT D	TOWER	218
Amdt #:	9A	6	MA LVL SFC	TOWER	536



MAP AND FORMS ARE FROM RNAV (GPS) RWY 10R WITH THE NEW CIRCLING RADII