



Flight Procedures Cover Page	Task Action: P-NOTAM	Task Type: IAP	Estimated Chart Date: 12/30/2021	APWS Task ID: B6F49B6E2EA8471C92A4BDCC71A92CF7	APWS Project ID: 6153BADACC214FB6AC9189C8CFC9BDB9
Procedure: RNAV (GPS) RWY 17 AMDT 1A		Enroute: NO	Specialist: Miller, Ralph		Agreement Number:
Airport ID: KTQH			Airport City: TAHLEQUAH		State: OK
Facility ID:	Facility Type:	Flight Inspection Remark Type:			
<p>Procedure Comments:</p> <p>P-NOTAM.</p> <p>ORDER 8260.3, CHAPTER 2, NEW CIRCLING CRITERIA APPLIED</p> <p>ACTIVE DATA USED.</p> <p>CONTACT JASON KRETSCHMER, AJV-A421, 405-954-5077.</p> <div style="text-align: center; margin-top: 20px;"> <i>Digitally signed by</i>  <b>JASON KRETSCHMER</b>              Oct 28, 2021         </div> <div style="text-align: right; margin-top: 100px;">   </div>					

OLD

TAHLEQUAH, OKLAHOMA

AL-6777 (FAA)

19339

APP CRS  
177°  
Rwy Idg  
5001  
TDZE  
874  
Apt Elev  
874

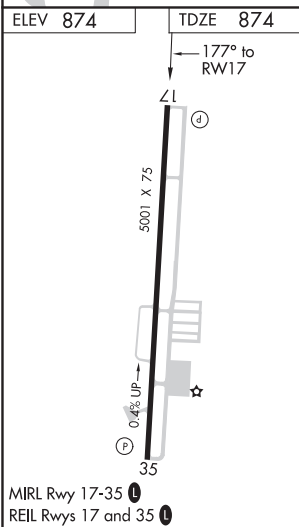
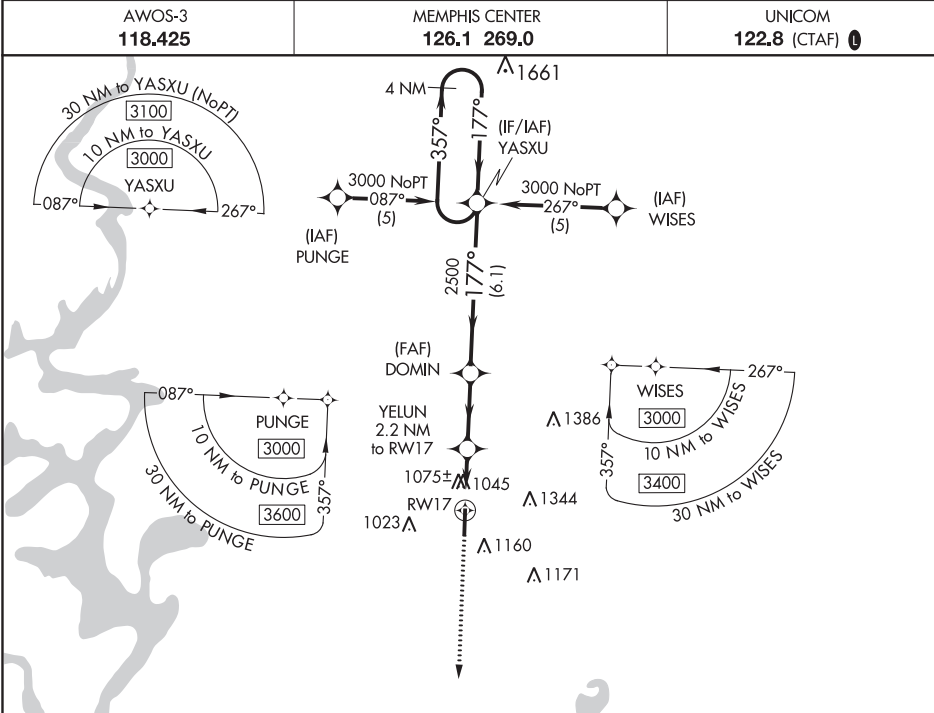
**RNAV (GPS) RWY 17**  
TAHLEQUAH MUNI (TQH)

**AWOS-3**  
**118.425**

**MEMPHIS CENTER**  
**126.1 269.0**

**UNICOM**  
**122.8 (CTAF) 0**

**MISSED APPROACH:** Climb to 3100 direct SUBME and hold.



TAHLEQUAH, OKLAHOMA  
Amdt 1 05JUN08

35°56'N-95°00'W

TAHLEQUAH MUNI (TQH)  
**RNAV (GPS) RWY 17**

SC-1, 27 FEB 2020 to 26 MAR 2020

SC-1, 27 FEB 2020 to 26 MAR 2020

[illegible]

Circling CAT C TOWER (1344)  
40-001553

Circling CAT A/B TOWER (1160)  
40-001177