

Flight Procedures Cover Page	Task Action: FLIGHT CHECK	Task Type: IAP	Estimated Chart Date: 10/02/2025	APWS Task ID: B2F5D970B459423B989436228AD32F25	APWS Project ID: 836C1B620FEA47C89F29F5DE092D39F0
Procedure: RNAV (GPS)-A ORIG		Enroute: NO	Specialist: Pipkin, Ryan		Agreement Number:
Airport ID: PFZK			Airport City: AKIACHAK		State: AK
Facility ID:	Facility Type:	Flight Inspection Remark Type: New FC Slot			
<div>Procedure Comments:</div> <div>PENDING AIRNAV DATA USED FOR PROCEDURE DEVELOPMENT.</div> <div>ESTABLISHING IFR USE OF AN AIRPORT FOR THE FIRST TIME. NO SURVEY, NA AT NIGHT.</div> <div>AIRPORT MAGVAR CHANGED FROM E19/1985 TO E8/2030.</div> <div>RUNWAYS RENUMBERED FROM 01/19 TO 02/20.</div> <div>CONTACT RAKE MCGRAW (AJV-A422)- 405-954-8711</div> <div>QUALITY 20 CHECKED</div> <div>QUALITY 9 CHECKED BEGUE</div>					

FIPC BASIC FORM								
PROCEDURE: RNAV (GPS)-A ORIG			AIRPORT NAME: AKIACHAK		AIRPORT ID: PFZK		SPECIAL CONTROL NO: KG-05-117-25	
FAC ID: PFZKA		CITY: AKIACHAK			ST: AK		ORIG CHART DATE: 10/02/2025	
DFL TYPE: PROC/G	THIRD PARTY: <input type="checkbox"/> YES	EST. TIME ON SITE: 0.5	REIMB. NUMBER:		PTS TASK ID: B2F5D970B459423B989436228AD32F25			
PREFLIGHT NOTES								
REVIEWER:					DATE:			
COMMENTS:					CHECK ONE:			
					<input type="checkbox"/> FLT CK REQ <input type="checkbox"/> NFCR <input type="checkbox"/> REJECT			
							YES	NO
					CPV COMPLETE?		X	
PROCEDURE RESULTS								
INSPECTION DATE: 06/17/2025		CREW #: VN075	N #: N87	INSTRUMENT PROCEDURE STATUS: <input checked="" type="checkbox"/> SAT <input type="checkbox"/> SAT W/CHANGES <input type="checkbox"/> UNSAT		ARINC CODING: <input checked="" type="checkbox"/> SAT <input type="checkbox"/> SAT/GOLD <input type="checkbox"/> UNSAT		
FLIGHT INSPECTOR SIGNATURE: joel f hawkley @ 06/17/2025 22:11			PRINTED NAME: HAWKLEY, JOEL FEWENS				NOTAM INITIATED? <input type="checkbox"/> YES <input checked="" type="checkbox"/> NO	
FLIGHT INSPECTOR REMARKS:								
IN-FLIGHT OBSTACLE REPORT								
OBSTRUCTION ID #:	COORDINATES OR LOCATION:		GNSS ALTITUDE (MSL):		BAROMETRIC ALTITUDE (MSL):		HEIGHT ABOVE GROUND LEVEL:	



Federal Aviation Administration

Initial Development Notification for AIRNAV Pending Records

To: Brian Murphy, Manager Aeronautical Data Team, AJV-A31

From Patrick Mulqueen, Manager Instrument Flight Procedures Quality Control, AJV-A44

Subject **ACTION** Request for Pending Records **PFZK____AKIACHAK, , AK US**

The Magnetic Variation (MV) data for the airport(s) and/or facility(s) listed will be revised effective concurrent with the publication of the procedure(s) listed below. Estimated Chart Date: 10/2/2025

Current/Assigned M E 19 1985 New MV E 8 2030

ECD	Airport ID	Procedure Name	Task Report Type Selectio
10/2/2025	PFZK	CABOT ONE DEPARTURE (OBSTACLE) (RNAV)	MAGVAR
10/2/2025	PFZK	RNAV (GPS)-A ORIG	MAGVAR
10/2/2025	PFZK	TAKEOFF MINIMUMS AND OBSTACLE DP ORIG	MAGVAR

NAVAID ID / RWY	Type / Old No	Use / New RWY/Notes
RWY	19	20
RWY	1	2

IF you have any questions please notify: Rake.McGraw@faa.gov

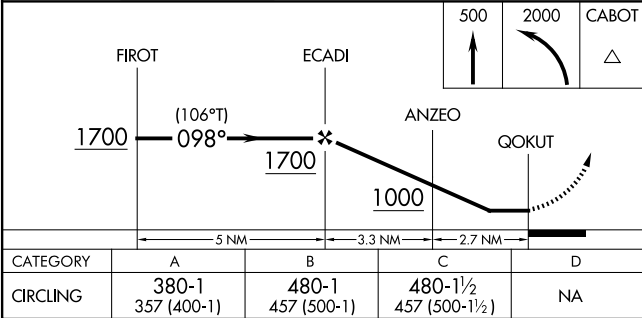
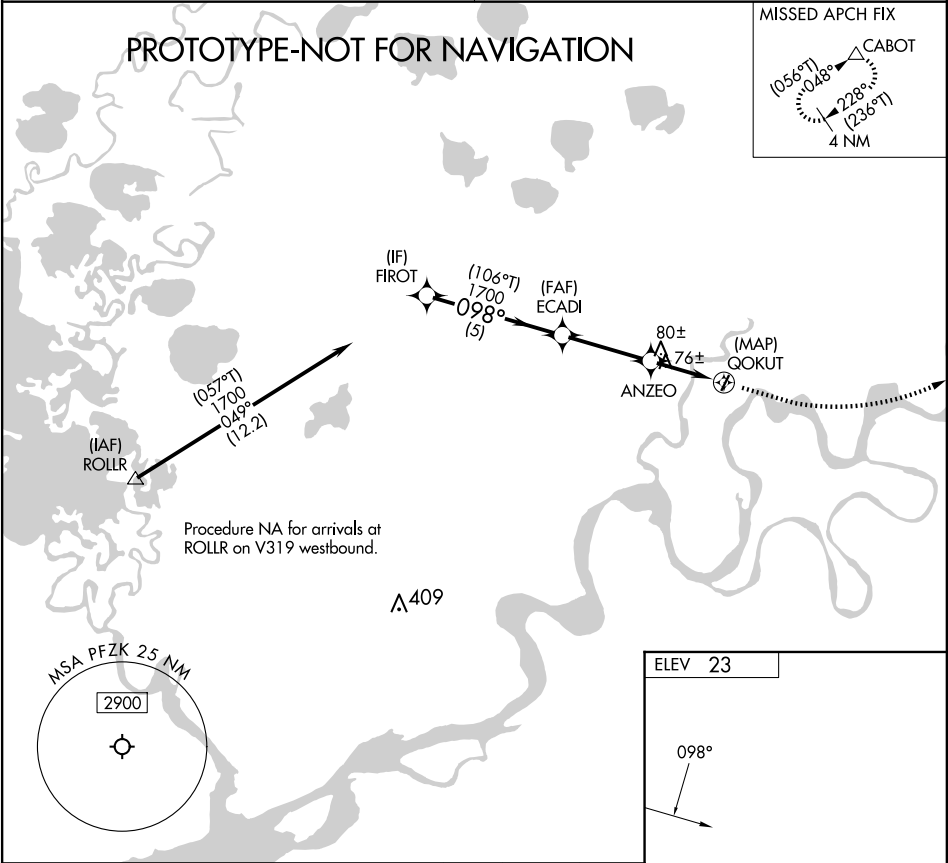
Processe Tuesday, April 15, 2025

APP CRS	Rwy Ldg	N/A
098°	TDZE	N/A
	Apt Elev	23

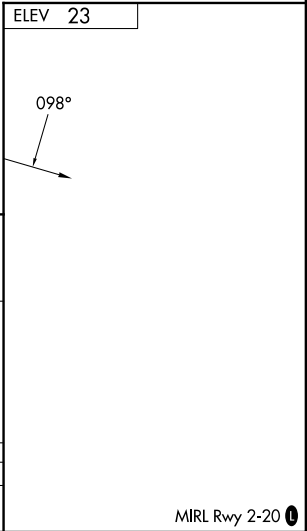
RNAV (GPS)-A
AKIACHAK (Z13)(PF/ZK)

RNP APCH - GPS.	MISSED APPROACH: Climb to 500, then climbing left turn to 2000 direct CABOT and hold.
When local altimeter setting not received, use BET/PABE altimeter setting and increase all MDAs 60 feet. Procedure NA at night.	

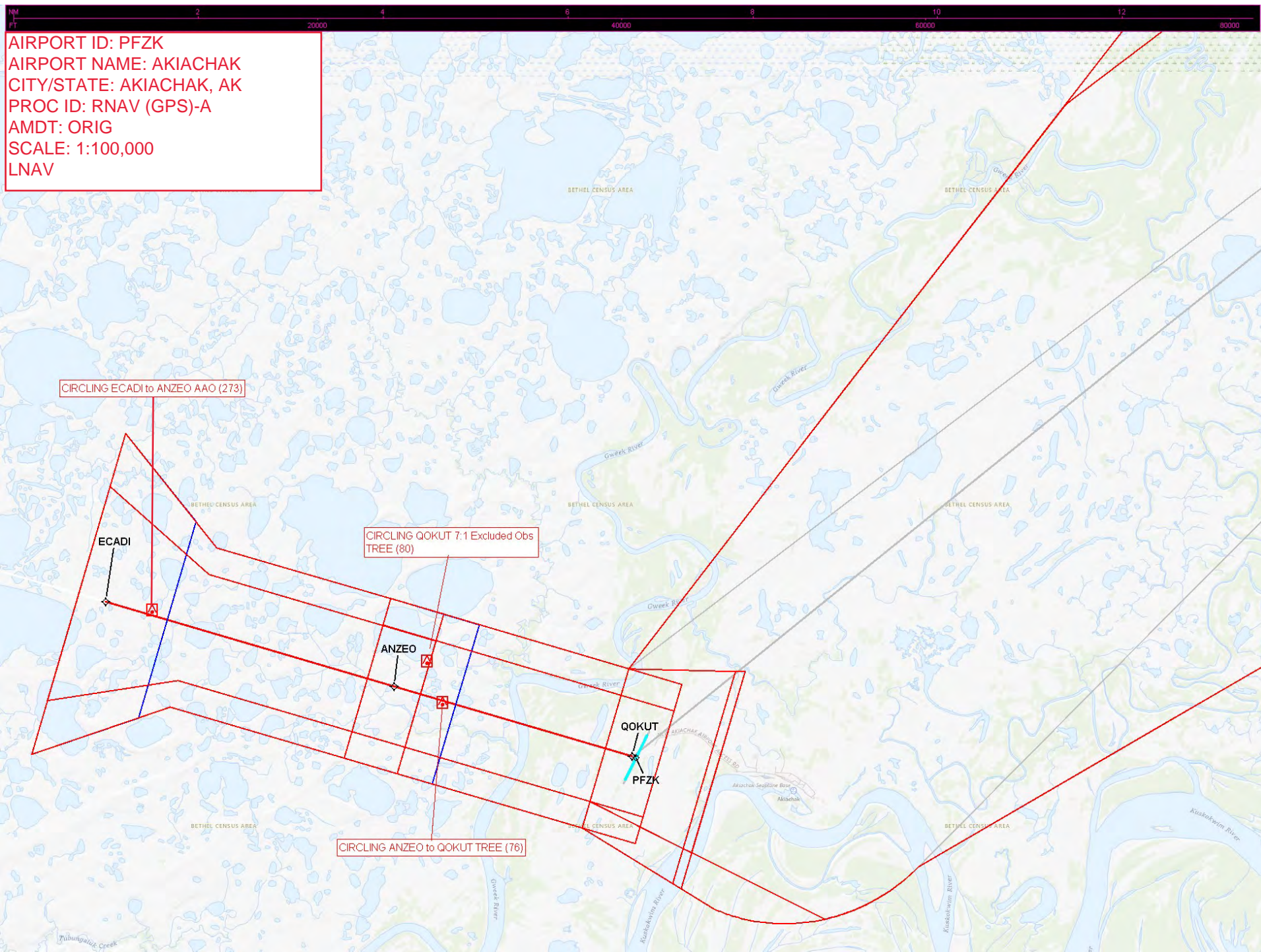
AWOS-3P 118.0	CTAF 122.9
------------------	---------------

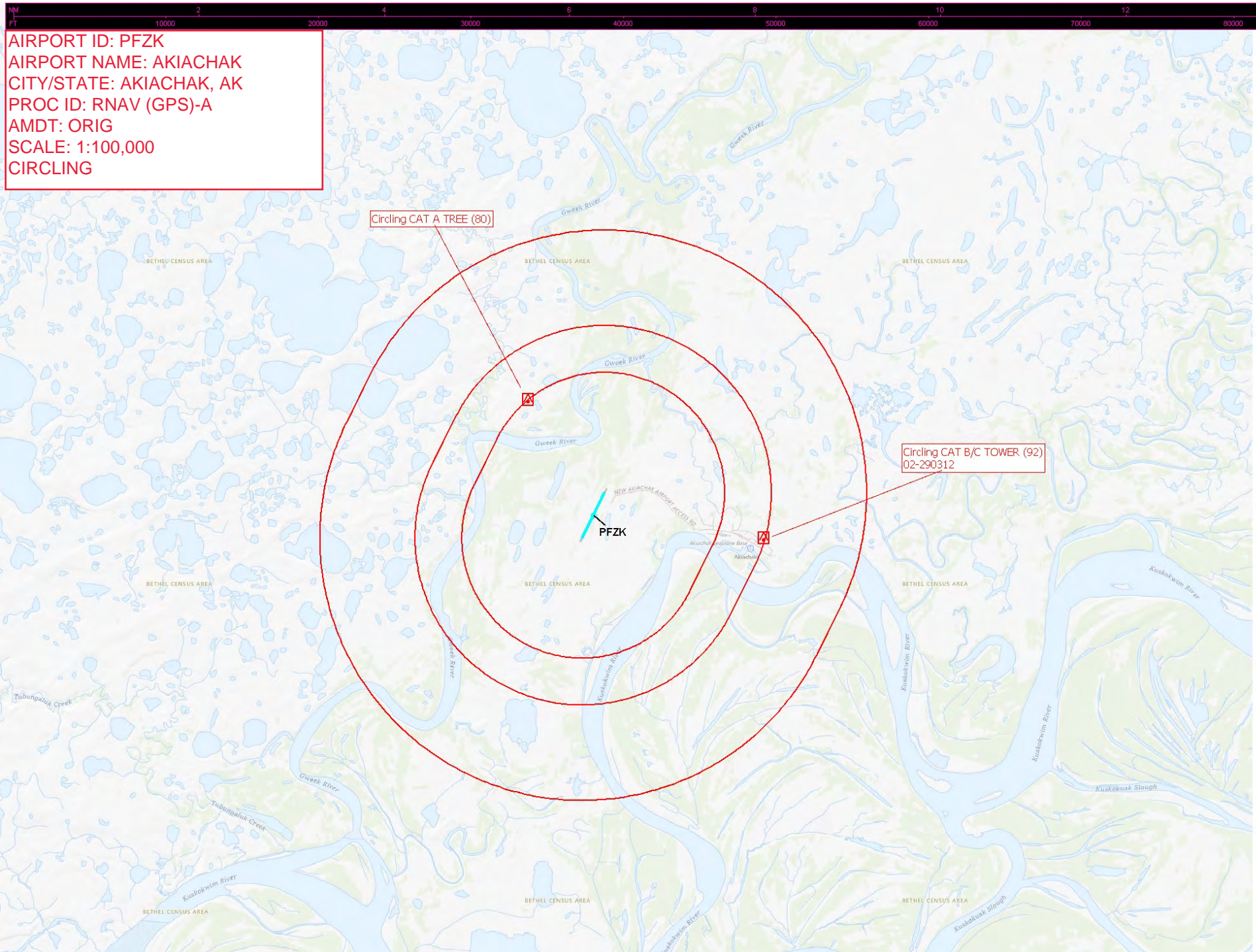


CATEGORY	A	B	C	D
CIRCLING	380-1 357 (400-1)	480-1 457 (500-1)	480-1½ 457 (500-1½)	NA



AIRPORT ID: PFZK
AIRPORT NAME: AKIACHAK
CITY/STATE: AKIACHAK, AK
PROC ID: RNAV (GPS)-A
AMDT: ORIG
SCALE: 1:100,000
LNAV





AIRPORT ID: PFZK
AIRPORT NAME: AKIACHAK
CITY/STATE: AKIACHAK, AK
PROC ID: RNAV (GPS)-A
AMDT: ORIG
SCALE: 1:500,000

