


Flight Procedures Cover Page	Task Action: Cancellation	Task Type: IAP	Estimated Chart Date: 12/29/2022	APWS Task ID: B0CB7B14C04E44D8968E05D6D36A95F2	APWS Project ID: 17A3E881B54C4BEE8010FC5090F72E3A
Procedure: NDB-A AMDT 1C		Enroute: YES	Specialist: Keefer, John		Agreement Number:
Airport ID: KSAA			Airport City: SARATOGA		State: WY
Facility ID: SAA	Facility Type: NDB	Flight Inspection Remark Type:			
<p>Procedure Comments: Cancel NDB-A due to the Saratoga (SAA) NDB being decommissioned.</p> <p>CONTACT CASIMIR TABAKA 405-954-7931.</p> <div style="text-align: center;">  </div> <div style="text-align: right;"> <p><i>Digitally signed by</i>  <b>CASIMIR L TABAKA</b>  Aug 23, 2022</p> </div>					

NDB SAA <b>266</b>	APP CRS <b>150°</b>	Rwy Idg TDZE Apt Elev <b>N/A</b> <b>7014</b>
-----------------------	------------------------	--

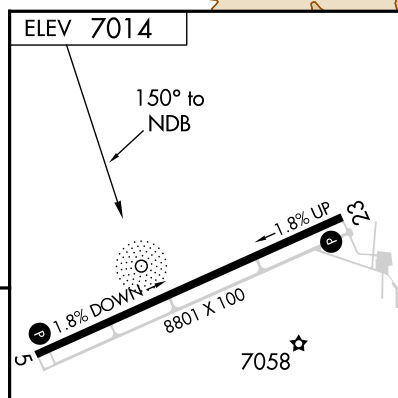
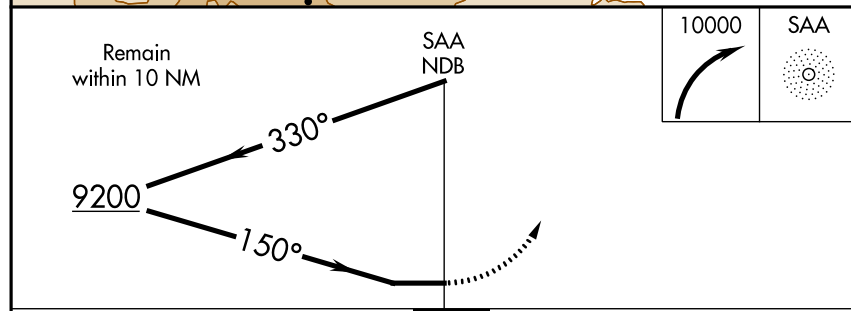
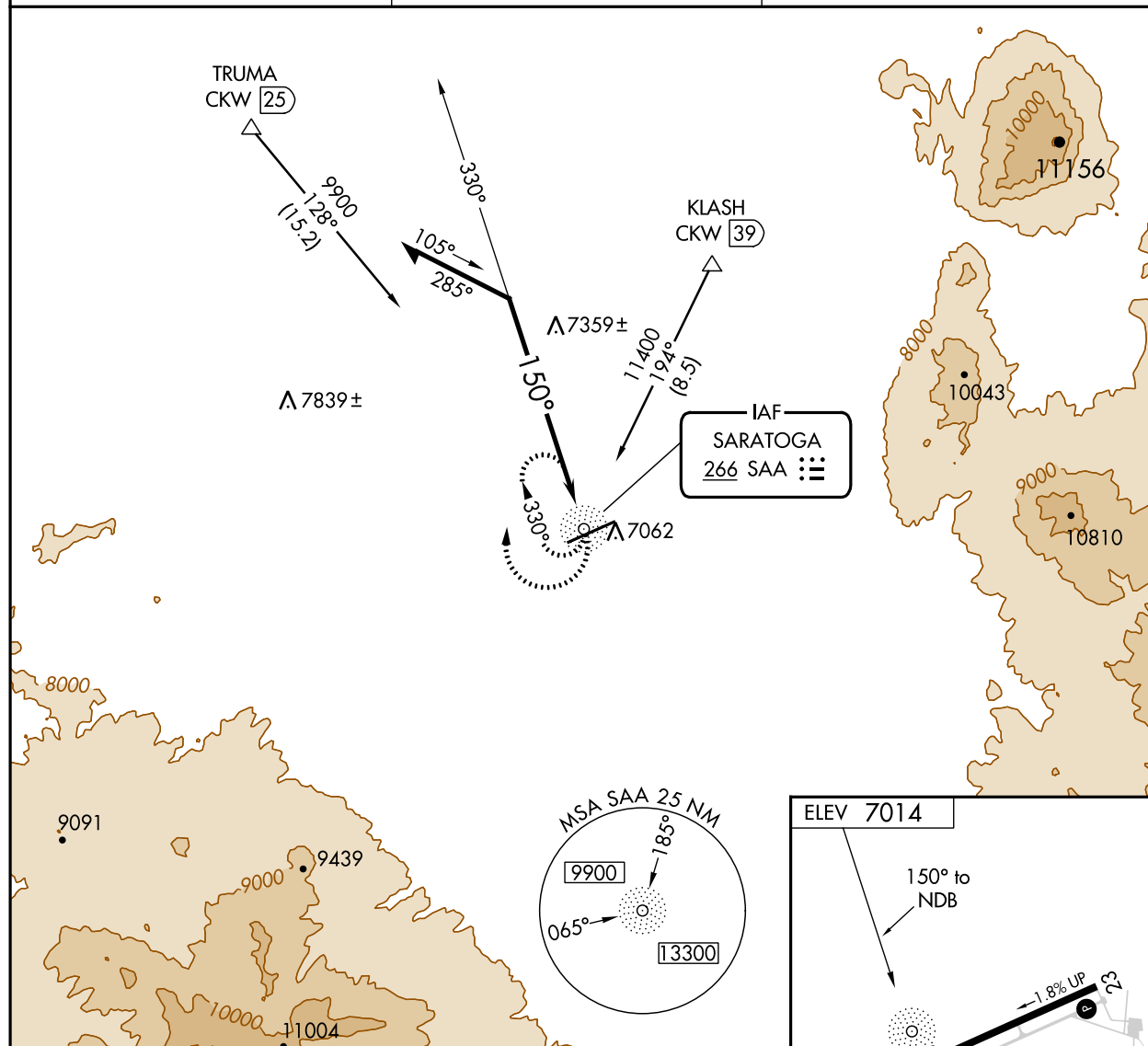
**NDB-A**  
SHIVELY FLD (SAA)



When local altimeter setting not received, use Rawlins altimeter setting and increase all MDAs 100 feet, increase Cat C visibility ¼ SM and Cat D visibility ½ SM.

MISSED APPROACH: Climbing right turn to 10000 in SAA NDB holding pattern.

AWOS-3PT <b>118.175</b>	DENVER CENTER <b>132.1 254.35</b>	UNICOM <b>122.8 (CTAF) 0</b>
----------------------------	--------------------------------------	---------------------------------



CATEGORY	A	B	C	D
CIRCLING	7720-1¼ 706 (800-1¼)	7720-2 706 (800-2)	7820-2½ 806 (900-2½)	

REIL Rwy 5 and 23 0  
MIRL Rwy 5-23 0