

Flight Procedures Cover Page	Task Action: P-NOTAM	Task Type: IAP	Estimated Chart Date: 11/05/2020	APWS Task ID: AFD8A02AA3ED40BAB163DD221C01B80D	APWS Project ID: 19E31A27AC774890863BD45A1C223AB0
Procedure: RNAV (GPS) RWY 36 AMDT 0C		Enroute: NO	Specialist: Miller, Ralph		Agreement Number:
Airport ID: I34	Airport Name: GREENSBURG MUNICIPAL		Airport City: GREENSBURG		State: IN
Facility ID:	Facility Type:	Flight Inspection Remark Type:			
<div>Procedure Comments:</div> <div>P-NOTAM</div> <div>CIRCLING ICON</div> <div>PROCESSED IAW AIRCRAFT OPERATIONS GROUP (AJW-33) MEMO, OCTOBER 3, 2018, SUBJECT: FLIGHT INSPECTION REVIEW NOT REQUIRED</div> <div>ACTIVE DATA USED.</div> <div>CONTACT JASON KRETSCHMER, AJV-A421, (405)-954-4019</div> <div>QUALITY 12 CHECKED</div> <div>QUALITY 10 CHECKED</div>					

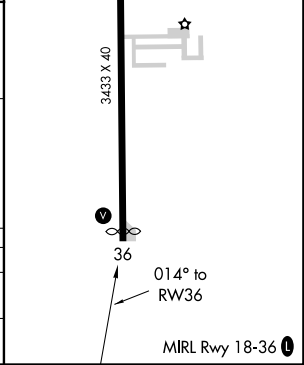
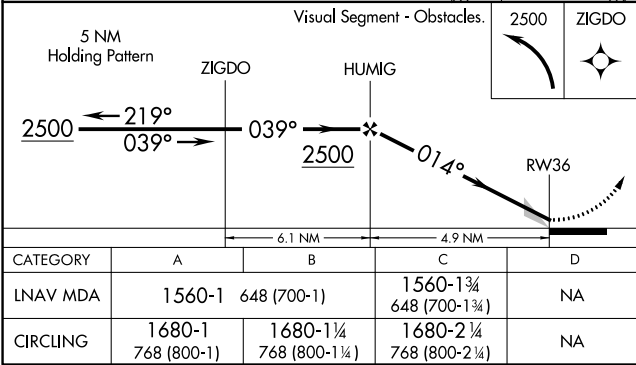
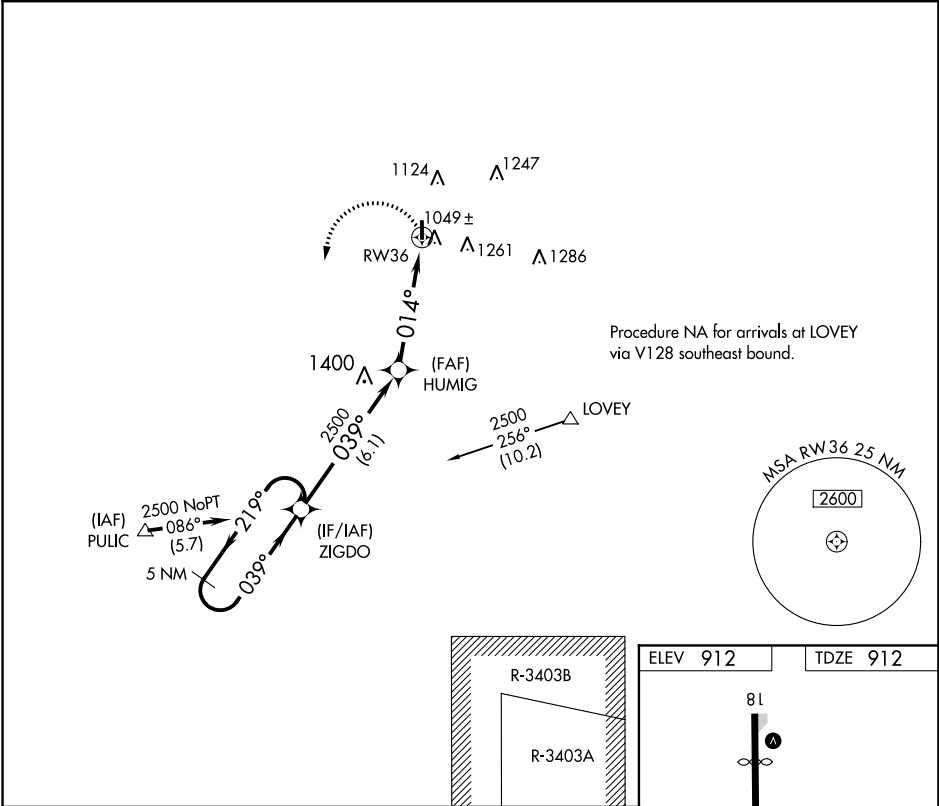
APP CRS	Rwy Idg	3333
014°	TDZE	912
	Apt Elev	912

OLD

RNAV (GPS) RWY 36
GREENSBURG MUNI (I34)

RNP APCH.	MISSED APPROACH: Climbing left turn to 2500 direct ZIGDO and hold.
▼ NA Use Columbus Muni altimeter setting; if not received, use Indianapolis Intl altimeter setting and increase all MDAs 40 feet.	

BAK AWOS-3 119.75	INDIANAPOLIS APP CON 127.15	CTAF 122.9 0
----------------------	--------------------------------	-----------------



EC-2, 21 MAY 2020 to 18 JUN 2020

EC-2, 21 MAY 2020 to 18 JUN 2020

K134
GREENSBURG MUNI
GREENSBURG
IN
NEW CIRCLING AREA
1:100,000

