Flight Procedures Cover Page	Task Action: FLIGHT CHECK	Task Type: IAP	Estimated Chart Date: 02/20/2025	APWS Task ID: AC02665E27DB475580BA967A368BC1D8	APWS Project ID: 242AAC1B14D74F4EA0CC83D9E982186C
Procedure: RNAV (GPS) RWY 7 AMDT 4		Enroute: NO	Specialist: Bruno, John		Agreement Number:
Airport ID: KART			Airport City: WATERTOWN		State: NY
Facility ID:	Facility Type:	Flight Inspection Remark Type: New FC Slot			

Procedure Comments:
WOLLS OM DECOM, MATCH ILS PFAF

CONTACT JOHN BORDY 405-954-0980

QUALITY 20 CHECKED

Data as of: 10/28/2024 13:37:29 CDT

FIPC BASIC FORM

PROCEDURE:	AIRPORT NAME:	AIRPORT ID:	SPECIAL CONTROL NO:
RNAV (GPS) RWY 7 AMDT 4	WATERTOWN INTL	KART	YG-11-173-24

FAC ID: KART07.04	CITY: WATERTOWN	ST: NY	ORIG CHART DATE: 04/17/2025

DFL TYPE:	THIRD PARTY:	EST. TIME ON SITE:	REIMB. NUMBER:	PTS TASK ID:
PROC/S	☐ YES	0.4		AC02665E27DB475580BA967A368BC1D8

PREFLIGHT NOTES

REVIEWER:	DATE:
COMMENTS:	CHECK ONE: ☐ FLT CK REQ ☐ NFCR ☐ REJECT

	YES	NO
CPV COMPLETE?	X	

PROCEDURE RESULTS

INSPECTION DATE:	CREW #:	N #:	INSTRUMENT PROCEDURE STATUS:	ARINC CODING:
04/25/2025	VN484	N77	☒ SAT ☐ SAT W/CHANGES ☐ UNSAT	☒ SAT ☐ SAT/GOLD ☐ UNSAT

FLIGHT INSPECTOR SIGNATURE:	PRINTED NAME:	NOTAM INITIATED?
jeremy r virts @ 04/25/2025 13:43	VIRTS, JEREMY RYAN	☐ YES ☒ NO

FLIGHT INSPECTOR REMARKS:

IN-FLIGHT OBSTACLE REPORT

OBSTRUCTION ID #:	COORDINATES OR LOCATION:	GNSS ALTITUDE (MSL):	BAROMETRIC ALTITUDE (MSL):	HEIGHT ABOVE GROUND LEVEL:

WAAS CH 82510 W07A	APP CRS 065°	Rwy ldg 4784 TDZE 319 Apt Elev 331

RNAV (GPS) RWY 7
WATERTOWN INTL (ART)

RNP APCH - GPS.

For uncompensated Baro-VNAV systems, LNAV/VNAV NA below -20°C or above 54°C. For inop ALS, increase LNAV/VNAV visibilities all Cats to 1⅜ SM and LNAV Cat C/D visibilities to 1⅜ SM.

MALSR

MISSED APPROACH: Climb to 900 then climbing left turn to 3500 direct NOYAQ and hold.

ASOS	KGTB ATIS	WHEELER-SACK APP CON	CLNC DEL	UNICOM
132.325	119.525	124.875 307.125	120.8	123.0 (CTAF) L

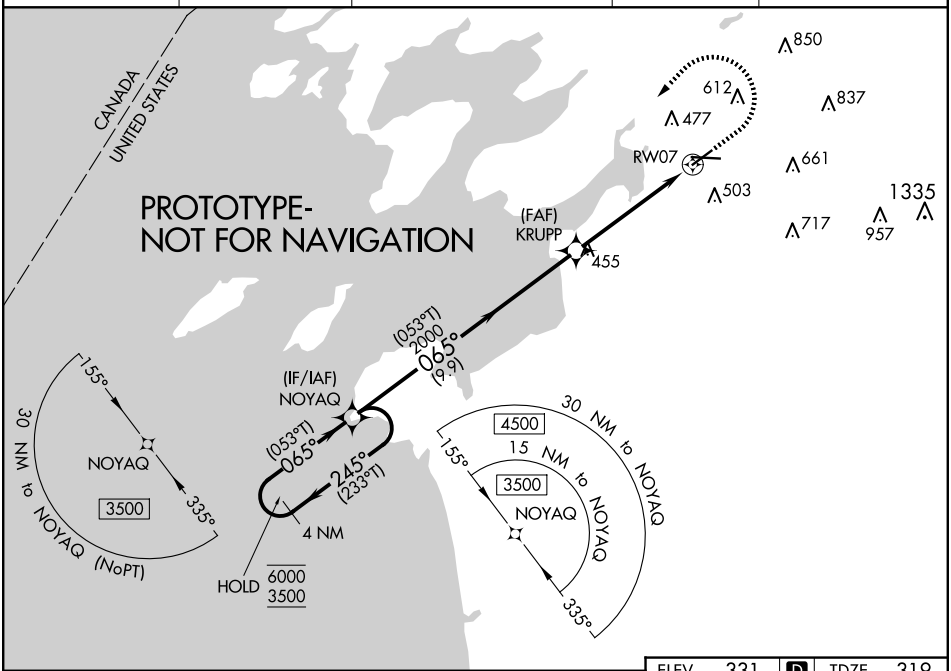

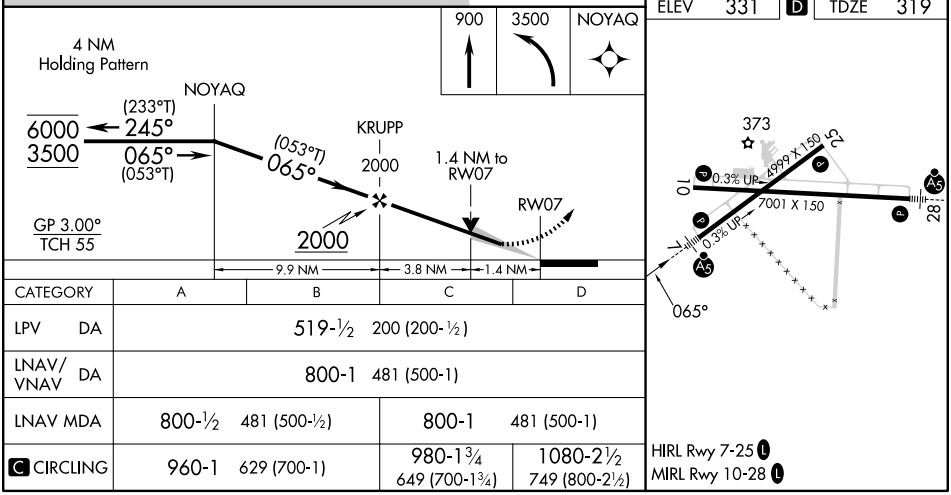

CATEGORY	A	B	C	D
LPV DA	519-½ 200 (200-½)			
LNAV/VNAV DA	800-1 481 (500-1)			
LNAV MDA	800-½ 481 (500-½)		800-1 481 (500-1)	
C CIRCLING	960-1 629 (700-1)		980-1¾ 649 (700-1¾)	1080-2½ 749 (800-2½)

WAAS CH 82510 W07A	APP CRS 065°	Rwy ldg 4784 TDZE 319 Apt Elev 331

OLD

RNAV (GPS) RWY 7
WATERTOWN INTL (ART)

RNP APCH.

For inop ALS, increase LPV, LNAV/VNAV visibilities to ¾ SM and LNAV Cat C/D visibilities to 1⅜ SM. For uncompensated Baro-VNAV systems, LNAV/VNAV NA below-18°C or above 54°C.

MALSR

MISSED APPROACH: Climb to 900 then climbing left turn to 3500 direct NOYAQ and hold.

ASOS	KGTB ATIS	WHEELER-SACK APP CON	CLNC DEL	UNICOM
132.325	119.525	124.875 257.6 307.125	120.8	123.0 (CTAF) L

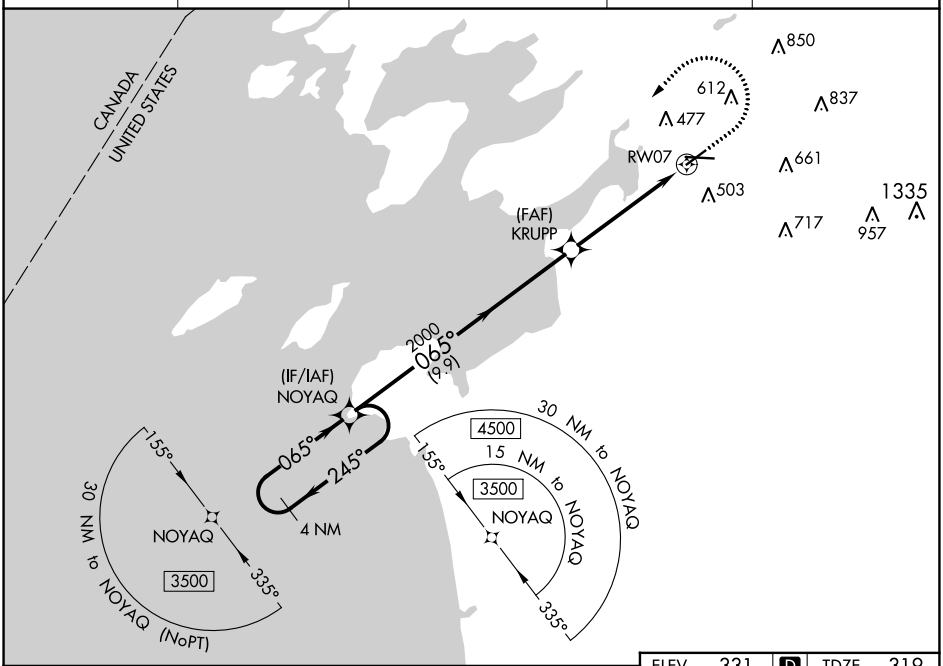

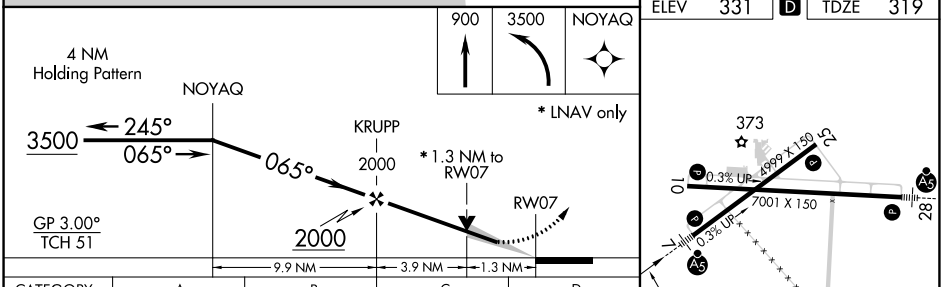

CATEGORY	A	B	C	D
LPV DA	519-½ 200 (200-½)			
LNAV/VNAV DA	578-½ 259 (300-½)			
LNAV MDA	780-½ 461 (500-½)		780-1 461 (500-1)	
C CIRCLING	960-1 629 (700-1)		980-1¾ 649 (700-1¾)	1080-2½ 749 (800-2½)

HIRL Rwy 7-25 L
MIRL Rwy 10-28 L

NE-2, 11 JUL 2024 to 08 AUG 2024

NE-2, 11 JUL 2024 to 08 AUG 2024

OLD

44°00′N-76°01′W

WATERTOWN INTL (ART)
RNAV (GPS) RWY 7

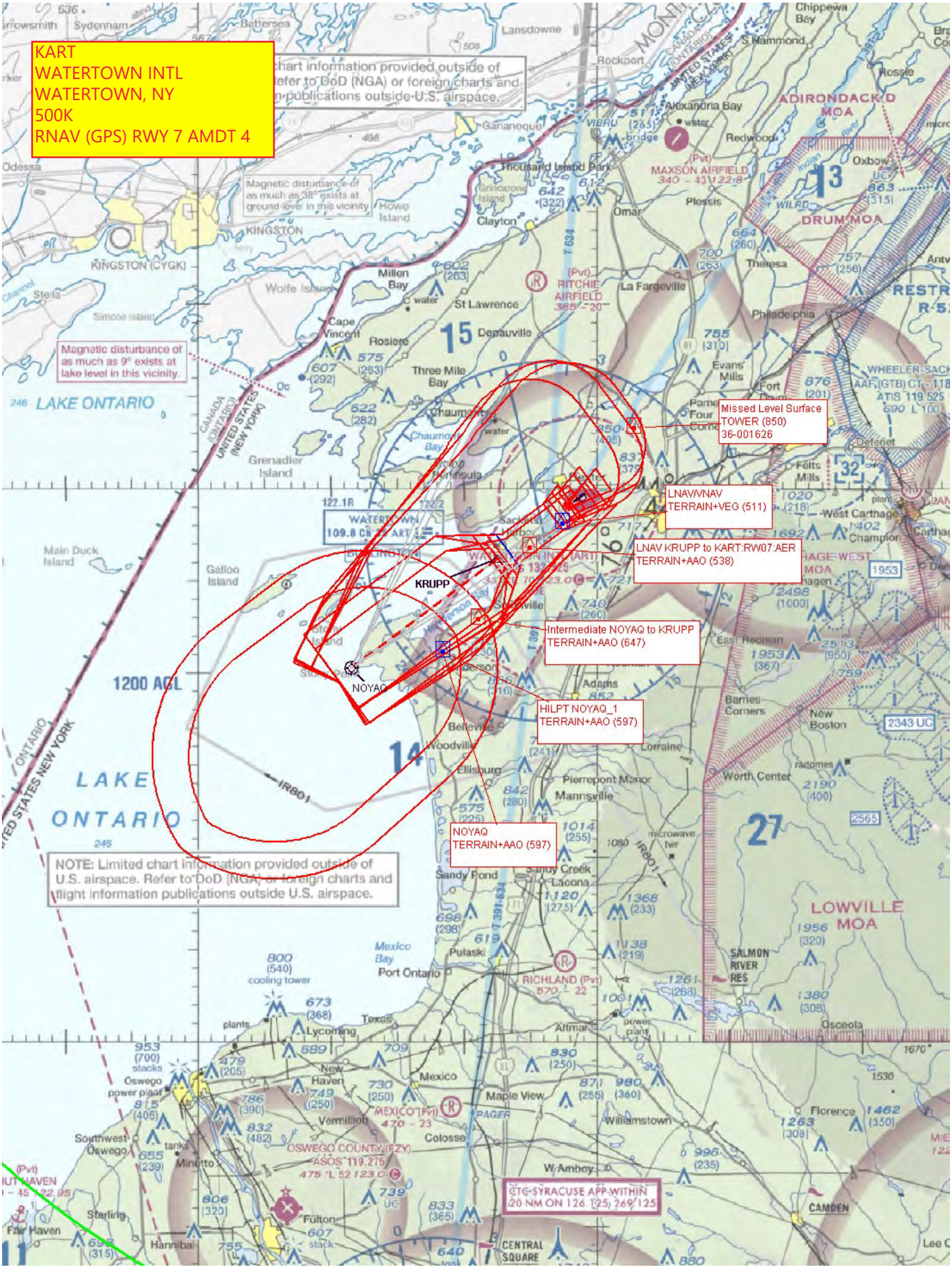
KART
WATERTOWN INTL
WATERTOWN, NY
500K
RNAV (GPS) RWY 7 AMDT 4
Missed Level Surface
TOWER (850)
36-001626
LNAV/VNAV
TERRAIN+VEG (511)
LNAV KRUPP to KART:RW07:AER
TERRAIN+AAO (538)
Intermediate NOYAQ to KRUPP
TERRAIN+AAO (647)
HILPT NOYAQ_1
TERRAIN+AAO (597)
NOYAQ
TERRAIN+AAO (597)
KRUPP
NOYAQ
1200 AGL
Magnetic disturbance of as much as 9° exists at lake level in this vicinity.
Magnetic disturbance of as much as 38° exists at ground level in this vicinity
NOTE: Limited chart information provided outside of U.S. airspace. Refer to DoD (NGA) or foreign charts and flight information publications outside U.S. airspace.
LAKE ONTARIO
LOWVILLE MOA
ADIRONDACK D MOA
DRUM MOA
CTC-SYRACUSE APP WITHIN 20 NM ON 126.125, 269.125

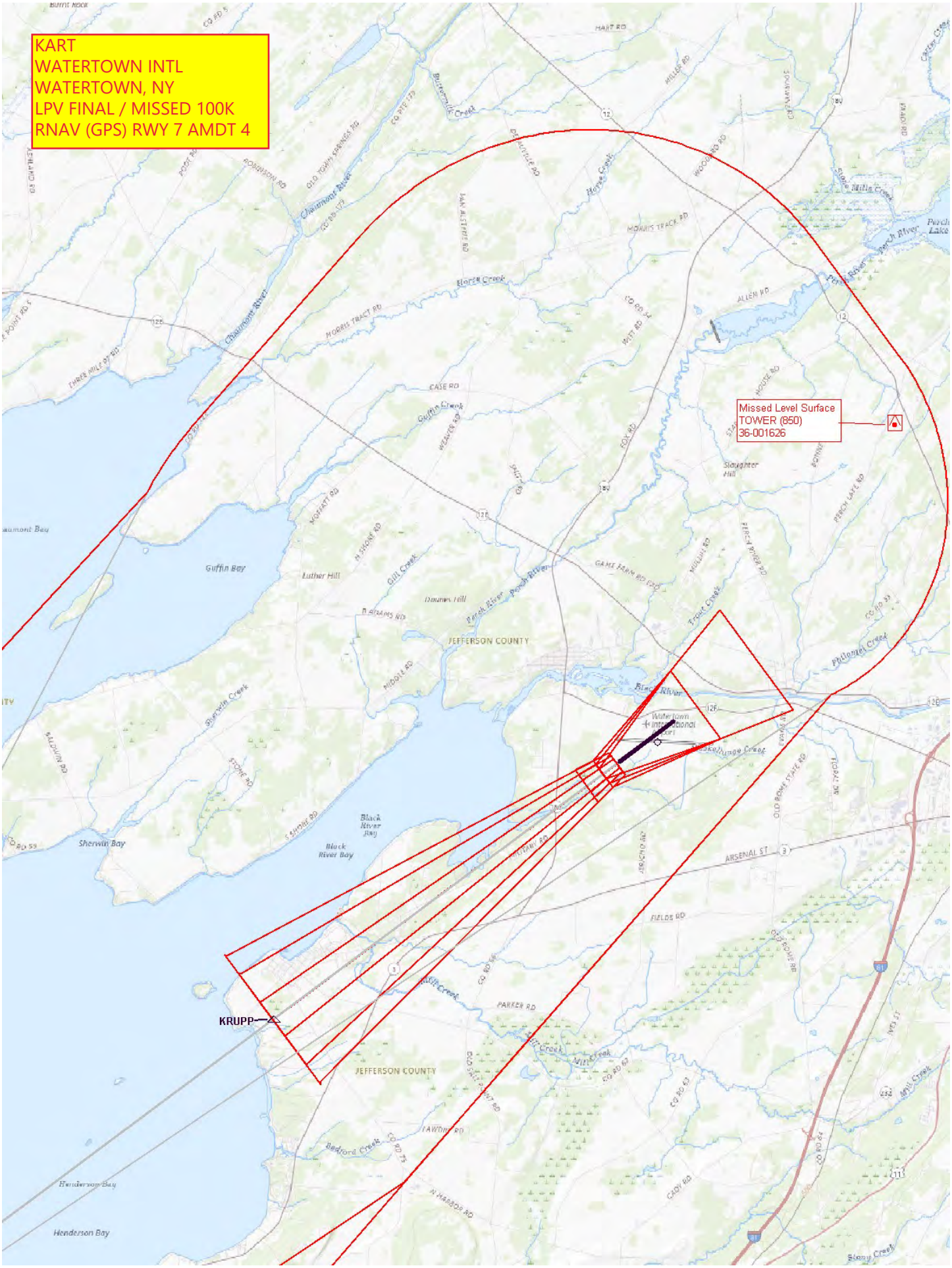
KART
WATERTOWN INTL
WATERTOWN, NY
LPV FINAL / MISSED 100K
RNAV (GPS) RWY 7 AMDT 4
Missed Level Surface
TOWER (850)
36-001626
KRUPP
Guffin Bay
Sherwin Bay
Black River Bay
Henderson Bay
JEFFERSON COUNTY
Black River
Perch River
Chaumont River
Watertown International Airport

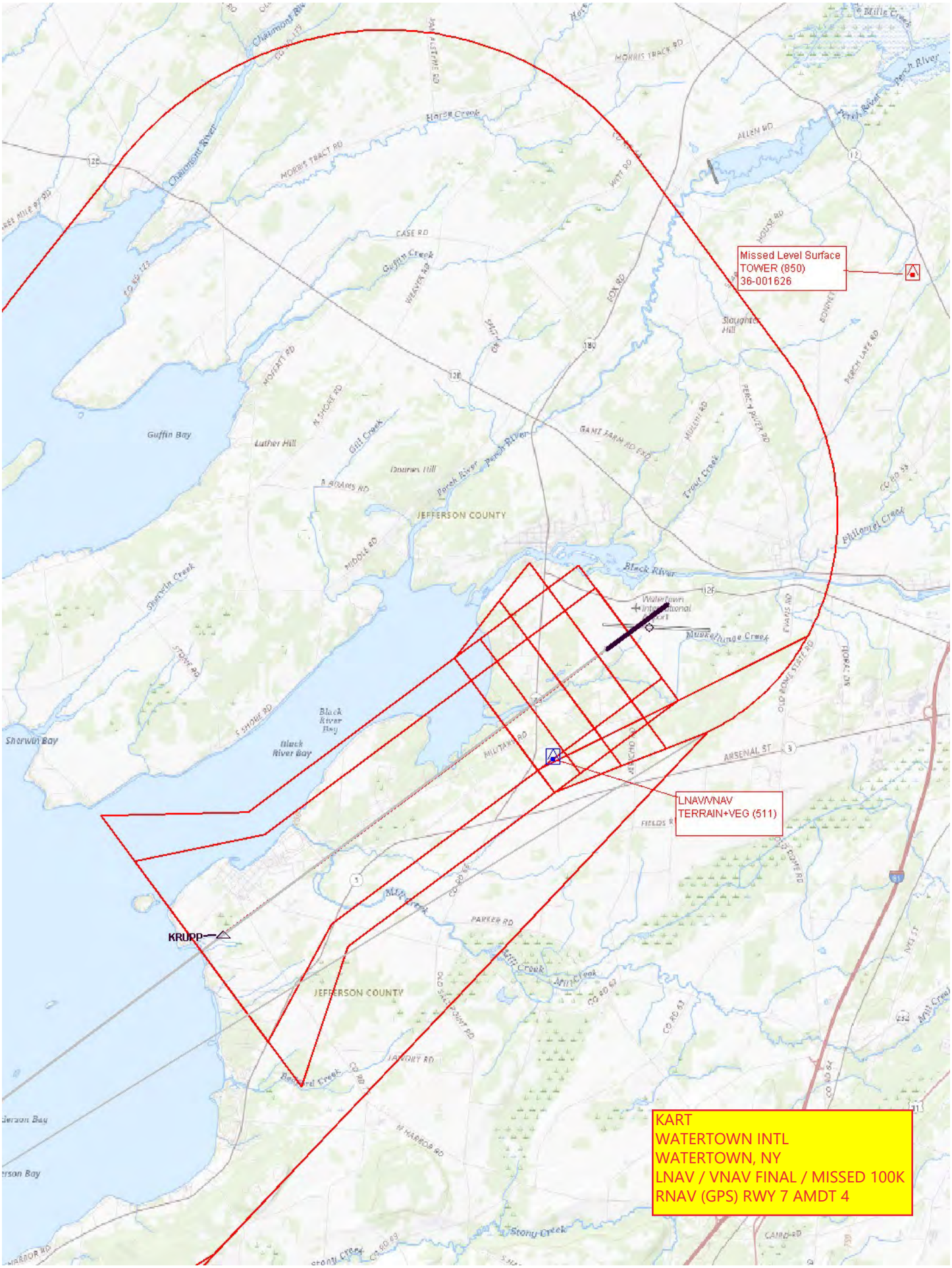
Missed Level Surface
TOWER (850)
36-001626
LNAV/VNAV
TERRAIN+VEG (511)
KRUPP
KART
WATERTOWN INTL
WATERTOWN, NY
LNAV / VNAV FINAL / MISSED 100K
RNAV (GPS) RWY 7 AMDT 4
Guffin Bay
Sherwin Bay
Black River Bay
Black River
Perch River
Chaumont River
JEFFERSON COUNTY
Stony Creek
Mill Creek
Muskellunge Creek
Philomel Creek
Tract Creek
Gill Creek
Guffin Creek
Luther Hill
Slaughter Hill
Douglas Hill
MORRIS TRACK RD
CASE RD
ALLEN RD
FOX RD
WATT RD
HOUSE RD
PERCH LAKE RD
PERCH RIVER RD
GANTI FARM RD EXT
MILLTAWN RD
AIRSENAL ST
PARKER RD
JAMIESON RD
N HARBOR RD
CAMP RD
OLD ROME STATE RD
EVANS RD
FIELDS RD
N SHORE RD
HIBOLT RD
STONY RD
S SHORE RD
WEAVER RD
HOWART RD
N BIGGS RD
CO RD 63
CO RD 64
CO RD 59
CO RD 12
CO RD 12F
CO RD 180
CO RD 3
CO RD 11
CO RD 12E

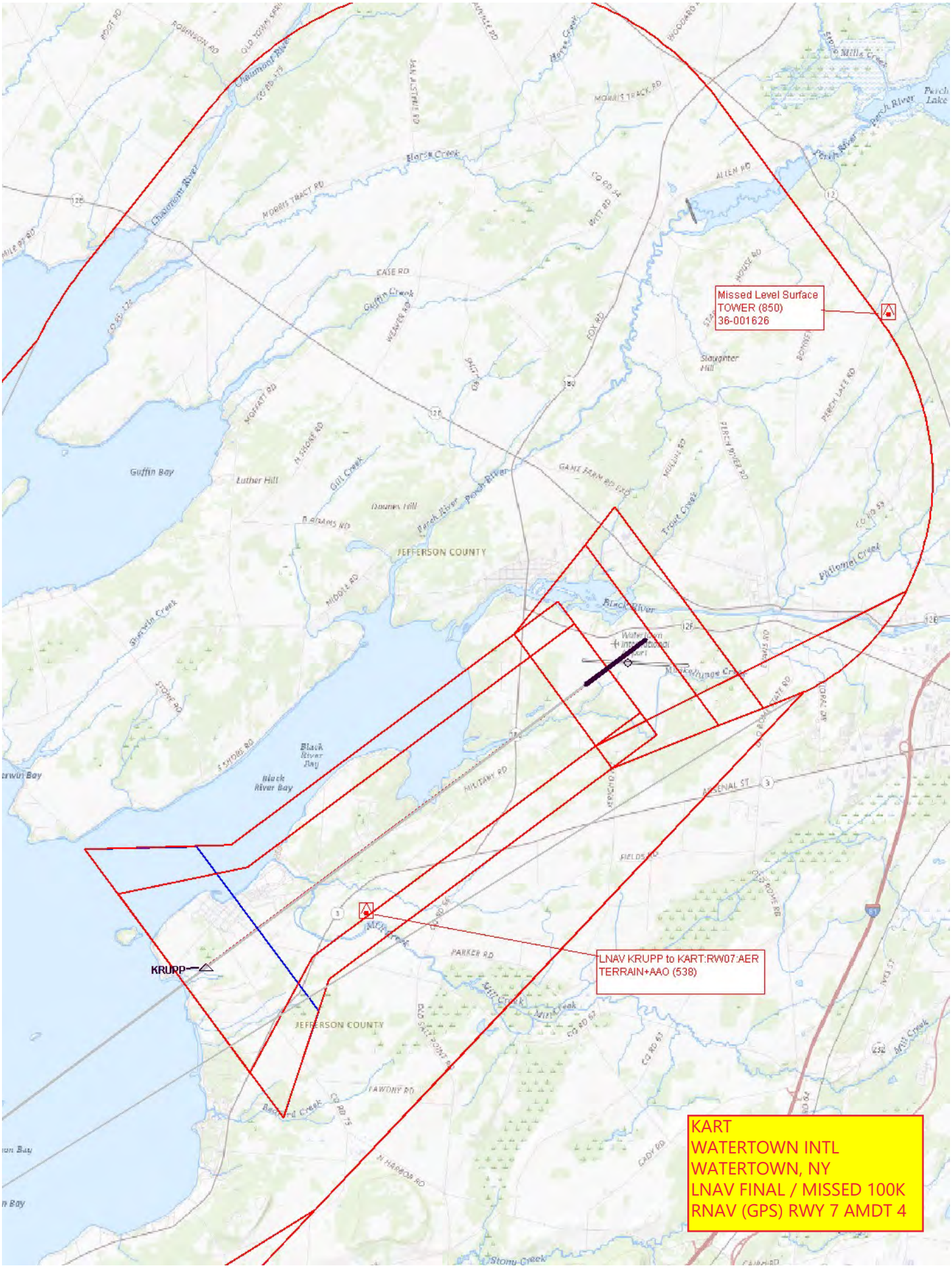
Missed Level Surface
TOWER (850)
36-001626
LNAV KRUPP to KART:RW07:AER
TERRAIN+AAO (538)
KRUPP
KART
WATERTOWN INTL
WATERTOWN, NY
LNAV FINAL / MISSED 100K
RNAV (GPS) RWY 7 AMDT 4
Guffin Bay
Black River Bay
JEFFERSON COUNTY
Perch River
Black River
Chaumont River
Perch Lake
Slaughter Hill
Luther Hill
Downes Hill
Horse Creek
Guffin Creek
Gill Creek
Sherwin Creek
Mill Creek
Stony Creek
Pillomet Creek
Muckellunge Creek
Mills Creek
Watertown International Airport
MORRIS TRACT RD
CASE RD
ALLEN RD
HOUSE RD
FOX RD
MOFFAT RD
N STONE RD
GAME FARM RD EXT
PERCH RIVER RD
PERCH LAKE RD
HOLLIS RD
TROUT CREEK RD
B BRAMS RD
HIDDLE RD
STONE RD
STRIDES RD
HILLTAWN RD
ARSENAL ST
FIELDS RD
PARKER RD
FAWDNY RD
N HARBOR RD
CADY RD
CO RD 67
CO RD 75
CO RD 54
CO RD 55
CO RD 179
CO RD 174
OLD SALT POINT RD
PIGEONE RD
ROBINSON RD
OLD TOWN SPR
MAN ALSTINE RD
BROOKLAND RD
MILL RD
PERCH RIVER RD
PERCH LAKE RD
FERRISCH RD
DAVIS RD
CORAL DR
ROSEMONT RD
Mill Creek
Mill Creek
Baldwin Creek
Stony Creek
Mills Creek
Perch River
Perch Lake
Black River
Chaumont River
Sherwin Bay
Guffin Bay
Black River Bay
JEFFERSON COUNTY
12
12F
12B
3
61
232

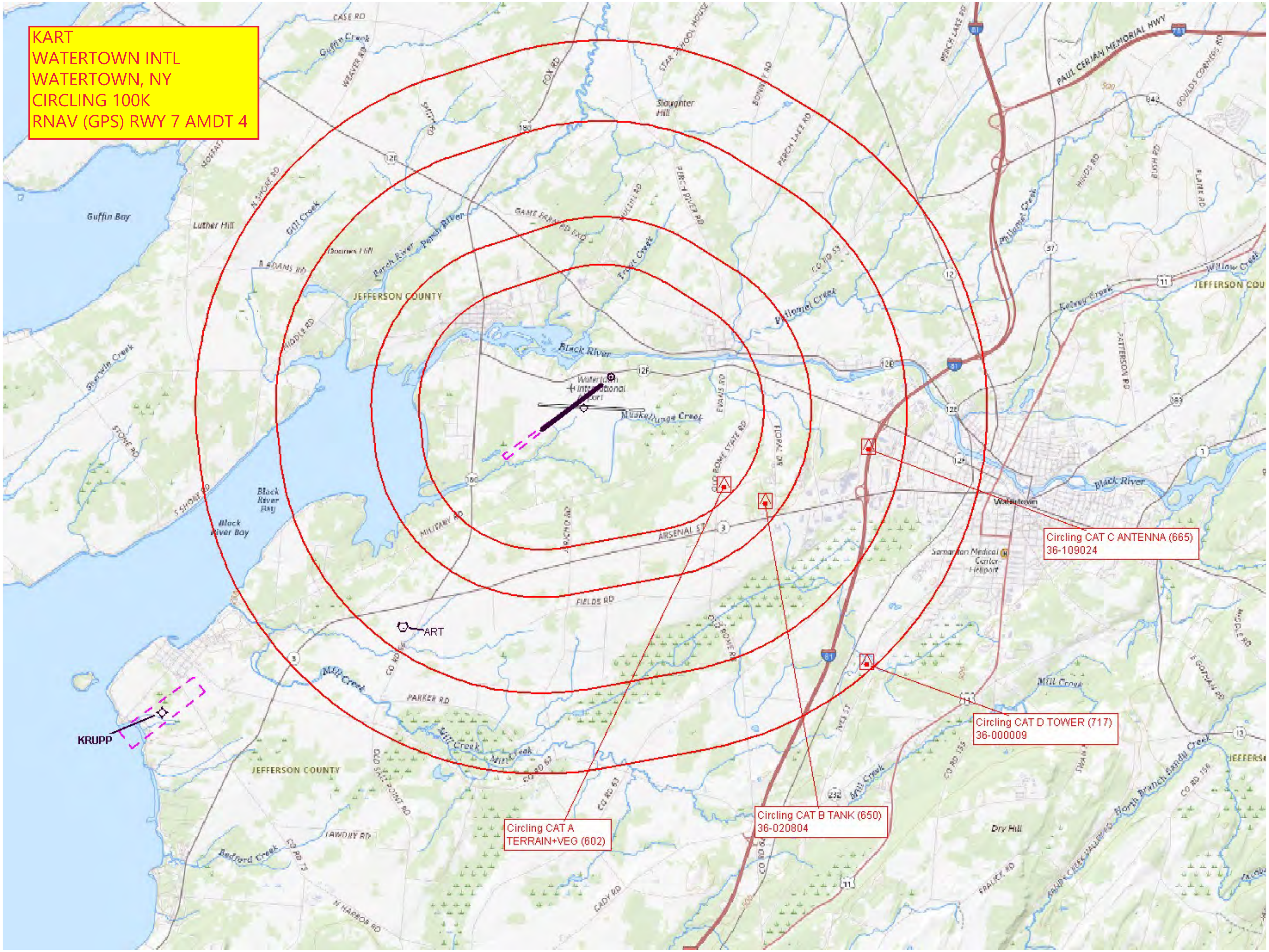
KART
WATERTOWN INTL
WATERTOWN, NY
CIRCLING 100K
RNAV (GPS) RWY 7 AMDT 4
Circling CAT A
TERRAIN+VEG (602)
Circling CAT B TANK (650)
36-020804
Circling CAT C ANTENNA (665)
36-109024
Circling CAT D TOWER (717)
36-000009
ART
KRUPP
Watertown International Airport
Watertown
JEFFERSON COUNTY
Black River
Black River Bay
Guffin Bay
Muskellunge Creek
Mill Creek
Samaritan Medical Center Heliport
PAUL CERIAN MEMORIAL HWY
ARSENAL ST
FIELDS RD
PARKER RD

KART
WATERTOWN INTL
WATERTOWN, NY
TAA SI 155 CW 335
RNAV (GPS) RWY 7 AMDT 4

KART
WATERTOWN INTL
WATERTOWN, NY
TAA SI 355 CW 155
RNAV (GPS) RWY 7 AMDT 4