

Flight Procedures Cover Page	Task Action: FLIGHT CHECK	Task Type: IAP	Estimated Chart Date: 12/26/2024	APWS Task ID: A9E3DB0DF3A94AB8A55B7DBF155F6B87	APWS Project ID: 9ACBFADD24B64489953A14C02147CA85
Procedure: RNAV (GPS) RWY 19 AMDT 1		Enroute: NO	Specialist: Swinson, Robert		Agreement Number:
Airport ID: 51R			Airport City: MADISONVILLE		State: TX
Facility ID:	Facility Type:	Flight Inspection Remark Type: New FC Slot			
<div>Procedure Comments:</div> <div>MAGVAR UPDATED FROM 7E/1980 TO 2E/2025.</div> <div>RUNWAY NUMBER CHANGED FROM RWY 18 TO RWY 19.</div> <div>PENDING AIRNAV DATA USED FOR K51R AIRPORT AND RUNWAYS.</div> <div>CONTACT CASMIR TABAKA 1-405-954-7931.</div> <div><div>Digitally signed by</div><div>JOSEPH L ZEDER</div><div>Sep 10, 2024</div></div> <div><div>QUALITY</div><div>41</div><div>CHECKED</div></div> <div><div>QUALITY</div><div>10</div><div>CHECKED</div></div>					

FIPC BASIC FORM								
PROCEDURE: RNAV (GPS) RWY 19 AMDT 1			AIRPORT NAME: MADISONVILLE MUNI		AIRPORT ID: K51R	SPECIAL CONTROL NO: OG-08-104-24		
FAC ID: K51R19.01		CITY: MADISONVILLE			ST: TX	ORIG CHART DATE: 12/26/2024		
DFL TYPE: PROC/G	THIRD PARTY: <input type="checkbox"/> YES	EST. TIME ON SITE: 0.5	REIMB. NUMBER:	PTS TASK ID: A9E3DB0DF3A94AB8A55B7DBF155F6B87				
PREFLIGHT NOTES								
REVIEWER:					DATE:			
COMMENTS:					CHECK ONE: <input type="checkbox"/> FLT CK REQ <input type="checkbox"/> NFCR <input type="checkbox"/> REJECT			
							YES	NO
					CPV COMPLETE?		X	
PROCEDURE RESULTS								
INSPECTION DATE: 08/29/2024	CREW #: VN536	N #: N71	INSTRUMENT PROCEDURE STATUS: <input checked="" type="checkbox"/> SAT <input type="checkbox"/> SAT W/CHANGES <input type="checkbox"/> UNSAT		ARINC CODING: <input checked="" type="checkbox"/> SAT <input type="checkbox"/> SAT/GOLD <input type="checkbox"/> UNSAT			
FLIGHT INSPECTOR SIGNATURE: nicholas a varner @ 08/29/2024 17:46			PRINTED NAME: VARNER, NICHOLAS ALLEN			NOTAM INITIATED? <input type="checkbox"/> YES <input checked="" type="checkbox"/> NO		
FLIGHT INSPECTOR REMARKS:								
IN-FLIGHT OBSTACLE REPORT								
OBSTRUCTION ID #:	COORDINATES OR LOCATION:	GNSS ALTITUDE (MSL):	BAROMETRIC ALTITUDE (MSL):		HEIGHT ABOVE GROUND LEVEL:			

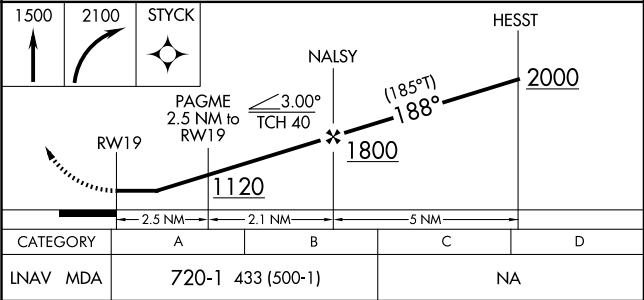
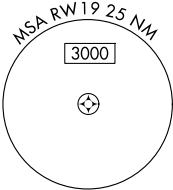
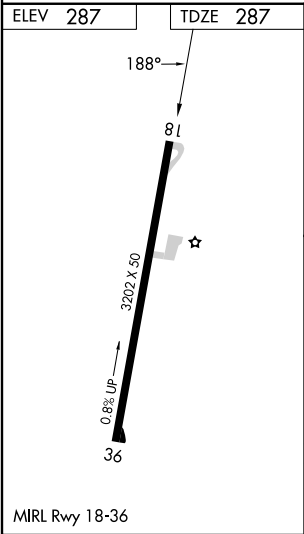
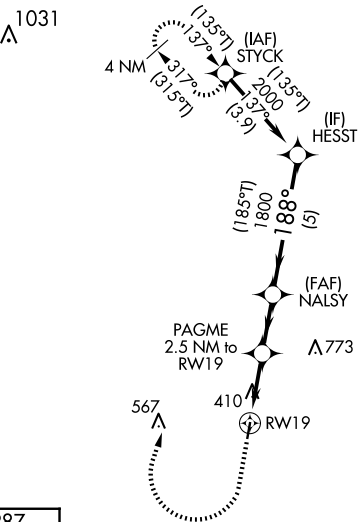
APP CRS	Rwy Idg	3202
188°	TDZE	287
	Apt Elev	287

RNAV (GPS) RWY 19

MADISONVILLE MUNI (51R)

RNP APCH-GPS.		MISSED APPROACH: Climb to 1500 then climbing right turn to 2100 direct STYCK and hold.
▼ NA	Procedure NA at night. Rwy 19 helicopter visibility reduction below 1 SM NA. Use UTS altimeter setting.	
UTS ASOS 119.425	HOUSTON CENTER 134.8 269.6	CTAF 122.9

PROTOTYPE-NOT FOR NAVIGATION



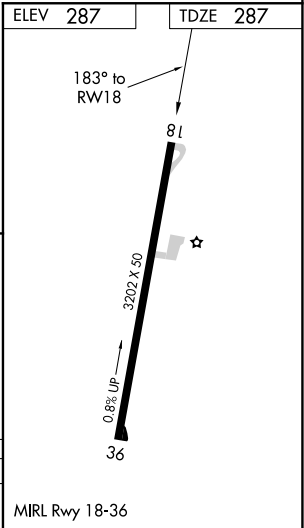
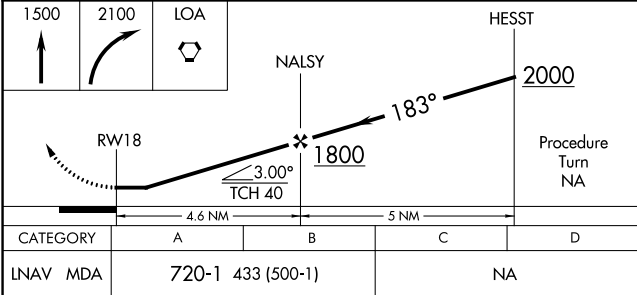
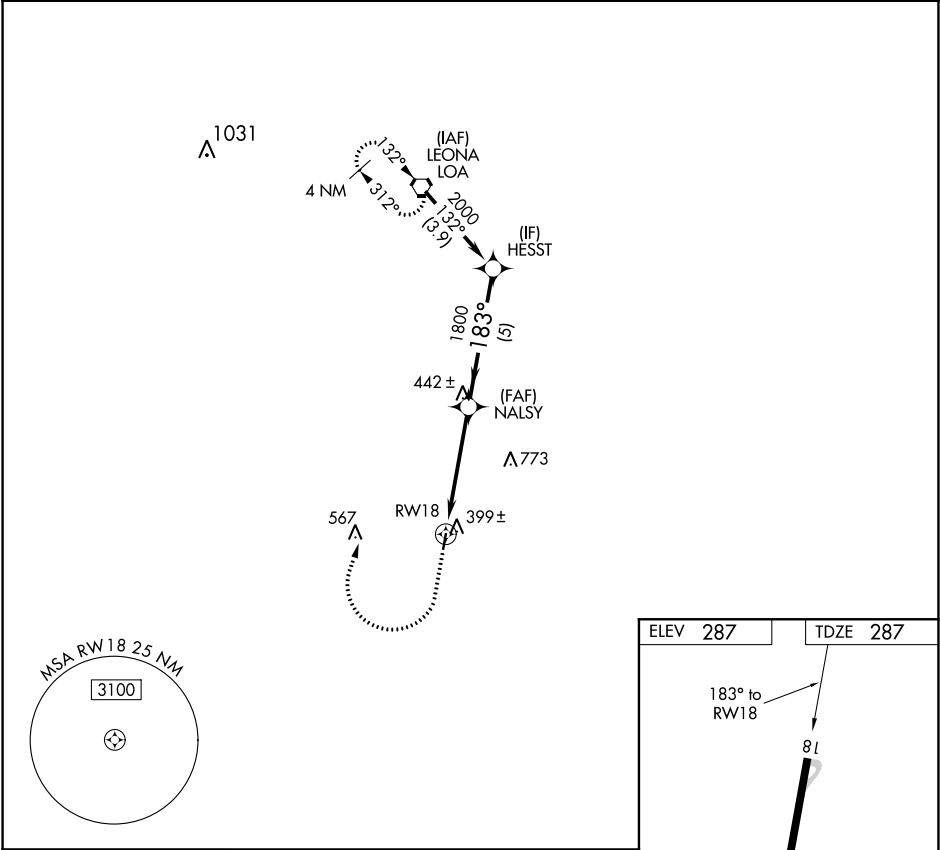
APP CRS	Rwy Idg	3202
183°	TDZE	287
	Apt Elev	287

OLD

RNAV (GPS) RWY 18
MADISONVILLE MUNI (51R)

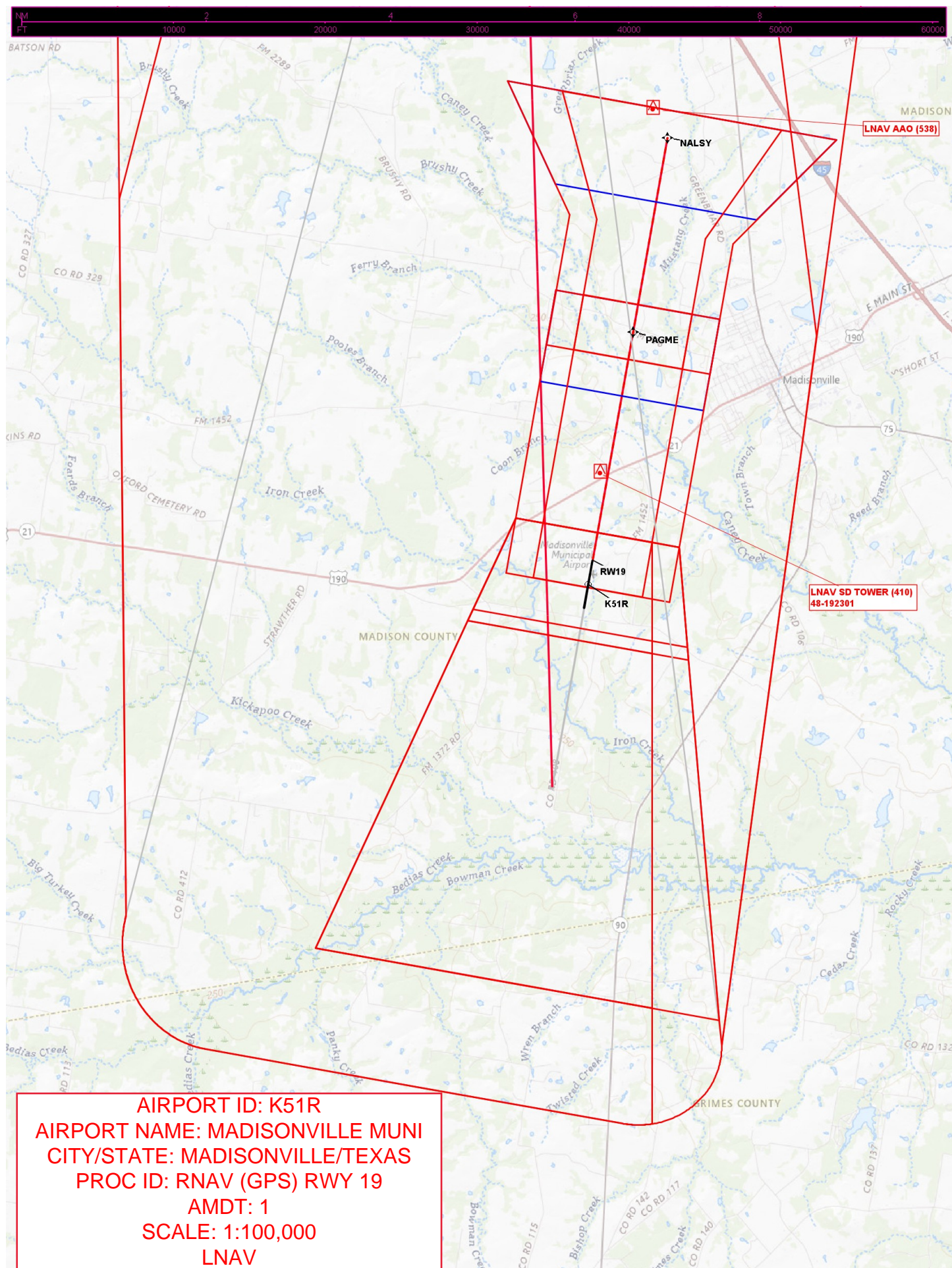
RNP APCH.	MISSED APPROACH: Climb to 1500, then climbing right turn to 2100 direct LOA VORTAC and hold.
▼ Use Huntsville Muni altimeter setting.	
▲ NA Procedure NA at night. Rwy 18 helicopter visibility reduction below 1 SM NA.	

UTS ASOS 119.425	HOUSTON CENTER 134.8 269.6	CTAF 122.9
---------------------	-------------------------------	---------------



SC-5, 13 JUN 2024 to 11 JUL 2024

SC-5, 13 JUN 2024 to 11 JUL 2024



PROC ID: RNAV (GPS) RWY 19

INITIAL, INTERM, FINAL, STEP-DOWN, MA, HOLDING

