


Flight Procedures Cover Page	Task Action: FLIGHT CHECK	Task Type: Textual DP	Estimated Chart Date: 09/08/2022	APWS Task ID: 9F3AA0407992437BA6932CC52AC48551	APWS Project ID: 5516CA34E6D1458CA310B4A1BB605BED
Procedure: OTTUMWA RGNL (OTM) AMDT 1		Enroute: NO	Specialist: Eubanks, Katherine		Agreement Number:
Airport ID: KOTM			Airport City: OTTUMWA		State: IA
Facility ID:	Facility Type:	Flight Inspection Remark Type: New FC Slot			
<div> <div> Procedure Comments: PENDING AIRPORT AND RUNWAY DATA USED FOR KOTM. CLEARS NOTAM: 2/0449. MAGVAR: AIRPORT KOTM: OLD 3E - NEW 1W EXTENSION OF DEPARTURE END OF RWY 31 EXTENDED 116 FEET. CONTACT: CASIMIR TABAKA: 405.202.7857. </div> <div> Digitally signed by CASIMIR L TABAKA Apr 06, 2022 </div> <div>  </div> </div>					

OLD

L36



TAKEOFF MINIMUMS, (OBSTACLE) DEPARTURE PROCEDURES, AND DIVERSE VECTOR AREA (RADAR VECTORS)

22027

OSAGE BEACH, MO

GRAND GLAIZE-OSAGE BEACH (K15)

TAKEOFF MINIMUMS AND (OBSTACLE) DEPARTURE PROCEDURES

AMDT 1 08FEB90 (90039) (FAA)

DEPARTURE PROCEDURE:

Rwys 14, 32, maintain runway heading to 1200 before turning on course.

OSCEOLA, IA

OSCEOLA MUNI (I75)

TAKEOFF MINIMUMS AND (OBSTACLE) DEPARTURE PROCEDURES

ORIG 15DEC11 (11349) (FAA)

TAKEOFF OBSTACLE NOTES:

Rwy 18, navaid and road beginning 40' from DER, 49' left of centerline, up to 12' AGL/1131' MSL.

Navaid, trees, and road beginning 12' from DER, 3' right of centerline, up to 13' AGL/1132' MSL.

Rwy 36, trees beginning 794' from DER, 225' left of centerline, up to 57' AGL/1166' MSL.

Trees and pole beginning 581' from DER, 415' right of centerline, up to 48' AGL/1157' MSL.

OSKALOOSA, IA

OSKALOOSA MUNI (OOA)

TAKEOFF MINIMUMS AND (OBSTACLE) DEPARTURE PROCEDURES

ORIG 22OCT09 (09295) (FAA)

TAKEOFF OBSTACLE NOTES:

Rwy 13, tree 262' from DER, 477' left of centerline, 100' AGL/939' MSL.

Rwy 31, windsock 3' from DER, 357' right of centerline, 13' AGL/852' MSL.

NAV 39' from DER, 168' right of centerline, 5' AGL/839' MSL.

Tree 988' from DER, 525' right of centerline, 100' AGL/949' MSL.

Tree 2056' from DER, 609' right of centerline, 59' AGL/893' MSL.

OTTUMWA, IA

OTTUMWA RGNL (OTM)

TAKEOFF MINIMUMS AND (OBSTACLE) DEPARTURE PROCEDURES

ORIG-A 22SEP11 (11265) (FAA)

TAKEOFF MINIMUMS:

Rwys 4,22, NA-Runway data.

TAKEOFF OBSTACLE NOTES:

Rwy 13, pole 2026' from DER, 961' left of centerline, 60' AGL/898' MSL.

Rwy 31, trees beginning 792' from DER, 658' left of centerline, up to 65' AGL/885' MSL.

Trees beginning 1571' from DER, 796' right of centerline, up to 100' AGL/919' MSL.

PELLA, IA

PELLA MUNI (PEA)

TAKEOFF MINIMUMS AND (OBSTACLE) DEPARTURE PROCEDURES

AMDT 1 20NOV08 (08325) (FAA)

TAKEOFF OBSTACLE NOTES:

Rwy 16, trees, buildings and ground beginning 9' from DER, 144' left of centerline, up to 100' AGL/979' MSL.

Trees beginning 54' from DER, 193' right of centerline, up to 100' AGL/959' MSL.

Rwy 34, trees and poles beginning 838' from DER, 135' left of centerline, up to 100' AGL/979' MSL.

Trees and poles beginning 226' from DER, 296' right of centerline, up to 100' AGL/989' MSL.

Vehicle on road at DER, 499' right of centerline, 15' AGL/895' MSL.

PERRY, IA

PERRY MUNI (PRO)

TAKEOFF MINIMUMS AND (OBSTACLE) DEPARTURE PROCEDURES

ORIG 25SEP08 (08269) (FAA)

TAKEOFF MINIMUMS:

Rwys 4, 22, NA-Environmental.

TAKEOFF OBSTACLE NOTES:

Rwy 14, tree 40' from DER, 180' left of centerline, 13' AGL/1017' MSL.

Rwy 32, trees beginning 1882' from DER, 917' left of centerline, up to 100' AGL/1099' MSL.

Vehicles beginning 565' from DER, right to left of centerline, up to 17' AGL/1036' MSL.

24 FEB 2022 to 24 MAR 2022

24 FEB 2022 to 24 MAR 2022



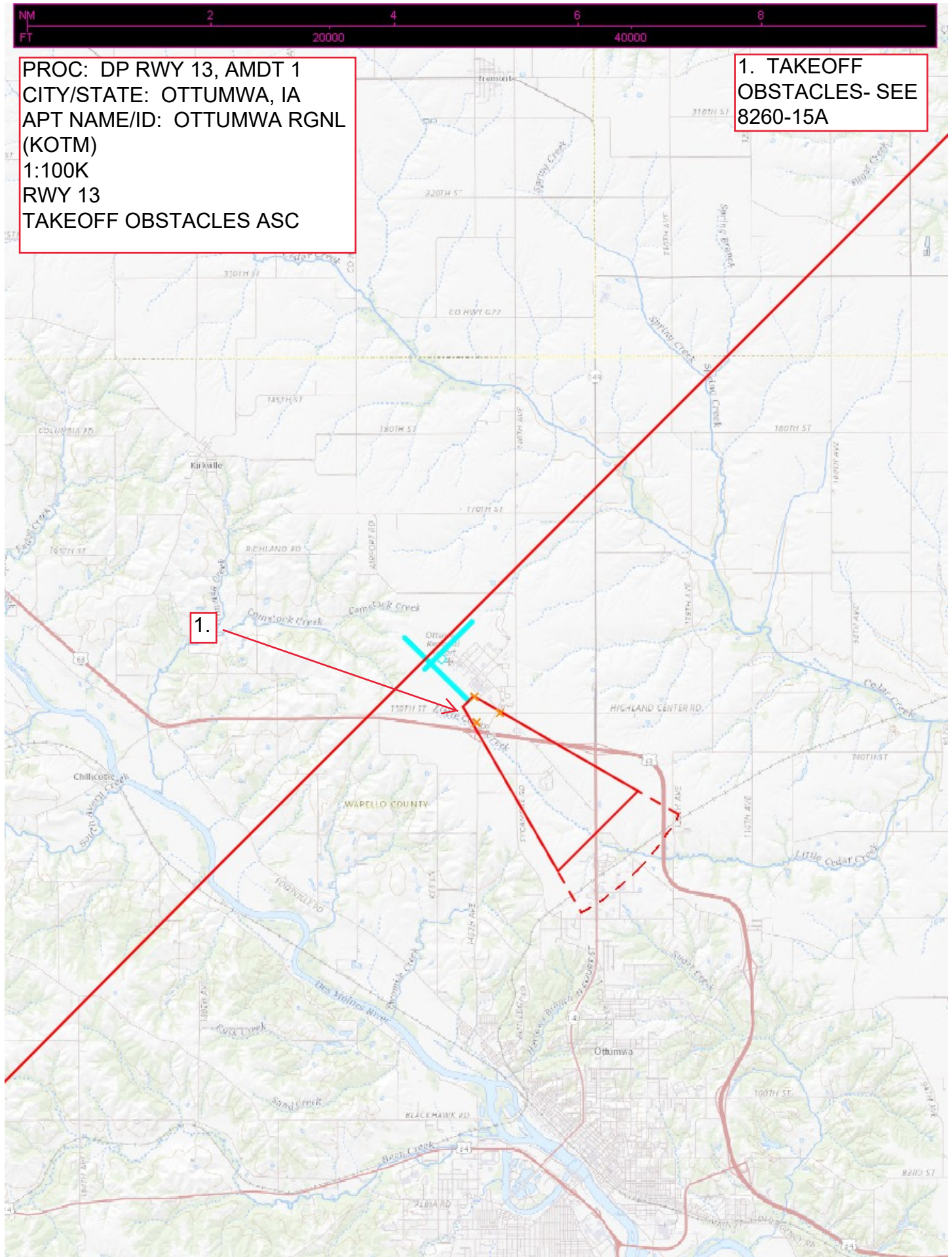
TAKEOFF MINIMUMS, (OBSTACLE) DEPARTURE PROCEDURES, AND DIVERSE VECTOR AREA (RADAR VECTORS)

22027

L36

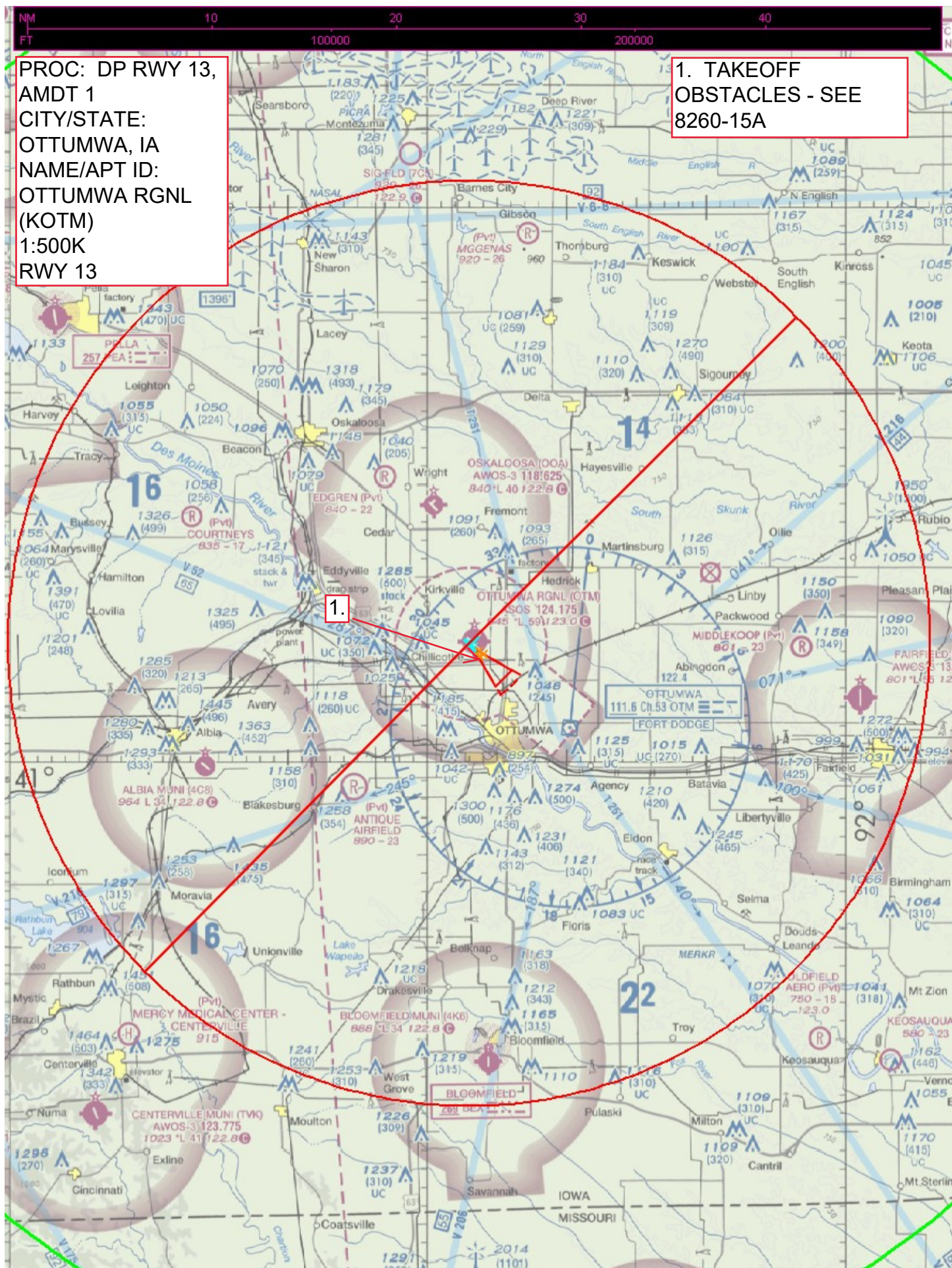


NC-3



PROC: DP RWY 13,
AMDT 1
CITY/STATE:
OTTUMWA, IA
NAME/APT ID:
OTTUMWA RGNL
(KOTM)
1:500K
RWY 13

1. TAKEOFF
OBSTACLES - SEE
8260-15A



NM
FT

2

4

6

8

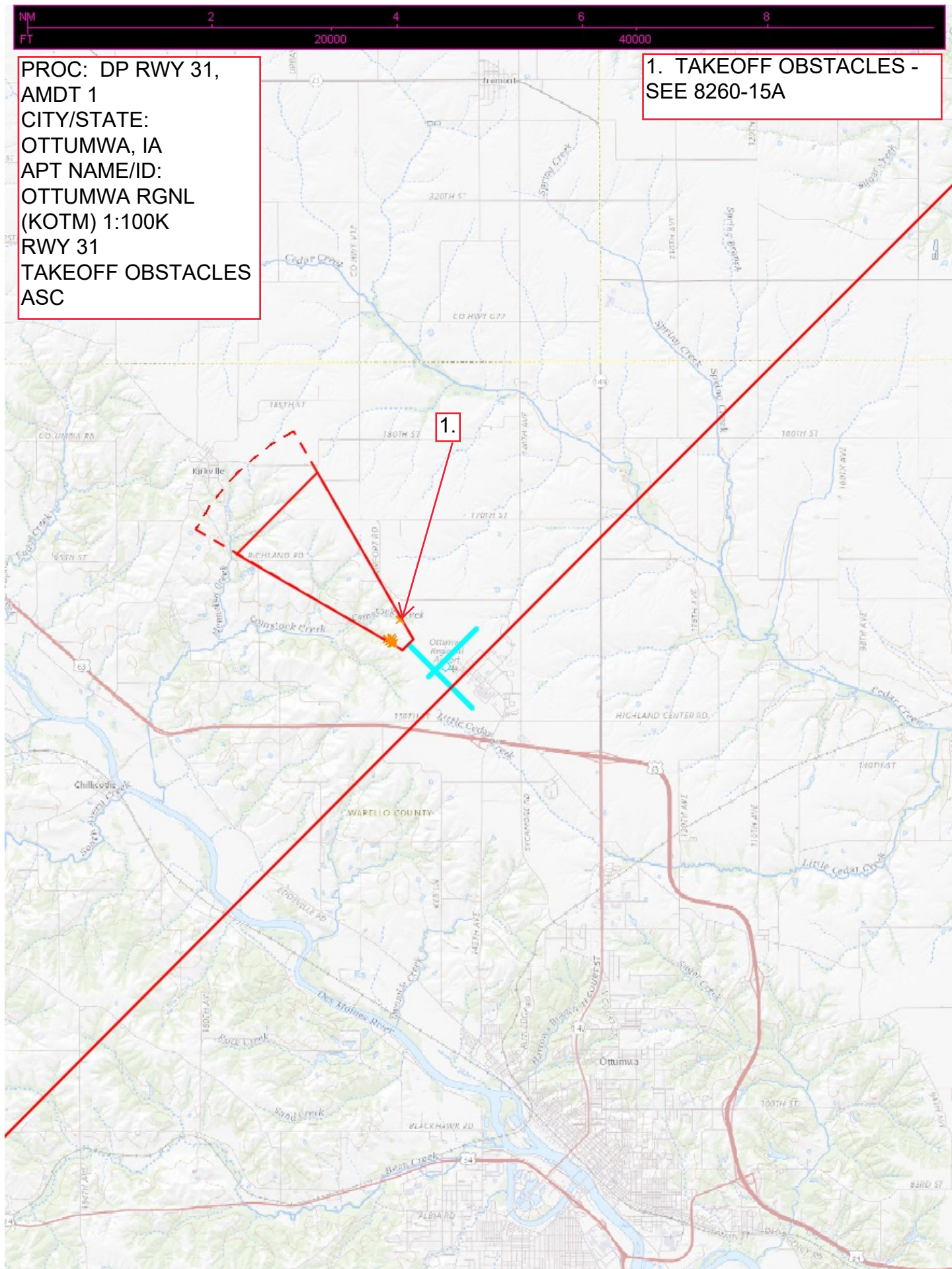
20000

40000

PROC: DP RWY 31,
AMDT 1
CITY/STATE:
OTTUMWA, IA
APT NAME/ID:
OTTUMWA RGNL
(KOTM) 1:100K
RWY 31
TAKEOFF OBSTACLES
ASC

1. TAKEOFF OBSTACLES -
SEE 8260-15A

1.



RWY 31

1. TAKEOFF OBSTACLES -
SEE 8260-15A

