

Flight Procedures Cover Page	Task Action: FLIGHT CHECK	Task Type: Textual DP	Estimated Chart Date: 06/12/2025	APWS Task ID: 9D958A63D72A47768DC120E2E5B82635	APWS Project ID: A75CB8C4BC874F25B436A76A5108217B
Procedure: TAKEOFF MINIMUMS AND OBSTACLE DP AMDT 1		Enroute: NO	Specialist: Prassada, Parnell		Agreement Number:
Airport ID: 77F			Airport City: WINTERS		State: TX
Facility ID:	Facility Type:	Flight Inspection Remark Type: New FC Slot			
<div>Procedure Comments:</div> <div>PENDING DATA USED.</div> <div>K77F: RWY RENUMBERING FROM 17/35 TO 18/36 ASSIGNED MAGVAR, K77F: OLD 8E-NEW 4E.</div> <div>HARD DATE DUE TO AIRPORT MAGVAR UPDATE.</div> <div>CONTACT: ROBERT HAMILTON WK: (405) 954-4608.</div> <div>QUALITY 23 CHECKED</div>					



24165

TAKEOFF MINIMUMS, (OBSTACLE) DEPARTURE PROCEDURES, AND DIVERSE VECTOR AREA (RADAR VECTORS)



WESLACO, TX

MID VALLEY (TXW)

TAKEOFF MINIMUMS AND (OBSTACLE) DEPARTURE PROCEDURES

AMDT 1 02MAR17 (17061) (FAA)

DEPARTURE PROCEDURE:

Rwy 14, climbing left turn heading 360° to 1800 before proceeding on course.

TAKEOFF OBSTACLE NOTES:

Rwy 14, road, fence, sign, tree, bldg, beginning 4' from DER, 174' left of centerline, up to 84' MSL.

Road, fence, beginning 18' from DER, 442' right of centerline, up to 82' MSL.

Road 71' from DER, 502' right of centerline, 83' MSL.

Tree, flagpole, road, pole, beginning 94' from DER, 421' left of centerline, up to 26' AGL/90' MSL.

Flagpole, road, beginning 110' from DER, 373' left of centerline, up to 31' AGL/96' MSL.

Tree, road, fence, beginning 161' from DER, 429' left of centerline, up to 33' AGL/98' MSL.

Pole, beginning 220' from DER, 408' left of centerline, up to 32' AGL/99' MSL.

Pole, tree, beginning 242' from DER, 412' left of centerline, up to 34' AGL/101' MSL.

Light pole, beginning 284' from DER, 462' left of centerline, up to 38' AGL/103' MSL.

Pole, tree, lt pole, beginning 289' from DER, 349' left of centerline, up to 37' AGL/105' MSL.

Pole, tree, lt pole, beginning 360' from DER, 307' left of centerline, up to 39' AGL/106' MSL.

Pole 499' from DER, 475' right of centerline, 31' AGL/98' MSL.

Pole 499' from DER, 471' right of centerline, 30' AGL/99' MSL.

Tower, tree, pole, lt pole, ant, flagpole, bldg, beginning 511' from DER, 264' left of centerline, up to 60' AGL/131' MSL.

Catenary, road, pole, beginning 520' from DER, 468' right of centerline, up to 33' AGL/100' MSL.

Pole, tree, beginning 546' from DER, 337' right of centerline, up to 33' AGL/101' MSL.

Tree, lt pole, catenary, beginning 745' from DER, 268' right of centerline, up to 42' AGL/108' MSL.

Antenna, pole, catenary, beginning 1422' from DER, 437' right of centerline, up to 59' AGL/127' MSL.

Flagpole, pole, beginning 1711' from DER, 763' right of centerline, up to 75' AGL/142' MSL.

Rwy 32, road, fence, beginning 17' from DER, 345' left of centerline, up to 82' MSL.

Tree 64' from DER, 510' left of centerline, 29' AGL/95' MSL.

Tree 69' from DER, 496' left of centerline, 32' AGL/97' MSL.

Pole 109' from DER, 524' left of centerline, 33' AGL/100' MSL.

Pole, road, tree, bldg, beginning 111' from DER, 261' left of centerline, up to 38' AGL/103' MSL.

Road, beginning 562' from DER, 396' right of centerline, up to 87' MSL.

Road 630' from DER, 391' right of centerline, 88' MSL.

Road, beginning 659' from DER, 75' right of centerline, up to 89' MSL.

Trees, beginning 881' from DER, 571' left of centerline, up to 40' AGL/106' MSL.

WINK, TX

WINKLER COUNTY (INK)

TAKEOFF MINIMUMS AND (OBSTACLE) DEPARTURE PROCEDURES

ORIG-A 10MAR11 (11069) (FAA)

DEPARTURE PROCEDURE:

Rwy 13, climb heading 147° to 3400 before proceeding on course.

TAKEOFF OBSTACLE NOTES:

Rwy 4, power lines beginning 524' from DER, right and left of centerline, up to 30' AGL/2829' MSL.

Trees beginning 742' from DER, right and left of centerline, up to 50' AGL/2859' MSL.

Rwy 13, trees beginning 133' from DER, 307' right of centerline, up to 50' AGL/2822' MSL.

Vehicles on road beginning 535' from DER, right and left of centerline, up to 15' AGL/2829' MSL.

Rwy 31, trees beginning 49' from DER, 396' left of centerline, up to 50' AGL/2832' MSL.

Trees beginning 1563' from DER, 585' right of centerline, up to 50' AGL/2874' MSL.

WINTERS, TX

WINTERS MUNI (77F)

TAKEOFF MINIMUMS AND (OBSTACLE) DEPARTURE PROCEDURES

ORIG 25AUG11 (11237) (FAA)

TAKEOFF OBSTACLE NOTES:

Rwy 17, multiple trees and fence beginning 428' from DER, 45' left of centerline, up to 25' AGL/1914' MSL.

Multiple trees and terrain beginning 110' from DER, 188' right of centerline, up to 12' AGL/1895' MSL.

YOAKUM, TX

YOAKUM MUNI (T85)

TAKEOFF MINIMUMS AND (OBSTACLE) DEPARTURE PROCEDURES

ORIG 10MAR11 (11069) (FAA)

TAKEOFF OBSTACLE NOTES:

Rwy 13, vehicle on road, 179' from DER, 237' left of centerline, up to 15' AGL/364' MSL.

Rwy 31, vehicle on road, 77' from DER, 257' right of centerline, up to 15' AGL/384' MSL.

CURRENT

13 JUN 2024 to 11 JUL 2024

13 JUN 2024 to 11 JUL 2024



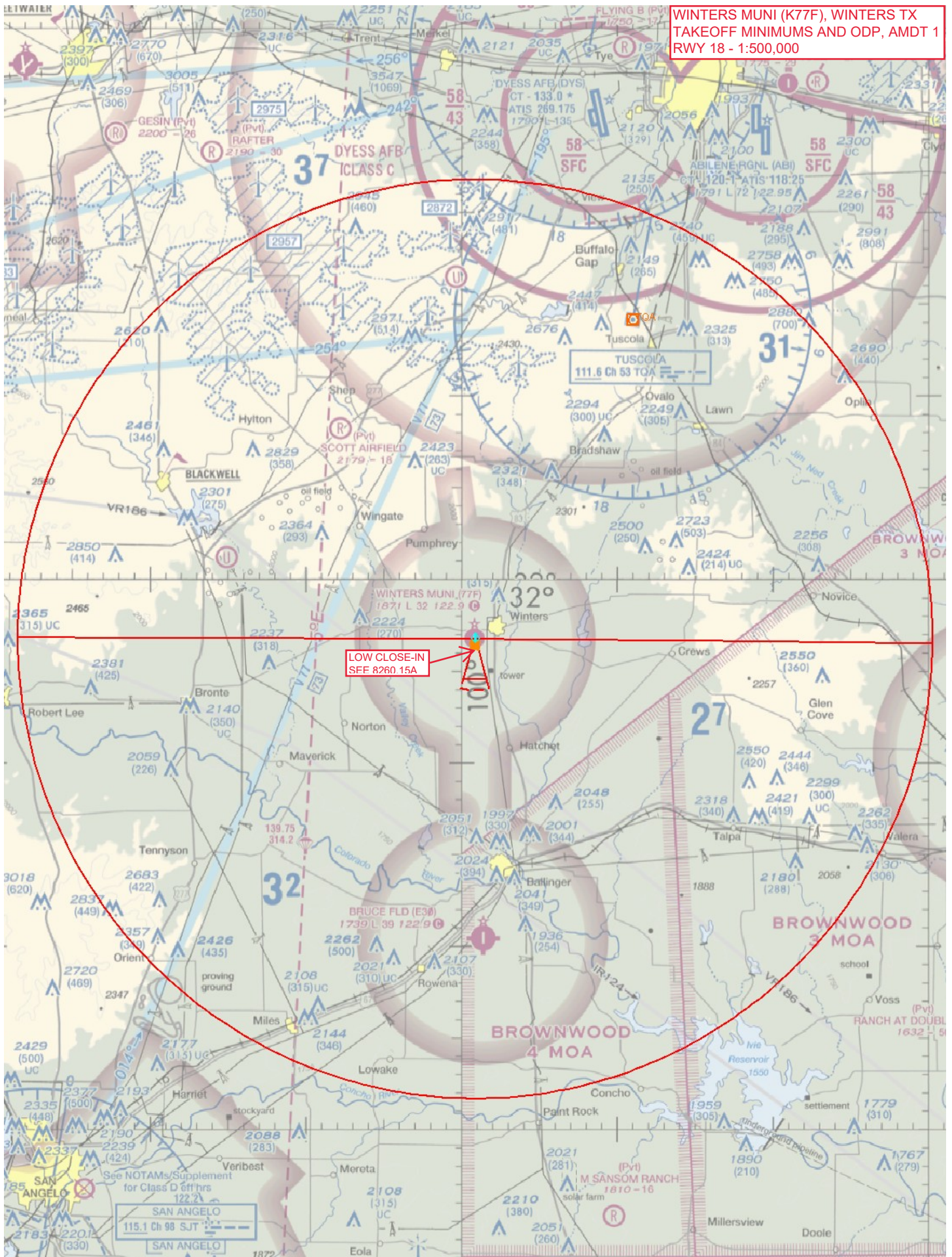
24165

TAKEOFF MINIMUMS, (OBSTACLE) DEPARTURE PROCEDURES, AND DIVERSE VECTOR AREA (RADAR VECTORS)

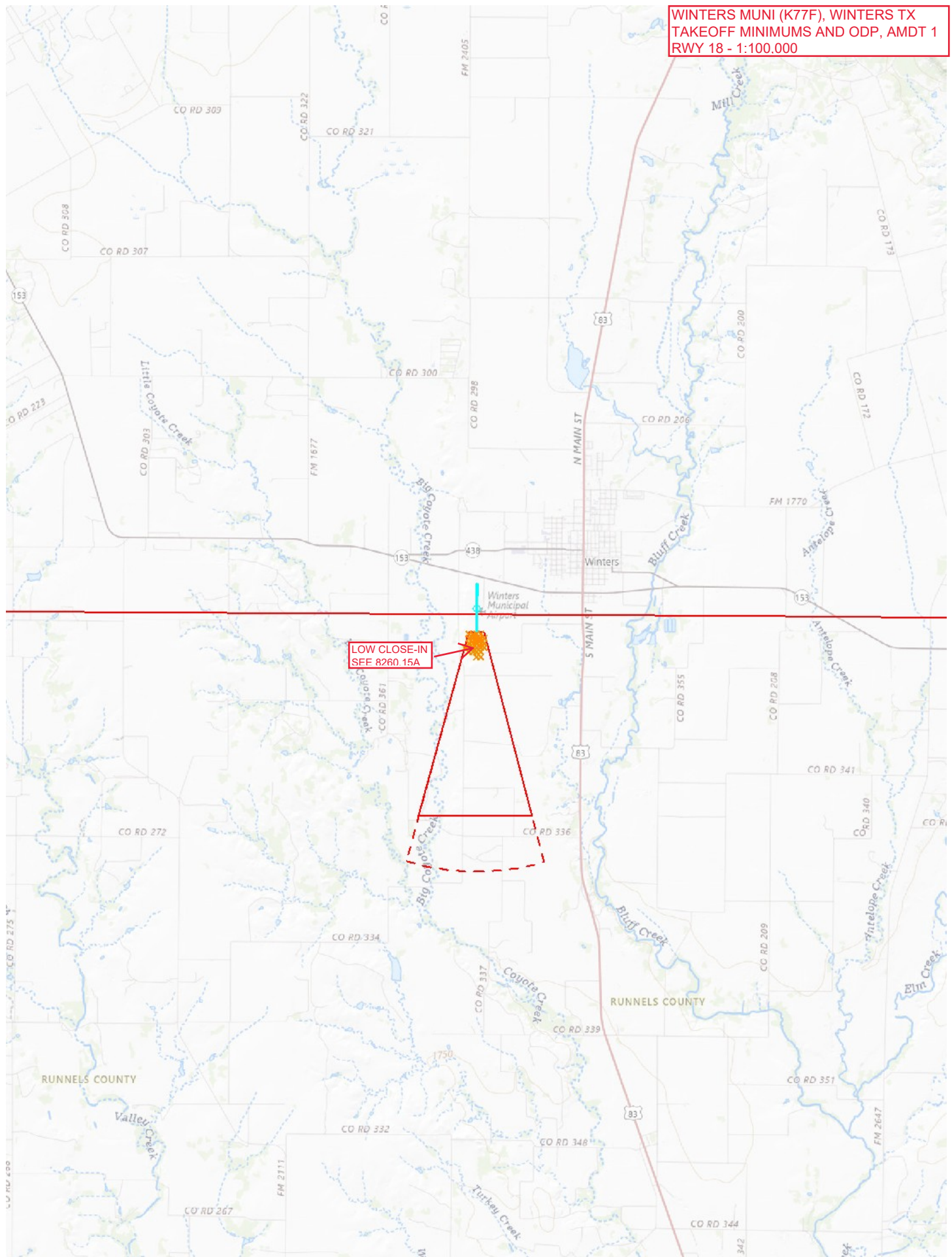


SC-3

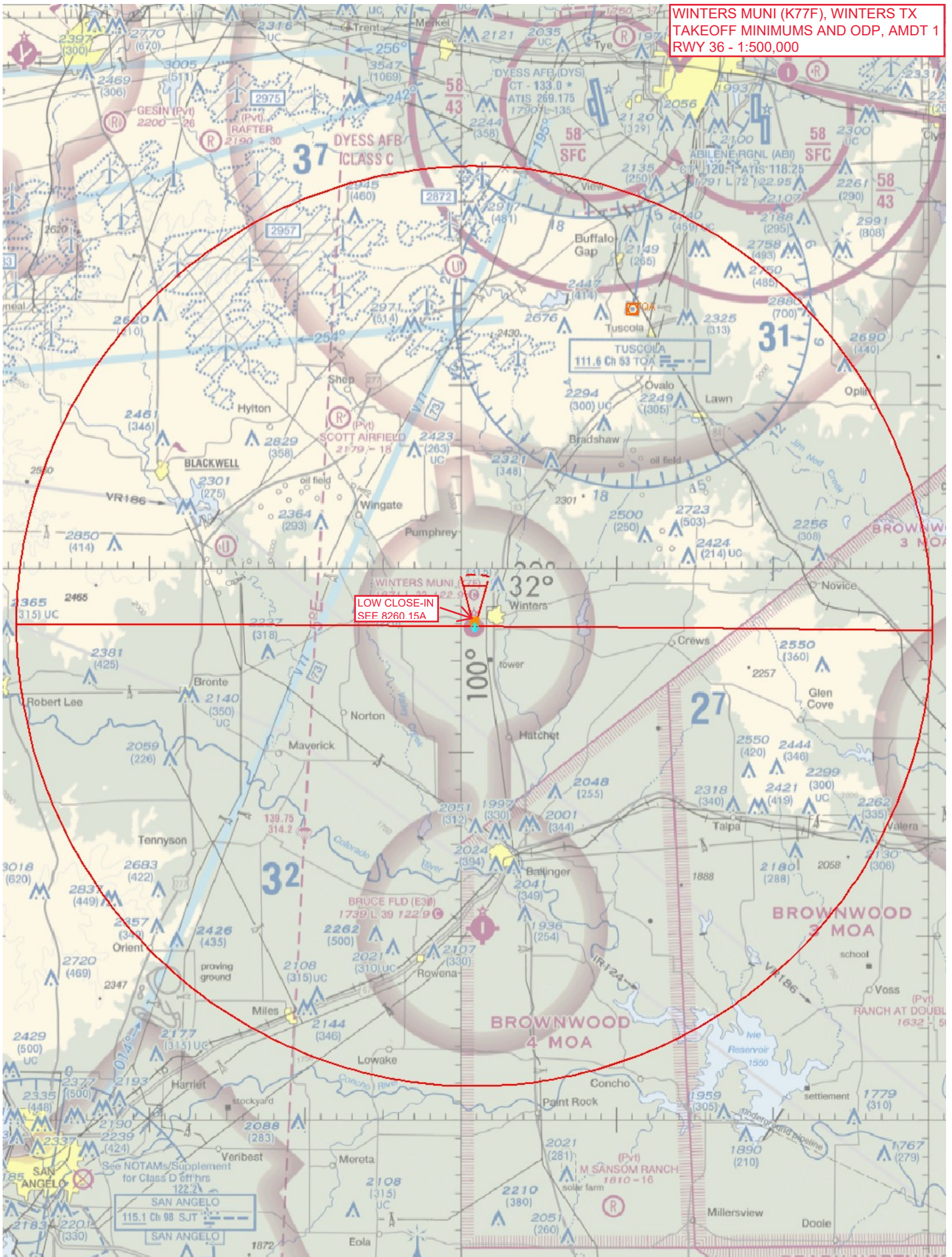
WINTERS MUNI (K77F), WINTERS TX
TAKEOFF MINIMUMS AND ODP, AMDT 1
RWY 18 - 1:500,000



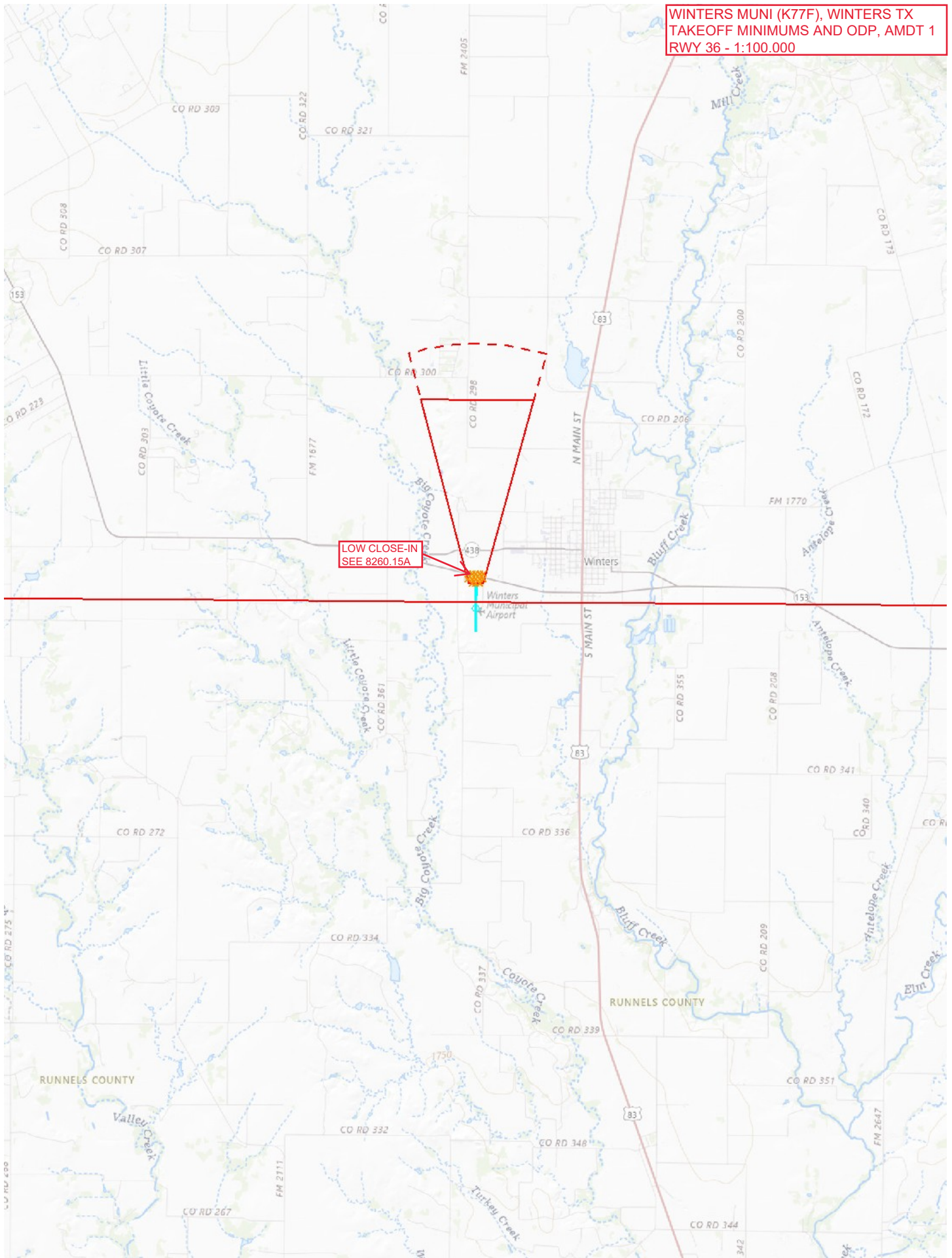
WINTERS MUNI (K77F), WINTERS TX
TAKEOFF MINIMUMS AND ODP, AMDT 1
RWY 18 - 1:100,000



WINTERS MUNI (K77F), WINTERS TX
TAKEOFF MINIMUMS AND ODP, AMDT 1
RWY 36 - 1:500,000



WINTERS MUNI (K77F), WINTERS TX
TAKEOFF MINIMUMS AND ODP, AMDT 1
RWY 36 - 1:100.000





Federal Aviation Administration

Initial Development Notification for AIRNAV Pending Records

To: Julie Morgan, Manager Aeronautical Data Team, AJV-A31

From: Marlon Robinson, Manager Instrument Flight Procedures Projects Team, AJV-A45

Subject: **ACTION:** Request for Pending Records **K77F___WINTERS MUNI, , TX US**

The Magnetic Variation (MV) data for the airport(s) and/or facility(s) listed will be revised effective concurrent with the publication of the procedure(s) listed below. Estimated Chart Date: 6/12/2025

Current/Assigned MV E 8 1980 New MV E 4 2025

ECD	Airport ID	Procedure Name	AMDT #	Task Report Type Selections
6/12/2025	K77F	RNAV (GPS) RWY 18 ORIG-C		MAGVAR
6/12/2025	K77F	RNAV (GPS) RWY 36 ORIG-C		MAGVAR
6/12/2025	K77F	TAKEOFF MINIMUMS AND OBSTACLE DP AMDT 1		MAGVAR

NAVAID ID / RWY	Type / Old No.	Use / New RWY/Note
RWY	35	36
RWY	17	18

K77F RUNWAYS WILL BE RENUMBERED FROM 17/35 TO 18/36. TQA VOR/DME IS NOT IMPACTED BY AIRPORT MAGVAR CHANGE.

IF you have any questions please notify: Eric.N.Suski@faa.gov

Processed Wednesday, July 17, 2024