

# TRSSH (RNAV)

Point Of Contact

Organization Name - ZHU ARTCC

POC's Name - Beth Richardson

Telephone Number - 7138184349

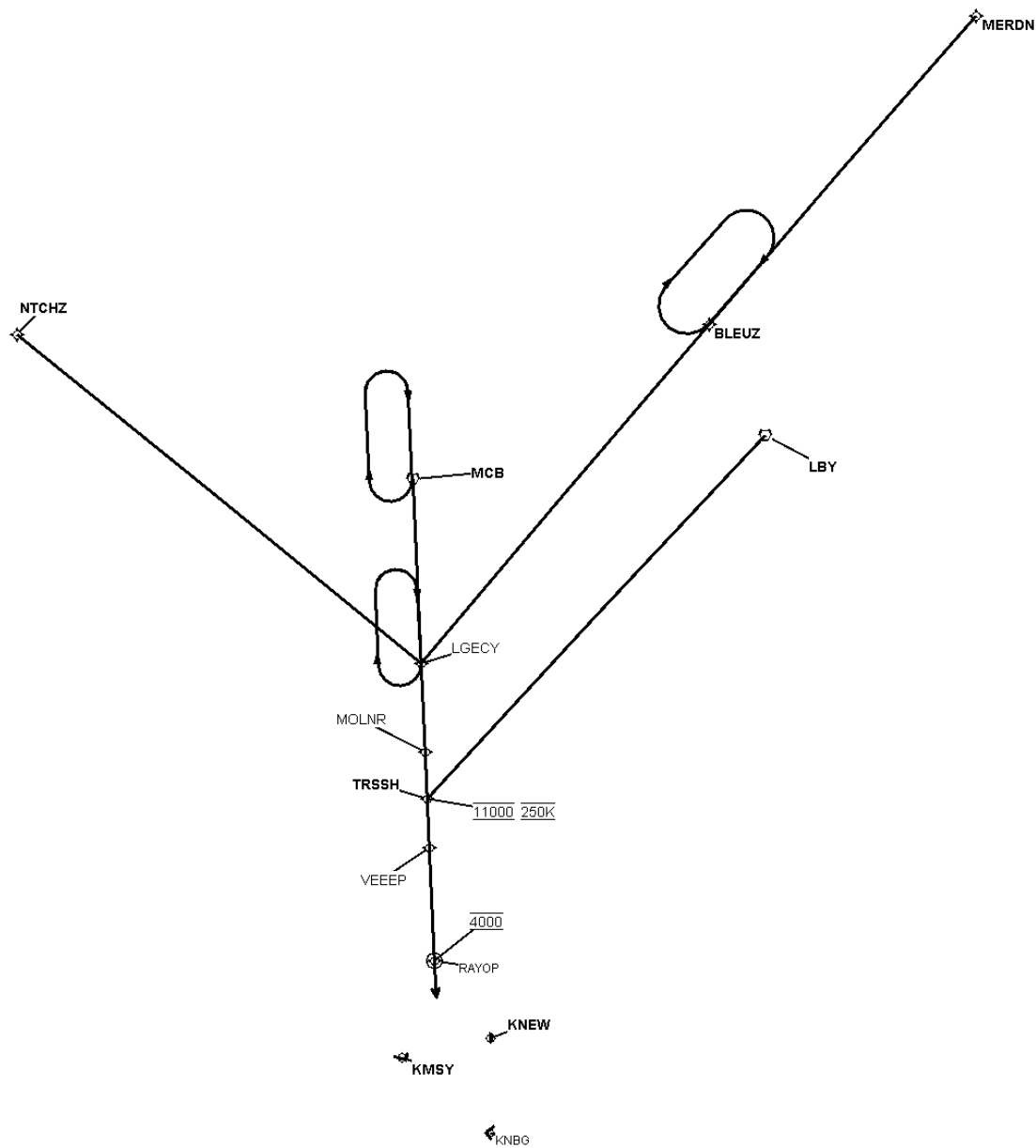
FAX Number -

Email Address - beth.richardson@faa.gov

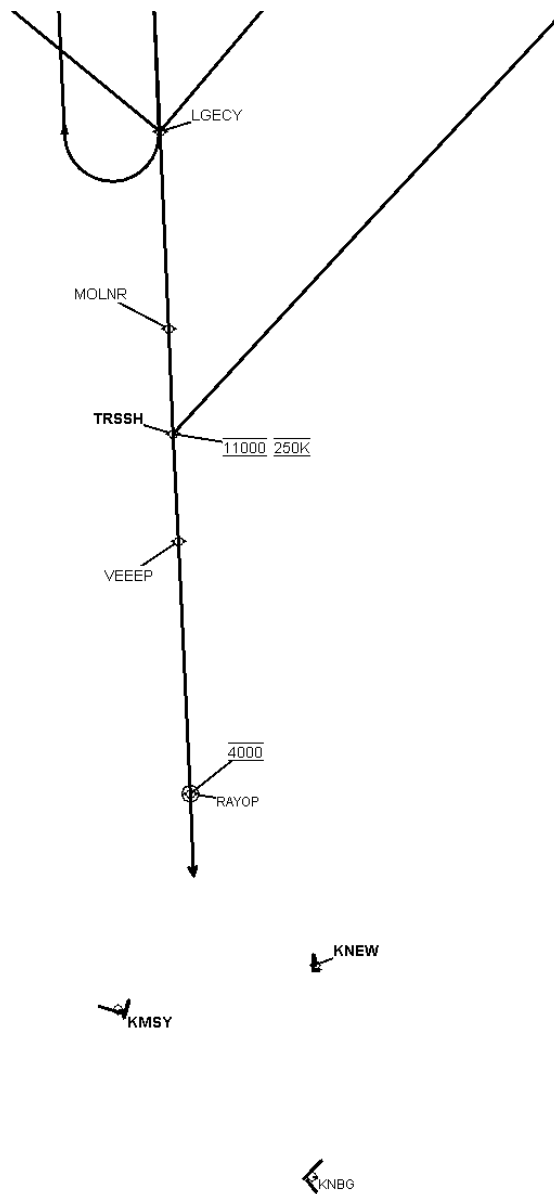
## TARGETS Distribution Package

Version:7.1.0

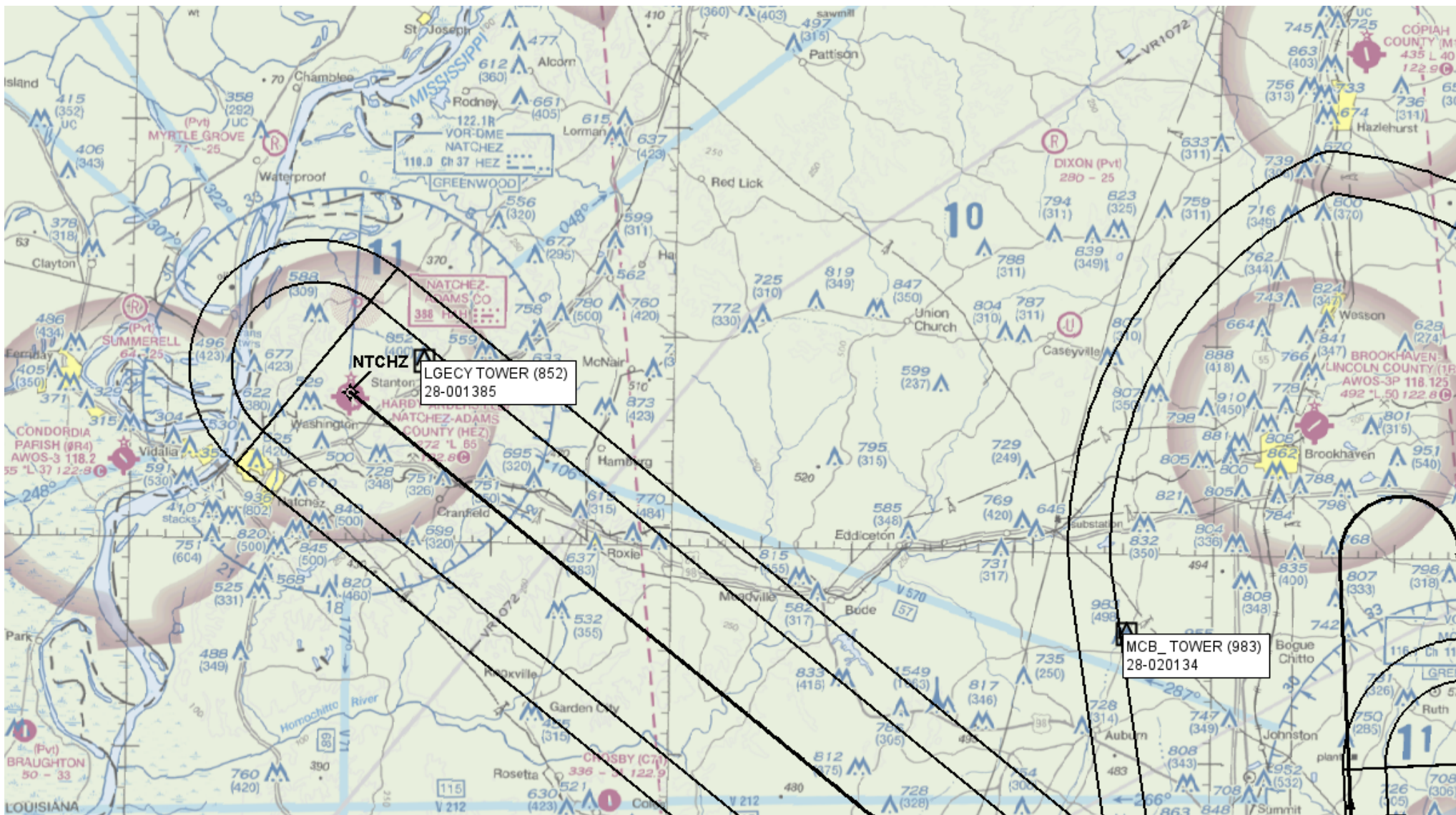
Date: Tue Apr 25 07:45:47 CDT 2023



# TRSSH (RNAV)

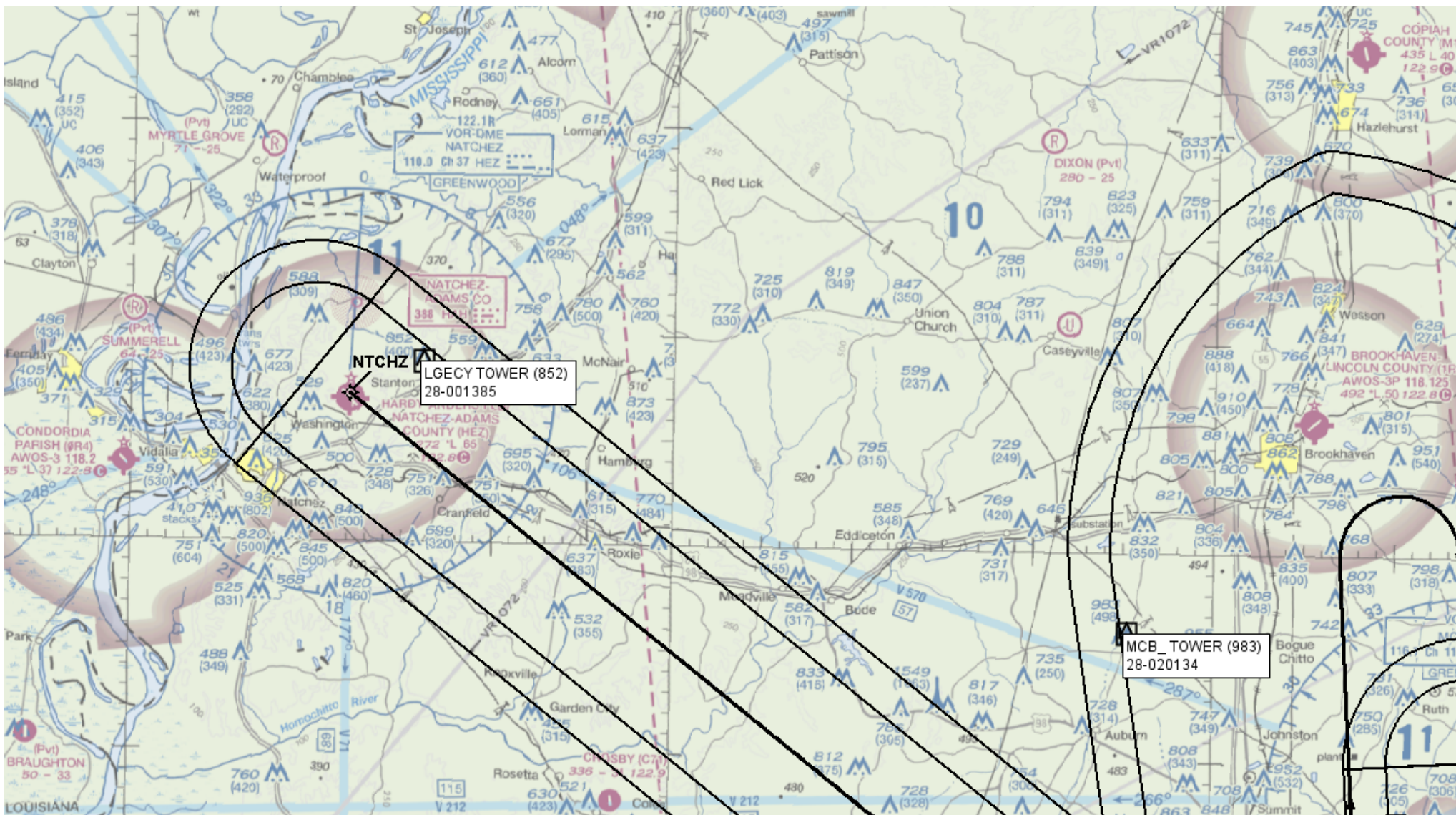


TRSSH (RNAV)



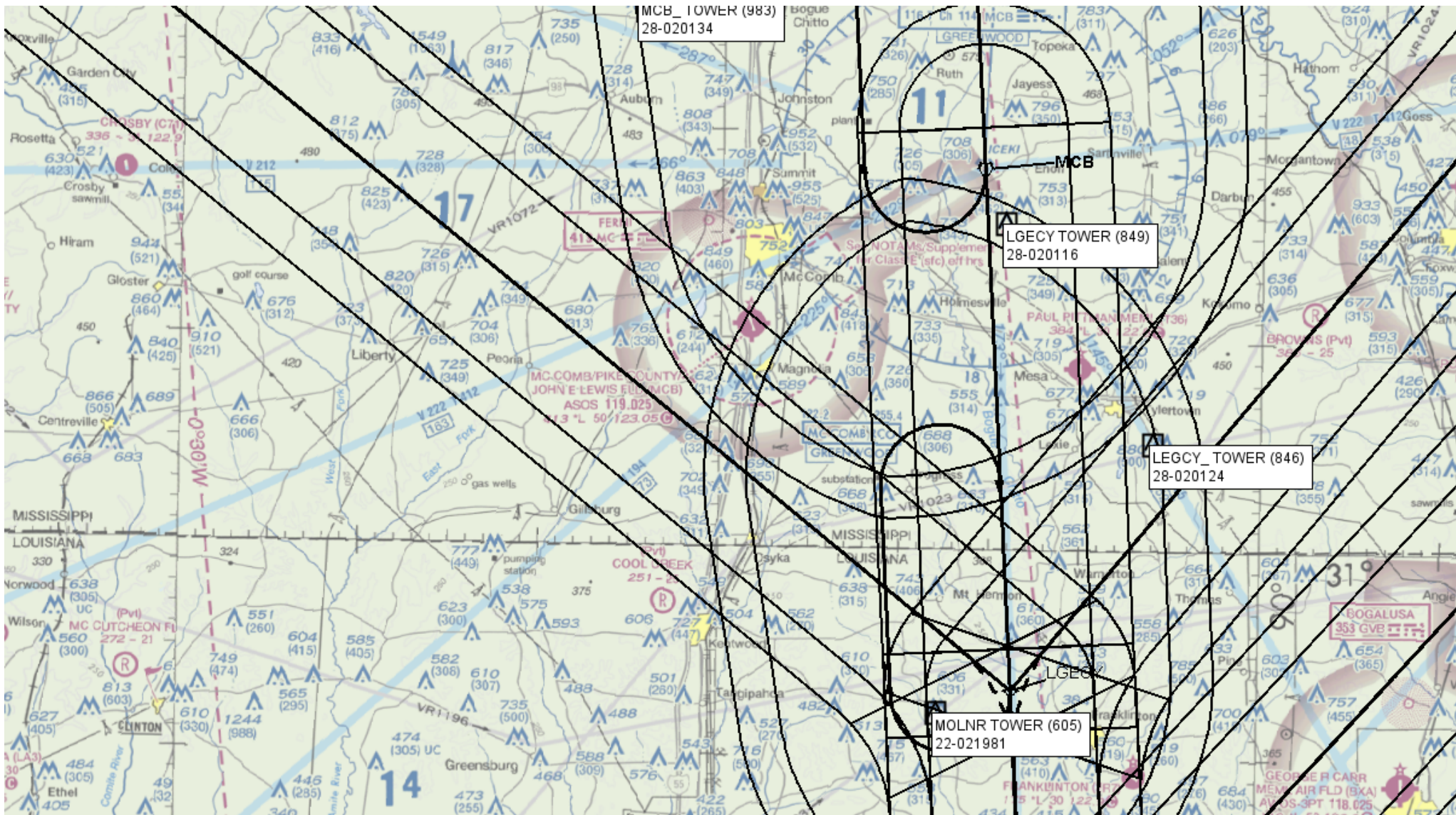
TRSSH (RNAV)





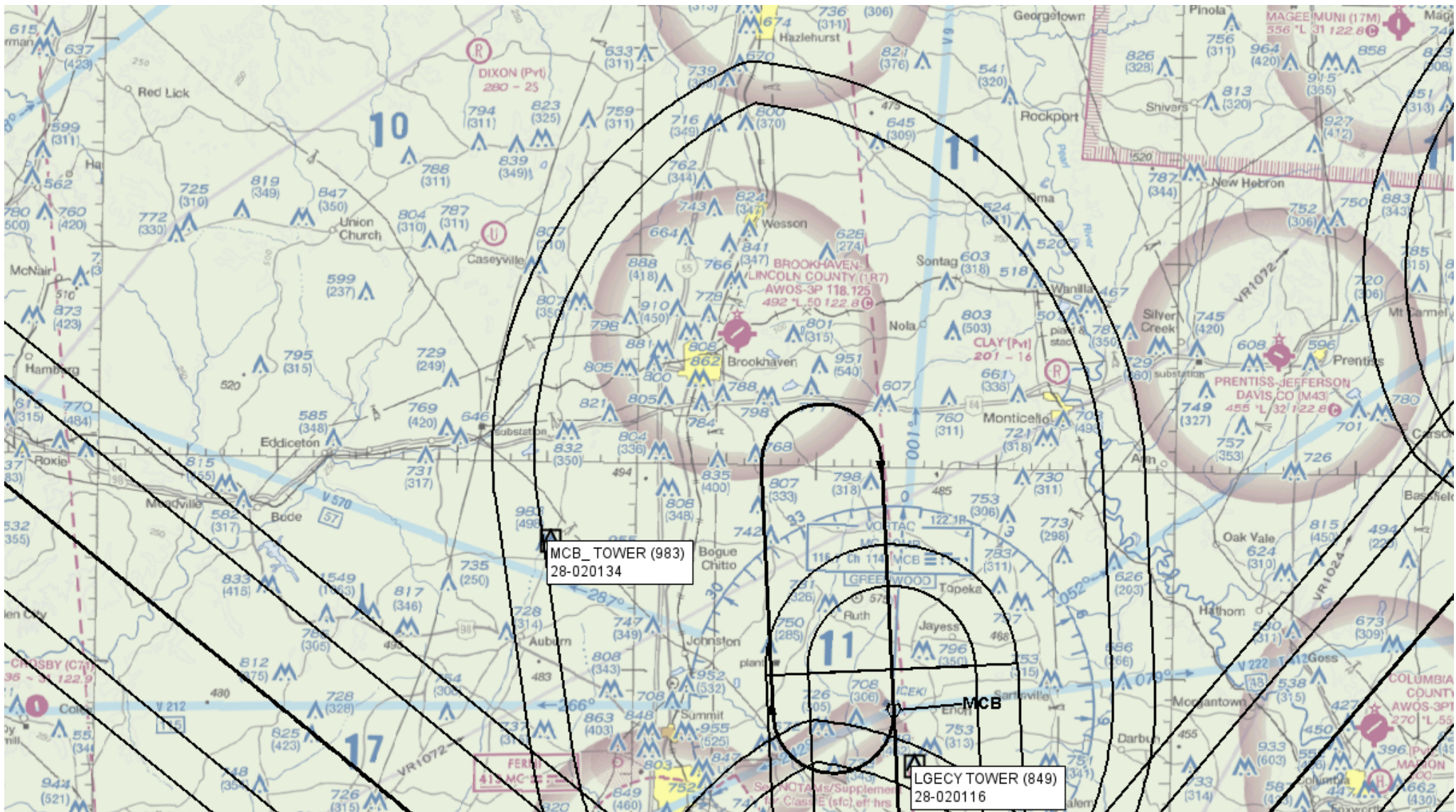
TRSSH (RNAV)





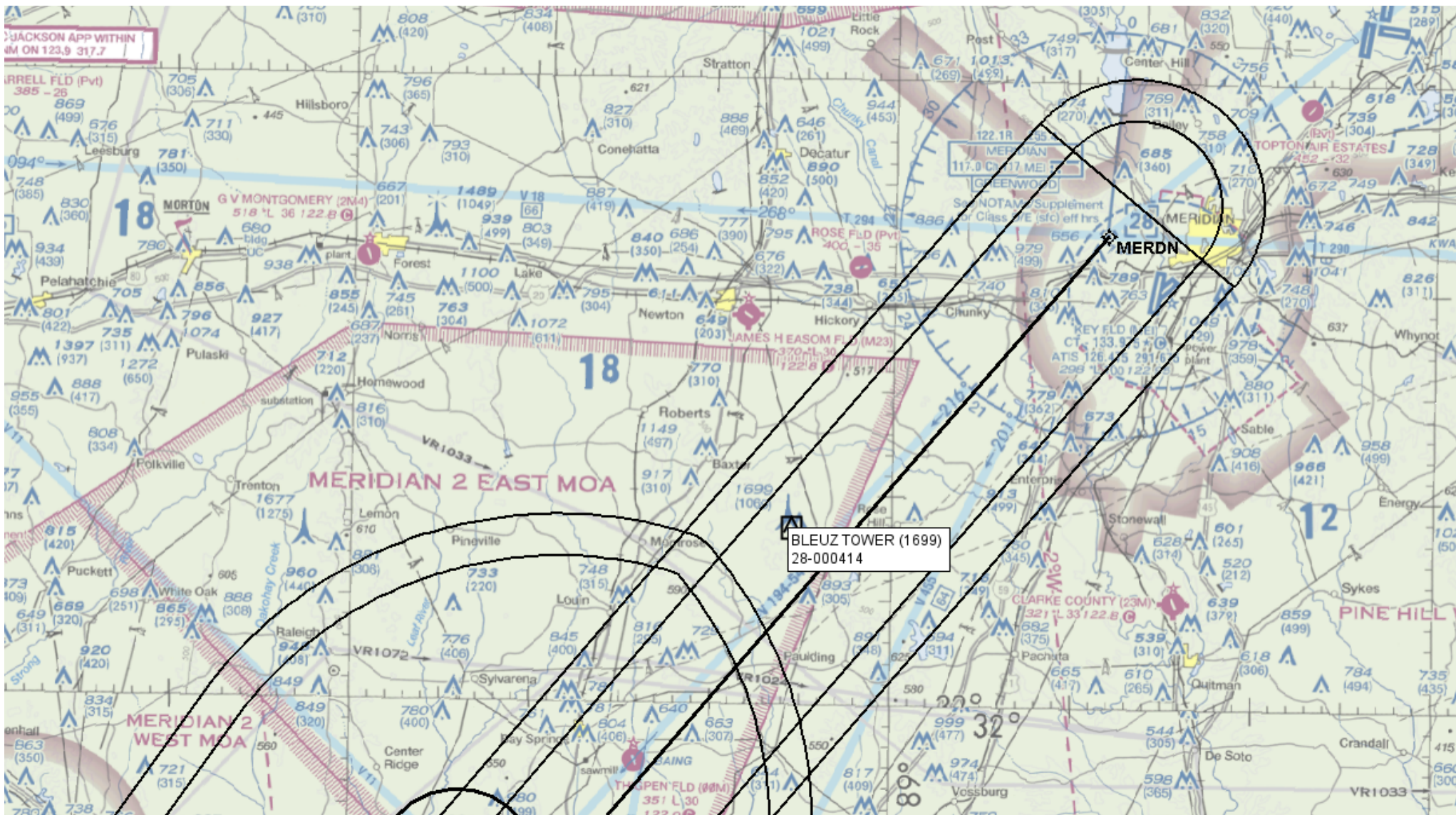
TRSSH (RNAV)





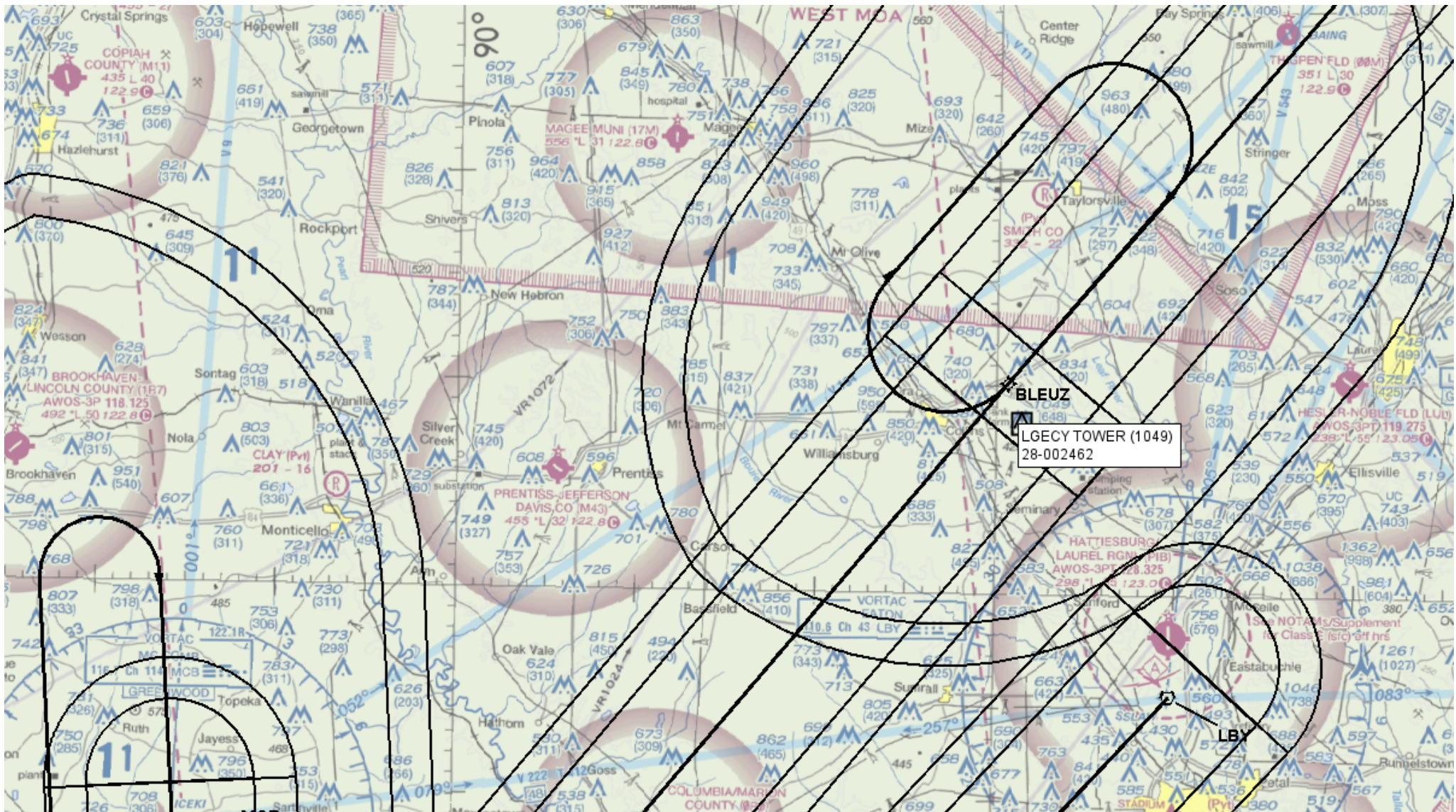
TRSSH (RNAV)





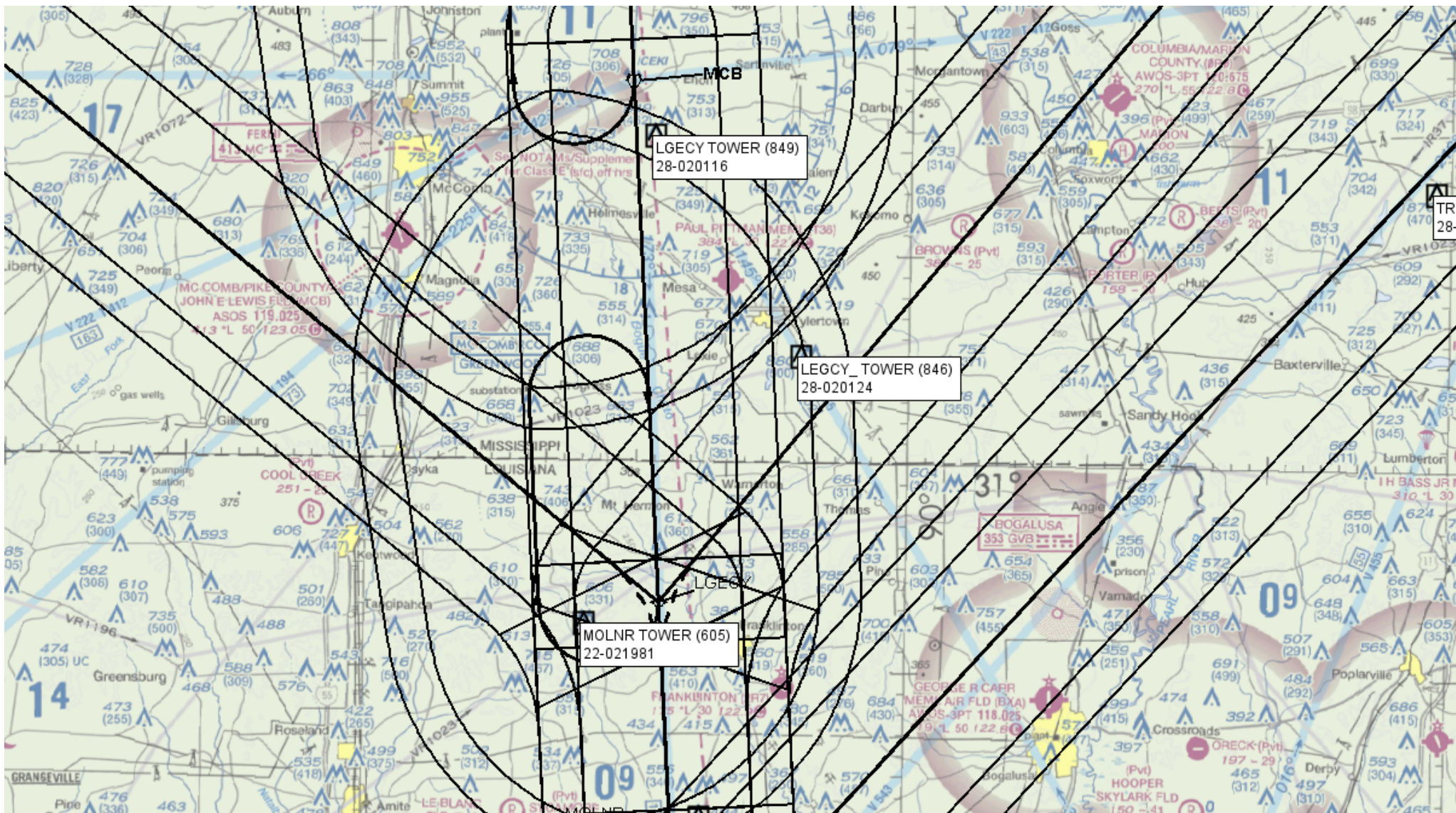
TRSSH (RNAV)





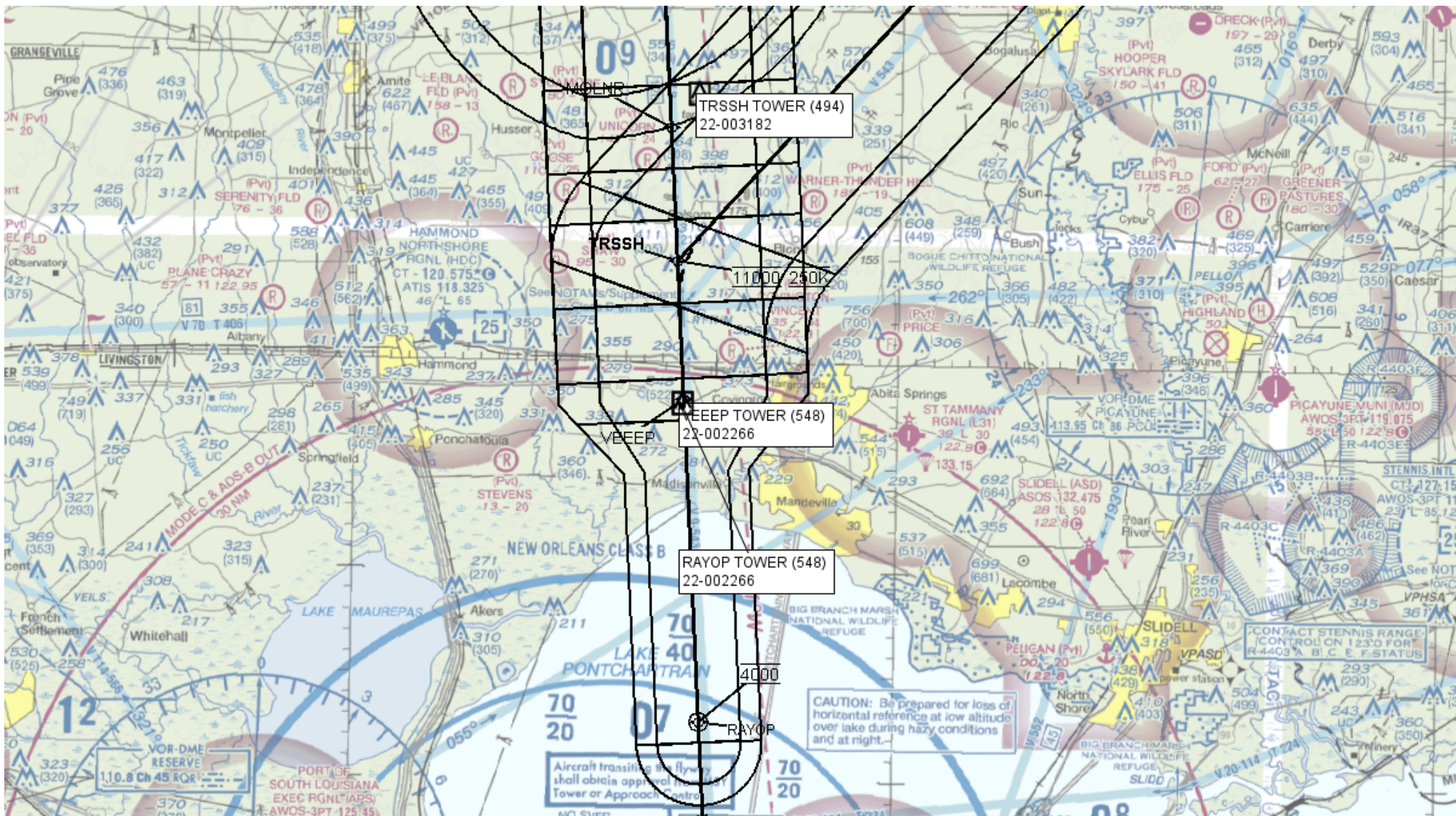
TRSSH (RNAV)





TRSSH (RNAV)





TRSSH (RNAV)





## En Route Transition Data - LBY

DB	End Point	Latitude (D° M' S.ss")	Longitude (D° M' S.ss")	FO/ FB	Leg	TC	MC	Dist.	Altitude	Speed	MEA	MOCA	Turn Dir	Arc Center Lat (D° M' S.ss")	Arc Center Lon (D° M' S.ss")	Arc Radius (NM)
IFPA r16 08-22-13 TO UNK	LBY VORTAC	N31 25 07.26	W089 20 15.37		IF											
	TRSSH WP	N30 34 50.64	W090 12 18.16	FB	TF	221.95	222.95	67.21	11000	250	5000	1900				

## En Route Transition Data - MCB

DB	End Point	Latitude (D° M' S.ss")	Longitude (D° M' S.ss")	FO/ FB	Leg	TC	MC	Dist.	Altitude	Speed	MEA	MOCA	Turn Dir	Arc Center Lat (D° M' S.ss")	Arc Center Lon (D° M' S.ss")	Arc Radius (NM)
IFPA r19 10-20-11 TO UNK	MCB VORTAC	N31 18 16.03	W090 15 29.53		IF											
	LGECY WP	N30 53 16.27	W090 13 38.90	FB	TF	176.36	177.36	24.99			5000	1900				
	MOLNR WP	N30 41 16.08	W090 12 46.28	FB	TF	176.39	177.39	12.00			5000	1700				
	TRSSH WP	N30 34 50.64	W090 12 18.16	FB	TF	176.39	177.39	6.42	11000	250	5000	1500				

## En Route Transition Data - MERDN

DB	End Point	Latitude (D° M' S.ss")	Longitude (D° M' S.ss")	FO/ FB	Leg	TC	MC	Dist.	Altitude	Speed	MEA	MOCA	Turn Dir	Arc Center Lat (D° M' S.ss")	Arc Center Lon (D° M' S.ss")	Arc Radius (NM)
IFPA PND r1 10-05- 23 TO UNK	MERDN WP	N32 22 42.36	W088 48 14.66		IF											
IFPA PND r2 10-05- 23 TO UNK	BLEUZ WP	N31 40 08.34	W089 29 21.08	FB	TF	219.63	220.63	55.01			5000	2700				
	LGECY WP	N30 53 16.27	W090 13 38.90	FB	TF	219.26	220.26	60.23			5000	2100				
	MOLNR WP	N30 41 16.08	W090 12 46.28	FB	TF	176.39	177.39	12.00			5000	1700				
	TRSSH WP	N30 34 50.64	W090 12 18.16	FB	TF	176.39	177.39	6.42	11000	250	5000	1500				

TRSSH (RNAV)

## En Route Transition Data - NTCHZ

DB	End Point	Latitude (D° M' S.ss")	Longitude (D° M' S.ss")	FO/ FB	Leg	TC	MC	Dist.	Altitude	Speed	MEA	MOCA	Turn Dir	Arc Center Lat (D° M' S.ss")	Arc Center Lon (D° M' S.ss")	Arc Radius (NM)
	NTCHZ WP	N31 37 05.81	W091 17 58.18		IF											
	LGE CY WP	N30 53 16.27	W090 13 38.90	FB	TF	128.14	129.14	70.37			5000	1900				
	MOLNR WP	N30 41 16.08	W090 12 46.28	FB	TF	176.39	177.39	12.00			5000	1700				
	TRSSH WP	N30 34 50.64	W090 12 18.16	FB	TF	176.39	177.39	6.42	11000	250	5000	1500				

## Common Route Data - TRSSH

DB	End Point	Latitude (D° M' S.ss")	Longitude (D° M' S.ss")	FO/ FB	Leg	TC	MC	Dist.	Altitude	Speed	MEA	MOCA	Turn Dir	Arc Center Lat (D° M' S.ss")	Arc Center Lon (D° M' S.ss")	Arc Radius (NM)
	TRSSH WP	N30 34 50.64	W090 12 18.16		IF				11000	250						
	VEEEP WP	N30 28 14.62	W090 11 49.10	FB	TF	176.36	177.36	6.60								
IFPA PND r3 10-05- 23 TO UNK	RAYOP WP	N30 12 49.47	W090 10 41.91	FO	TF	176.39	177.39	15.41	4000							
IFPA PND r3 10-05- 23 TO UNK	RAYOP WP	N30 12 49.47	W090 10 41.91		FM	176.39	177.39									

TRSSH (RNAV)

## Point Data

DB	Point	Arc Center	Lat-Long (DMS.S)	Latitude (Deg)	Longitude (Deg)	Latitude (D°, M.mm')	Longitude (D°, M.mm')	Latitude (D° M' S.ss")	Longitude (D° M' S.ss")
IFPA PND r2 10-05-23 TO UNK	BLEUZ WP		314008.34N-0892921.08W	N 031.6689833	W 089.4891889	N31 40.139	W89 29.351	N31 40 08.34	W089 29 21.08
IFPA r16 08-22-13 TO UNK	LBY VORTAC		312507.26N-0892015.37W	N 031.4186827	W 089.3376020	N31 25.121	W89 20.256	N31 25 07.26	W089 20 15.37
	LGECY WP		305316.27N-0901338.90W	N 030.8878535	W 090.2274732	N30 53.271	W90 13.648	N30 53 16.27	W090 13 38.90
IFPA r19 10-20-11 TO UNK	MCB VORTAC		311816.03N-0901529.53W	N 031.3044528	W 090.2582031	N31 18.267	W90 15.492	N31 18 16.03	W090 15 29.53
IFPA PND r1 10-05-23 TO UNK	MERDN WP		322242.36N-0884814.66W	N 032.3784333	W 088.8040722	N32 22.706	W88 48.244	N32 22 42.36	W088 48 14.66
IFPA r4 04-22-21 TO UNK	MHZ VORTAC		322602.65N-0900559.18W	N 032.4340694	W 090.0997722	N32 26.044	W90 05.986	N32 26 02.65	W090 05 59.18
	MOLNR WP		304116.08N-0901246.28W	N 030.6878007	W 090.2128564	N30 41.268	W90 12.771	N30 41 16.08	W090 12 46.28
	NTCHZ WP		313705.81N-0911758.18W	N 031.6182806	W 091.2994944	N31 37.097	W91 17.970	N31 37 05.81	W091 17 58.18
IFPA PND r3 10-05-23 TO UNK	RAYOP WP		301249.47N-0901041.91W	N 030.2137417	W 090.1783083	N30 12.825	W90 10.699	N30 12 49.47	W090 10 41.91
	TRSSH WP		303450.64N-0901218.16W	N 030.5807333	W 090.2050435	N30 34.844	W90 12.303	N30 34 50.64	W090 12 18.16
	VEEEP WP		302814.62N-0901149.10W	N 030.4707270	W 090.1969713	N30 28.244	W90 11.818	N30 28 14.62	W090 11 49.10

TRSSH (RNAV)

# Preliminary RS Eval

Last Evaluation: 25-Apr-2023 07:40:04

Reference Software Version: 2.12.2

Project Chart Date: 10/05/2023

## Route Evaluation for LBY:TRSSH

### LBY:TRSSH Evaluation Results Part 1/2

Leg Tp	End Pt	Turn Tp	Alt Restr	Alt Restr 2	Spd Restr	Turn Ang	Leg Length	Min Seg Length	Descent Gradient	Max Descent Grad	Min Decel Dist
IF	LBY:VORTAC [IFPA r16 08-22-13 TO UNK]						0.0	0.0	0.0	0.0	0.0
TF	TRSSH	FLY_BY	11000.0000		250.0	45.1387	67.2109	2.0223	0.0	0.0	0.0
TF	VEEEP	FLY_BY				0.0238	6.5983	2.0223	317.9005	319.7143	0.0
TF	RAYOP [IFPA PND r3 10-05-23 TO UNK]	FLY_OVER	4000.0000				15.4133	1.0	317.9005	319.7143	0.0
FM							0.0	0.0	0.0	0.0	0.0

### LBY:TRSSH Evaluation Results Part 2/2

Leg Tp	End Pt	Turn Tp	DTA1	DTA1 Turn Rad	DTA1 Turn Alt	DTA1 Turn Spd	DTA1 Bank Ang	DTA1 Tailwind	DTA1 True Airspd	DTA1 vGround	DTA2	DTA2 Turn Rad	DTA2 Turn Alt	DTA2 Turn Spd	DTA2 Bank Ang	DTA2 Tailwind	DTA2 True Airspd	DTA2 vGround
IF	LBY:VORTAC [IFPA r16 08-22-13 TO UNK]				0.0	0.0							0.0	0.0				
TF	TRSSH	FLY_BY	0.0		27818.3285	300.0	0.0	102.0803	486.235	563.542	2.0223	4.8655	11000.0	250.0	22.5694	68.78	303.7512	372.5312
TF	VEEEP	FLY_BY	2.0223	4.8655	11000.0	250.0	22.5694	68.78	303.7512	372.5312	0.0		7854.4146	250.0	0.0	62.5517	288.9887	351.5404
TF	RAYOP [IFPA PND r3 10-05-23 TO UNK]	FLY_OVER	0.0		7854.4146	250.0	0.0	62.5517	288.9887	351.5404	0.0		4000.0	250.0	0.0	54.92	272.2952	327.2152
FM			0.0		4000.0	250.0	0.0	54.92	272.2952	327.2152			0.0	0.0				

No obstacles evaluated.

## LBY:TRSSH Criteria Failures and Warnings

No failures.

TRSSH (RNAV)



## Route Evaluation for MCB:TRSSH

### MCB:TRSSH Evaluation Results Part 1/2

Leg Tp	End Pt	Turn Tp	Alt Restr	Alt Restr 2	Spd Restr	Turn Ang	Leg Length	Min Seg Length	Descent Gradient	Max Descent Grad	Min Decel Dist
IF	MCB:VORTAC [IFPA r19 10-20-11 TO UNK]						0.0	0.0	0.0	0.0	0.0
TF	LGECY	FLY_BY				0.011	24.9902	1.0	0.0	0.0	0.0
TF	MOLNR	FLY_BY				0.007	11.9995	1.0	0.0	0.0	0.0
TF	TRSSH	FLY_BY	11000.0000		250.0	0.0282	6.422	1.0	0.0	0.0	0.0
TF	VEEEP	FLY_BY				0.0238	6.5983	1.0	317.9005	319.7143	0.0
TF	RAYOP [IFPA PND r3 10-05-23 TO UNK]	FLY_OVER	4000.0000				15.4133	1.0	317.9005	319.7143	0.0
FM							0.0	0.0	0.0	0.0	0.0

### MCB:TRSSH Evaluation Results Part 2/2

Leg Tp	End Pt	Turn Tp	DTA1	DTA1 Turn Rad	DTA1 Turn Alt	DTA1 Turn Spd	DTA1 Bank Ang	DTA1 Tailwind	DTA1 True Airspd	DTA1 vGround	DTA2	DTA2 Turn Rad	DTA2 Turn Alt	DTA2 Turn Spd	DTA2 Bank Ang	DTA2 Tailwind	DTA2 True Airspd	DTA2 vGround
IF	MCB:VO RTAC [IFPA r19 10-20-11 TO UNK]				0.0	0.0							0.0	0.0				
TF	LGECY	FLY_BY	0.0		21861.4425	300.0	0.0	90.2857	437.0788	504.3246	0.0		15608.2985	300.0	0.0	77.9044	392.9532	470.8577
TF	MOLNR	FLY_BY	0.0		15608.2985	300.0	0.0	77.9044	392.9532	470.8577	0.0		12606.3946	300.0	0.0	71.9607	374.0653	446.026
TF	TRSSH	FLY_BY	0.0		12606.3946	300.0	0.0	71.9607	374.0653	446.026	0.0		11000.0	250.0	0.0	68.78	303.7512	372.5312
TF	VEEEP	FLY_BY	0.0		11000.0	250.0	0.0	68.78	303.7512	372.5312	0.0		7854.4146	250.0	0.0	62.5517	288.9887	351.5404
TF	RAYOP [IFPA PND r3 10-05-23 TO UNK]	FLY_OVER	0.0		7854.4146	250.0	0.0	62.5517	288.9887	351.5404	0.0		4000.0	250.0	0.0	54.92	272.2952	327.2152
FM			0.0		4000.0	250.0	0.0	54.92	272.2952	327.2152			0.0	0.0				

No obstacles evaluated.

### MCB:TRSSH Criteria Failures and Warnings

No failures.

TRSSH (RNAV)

# Route Evaluation for MERDN:TRSSH

## MERDN:TRSSH Evaluation Results Part 1/2

Leg Tp	End Pt	Turn Tp	Alt Restr	Alt Restr 2	Spd Restr	Turn Ang	Leg Length	Min Seg Length	Descent Gradient	Max Descent Grad	Min Decel Dist
IF	MERDN [IFPA PND r1 10-05-23 TO UNK]						0.0	0.0	0.0	0.0	0.0
TF	BLEUZ [IFPA PND r2 10-05-23 TO UNK]	FLY_BY				0.0032	55.0058	1.0	0.0	0.0	0.0
TF	LGECY	FLY_BY				42.4901	60.2318	3.2307	0.0	0.0	0.0
TF	MOLNR	FLY_BY				0.007	11.9995	3.2307	0.0	0.0	0.0
TF	TRSSH	FLY_BY	11000.0000		250.0	0.0282	6.422	1.0	0.0	0.0	0.0
TF	VEEEP	FLY_BY				0.0238	6.5983	1.0	317.9005	319.7143	0.0
TF	RAYOP [IFPA PND r3 10-05-23 TO UNK]	FLY_OVER	4000.0000				15.4133	1.0	317.9005	319.7143	0.0
FM							0.0	0.0	0.0	0.0	0.0

## MERDN:TRSSH Evaluation Results Part 2/2

Leg Tp	End Pt	Turn Tp	DTA1	DTA1 Turn Rad	DTA1 Turn Alt	DTA1 Turn Spd	DTA1 Bank Ang	DTA1 Tailwind	DTA1 True Airspd	DTA1 vGround	DTA2	DTA2 Turn Rad	DTA2 Turn Alt	DTA2 Turn Spd	DTA2 Bank Ang	DTA2 Tailwind	DTA2 True Airspd	DTA2 vGround
IF	MERDN [IFPA PND r1 10-05-23 TO UNK]				0.0	0.0							0.0	0.0				
TF	BLEUZ [IFPA PND r2 10-05-23 TO UNK]	FLY_BY	0.0		44459.088	300.0	0.0	135.029	676.0165	570.0	0.0		30682.919	300.0	0.0	107.7522	512.8111	570.0
TF	LGECY	FLY_BY	0.0		30682.919	300.0	0.0	107.7522	512.8111	570.0	3.2307	8.3098	15608.2985	300.0	21.2451	77.9044	392.9532	470.8577
TF	MOLNR	FLY_BY	3.2307	8.3098	15608.2985	300.0	21.2451	77.9044	392.9532	470.8577	0.0		12606.3946	300.0	0.0	71.9607	374.0653	446.026
TF	TRSSH	FLY_BY	0.0		12606.3946	300.0	0.0	71.9607	374.0653	446.026	0.0		11000.0	250.0	0.0	68.78	303.7512	372.5312
TF	VEEEP	FLY_BY	0.0		11000.0	250.0	0.0	68.78	303.7512	372.5312	0.0		7854.4146	250.0	0.0	62.5517	288.9887	351.5404
TF	RAYOP [IFPA PND r3 10-05-23 TO UNK]	FLY_OVER	0.0		7854.4146	250.0	0.0	62.5517	288.9887	351.5404	0.0		4000.0	250.0	0.0	54.92	272.2952	327.2152
FM			0.0		4000.0	250.0	0.0	54.92	272.2952	327.2152			0.0	0.0				

TRSSH (RNAV)

No obstacles evaluated.

## MERDN:TRSSH Criteria Failures and Warnings

No failures.

# Route Evaluation for NTCHZ:TRSSH

## NTCHZ:TRSSH Evaluation Results Part 1/2

Leg Tp	End Pt	Turn Tp	Alt Restr	Alt Restr 2	Spd Restr	Turn Ang	Leg Length	Min Seg Length	Descent Gradient	Max Descent Grad	Min Decel Dist
IF	NTCHZ						0.0	0.0	0.0	0.0	0.0
TF	LGE CY	FLY_BY				47.6915	70.3705	3.2307	0.0	0.0	0.0
TF	MOLNR	FLY_BY				0.007	11.9995	3.2307	0.0	0.0	0.0
TF	TRSSH	FLY_BY	11000.0000		250.0	0.0282	6.422	1.0	0.0	0.0	0.0
TF	VEEEP	FLY_BY				0.0238	6.5983	1.0	317.9005	319.7143	0.0
TF	RAYOP [IFPA PND r3 10-05-23 TO UNK]	FLY_OVER	4000.0000				15.4133	1.0	317.9005	319.7143	0.0
FM							0.0	0.0	0.0	0.0	0.0

## NTCHZ:TRSSH Evaluation Results Part 2/2

Leg Tp	End Pt	Turn Tp	DTA1	DTA1 Turn Rad	DTA1 Turn Alt	DTA1 Turn Spd	DTA1 Bank Ang	DTA1 Tailwind	DTA1 True Airspd	DTA1 vGround	DTA2	DTA2 Turn Rad	DTA2 Turn Alt	DTA2 Turn Spd	DTA2 Bank Ang	DTA2 Tailwind	DTA2 True Airspd	DTA2 vGround
IF	NTCHZ				0.0	0.0							0.0	0.0				
TF	LGE CY	FLY_BY	0.0		33221.4951	300.0	0.0	112.7786	538.1858	570.0	3.2307	7.3091	15608.2985	300.0	23.8458	77.9044	392.9532	470.8577
TF	MOLNR	FLY_BY	3.2307	7.3091	15608.2985	300.0	23.8458	77.9044	392.9532	470.8577	0.0		12606.3946	300.0	0.0	71.9607	374.0653	446.026
TF	TRSSH	FLY_BY	0.0		12606.3946	300.0	0.0	71.9607	374.0653	446.026	0.0		11000.0	250.0	0.0	68.78	303.7512	372.5312
TF	VEEEP	FLY_BY	0.0		11000.0	250.0	0.0	68.78	303.7512	372.5312	0.0		7854.4146	250.0	0.0	62.5517	288.9887	351.5404
TF	RAYOP [IFPA PND r3 10-05-23 TO UNK]	FLY_OVER	0.0		7854.4146	250.0	0.0	62.5517	288.9887	351.5404	0.0		4000.0	250.0	0.0	54.92	272.2952	327.2152
FM			0.0		4000.0	250.0	0.0	54.92	272.2952	327.2152			0.0	0.0				

No obstacles evaluated.

## NTCHZ:TRSSH Criteria Failures and Warnings

No failures.

## Evaluation Input

TRSSH (RNAV)

Name:	Preliminary RS Eval
Project:	TRSSH (RNAV) ONE STAR
Last Evaluated:	25-Apr-2023 07:40:04
Evaluated Obstacles?:	false
Obstacle Source:	-
Converted 9I Accuracies to 4D?:	false
Evaluated Terrain?:	false
Worst Case Vegetation Height (ft) AGL:	0
Evaluated Airspace?:	false
Maximum Aircraft Category:	D

### Criteria Failures and Warnings

No failures.

### Software Evaluation Failures, Warnings, and Notes

No failures.

### Obstacles Requiring Accuracy Code Verification

None.

### Ignored Obstacles

None.

### Procedure Notes

None.

## Preliminary BLEUZ

Project: TRSSH (RNAV) ONE STAR  
Last Evaluation: 25-Apr-2023 07:40:05  
Reference Software Version: 2.11.1  
Project Chart Date: 10/05/2023

## Evaluation Settings

Name:	Preliminary BLEUZ
Project:	TRSSH (RNAV) ONE STAR
Last Evaluated:	25-Apr-2023 07:40:05
Evaluated Obstacles?:	false
Obstacle Source:	-
Converted 9I Accuracies to 4D?:	false
Evaluated Terrain?:	false
Worst Case Vegetation Height (ft) AGL:	0
Evaluated Precipitous Terrain?:	None
Terrain Point Result Limit:	50
Forced Mountainous Terrain?	false
Evaluated Airspace?:	false

## Holding Pattern Settings

No AAO Exempt Airports
No Runways

## Runways with Vertically Guided Survey

None.
-------

## No Terrain Evaluation was Performed.

### Database Effective Dates

Database	Date
Tiled IFPA	N/A
OEAAA	N/A
DOF	04/20/2023
NFDC	04/20/2023
IFPA	04/25/2023
CIFP	04/20/2023



## Results

Minimum Holding Altitude (ft):	11000.0000
Maximum Holding Altitude (ft):	23000.0000
Minimum Pattern Size (#):	20
Maximum Pattern Size (#):	20
Leg Length of Minimum Pattern (NM):	12
Speed of Minimum Pattern (kts):	230
Airspace Terrain Elevation (ft):	-
Airspace Terrain Location:	-
Minimum Airspace Altitude (ft):	-

## Criteria Failures and Warnings

No Failures.

## Software Evaluation Failures, Warnings, and Notes

Discarding pattern for altitude level 18000, pattern 20 already exists at a lower altitude level.  
Procedure database airport KMSY record magnetic variation of 1.0W (EY 2020) is within 3 degrees of next future epoch year value 1.0W (EY 2025).  
No terrain evaluation was performed.  
Discarding pattern for altitude level 22000, pattern 20 already exists at a lower altitude level.  
Discarding pattern for altitude level 14000, pattern 20 already exists at a lower altitude level.  
Discarding pattern for altitude level 16000, pattern 20 already exists at a lower altitude level.  
Discarding pattern for altitude level 24000, pattern 20 already exists at a lower altitude level.  
No obstacle evaluation was performed.  
Discarding pattern for altitude level 20000, pattern 20 already exists at a lower altitude level.

## Obstacles Requiring Accuracy Code Verification

None.

## Ignored Obstacles

None.

## Procedure Notes

None.

## Controlling Obstacle

No controlling obstacle identified.

## Patterns

Display	Alt. Level (ft) AMSL	Eval. Alt. (ft) AMSL	Pattern Size (#)	Maximum Airspeed (kts)	Max. Leg Length (NM)	Precip. Terrain Adj. (ft)	Ctrl. Obs. Type	Ctrl. Obs. Eff. Height (ft)	Max. Amt. of Penetration (ft)	Min. Holding Alt. (ft) for Obstacles
true	12000.0000	11000.0000	20.0000	230.0000	12.0000	0.0000	-	-	-	-

## Pattern 20 : 12000 ft

Altitude Level (ft):	12000
Evaluation Alt. (ft):	11000
Pattern Size (#):	20
Max. Airspeed (kts):	230
Max. Leg Length (NM):	12
Precip. Terrain Adj. (ft):	0.0000
Highest Airspace Terrain:	-

## Pattern 20 Points

A	N31° 28' 56.3716",W089° 40' 10.0105"
B	N31° 32' 15.3246",W089° 44' 51.5698"
C	N31° 48' 52.0053",W089° 44' 15.0852"
E	N31° 59' 33.5301",W089° 35' 40.1550"
F	N32° 06' 12.6838",W089° 11' 54.8907"
G	N32° 02' 52.5354",W089° 07' 12.7923"
H	N31° 42' 16.9286",W089° 11' 16.4106"
I	N31° 33' 25.2882",W089° 19' 53.2031"
L	N31° 40' 08.3400",W089° 29' 21.0800"
M	N31° 49' 00.6126",W089° 20' 44.5643"

No Pattern 20 Controlling Obstacles

No Pattern 20 Penetrating Obstacles

# Preliminary LEGCY\_

Project: TRSSH (RNAV) ONE STAR  
Last Evaluation: 25-Apr-2023 07:40:05  
Reference Software Version: 2.11.1  
Project Chart Date: 10/05/2023

## Evaluation Settings

Name:	Preliminary LEGCY_
Project:	TRSSH (RNAV) ONE STAR
Last Evaluated:	25-Apr-2023 07:40:05
Evaluated Obstacles?:	false
Obstacle Source:	-
Converted 9l Accuracies to 4D?:	false
Evaluated Terrain?:	false
Worst Case Vegetation Height (ft) AGL:	0
Evaluated Precipitous Terrain?:	None
Terrain Point Result Limit:	50
Forced Mountainous Terrain?	false
Evaluated Airspace?:	false

## Holding Pattern Settings

No AAO Exempt Airports
No Runways
Runways with Vertically Guided Survey
None.

**No Terrain Evaluation was Performed.**

## Database Effective Dates

Database	Date
Tiled IFPA	N/A
OEAAA	N/A
DOF	04/20/2023
NFDC	04/20/2023
IFPA	04/25/2023
CIFP	04/20/2023

TRSSH (RNAV)

## Results

Minimum Holding Altitude (ft):	11000.0000
Maximum Holding Altitude (ft):	23000.0000
Minimum Pattern Size (#):	15
Maximum Pattern Size (#):	20
Leg Length of Minimum Pattern (NM):	10
Speed of Minimum Pattern (kts):	230
Airspace Terrain Elevation (ft):	-
Airspace Terrain Location:	-
Minimum Airspace Altitude (ft):	-

## Criteria Failures and Warnings

No Failures.

## Software Evaluation Failures, Warnings, and Notes

Discarding pattern for altitude level 14000, pattern 15 already exists at a lower altitude level.  
Procedure database airport KMSY record magnetic variation of 1.0W (EY 2020) is within 3 degrees of next future epoch year value 1.0W (EY 2025).  
Note: Pattern 19 was not evaluated for obstacles because the evaluation altitude (20100.0) is above 18000.0 -- acceptable per criteria.  
No terrain evaluation was performed.  
Note: Pattern 20 was not evaluated for obstacles because the evaluation altitude (22100.0) is above 18000.0 -- acceptable per criteria.  
Note: Pattern 18 was not evaluated for obstacles because the evaluation altitude (18100.0) is above 18000.0 -- acceptable per criteria.  
No obstacle evaluation was performed.

## Obstacles Requiring Accuracy Code Verification

None.

## Ignored Obstacles

None.

## Procedure Notes

None.

## Controlling Obstacle

No controlling obstacle identified.

## Patterns

Display	Alt. Level (ft) AMSL	Eval. Alt. (ft) AMSL	Pattern Size (#)	Maximum Airspeed (kts)	Max. Leg Length (NM)	Precip. Terrain Adj. (ft)	Ctrl. Obs. Type	Ctrl. Obs. Eff. Height (ft)	Max. Amt. of Penetration (ft)	Min. Holding Alt. (ft) for Obstacles
true	12000.0000	11000.0000	15.0000	230.0000	10.0000	0.0000	-	-	-	-
false	16000.0000	14100.0000	16.0000	265.0000	10.0000	0.0000	-	-	-	-
false	18000.0000	16100.0000	17.0000	265.0000	10.0000	0.0000	-	-	-	-
false	20000.0000	18100.0000	18.0000	265.0000	11.0000	-	-	-	-	-
false	22000.0000	20100.0000	19.0000	265.0000	11.0000	-	-	-	-	-
false	24000.0000	22100.0000	20.0000	265.0000	12.0000	-	-	-	-	-

## Pattern 15 : 12000 ft

Altitude Level (ft):	12000
Evaluation Alt. (ft):	11000
Pattern Size (#):	15
Max. Airspeed (kts):	230
Max. Leg Length (NM):	10
Precip. Terrain Adj. (ft):	0.0000
Highest Airspace Terrain:	-

## Pattern 15 Points

A	N30° 42' 52.0821",W090° 12' 53.3246"
B	N30° 42' 37.6443",W090° 17' 17.2859"
C	N30° 51' 27.0582",W090° 26' 20.4013"
E	N31° 02' 05.7723",W090° 28' 24.4559"
F	N31° 15' 44.0936",W090° 19' 44.4406"
G	N31° 15' 58.6147",W090° 15' 18.9620"
H	N31° 03' 21.3234",W090° 05' 24.3380"
I	N30° 53' 45.1204",W090° 04' 43.0106"
L	N30° 53' 16.2726",W090° 13' 38.9035"
M	N31° 02' 52.4297",W090° 14' 21.1223"

No Pattern 15 Controlling Obstacles

No Pattern 15 Penetrating Obstacles

## Pattern 16 : 16000 ft

Altitude Level (ft):	16000
Evaluation Alt. (ft):	14100
Pattern Size (#):	16
Max. Airspeed (kts):	265
Max. Leg Length (NM):	10
Precip. Terrain Adj. (ft):	0.0000
Highest Airspace Terrain:	-

## Pattern 16 Points

A	N30° 42' 10.0685",W090° 12' 50.2627"
B	N30° 41' 54.8686",W090° 17' 28.0827"
C	N30° 51' 23.6323",W090° 27' 11.0522"
E	N31° 02' 21.0282",W090° 29' 14.6048"
F	N31° 16' 37.3342",W090° 20' 02.4401"
G	N31° 16' 52.6262",W090° 15' 22.9455"
H	N31° 03' 41.1843",W090° 04' 50.7706"
I	N30° 53' 46.9723",W090° 04' 08.2093"
L	N30° 53' 16.2726",W090° 13' 38.9035"
M	N31° 03' 10.4343",W090° 14' 22.4439"

No Pattern 16 Controlling Obstacles

No Pattern 16 Penetrating Obstacles



## Pattern 17 : 18000 ft

Altitude Level (ft):	18000
Evaluation Alt. (ft):	16100
Pattern Size (#):	17
Max. Airspeed (kts):	265
Max. Leg Length (NM):	10
Precip. Terrain Adj. (ft):	0.0000
Highest Airspace Terrain:	-

## Pattern 17 Points

A	N30° 41' 22.0529",W090° 12' 46.7642"
B	N30° 41' 05.7085",W090° 17' 45.3789"
C	N30° 51' 20.5404",W090° 28' 10.7789"
E	N31° 02' 29.8846",W090° 30' 11.2703"
F	N31° 17' 54.1930",W090° 20' 29.2258"
G	N31° 18' 10.6424",W090° 15' 28.7016"
H	N31° 03' 54.6705",W090° 04' 23.7418"
I	N30° 53' 48.4519",W090° 03' 40.3680"
L	N30° 53' 16.2726",W090° 13' 38.9035"
M	N31° 03' 22.4374",W090° 14' 23.3251"

No Pattern 17 Controlling Obstacles

No Pattern 17 Penetrating Obstacles

## Pattern 18 : 20000 ft

Altitude Level (ft):	20000
Evaluation Alt. (ft):	18100
Pattern Size (#):	18
Max. Airspeed (kts):	265
Max. Leg Length (NM):	11
Precip. Terrain Adj. (ft):	-
Highest Airspace Terrain:	-

## Pattern 18 Points

A	N30° 40' 34.0371",W090° 12' 43.2667"
B	N30° 40' 16.9303",W090° 17' 55.7270"
C	N30° 51' 03.5067",W090° 29' 05.5345"
E	N31° 02' 49.9461",W090° 31' 22.7938"
F	N31° 19' 11.4351",W090° 20' 49.0334"
G	N31° 19' 28.6584",W090° 15' 34.4604"
H	N31° 04' 20.8988",W090° 03' 43.6242"
I	N30° 53' 50.6683",W090° 02' 58.6055"
L	N30° 53' 16.2726",W090° 13' 38.9035"
M	N31° 03' 46.4435",W090° 14' 25.0876"

No Pattern 18 Controlling Obstacles

No Pattern 18 Penetrating Obstacles

## Pattern 19 : 22000 ft

Altitude Level (ft):	22000
Evaluation Alt. (ft):	20100
Pattern Size (#):	19
Max. Airspeed (kts):	265
Max. Leg Length (NM):	11
Precip. Terrain Adj. (ft):	-
Highest Airspace Terrain:	-

## Pattern 19 Points

A	N30° 39' 28.0152",W090° 12' 38.4592"
B	N30° 39' 09.7640",W090° 18' 11.6864"
C	N30° 50' 59.3257",W090° 30' 25.0618"
E	N31° 03' 21.6016",W090° 32' 42.2148"
F	N31° 20' 52.2941",W090° 21' 17.6386"
G	N31° 21' 10.6787",W090° 15' 41.9951"
H	N31° 04' 59.4969",W090° 02' 57.3841"
I	N30° 53' 53.2493",W090° 02' 09.8820"
L	N30° 53' 16.2726",W090° 13' 38.9035"
M	N31° 04' 22.4526",W090° 14' 27.7318"

No Pattern 19 Controlling Obstacles

No Pattern 19 Penetrating Obstacles

## Pattern 20 : 24000 ft

Altitude Level (ft):	24000
Evaluation Alt. (ft):	22100
Pattern Size (#):	20
Max. Airspeed (kts):	265
Max. Leg Length (NM):	12
Precip. Terrain Adj. (ft):	-
Highest Airspace Terrain:	-

## Pattern 20 Points

A	N30° 38' 46.0012",W090° 12' 35.4008"
B	N30° 38' 26.2207",W090° 18' 36.3522"
C	N30° 50' 54.1950",W090° 31' 20.0989"
E	N31° 03' 42.4332",W090° 33' 39.8172"
F	N31° 22' 26.7640",W090° 21' 52.8052"
G	N31° 22' 46.6973",W090° 15' 49.0907"
H	N31° 05' 25.7176",W090° 02' 17.2523"
I	N30° 53' 55.4576",W090° 01' 28.1185"
L	N30° 53' 16.2726",W090° 13' 38.9035"
M	N31° 04' 46.4586",W090° 14' 29.4949"

No Pattern 20 Controlling Obstacles

No Pattern 20 Penetrating Obstacles

# Preliminary MCB\_

Project: TRSSH (RNAV) ONE STAR  
Last Evaluation: 25-Apr-2023 07:40:05  
Reference Software Version: 2.11.1  
Project Chart Date: 10/05/2023

## Evaluation Settings

Name:	Preliminary MCB_
Project:	TRSSH (RNAV) ONE STAR
Last Evaluated:	25-Apr-2023 07:40:05
Evaluated Obstacles?:	false
Obstacle Source:	-
Converted 9l Accuracies to 4D?:	false
Evaluated Terrain?:	false
Worst Case Vegetation Height (ft) AGL:	0
Evaluated Precipitous Terrain?:	None
Terrain Point Result Limit:	50
Forced Mountainous Terrain?	false
Evaluated Airspace?:	false

## Holding Pattern Settings

No AAO Exempt Airports
No Runways

Runways with Vertically Guided Survey

None.
-------

No Terrain Evaluation was Performed.

## Database Effective Dates

Database	Date
Tiled IFPA	N/A
OEAAA	N/A
DOF	04/20/2023
NFDC	04/20/2023
IFPA	04/25/2023
CIFP	04/20/2023

TRSSH (RNAV)

## Results

Minimum Holding Altitude (ft):	11000.0000
Maximum Holding Altitude (ft):	23000.0000
Minimum Pattern Size (#):	20
Maximum Pattern Size (#):	20
Leg Length of Minimum Pattern (NM):	12
Speed of Minimum Pattern (kts):	230
Airspace Terrain Elevation (ft):	-
Airspace Terrain Location:	-
Minimum Airspace Altitude (ft):	-

## Criteria Failures and Warnings

No Failures.

## Software Evaluation Failures, Warnings, and Notes

Discarding pattern for altitude level 18000, pattern 20 already exists at a lower altitude level.  
Procedure database airport KMSY record magnetic variation of 1.0W (EY 2020) is within 3 degrees of next future epoch year value 1.0W (EY 2025).  
No terrain evaluation was performed.  
Procedure database NAVAID MCB:VORTAC record magnetic variation of 3.0E (EY 1985) is within 5 degrees of next future epoch year value 1.0W (EY 2025).  
Discarding pattern for altitude level 22000, pattern 20 already exists at a lower altitude level.  
Discarding pattern for altitude level 14000, pattern 20 already exists at a lower altitude level.  
Discarding pattern for altitude level 16000, pattern 20 already exists at a lower altitude level.  
Discarding pattern for altitude level 24000, pattern 20 already exists at a lower altitude level.  
No obstacle evaluation was performed.  
Discarding pattern for altitude level 20000, pattern 20 already exists at a lower altitude level.

## Obstacles Requiring Accuracy Code Verification

None.

## Ignored Obstacles

None.

## Procedure Notes

None.

## Controlling Obstacle

No controlling obstacle identified.



## Patterns

Display	Alt. Level (ft) AMSL	Eval. Alt. (ft) AMSL	Pattern Size (#)	Maximum Airspeed (kts)	Max. Leg Length (NM)	Precip. Terrain Adj. (ft)	Ctrl. Obs. Type	Ctrl. Obs. Eff. Height (ft)	Max. Amt. of Penetration (ft)	Min. Holding Alt. (ft) for Obstacles
true	12000.0000	11000.0000	20.0000	230.0000	12.0000	0.0000	-	-	-	-

## Pattern 20 : 12000 ft

Altitude Level (ft):	12000
Evaluation Alt. (ft):	11000
Pattern Size (#):	20
Max. Airspeed (kts):	230
Max. Leg Length (NM):	12
Precip. Terrain Adj. (ft):	0.0000
Highest Airspace Terrain:	-

## Pattern 20 Points

A	N31° 03' 45.8434",W090° 14' 25.2239"
B	N31° 03' 25.8997",W090° 20' 27.7265"
C	N31° 15' 53.4624",W090° 33' 15.2727"
E	N31° 28' 41.5820",W090° 35' 36.1144"
F	N31° 47' 26.1800",W090° 23' 46.7072"
G	N31° 47' 46.2803",W090° 17' 41.3839"
H	N31° 30' 25.7271",W090° 04' 05.3202"
I	N31° 18' 55.5329",W090° 03' 15.5721"
L	N31° 18' 16.0300",W090° 15' 29.5310"
M	N31° 29' 46.1483",W090° 16' 20.7670"

No Pattern 20 Controlling Obstacles

No Pattern 20 Penetrating Obstacles

# RS Results TRSSH (RNAV)

Last Evaluation: 25-Apr-2023 07:40:05

Reference Software Version: 2.12.2

Project Chart Date: 10/05/2023

## Route Evaluation for LBY:TRSSH

### LBY:TRSSH Evaluation Results Part 1/2

Leg Tp	End Pt	Turn Tp	Alt Restr	Alt Restr 2	Spd Restr	Turn Ang	Leg Length	Min Seg Length	Descent Gradient	Max Descent Grad	Min Decel Dist
IF	LBY:VORTAC [IFPA r16 08-22-13 TO UNK]						0.0	0.0	0.0	0.0	0.0
TF	TRSSH	FLY_BY	11000.0000		250.0	45.1387	67.2109	2.0223	0.0	0.0	0.0
TF	VEEEP	FLY_BY				0.0238	6.5983	2.0223	317.9005	319.7143	0.0
TF	RAYOP [IFPA PND r3 10-05-23 TO UNK]	FLY_OVER	4000.0000				15.4133	1.0	317.9005	319.7143	0.0
FM							0.0	0.0	0.0	0.0	0.0

### LBY:TRSSH Evaluation Results Part 2/2

Leg Tp	End Pt	Turn Tp	DTA1	DTA1 Turn Rad	DTA1 Turn Alt	DTA1 Turn Spd	DTA1 Bank Ang	DTA1 Tailwind	DTA1 True Airspd	DTA1 vGround	DTA2	DTA2 Turn Rad	DTA2 Turn Alt	DTA2 Turn Spd	DTA2 Bank Ang	DTA2 Tailwind	DTA2 True Airspd	DTA2 vGround
IF	LBY:VOR TAC [IFPA r16 08-22-13 TO UNK]				0.0	0.0							0.0	0.0				
TF	TRSSH	FLY_BY	0.0		27818.32 85	300.0	0.0	102.0803	486.235	563.542	2.022 3	4.8655	11000.0	250.0	22.5694	68.78	303.7512	372.5312
TF	VEEEP	FLY_BY	2.022 3	4.8655	11000.0	250.0	22.5694	68.78	303.7512	372.5312	0.0		7854.414 6	250.0	0.0	62.5517	288.9887	351.5404
TF	RAYOP [IFPA PND r3 10-05-23 TO UNK]	FLY_OVER	0.0		7854.414 6	250.0	0.0	62.5517	288.9887	351.5404	0.0		4000.0	250.0	0.0	54.92	272.2952	327.2152
FM			0.0		4000.0	250.0	0.0	54.92	272.2952	327.2152			0.0	0.0				

TRSSH (RNAV)



## LBY:TRSSH Obstacle Evaluation

Start Pt	End Pt	Name	Source	Obs Tp	Lat	Long	Height (ft)	Height (ft) AGL	Height (ft) AMSL	AC (H/V) (ft) AMSL	Mnts Area	Pri/Sec Area	ROC (ft)	MOCA (ft)	Min OCS Alt (ft)	Date	Man - Made
LBY	TRSSH	28-001592	IFPA	TOWER	N31° 13' 14.0000"	W089° 30' 52.0000"	870.0000	470.0000	870.0000	5D (+500/+50)	false	P	1000.0	1900	1870.0	07-Mar-2023 08:32:19	true
LBY	TRSSH	28-001291	IFPA	TOWER	N31° 19' 49.0000"	W089° 25' 08.0000"	841.0000	420.0000	841.0000	5D (+500/+50)	false	P	1000.0	1900	1841.0	07-Mar-2023 08:32:19	true
LBY	TRSSH	28-000993	IFPA	TOWER	N31° 18' 22.6200"	W089° 24' 40.2300"	820.0000	470.0000	820.0000	5D (+500/+50)	false	P	1000.0	1900	1820.0	07-Mar-2023 08:32:19	true
LBY	TRSSH	28-020117	IFPA	TOWER	N31° 12' 58.3420"	W089° 29' 23.1090"	819.0000	455.0000	819.0000	1A (+20/+3)	false	P	1000.0	1900	1819.0	07-Mar-2023 08:32:19	true
LBY	TRSSH	28-001375	IFPA	TOWER	N31° 19' 53.0000"	W089° 25' 11.0000"	817.0000	410.0000	817.0000	5D (+500/+50)	false	P	1000.0	1900	1817.0	07-Mar-2023 08:32:19	true
LBY	TRSSH	28-002712	IFPA	TOWER	N31° 06' 30.2450"	W089° 38' 28.0480"	817.0000	411.0000	817.0000	1A (+20/+3)	false	P	1000.0	1900	1817.0	07-Mar-2023 08:32:19	true
LBY	TRSSH	28-002311	IFPA	TOWER	N31° 21' 12.1000"	W089° 26' 35.8000"	763.0000	468.0000	763.0000	5D (+500/+50)	false	P	1000.0	1900	1763.0	07-Mar-2023 08:32:19	true
LBY	TRSSH	28-001910	IFPA	TOWER	N31° 18' 25.6000"	W089° 24' 47.2000"	760.0000	400.0000	760.0000	5D (+500/+50)	false	P	1000.0	1900	1760.0	07-Mar-2023 08:32:19	true
LBY	TRSSH	28-000129	IFPA	TOWER	N31° 27' 10.0200"	W089° 17' 03.3600"	758.0000	576.0000	758.0000	4D (+250/+50)	false	P	1000.0	1900	1758.0	07-Mar-2023 08:32:19	true
LBY	TRSSH	22-002080	IFPA	TOWER	N30° 53' 01.0000"	W089° 56' 36.0000"	757.0000	455.0000	757.0000	5D (+500/+50)	false	P	1000.0	1900	1757.0	07-Mar-2023 08:32:20	true
LBY	TRSSH	28-000851	IFPA	TOWER	N31° 15' 30.2000"	W089° 24' 40.0000"	735.0000	356.0000	735.0000	1A (+20/+3)	false	P	1000.0	1900	1735.0	07-Mar-2023 08:32:19	true
LBY	TRSSH	28-000556	IFPA	TOWER	N31° 20' 10.0000"	W089° 26' 34.0000"	730.0000	320.0000	730.0000	3C (+100/+20)	false	P	1000.0	1900	1730.0	07-Mar-2023 08:32:19	true
LBY	TRSSH	28-020223	IFPA	TOWER	N31° 13' 01.7570"	W089° 27' 15.3320"	721.0000	360.0000	721.0000	1A (+20/+3)	false	P	1000.0	1900	1721.0	07-Mar-2023 08:32:19	true
LBY	TRSSH	28-001474	IFPA	TOWER	N31° 15' 21.0500"	W089° 35' 31.5100"	719.0000	343.0000	719.0000	1A (+20/+3)	false	P	1000.0	1900	1719.0	07-Mar-2023 08:32:19	true
LBY	TRSSH	28-002064	IFPA	TOWER	N31° 17' 29.5200"	W089° 33' 45.4550"	717.0000	324.0000	717.0000	1B (+20/+10)	false	P	1000.0	1900	1717.0	07-Mar-2023 08:32:19	true
LBY	TRSSH	28-000443	IFPA	TOWER	N31° 18' 59.0000"	W089° 24' 47.0000"	715.0000	320.0000	715.0000	3C (+100/+20)	false	P	1000.0	1900	1715.0	07-Mar-2023 08:32:19	true
LBY	TRSSH	28-002409	IFPA	TOWER	N31° 19' 53.2900"	W089° 28' 53.9200"	715.0000	320.0000	715.0000	2C (+50/+20)	false	P	1000.0	1900	1715.0	07-Mar-2023 08:32:19	true
LBY	TRSSH	28-001768	IFPA	TOWER	N31° 17' 34.7610"	W089° 24' 33.1340"	711.0000	293.0000	711.0000	1A (+20/+3)	false	P	1000.0	1900	1711.0	07-Mar-2023 08:32:19	true
LBY	TRSSH	28-023471	IFPA	TOWER	N31° 12' 48.2800"	W089° 30' 44.6100"	705.0000	311.0000	705.0000	1A (+20/+3)	false	P	1000.0	1900	1705.0	07-Mar-2023 08:32:19	true
LBY	TRSSH	28-023461	IFPA	TOWER	N31° 14' 47.1100"	W089° 35' 28.0900"	704.0000	342.0000	704.0000	1A (+20/+3)	false	P	1000.0	1900	1704.0	07-Mar-2023 08:32:19	true
LBY	TRSSH	28-061438	IFPA	TOWER	N31° 12' 53.5400"	W089° 30' 38.9200"	703.0000	312.0000	703.0000	4D (+250/+50)	false	P	1000.0	1900	1703.0	07-Mar-2023 08:32:19	true
LBY	TRSSH	22-020457	IFPA	TOWER	N30° 52' 04.6000"	W089° 59' 33.9000"	700.0000	415.0000	700.0000	4D (+250/+50)	false	P	1000.0	1900	1700.0	07-Mar-2023 08:32:20	true
LBY	TRSSH	28-049531	IFPA	TOWER	N31° 17' 10.3000"	W089° 25' 17.4000"	700.0000	295.0000	700.0000	4D (+250/+50)	false	P	1000.0	1900	1700.0	07-Mar-2023 08:32:19	true

TRSSH (RNAV)

LBY	TRSSH	28-001620	IFPA	TOWER	N31° 17' 50.0000"	W089° 33' 21.0000"	699.0000	330.0000	699.0000	5D (+500/+50)	false	P	1000.0	1900	1699.0	07-Mar-2023 08:32:19	true
LBY	TRSSH	22-021783	IFPA	TOWER	N30° 46' 39.6000"	W090° 01' 21.3000"	684.0000	430.0000	684.0000	1A (+20/+3)	false	P	1000.0	1900	1684.0	07-Mar-2023 08:32:15	true
LBY	TRSSH	28-002805	IFPA	TOWER	N31° 20' 49.4900"	W089° 30' 24.0500"	677.0000	262.0000	677.0000	1A (+20/+3)	false	P	1000.0	1900	1677.0	07-Mar-2023 08:32:19	true
LBY	TRSSH	28-020184	IFPA	TOWER	N31° 18' 30.8700"	W089° 22' 53.6300"	665.0000	330.0000	665.0000	5D (+500/+50)	false	P	1000.0	1900	1665.0	07-Mar-2023 08:32:19	true
LBY	TRSSH	28-002833	IFPA	TOWER	N31° 25' 13.8900"	W089° 25' 20.9070"	663.0000	421.0000	663.0000	1A (+20/+3)	false	P	1000.0	1900	1663.0	07-Mar-2023 08:32:19	true
LBY	TRSSH	22-045058	IFPA	TOWER	N30° 55' 13.3620"	W089° 55' 08.9430"	654.0000	365.0000	654.0000	1A (+20/+3)	false	P	1000.0	1900	1654.0	07-Mar-2023 08:32:20	true
LBY	TRSSH	22-002910	IFPA	TOWER	N30° 52' 00.6600"	W090° 00' 19.3200"	647.0000	425.0000	647.0000	2C (+50/+20)	false	P	1000.0	1900	1647.0	07-Mar-2023 08:32:15	true
LBY	TRSSH	28-061434	IFPA	TOWER	N31° 08' 34.1350"	W089° 31' 17.5010"	640.0000	314.0000	640.0000	1A (+20/+3)	false	P	1000.0	1900	1640.0	07-Mar-2023 08:32:19	true
LBY	TRSSH	28-023473	IFPA	TOWER	N31° 17' 22.9500"	W089° 28' 44.4700"	610.0000	250.0000	610.0000	1A (+20/+3)	false	P	1000.0	1900	1610.0	07-Mar-2023 08:32:19	true
LBY	TRSSH	28-002776	IFPA	TOWER	N31° 17' 02.1400"	W089° 27' 52.8700"	609.0000	261.0000	609.0000	2C (+50/+20)	false	P	1000.0	1900	1609.0	07-Mar-2023 08:32:19	true
LBY	TRSSH	28-023682	IFPA	TOWER	N31° 19' 06.4502"	W089° 26' 24.7407"	603.0000	265.0000	603.0000	1B (+20/+10)	false	P	1000.0	1900	1603.0	07-Mar-2023 08:32:19	true
LBY	TRSSH	22-001638	IFPA	TOWER	N30° 54' 21.0000"	W089° 57' 33.0000"	603.0000	302.0000	603.0000	5D (+500/+50)	false	P	1000.0	1900	1603.0	07-Mar-2023 08:32:20	true
LBY	TRSSH	28-002395	IFPA	TOWER	N31° 17' 40.6500"	W089° 22' 18.1130"	602.0000	260.0000	602.0000	2C (+50/+20)	false	P	1000.0	1900	1602.0	07-Mar-2023 08:32:19	true
LBY	TRSSH	28-000791	IFPA	TOWER	N31° 21' 06.6200"	W089° 22' 14.2200"	585.0000	335.0000	585.0000	3D (+100/+50)	false	P	1000.0	1900	1585.0	07-Mar-2023 08:32:19	true
LBY	TRSSH	28-061410	IFPA	TOWER	N31° 10' 24.4000"	W089° 35' 32.6000"	575.0000	320.0000	575.0000	1A (+20/+3)	false	P	1000.0	1900	1575.0	07-Mar-2023 08:32:19	true
LBY	TRSSH	22-003378	IFPA	TOWER	N30° 43' 28.0000"	W090° 04' 09.3000"	570.0000	457.0000	570.0000	1A (+20/+3)	false	P	1000.0	1900	1570.0	07-Mar-2023 08:31:28	true
LBY	TRSSH	28-001907	IFPA	TOWER	N31° 18' 05.0000"	W089° 27' 58.0000"	566.0000	258.0000	566.0000	5D (+500/+50)	false	P	1000.0	1900	1566.0	07-Mar-2023 08:32:19	true
LBY	TRSSH	28-001792	IFPA	TOWER	N31° 25' 37.9200"	W089° 19' 00.8000"	560.0000	294.0000	560.0000	2A (+50/+3)	false	P	1000.0	1900	1560.0	07-Mar-2023 08:32:19	true
LBY	TRSSH	28-023498	IFPA	TOWER	N31° 10' 14.3800"	W089° 35' 54.9900"	553.0000	311.0000	553.0000	1A (+20/+3)	false	P	1000.0	1900	1553.0	07-Mar-2023 08:32:19	true
LBY	TRSSH	28-001856	IFPA	TOWER	N31° 24' 00.3440"	W089° 23' 43.9520"	553.0000	345.0000	553.0000	1A (+20/+3)	false	P	1000.0	1900	1553.0	07-Mar-2023 08:32:19	true
LBY	TRSSH	28-057601	IFPA	TOWER	N31° 25' 29.6500"	W089° 18' 56.1400"	552.0000	315.0000	552.0000	1A (+20/+3)	false	P	1000.0	1900	1552.0	07-Mar-2023 08:32:19	true
LBY	TRSSH	28-000108	IFPA	TOWER	N31° 20' 06.3300"	W089° 19' 35.4200"	551.0000	358.0000	551.0000	4D (+250/+50)	false	P	1000.0	1900	1551.0	07-Mar-2023 08:32:19	true
LBY	TRSSH	22-001695	IFPA	TOWER	N30° 52' 06.0000"	W089° 59' 41.0000"	550.0000	270.0000	550.0000	5D (+500/+50)	false	P	1000.0	1900	1550.0	07-Mar-2023 08:32:20	true
LBY	TRSSH	28-002806	IFPA	TOWER	N31° 19' 00.4600"	W089° 26' 22.8500"	545.0000	220.0000	545.0000	4D (+250/+50)	false	P	1000.0	1900	1545.0	07-Mar-2023 08:32:19	true
LBY	TRSSH	22-002641	IFPA	TOWER	N30° 52' 03.2000"	W089° 59' 48.6500"	533.0000	258.0000	533.0000	2C (+50/+20)	false	P	1000.0	1900	1533.0	07-Mar-2023 08:32:20	true
LBY	TRSSH	22-003002	IFPA	TOWER	N30° 36' 54.0000"	W090° 07' 16.0000"	512.0000	400.0000	512.0000	2C (+50/+20)	false	P	1000.0	1900	1512.0	07-Mar-2023 08:31:28	true

#### TRSSH (RNAV)

LBY	TRSSH	28-046736	IFPA	TOWER	N31° 16' 14.3000"	W089° 24' 55.7000"	511.0000	100.0000	511.0000	4D (+250/+50)	false	P	1000.0	1900	1511.0	07-Mar-2023 08:32:19	true
LBY	TRSSH	28-002292	IFPA	TOWER	N31° 21' 02.3000"	W089° 19' 59.6000"	500.0000	260.0000	500.0000	2C (+50/+20)	false	P	1000.0	1900	1500.0	07-Mar-2023 08:32:19	true
LBY	TRSSH	22-002438	IFPA	TOWER	N30° 47' 06.6400"	W090° 03' 36.3600"	497.0000	276.0000	497.0000	5D (+500/+50)	false	P	1000.0	1900	1497.0	07-Mar-2023 08:32:15	true
LBY	TRSSH	28-001567	IFPA	TOWER	N31° 23' 42.9860"	W089° 18' 33.7760"	493.0000	306.0000	493.0000	1A (+20/+3)	false	P	1000.0	1900	1493.0	07-Mar-2023 08:32:19	true
LBY	TRSSH	22-003333	IFPA	TOWER	N30° 58' 06.5000"	W089° 48' 27.3000"	487.0000	350.0000	487.0000	1A (+20/+3)	false	P	1000.0	1900	1487.0	07-Mar-2023 08:32:20	true
LBY	TRSSH	22-000321	IFPA	TOWER	N30° 47' 02.0000"	W090° 04' 00.0000"	476.0000	256.0000	476.0000	4D (+250/+50)	false	P	1000.0	1900	1476.0	07-Mar-2023 08:32:15	true
LBY	TRSSH	22-003059	IFPA	TOWER	N30° 52' 26.0000"	W089° 50' 00.0000"	471.0000	350.0000	471.0000	2C (+50/+20)	false	P	1000.0	1900	1471.0	07-Mar-2023 08:32:20	true
LBY	TRSSH	28-001964	IFPA	TOWER	N31° 21' 04.0000"	W089° 20' 35.0000"	471.0000	265.0000	471.0000	2C (+50/+20)	false	P	1000.0	1900	1471.0	07-Mar-2023 08:32:19	true
LBY	TRSSH	28-000659	IFPA	TOWER	N31° 19' 39.0000"	W089° 21' 34.0000"	470.0000	230.0000	470.0000	5D (+500/+50)	false	P	1000.0	1900	1470.0	07-Mar-2023 08:32:19	true
LBY	TRSSH	22-002593	IFPA	TOWER	N30° 38' 39.6600"	W090° 12' 47.5600"	464.0000	308.0000	464.0000	2C (+50/+20)	false	P	1000.0	1900	1464.0	07-Mar-2023 08:31:28	true
LBY	TRSSH	28-002267	IFPA	TOWER	N31° 19' 57.9100"	W089° 19' 42.4000"	461.0000	261.0000	461.0000	1A (+20/+3)	false	P	1000.0	1900	1461.0	07-Mar-2023 08:32:19	true
LBY	TRSSH	22-001455	IFPA	TOWER	N30° 36' 29.0000"	W090° 06' 37.0000"	456.0000	300.0000	456.0000	5E (+500/+125)	false	P	1000.0	1900	1456.0	07-Mar-2023 08:31:28	true
LBY	TRSSH	22-002210	IFPA	TOWER	N30° 39' 56.0000"	W090° 04' 49.0000"	455.0000	325.0000	455.0000	5D (+500/+50)	false	P	1000.0	1900	1455.0	07-Mar-2023 08:31:28	true
LBY	TRSSH	28-000474	IFPA	TOWER	N31° 20' 55.2700"	W089° 19' 25.7900"	454.0000	244.0000	454.0000	2C (+50/+20)	false	P	1000.0	1900	1454.0	07-Mar-2023 08:32:19	true
LBY	TRSSH	28-051122	IFPA	TOWER	N31° 28' 33.3552"	W089° 20' 50.7726"	448.0000	123.0000	448.0000	1A (+20/+3)	false	P	1000.0	1900	1448.0	07-Mar-2023 08:32:19	true
LBY	TRSSH	28-001624	IFPA	TOWER	N31° 22' 01.0000"	W089° 21' 38.0000"	440.0000	210.0000	440.0000	5D (+500/+50)	false	P	1000.0	1900	1440.0	07-Mar-2023 08:32:19	true
LBY	TRSSH	28-000946	IFPA	TANK	N31° 28' 09.0000"	W089° 19' 49.0000"	439.0000	129.0000	439.0000	1B (+20/+10)	false	P	1000.0	1900	1439.0	07-Mar-2023 08:32:19	true
LBY	TRSSH	28-000923	IFPA	TOWER	N31° 24' 19.4000"	W089° 14' 14.8000"	1046.000 0	738.0000	1046.000 0	4D (+250/+50)	false	S	390.69 28	1900	1436.692 8	07-Mar-2023 08:32:22	true
LBY	TRSSH	28-020252	IFPA	TOWER	N31° 03' 21.3000"	W089° 44' 52.4000"	436.0000	315.0000	436.0000	1A (+20/+3)	false	P	1000.0	1900	1436.0	07-Mar-2023 08:32:19	true
LBY	TRSSH	28-001602	IFPA	TOWER	N31° 19' 16.4200"	W089° 21' 06.0400"	436.0000	207.0000	436.0000	1A (+20/+3)	false	P	1000.0	1900	1436.0	07-Mar-2023 08:32:19	true
LBY	TRSSH	28-001820	IFPA	TOWER	N31° 22' 55.0000"	W089° 22' 40.0000"	435.0000	260.0000	435.0000	1A (+20/+3)	false	P	1000.0	1900	1435.0	07-Mar-2023 08:32:19	true
LBY	TRSSH	28-020140	IFPA	TOWER	N31° 00' 49.1700"	W089° 47' 45.5800"	434.0000	315.0000	434.0000	5D (+500/+50)	false	P	1000.0	1900	1434.0	07-Mar-2023 08:32:20	true
LBY	TRSSH	28-002145	IFPA	TOWER	N31° 22' 15.6080"	W089° 19' 49.4680"	430.0000	260.0000	430.0000	1A (+20/+3)	false	P	1000.0	1900	1430.0	07-Mar-2023 08:32:19	true
LBY	TRSSH	28-000523	IFPA	TOWER	N31° 22' 34.0000"	W089° 19' 49.0000"	419.0000	243.0000	419.0000	5D (+500/+50)	false	P	1000.0	1900	1419.0	07-Mar-2023 08:32:19	true
LBY	TRSSH	28-025259	IFPA	TREE	N31° 29' 31.6600"	W089° 20' 11.0800"	414.0000	0.0000	414.0000	1A (+20/+3)	false	P	1000.0	1900	1414.0	07-Mar-2023 08:32:19	false
LBY	TRSSH	28-024530	IFPA	TREE	N31° 29' 29.7900"	W089° 20' 26.1100"	414.0000	0.0000	414.0000	1A (+20/+3)	false	P	1000.0	1900	1414.0	07-Mar-2023 08:32:19	false

#### TRSSH (RNAV)



LBY	TRSSH	28-024275	IFPA	TREE	N31° 29' 31.7700"	W089° 20' 24.0200"	413.0000	0.0000	413.0000	1A (+20/+3)	false	P	1000.0	1900	1413.0	07-Mar-2023 08:32:19	false
LBY	TRSSH	22-000503	IFPA	TOWER	N30° 34' 24.0000"	W090° 12' 37.0000"	411.0000	305.0000	411.0000	2C (+50/+20)	false	P	1000.0	1900	1411.0	07-Mar-2023 08:31:28	true
LBY	TRSSH	28-001784	IFPA	TOWER	N31° 21' 57.3500"	W089° 19' 28.7700"	410.0000	260.0000	410.0000	2C (+50/+20)	false	P	1000.0	1900	1410.0	07-Mar-2023 08:32:19	true
LBY	TRSSH	28-024528	IFPA	TREE	N31° 29' 23.1600"	W089° 20' 24.7600"	404.0000	0.0000	404.0000	1A (+20/+3)	false	P	1000.0	1900	1404.0	07-Mar-2023 08:32:19	false
LBY	TRSSH	28-024529	IFPA	TREE	N31° 29' 26.2200"	W089° 20' 07.9600"	401.0000	0.0000	401.0000	1A (+20/+3)	false	P	1000.0	1900	1401.0	07-Mar-2023 08:32:19	false
LBY	TRSSH	28-024601	IFPA	TREE	N31° 29' 16.6300"	W089° 20' 28.0500"	401.0000	0.0000	401.0000	1A (+20/+3)	false	P	1000.0	1900	1401.0	07-Mar-2023 08:32:19	false
LBY	TRSSH	28-025536	IFPA	TREE	N31° 28' 20.7500"	W089° 20' 25.9500"	400.0000	0.0000	400.0000	2C (+50/+20)	false	P	1000.0	1900	1400.0	07-Mar-2023 08:32:19	false
LBY	TRSSH	22-003044	IFPA	TOWER	N30° 37' 55.0000"	W090° 10' 59.0000"	398.0000	259.0000	398.0000	2C (+50/+20)	false	P	1000.0	1900	1398.0	07-Mar-2023 08:31:28	true
LBY	TRSSH	28-001285	IFPA	TOWER	N31° 22' 37.0000"	W089° 21' 56.0000"	397.0000	230.0000	397.0000	4D (+250/+50)	false	P	1000.0	1900	1397.0	07-Mar-2023 08:32:19	true
LBY	TRSSH	28-025258	IFPA	TREE	N31° 29' 24.8500"	W089° 20' 17.6400"	395.0000	0.0000	395.0000	1A (+20/+3)	false	P	1000.0	1900	1395.0	07-Mar-2023 08:32:19	false
LBY	TRSSH	28-024627	IFPA	TREE	N31° 27' 45.7200"	W089° 20' 25.5500"	394.0000	0.0000	394.0000	1A (+20/+3)	false	P	1000.0	1900	1394.0	07-Mar-2023 08:32:19	false
LBY	TRSSH	28-000726	IFPA	TOWER	N31° 20' 01.0000"	W089° 22' 40.0000"	391.0000	151.0000	391.0000	4D (+250/+50)	false	P	1000.0	1900	1391.0	07-Mar-2023 08:32:19	true
LBY	TRSSH	28-025535	IFPA	TREE	N31° 27' 47.2400"	W089° 20' 23.6900"	387.0000	0.0000	387.0000	1A (+20/+3)	false	P	1000.0	1900	1387.0	07-Mar-2023 08:32:19	false
LBY	TRSSH	28-024645	IFPA	TREE	N31° 28' 24.7800"	W089° 20' 24.2000"	386.0000	0.0000	386.0000	1A (+20/+3)	false	P	1000.0	1900	1386.0	07-Mar-2023 08:32:19	false
LBY	TRSSH	28-024641	IFPA	TREE	N31° 27' 55.1300"	W089° 20' 23.6700"	384.0000	0.0000	384.0000	1A (+20/+3)	false	P	1000.0	1900	1384.0	07-Mar-2023 08:32:19	false
LBY	TRSSH	28-024681	IFPA	TREE	N31° 28' 34.4100"	W089° 20' 26.1600"	381.0000	0.0000	381.0000	1A (+20/+3)	false	P	1000.0	1900	1381.0	07-Mar-2023 08:32:19	false
LBY	TRSSH	28-024642	IFPA	TREE	N31° 28' 17.9200"	W089° 20' 24.0300"	380.0000	0.0000	380.0000	1A (+20/+3)	false	P	1000.0	1900	1380.0	07-Mar-2023 08:32:19	false
LBY	TRSSH	28-024658	IFPA	TREE	N31° 28' 39.8900"	W089° 20' 24.1100"	377.0000	0.0000	377.0000	1A (+20/+3)	false	P	1000.0	1900	1377.0	07-Mar-2023 08:32:19	false
LBY	TRSSH	28-024367	IFPA	TREE	N31° 29' 06.0500"	W089° 20' 22.3800"	375.0000	0.0000	375.0000	1A (+20/+3)	false	P	1000.0	1900	1375.0	07-Mar-2023 08:32:19	false
LBY	TRSSH	28-024628	IFPA	TREE	N31° 27' 27.5300"	W089° 20' 25.7600"	375.0000	0.0000	375.0000	1A (+20/+3)	false	P	1000.0	1900	1375.0	07-Mar-2023 08:32:19	false
LBY	TRSSH	22-002522	IFPA	TOWER	N30° 33' 42.0000"	W090° 07' 47.0000"	374.0000	316.0000	374.0000	2C (+50/+20)	false	P	1000.0	1900	1374.0	07-Mar-2023 08:31:28	true
LBY	TRSSH	28-024524	IFPA	TREE	N31° 29' 08.4500"	W089° 20' 21.4600"	373.0000	0.0000	373.0000	1A (+20/+3)	false	P	1000.0	1900	1373.0	07-Mar-2023 08:32:19	false
LBY	TRSSH	28-024527	IFPA	TREE	N31° 29' 17.4700"	W089° 20' 00.3100"	372.0000	0.0000	372.0000	1A (+20/+3)	false	P	1000.0	1900	1372.0	07-Mar-2023 08:32:19	false
LBY	TRSSH	28-024525	IFPA	TREE	N31° 29' 08.5500"	W089° 20' 24.2000"	371.0000	0.0000	371.0000	1A (+20/+3)	false	P	1000.0	1900	1371.0	07-Mar-2023 08:32:19	false
LBY	TRSSH	28-024600	IFPA	TREE	N31° 28' 52.1100"	W089° 20' 24.1300"	369.0000	0.0000	369.0000	1A (+20/+3)	false	P	1000.0	1900	1369.0	07-Mar-2023 08:32:19	false
LBY	TRSSH	22-021756	IFPA	TOWER	N30° 43' 42.9000"	W090° 05' 32.5000"	367.0000	250.0000	367.0000	1A (+20/+3)	false	P	1000.0	1900	1367.0	07-Mar-2023 08:31:28	true

#### TRSSH (RNAV)

LBY	TRSSH	28-024646	IFPA	TREE	N31° 28' 26.8700"	W089° 20' 24.1200"	367.0000	0.0000	367.0000	1A (+20/+3)	false	P	1000.0	1900	1367.0	07-Mar-2023 08:32:19	false
LBY	TRSSH	28-024366	IFPA	TREE	N31° 29' 05.1100"	W089° 20' 18.6800"	362.0000	0.0000	362.0000	1A (+20/+3)	false	P	1000.0	1900	1362.0	07-Mar-2023 08:32:19	false
LBY	TRSSH	22-000333	IFPA	TOWER	N30° 50' 32.0000"	W089° 50' 01.0000"	359.0000	251.0000	359.0000	5E (+500/+125)	false	P	1000.0	1900	1359.0	07-Mar-2023 08:32:20	true
LBY	TRSSH	28-029118	IFPA	TREE	N31° 27' 33.5300"	W089° 20' 25.5400"	359.0000	0.0000	359.0000	1A (+20/+3)	false	P	1000.0	1900	1359.0	07-Mar-2023 08:32:19	false
LBY	TRSSH	28-044463	IFPA	TREE	N31° 29' 12.4500"	W089° 20' 11.4800"	358.0000	0.0000	358.0000	1A (+20/+3)	false	P	1000.0	1900	1358.0	07-Mar-2023 08:32:19	false
LBY	TRSSH	22-001352	IFPA	TOWER	N30° 55' 02.0000"	W089° 48' 59.0000"	356.0000	230.0000	356.0000	5E (+500/+125)	false	P	1000.0	1900	1356.0	07-Mar-2023 08:32:20	true
LBY	TRSSH	28-025547	IFPA	TREE	N31° 27' 16.9600"	W089° 20' 24.0100"	354.0000	0.0000	354.0000	1A (+20/+3)	false	P	1000.0	1900	1354.0	07-Mar-2023 08:32:19	false
LBY	TRSSH	28-022400	IFPA	TOWER	N31° 27' 56.8000"	W089° 20' 00.5500"	352.0000	65.0000	352.0000	1A (+20/+3)	false	P	1000.0	1900	1352.0	07-Mar-2023 08:32:19	true
LBY	TRSSH	28-024526	IFPA	TREE	N31° 29' 08.7000"	W089° 20' 07.7300"	351.0000	0.0000	351.0000	1A (+20/+3)	false	P	1000.0	1900	1351.0	07-Mar-2023 08:32:19	false
LBY	TRSSH	28-024639	IFPA	TREE	N31° 27' 05.1300"	W089° 20' 07.8400"	351.0000	0.0000	351.0000	1A (+20/+3)	false	P	1000.0	1900	1351.0	07-Mar-2023 08:32:19	false
LBY	TRSSH	28-024640	IFPA	TREE	N31° 27' 04.2500"	W089° 20' 08.1000"	350.0000	0.0000	350.0000	1A (+20/+3)	false	P	1000.0	1900	1350.0	07-Mar-2023 08:32:19	false
LBY	TRSSH	28-044464	IFPA	TREE	N31° 29' 05.9300"	W089° 20' 14.3000"	349.0000	0.0000	349.0000	1A (+20/+3)	false	P	1000.0	1900	1349.0	07-Mar-2023 08:32:19	false
LBY	TRSSH	28-025545	IFPA	TREE	N31° 27' 21.0800"	W089° 20' 26.5400"	345.0000	0.0000	345.0000	1A (+20/+3)	false	P	1000.0	1900	1345.0	07-Mar-2023 08:32:19	false
LBY	TRSSH	28-024365	IFPA	TREE	N31° 28' 49.5300"	W089° 20' 21.0900"	345.0000	0.0000	345.0000	1A (+20/+3)	false	P	1000.0	1900	1345.0	07-Mar-2023 08:32:19	false
LBY	TRSSH	28-059818	IFPA	BUILDIN G	N31° 27' 36.5500"	W089° 19' 50.1000"	345.0000	40.0000	345.0000	4D (+250/+50)	false	P	1000.0	1900	1345.0	07-Mar-2023 08:32:19	true
LBY	TRSSH	28-022399	IFPA	POLE	N31° 27' 54.3800"	W089° 20' 22.0200"	344.0000	30.0000	344.0000	1A (+20/+3)	false	P	1000.0	1900	1344.0	07-Mar-2023 08:32:19	true
LBY	TRSSH	28-024635	IFPA	TREE	N31° 27' 17.9400"	W089° 20' 20.8800"	343.0000	0.0000	343.0000	1A (+20/+3)	false	P	1000.0	1900	1343.0	07-Mar-2023 08:32:19	false
LBY	TRSSH	28-024636	IFPA	TREE	N31° 27' 15.3200"	W089° 20' 07.1600"	342.0000	0.0000	342.0000	1A (+20/+3)	false	P	1000.0	1900	1342.0	07-Mar-2023 08:32:19	false
LBY	TRSSH	28-025224	IFPA	TREE	N31° 28' 53.9300"	W089° 20' 11.2300"	341.0000	0.0000	341.0000	1A (+20/+3)	false	P	1000.0	1900	1341.0	07-Mar-2023 08:32:19	false
LBY	TRSSH	28-027775	IFPA	TREE	N31° 27' 19.1400"	W089° 20' 20.7800"	340.0000	0.0000	340.0000	1A (+20/+3)	false	P	1000.0	1900	1340.0	07-Mar-2023 08:32:19	false
LBY	TRSSH	28-024633	IFPA	TREE	N31° 27' 22.3700"	W089° 20' 22.9800"	340.0000	0.0000	340.0000	1A (+20/+3)	false	P	1000.0	1900	1340.0	07-Mar-2023 08:32:19	false
LBY	TRSSH	28-024637	IFPA	TREE	N31° 27' 15.0500"	W089° 20' 17.6400"	340.0000	0.0000	340.0000	1A (+20/+3)	false	P	1000.0	1900	1340.0	07-Mar-2023 08:32:19	false
LBY	TRSSH	28-024643	IFPA	TREE	N31° 28' 22.8100"	W089° 20' 19.9800"	337.0000	0.0000	337.0000	1A (+20/+3)	false	P	1000.0	1900	1337.0	07-Mar-2023 08:32:19	false
LBY	TRSSH	28-022398	IFPA	TOWER	N31° 28' 22.4400"	W089° 20' 18.0500"	336.0000	61.0000	336.0000	1A (+20/+3)	false	P	1000.0	1900	1336.0	07-Mar-2023 08:32:19	true
LBY	TRSSH	28-025534	IFPA	TREE	N31° 27' 08.8100"	W089° 20' 17.2500"	335.0000	0.0000	335.0000	1A (+20/+3)	false	P	1000.0	1900	1335.0	07-Mar-2023 08:32:19	false
LBY	TRSSH	28-027529	IFPA	TREE	N31° 28' 20.2700"	W089° 20' 18.5400"	333.0000	0.0000	333.0000	1A (+20/+3)	false	P	1000.0	1900	1333.0	07-Mar-2023 08:32:19	false

#### TRSSH (RNAV)

LBY	TRSSH	28-025546	IFPA	TREE	N31° 27' 18.3300"	W089° 20' 07.9800"	332.0000	0.0000	332.0000	1A (+20/+3)	false	P	1000.0	1900	1332.0	07-Mar-2023 08:32:19	false
LBY	TRSSH	28-024647	IFPA	TREE	N31° 28' 28.9700"	W089° 20' 03.4000"	332.0000	0.0000	332.0000	1A (+20/+3)	false	P	1000.0	1900	1332.0	07-Mar-2023 08:32:19	false
LBY	TRSSH	28-024638	IFPA	TREE	N31° 27' 12.2300"	W089° 20' 17.4400"	331.0000	0.0000	331.0000	1A (+20/+3)	false	P	1000.0	1900	1331.0	07-Mar-2023 08:32:19	false
LBY	TRSSH	28-044462	IFPA	TREE	N31° 27' 24.3000"	W089° 20' 07.9700"	331.0000	0.0000	331.0000	1A (+20/+3)	false	P	1000.0	1900	1331.0	07-Mar-2023 08:32:19	false
LBY	TRSSH	28-044466	IFPA	TREE	N31° 27' 19.4600"	W089° 20' 20.0400"	331.0000	0.0000	331.0000	1A (+20/+3)	false	P	1000.0	1900	1331.0	07-Mar-2023 08:32:19	false
LBY	TRSSH	22-001937	IFPA	TOWER	N30° 48' 23.0000"	W089° 53' 47.0000"	330.0000	180.0000	330.0000	5D (+500/+50)	false	P	1000.0	1900	1330.0	07-Mar-2023 08:32:20	true
LBY	TRSSH	28-024634	IFPA	TREE	N31° 27' 18.0400"	W089° 20' 16.4100"	329.0000	0.0000	329.0000	1A (+20/+3)	false	P	1000.0	1900	1329.0	07-Mar-2023 08:32:19	false
LBY	TRSSH	28-025223	IFPA	TREE	N31° 28' 44.8900"	W089° 20' 06.0800"	329.0000	0.0000	329.0000	1A (+20/+3)	false	P	1000.0	1900	1329.0	07-Mar-2023 08:32:19	false
LBY	TRSSH	28-044461	IFPA	TREE	N31° 27' 26.1300"	W089° 20' 07.9600"	329.0000	0.0000	329.0000	1A (+20/+3)	false	P	1000.0	1900	1329.0	07-Mar-2023 08:32:19	false
LBY	TRSSH	28-027791	IFPA	TREE	N31° 28' 41.4400"	W089° 20' 05.9600"	329.0000	0.0000	329.0000	1A (+20/+3)	false	P	1000.0	1900	1329.0	07-Mar-2023 08:32:19	false
LBY	TRSSH	28-024629	IFPA	TREE	N31° 27' 24.4000"	W089° 20' 06.8800"	326.0000	0.0000	326.0000	1A (+20/+3)	false	P	1000.0	1900	1326.0	07-Mar-2023 08:32:19	false
LBY	TRSSH	28-025222	IFPA	TREE	N31° 28' 39.0100"	W089° 20' 07.0900"	326.0000	0.0000	326.0000	1A (+20/+3)	false	P	1000.0	1900	1326.0	07-Mar-2023 08:32:19	false
LBY	TRSSH	28-023592	IFPA	TOWER	N31° 19' 16.7000"	W089° 21' 55.7100"	325.0000	100.0000	325.0000	4D (+250/+50)	false	P	1000.0	1900	1325.0	07-Mar-2023 08:32:19	true
LBY	TRSSH	28-024644	IFPA	TREE	N31° 28' 24.7400"	W089° 20' 04.6900"	325.0000	0.0000	325.0000	1A (+20/+3)	false	P	1000.0	1900	1325.0	07-Mar-2023 08:32:19	false
LBY	TRSSH	28-024274	IFPA	TREE	N31° 28' 08.1500"	W089° 20' 17.0400"	323.0000	0.0000	323.0000	1A (+20/+3)	false	P	1000.0	1900	1323.0	07-Mar-2023 08:32:19	false
LBY	TRSSH	28-044350	IFPA	TREE	N31° 27' 27.9700"	W089° 20' 06.5600"	323.0000	0.0000	323.0000	1A (+20/+3)	false	P	1000.0	1900	1323.0	07-Mar-2023 08:32:19	false
LBY	TRSSH	22-041004	IFPA	TOWER	N30° 47' 30.8900"	W089° 53' 20.9100"	323.0000	195.0000	323.0000	4D (+250/+50)	false	P	1000.0	1900	1323.0	07-Mar-2023 08:32:20	true
LBY	TRSSH	28-044465	IFPA	TREE	N31° 28' 16.7300"	W089° 20' 16.7000"	323.0000	0.0000	323.0000	1A (+20/+3)	false	P	1000.0	1900	1323.0	07-Mar-2023 08:32:19	false
LBY	TRSSH	28-044467	IFPA	TREE	N31° 28' 09.3300"	W089° 20' 21.2800"	321.0000	0.0000	321.0000	1A (+20/+3)	false	P	1000.0	1900	1321.0	07-Mar-2023 08:32:19	false
LBY	TRSSH	22-002791	IFPA	TOWER	N30° 47' 32.2700"	W089° 53' 16.6900"	321.0000	197.0000	321.0000	2C (+50/+20)	false	P	1000.0	1900	1321.0	07-Mar-2023 08:32:20	true
LBY	TRSSH	28-025352	IFPA	TREE	N31° 27' 27.6300"	W089° 20' 17.1200"	318.0000	0.0000	318.0000	1A (+20/+3)	false	P	1000.0	1900	1318.0	07-Mar-2023 08:32:19	false
LBY	TRSSH	22-003142	IFPA	TOWER	N30° 32' 32.0000"	W090° 08' 32.0000"	317.0000	260.0000	317.0000	2C (+50/+20)	false	P	1000.0	1900	1317.0	07-Mar-2023 08:31:28	true
LBY	TRSSH	22-021977	IFPA	TOWER	N30° 36' 47.2000"	W090° 14' 24.8000"	312.0000	230.0000	312.0000	1A (+20/+3)	false	P	1000.0	1900	1312.0	07-Mar-2023 08:31:28	true
LBY	TRSSH	22-021757	IFPA	TOWER	N30° 35' 36.3000"	W090° 10' 05.1600"	310.0000	218.0000	310.0000	2C (+50/+20)	false	P	1000.0	1900	1310.0	07-Mar-2023 08:31:28	true
LBY	TRSSH	28-044349	IFPA	TREE	N31° 27' 31.6100"	W089° 20' 05.1500"	307.0000	0.0000	307.0000	1A (+20/+3)	false	P	1000.0	1900	1307.0	07-Mar-2023 08:32:19	false
LBY	TRSSH	28-025537	IFPA	TREE	N31° 27' 35.8000"	W089° 20' 07.0200"	305.0000	0.0000	305.0000	1A (+20/+3)	false	P	1000.0	1900	1305.0	07-Mar-2023 08:32:19	false

#### TRSSH (RNAV)



LBY	TRSSH	28-024271	IFPA	TREE	N31° 27' 29.0500"	W089° 20' 16.5500"	304.0000	0.0000	304.0000	1A (+20/+3)	false	P	1000.0	1900	1304.0	07-Mar-2023 08:32:19	false
LBY	TRSSH	28-006026	IFPA	TOWER	N31° 19' 45.0000"	W089° 20' 03.0000"	302.0000	154.0000	302.0000	4D (+250/+50)	false	P	1000.0	1900	1302.0	07-Mar-2023 08:32:19	true
LBY	TRSSH	28-025241	IFPA	TREE	N31° 27' 36.6500"	W089° 20' 07.3600"	301.0000	0.0000	301.0000	1A (+20/+3)	false	P	1000.0	1900	1301.0	07-Mar-2023 08:32:19	false
LBY	TRSSH	28-024272	IFPA	TREE	N31° 27' 30.7500"	W089° 20' 16.8900"	300.0000	0.0000	300.0000	1A (+20/+3)	false	P	1000.0	1900	1300.0	07-Mar-2023 08:32:19	false
LBY	TRSSH	28-022397	IFPA	POLE	N31° 27' 39.3900"	W089° 20' 15.9000"	300.0000	11.0000	300.0000	1A (+20/+3)	false	P	1000.0	1900	1300.0	07-Mar-2023 08:32:19	true
LBY	TRSSH	28-024273	IFPA	TREE	N31° 27' 46.2600"	W089° 20' 17.0000"	300.0000	0.0000	300.0000	1A (+20/+3)	false	P	1000.0	1900	1300.0	07-Mar-2023 08:32:19	false
LBY	TRSSH	22-021254	IFPA	TRANSMISSION_LINE	N30° 51' 19.2900"	W089° 52' 18.8100"	255.0000	110.0000	255.0000	2C (+50/+20)	false	P	1000.0	1900	1255.0	07-Mar-2023 08:32:20	true
LBY	TRSSH	22-023716	IFPA	POLE	N30° 51' 19.2900"	W089° 52' 18.8100"	255.0000	0.0000	255.0000	2C (+50/+20)	false	P	1000.0	1900	1255.0	07-Mar-2023 08:32:20	true
LBY	TRSSH	22-023717	IFPA	POLE	N30° 51' 18.9800"	W089° 51' 49.5400"	241.0000	0.0000	241.0000	2C (+50/+20)	false	P	1000.0	1900	1241.0	07-Mar-2023 08:32:20	true
LBY	TRSSH	22-021255	IFPA	TRANSMISSION_LINE	N30° 51' 18.9800"	W089° 51' 49.5400"	241.0000	106.0000	241.0000	2C (+50/+20)	false	P	1000.0	1900	1241.0	07-Mar-2023 08:32:20	true
LBY	TRSSH	22-023718	IFPA	POLE	N30° 51' 18.7600"	W089° 51' 31.8700"	226.0000	0.0000	226.0000	2C (+50/+20)	false	P	1000.0	1900	1226.0	07-Mar-2023 08:32:20	true
LBY	TRSSH	22-021256	IFPA	TRANSMISSION_LINE	N30° 51' 18.7600"	W089° 51' 31.8700"	226.0000	100.0000	226.0000	2C (+50/+20)	false	P	1000.0	1900	1226.0	07-Mar-2023 08:32:20	true
LBY	TRSSH	22-023728	IFPA	TREE	N30° 50' 45.0100"	W089° 51' 54.4500"	218.0000	0.0000	218.0000	2C (+50/+20)	false	P	1000.0	1900	1218.0	07-Mar-2023 08:32:20	false
LBY	TRSSH	22-024770	IFPA	TREE	N30° 49' 20.7600"	W089° 51' 59.8200"	217.0000	0.0000	217.0000	2C (+50/+20)	false	P	1000.0	1900	1217.0	07-Mar-2023 08:32:20	false
LBY	TRSSH	22-023725	IFPA	TREE	N30° 49' 19.0600"	W089° 51' 57.4600"	215.0000	0.0000	215.0000	2C (+50/+20)	false	P	1000.0	1900	1215.0	07-Mar-2023 08:32:20	false
LBY	TRSSH	22-024769	IFPA	TREE	N30° 49' 07.8500"	W089° 51' 46.6200"	214.0000	0.0000	214.0000	2C (+50/+20)	false	P	1000.0	1900	1214.0	07-Mar-2023 08:32:20	false
LBY	TRSSH	22-023724	IFPA	TREE	N30° 49' 13.8500"	W089° 51' 57.0800"	211.0000	0.0000	211.0000	2C (+50/+20)	false	P	1000.0	1900	1211.0	07-Mar-2023 08:32:20	false
LBY	TRSSH	22-023723	IFPA	TREE	N30° 49' 12.8200"	W089° 51' 57.0500"	205.0000	0.0000	205.0000	2C (+50/+20)	false	P	1000.0	1900	1205.0	07-Mar-2023 08:32:20	false
LBY	TRSSH	22-023727	IFPA	TREE	N30° 49' 31.4500"	W089° 51' 38.1100"	203.0000	0.0000	203.0000	2C (+50/+20)	false	P	1000.0	1900	1203.0	07-Mar-2023 08:32:20	false
LBY	TRSSH	22-023726	IFPA	TREE	N30° 49' 30.2300"	W089° 51' 38.7700"	203.0000	0.0000	203.0000	2C (+50/+20)	false	P	1000.0	1900	1203.0	07-Mar-2023 08:32:20	false
LBY	TRSSH	22-035437	IFPA	TREE	N30° 49' 13.2400"	W089° 51' 43.9900"	200.0000	0.0000	200.0000	2C (+50/+20)	false	P	1000.0	1900	1200.0	07-Mar-2023 08:32:20	false
LBY	TRSSH	22-023722	IFPA	TREE	N30° 49' 10.0800"	W089° 51' 56.6000"	197.0000	0.0000	197.0000	2C (+50/+20)	false	P	1000.0	1900	1197.0	07-Mar-2023 08:32:20	false
LBY	TRSSH	22-006474	IFPA	TOWER	N30° 48' 04.0000"	W089° 52' 55.0000"	184.0000	168.0000	184.0000	4D (+250/+50)	false	P	1000.0	1900	1184.0	07-Mar-2023 08:32:20	true
LBY	TRSSH	28-020272	IFPA	TOWER	N31° 21' 51.2950"	W089° 30' 05.5180"	690.0000	304.0000	690.0000	1A (+20/+3)	false	S	477.7374	1900	1167.7374	07-Mar-2023 08:32:19	true
LBY	TRSSH	22-021253	IFPA	BUILDING	N30° 49' 14.0100"	W089° 51' 48.9500"	130.0000	15.0000	130.0000	2C (+50/+20)	false	P	1000.0	1900	1130.0	07-Mar-2023 08:32:20	true

#### TRSSH (RNAV)

LBY	TRSSH	28-023353	IFPA	TOWER	N31° 04' 41.6200"	W089° 34' 25.7300"	725.0000	312.0000	725.0000	1A (+20/+3)	false	S	359.07 82	1900	1084.078 2	07-Mar-2023 08:32:19	true
LBY	TRSSH	28-002600	IFPA	TOWER	N31° 12' 52.2630"	W089° 26' 30.8040"	614.0000	306.0000	614.0000	1A (+20/+3)	false	S	455.49 7	1900	1069.497	07-Mar-2023 08:32:19	true
LBY	TRSSH	28-023358	IFPA	TOWER	N31° 08' 31.0700"	W089° 31' 03.7000"	609.0000	292.0000	609.0000	1A (+20/+3)	false	S	456.99 82	1900	1065.998 2	07-Mar-2023 08:32:19	true
LBY	TRSSH	28-001775	IFPA	TOWER	N31° 21' 19.0000"	W089° 31' 19.0000"	658.0000	298.0000	658.0000	5D (+500/+50)	false	S	372.07 83	1900	1030.078 3	07-Mar-2023 08:32:19	true
LBY	TRSSH	28-002130	IFPA	TOWER	N31° 17' 36.6800"	W089° 21' 35.6300"	558.0000	264.0000	558.0000	1A (+20/+3)	false	S	460.91 92	1900	1018.919 2	07-Mar-2023 08:32:19	true
LBY	TRSSH	28-000233	IFPA	TOWER	N31° 22' 36.0000"	W089° 16' 11.0000"	572.0000	420.0000	572.0000	2C (+50/+20)	false	S	431.52 52	1900	1003.525 2	07-Mar-2023 08:32:19	true
LBY	TRSSH	28-001094	IFPA	TOWER	N31° 16' 08.8720"	W089° 21' 37.1060"	756.0000	385.0000	756.0000	1A (+20/+3)	false	S	220.86 77	1900	976.8677	07-Mar-2023 08:32:19	true
LBY	TRSSH	28-051061	IFPA	TOWER	N31° 24' 46.2400"	W089° 13' 53.0000"	588.0000	300.0000	588.0000	4D (+250/+50)	false	S	373.30 84	1900	961.3084	07-Mar-2023 08:32:22	true
LBY	TRSSH	28-001312	IFPA	TOWER	N31° 16' 22.0900"	W089° 21' 04.4100"	790.0000	414.0000	790.0000	2C (+50/+20)	false	S	170.74 54	1900	960.7454	07-Mar-2023 08:32:19	true
LBY	TRSSH	28-001810	IFPA	TOWER	N31° 26' 30.0000"	W089° 25' 30.0000"	524.0000	315.0000	524.0000	1A (+20/+3)	false	S	435.62 83	1900	959.6283	07-Mar-2023 08:32:19	true
LBY	TRSSH	28-023523	IFPA	TOWER	N31° 13' 29.5700"	W089° 23' 44.2500"	800.0000	499.0000	800.0000	1A (+20/+3)	false	S	116.21 06	1900	916.2106	07-Mar-2023 08:32:19	true
LBY	TRSSH	28-051403	IFPA	TOWER	N31° 26' 33.1100"	W089° 25' 44.6200"	524.0000	319.0000	524.0000	1A (+20/+3)	false	S	388.20 58	1900	912.2058	07-Mar-2023 08:32:19	true
LBY	TRSSH	28-000755	IFPA	TOWER	N31° 20' 34.0000"	W089° 17' 53.0000"	536.0000	386.0000	536.0000	5D (+500/+50)	false	S	362.81 28	1900	898.8128	07-Mar-2023 08:32:19	true
LBY	TRSSH	28-020471	IFPA	TOWER	N31° 07' 01.6510"	W089° 30' 54.7240"	700.0000	327.0000	700.0000	2C (+50/+20)	false	S	185.03 9	1900	885.039	07-Mar-2023 08:32:19	true
LBY	TRSSH	28-002138	IFPA	TOWER	N31° 03' 55.7400"	W089° 49' 00.7600"	442.0000	308.0000	442.0000	1A (+20/+3)	false	S	432.35 48	1900	874.3548	07-Mar-2023 08:32:20	true
LBY	TRSSH	28-000897	IFPA	BLDG_T WR	N31° 19' 07.0000"	W089° 19' 47.0000"	448.0000	254.0000	448.0000	5D (+500/+50)	false	S	423.49 2	1900	871.492	07-Mar-2023 08:32:19	true
LBY	TRSSH	28-000224	IFPA	TOWER	N31° 16' 25.0000"	W089° 20' 43.0000"	745.0000	385.0000	745.0000	4D (+250/+50)	false	S	121.96 55	1900	866.9655	07-Mar-2023 08:32:19	true
LBY	TRSSH	28-001090	IFPA	TOWER	N31° 17' 16.0000"	W089° 19' 49.0000"	745.0000	441.0000	745.0000	5D (+500/+50)	false	S	120.29 63	1900	865.2963	07-Mar-2023 08:32:19	true
LBY	TRSSH	22-003182	IFPA	TOWER	N30° 42' 44.9100"	W090° 11' 13.0500"	494.0000	310.0000	494.0000	1A (+20/+3)	false	S	368.68 39	1900	862.6839	07-Mar-2023 08:31:28	true
LBY	TRSSH	28-022450	IFPA	TOWER	N31° 24' 18.8130"	W089° 13' 57.4420"	519.0000	220.0000	519.0000	2C (+50/+20)	false	S	335.99 32	1900	854.9932	07-Mar-2023 08:32:22	true
LBY	TRSSH	28-055024	IFPA	TOWER	N31° 03' 58.9400"	W089° 49' 08.9200"	447.0000	314.0000	447.0000	1A (+20/+3)	false	S	401.70 18	1900	848.7018	07-Mar-2023 08:32:20	true
LBY	TRSSH	28-000425	IFPA	TOWER	N31° 17' 11.0000"	W089° 19' 56.0000"	688.0000	362.0000	688.0000	5D (+500/+50)	false	S	124.98 7	1900	812.987	07-Mar-2023 08:32:19	true
LBY	TRSSH	22-001604	IFPA	TOWER	N30° 46' 52.0000"	W090° 07' 13.0000"	480.0000	345.0000	480.0000	1A (+20/+3)	false	S	332.93 35	1900	812.9335	07-Mar-2023 08:32:15	true
LBY	TRSSH	28-023407	IFPA	TOWER	N31° 16' 09.1000"	W089° 21' 37.2000"	585.0000	215.0000	585.0000	5D (+500/+50)	false	S	221.75 08	1900	806.7508	07-Mar-2023 08:32:19	true
LBY	TRSSH	28-000114	IFPA	TOWER	N31° 17' 15.0000"	W089° 19' 58.0000"	659.0000	314.0000	659.0000	4D (+250/+50)	false	S	141.41 46	1900	800.4146	07-Mar-2023 08:32:19	true
LBY	TRSSH	28-000471	IFPA	TOWER	N31° 31' 45.0000"	W089° 17' 58.0000"	582.0000	375.0000	582.0000	4D (+250/+50)	false	S	208.81 04	1900	790.8104	07-Mar-2023 08:32:30	true

#### TRSSH (RNAV)

LBY	TRSSH	28-023601	IFPA	TOWER	N31° 20' 42.1100"	W089° 18' 26.2100"	307.0000	160.0000	307.0000	4D (+250/+50)	false	S	473.46 84	1900	780.4684	07-Mar-2023 08:32:19	true
LBY	TRSSH	28-002103	IFPA	TOWER	N31° 31' 26.9400"	W089° 15' 23.1600"	668.0000	337.0000	668.0000	2C (+50/+20)	false	S	101.40 64	1900	769.4064	07-Mar-2023 08:32:30	true
LBY	TRSSH	28-001571	IFPA	TOWER	N31° 31' 24.5690"	W089° 16' 54.6150"	502.0000	261.0000	502.0000	1A (+20/+3)	false	S	243.90 01	1900	745.9001	07-Mar-2023 08:32:30	true
LBY	TRSSH	28-020075	IFPA	TOWER	N31° 17' 14.8700"	W089° 19' 50.2200"	624.0000	313.0000	624.0000	5D (+500/+50)	false	S	120.39 51	1900	744.3951	07-Mar-2023 08:32:19	true
LBY	TRSSH	22-002743	IFPA	TOWER	N30° 44' 00.7700"	W090° 10' 42.8300"	497.0000	307.0000	497.0000	2C (+50/+20)	false	S	240.93 8	1900	737.938	07-Mar-2023 08:31:28	true
LBY	TRSSH	22-003090	IFPA	TOWER	N30° 34' 55.0000"	W090° 04' 05.0000"	536.0000	420.0000	536.0000	1A (+20/+3)	false	S	184.33 19	1900	720.3319	07-Mar-2023 08:31:28	true
LBY	TRSSH	22-000331	IFPA	TOWER	N30° 47' 31.0000"	W089° 52' 47.0000"	253.0000	153.0000	253.0000	4D (+250/+50)	false	S	450.69 36	1900	703.6936	07-Mar-2023 08:32:20	true
LBY	TRSSH	22-053289	IFPA	TOWER	N30° 39' 13.9000"	W090° 00' 44.4000"	339.0000	251.0000	339.0000	1A (+20/+3)	false	S	359.23 94	1900	698.2394	07-Mar-2023 08:31:28	true
LBY	TRSSH	28-000581	IFPA	STACK	N31° 13' 04.0000"	W089° 23' 38.0000"	663.0000	403.0000	663.0000	5D (+500/+50)	false	S	28.575	1900	691.575	07-Mar-2023 08:32:19	true
LBY	TRSSH	22-045107	IFPA	TOWER	N30° 44' 15.2790"	W090° 10' 51.4640"	496.0000	310.0000	496.0000	1A (+20/+3)	false	S	177.74 46	1900	673.7446	07-Mar-2023 08:31:28	true
LBY	TRSSH	28-023575	IFPA	TOWER	N31° 18' 12.0000"	W089° 19' 23.2000"	451.0000	244.0000	451.0000	5D (+500/+50)	false	S	207.44 58	1900	658.4458	07-Mar-2023 08:32:19	true
LBY	TRSSH	28-002076	IFPA	TOWER	N31° 18' 00.0000"	W089° 19' 21.0000"	483.0000	270.0000	483.0000	2C (+50/+20)	false	S	168.25 1	1900	651.251	07-Mar-2023 08:32:19	true
LBY	TRSSH	28-001040	IFPA	TOWER	N31° 03' 44.0000"	W089° 33' 11.0000"	650.0000	240.0000	650.0000	5D (+500/+50)	false	S	0.0579	1900	650.0579	07-Mar-2023 08:32:19	true
LBY	TRSSH	28-006027	IFPA	TOWER	N31° 21' 01.0000"	W089° 17' 00.0000"	345.0000	170.0000	345.0000	4D (+250/+50)	false	S	297.28 96	1900	642.2896	07-Mar-2023 08:32:19	true
LBY	TRSSH	22-023741	IFPA	TREE	N30° 48' 12.3400"	W089° 52' 04.2300"	183.0000	0.0000	183.0000	2C (+50/+20)	false	S	450.30 21	1900	633.3021	07-Mar-2023 08:32:20	false
LBY	TRSSH	22-025122	IFPA	TREE	N30° 48' 03.8600"	W089° 52' 09.6100"	187.0000	0.0000	187.0000	2C (+50/+20)	false	S	441.28 36	1900	628.2836	07-Mar-2023 08:32:20	false
LBY	TRSSH	22-023737	IFPA	TREE	N30° 47' 57.8900"	W089° 52' 10.1700"	200.0000	0.0000	200.0000	2C (+50/+20)	false	S	426.28 35	1900	626.2835	07-Mar-2023 08:32:20	false
LBY	TRSSH	28-002436	IFPA	TOWER	N31° 21' 19.9300"	W089° 15' 41.4400"	478.0000	320.0000	478.0000	2C (+50/+20)	false	S	141.57 89	1900	619.5789	07-Mar-2023 08:32:19	true
LBY	TRSSH	22-021252	IFPA	TANK	N30° 47' 57.0500"	W089° 51' 44.7200"	262.0000	159.0000	262.0000	2C (+50/+20)	false	S	355.74 49	1900	617.7449	07-Mar-2023 08:32:20	true
LBY	TRSSH	22-002505	IFPA	TOWER	N30° 45' 59.3900"	W089° 51' 43.5700"	573.0000	477.0000	573.0000	1A (+20/+3)	false	S	27.425 6	1900	600.4256	07-Mar-2023 08:32:20	true
LBY	TRSSH	22-023739	IFPA	TREE	N30° 48' 03.0300"	W089° 52' 00.5400"	185.0000	0.0000	185.0000	2C (+50/+20)	false	S	414.67 8	1900	599.678	07-Mar-2023 08:32:20	false
LBY	TRSSH	22-035476	IFPA	TREE	N30° 48' 04.3800"	W089° 51' 52.3100"	198.0000	0.0000	198.0000	2C (+50/+20)	false	S	396.35 01	1900	594.3501	07-Mar-2023 08:32:20	false
LBY	TRSSH	28-000658	IFPA	TOWER	N31° 31' 40.0000"	W089° 16' 27.0000"	443.0000	123.0000	443.0000	3C (+100/+20)	false	S	150.86 92	1900	593.8692	07-Mar-2023 08:32:30	true
LBY	TRSSH	22-023742	IFPA	TREE	N30° 48' 14.4900"	W089° 51' 43.6200"	189.0000	0.0000	189.0000	2C (+50/+20)	false	S	401.00 44	1900	590.0044	07-Mar-2023 08:32:20	false
LBY	TRSSH	22-023740	IFPA	TREE	N30° 48' 09.9500"	W089° 51' 52.2000"	173.0000	0.0000	173.0000	2C (+50/+20)	false	S	411.45 16	1900	584.4516	07-Mar-2023 08:32:20	false
LBY	TRSSH	22-023721	IFPA	TREE	N30° 48' 06.1500"	W089° 51' 44.3900"	203.0000	0.0000	203.0000	2C (+50/+20)	false	S	380.01 47	1900	583.0147	07-Mar-2023 08:32:20	false

#### TRSSH (RNAV)

LBY	TRSSH	28-002239	IFPA	TOWER	N31° 18' 50.0400"	W089° 18' 12.2900"	453.0000	263.0000	453.0000	1A (+20/+3)	false	S	124.97 29	1900	577.9729	07-Mar-2023 08:32:19	true
LBY	TRSSH	22-023738	IFPA	TREE	N30° 47' 59.9700"	W089° 51' 48.4300"	203.0000	0.0000	203.0000	2C (+50/+20)	false	S	373.76 04	1900	576.7604	07-Mar-2023 08:32:20	false
LBY	TRSSH	22-023743	IFPA	TERRAIN	N30° 48' 24.2500"	W089° 51' 55.0100"	111.0000	0.0000	111.0000	2C (+50/+20)	false	S	458.51 03	1900	569.5103	07-Mar-2023 08:32:20	false
LBY	TRSSH	28-006028	IFPA	TOWER	N31° 21' 12.0000"	W089° 16' 21.0000"	340.0000	175.0000	340.0000	4D (+250/+50)	false	S	224.43 81	1900	564.4381	07-Mar-2023 08:32:19	true
LBY	TRSSH	28-000270	IFPA	BLDG_T WR	N31° 19' 37.0800"	W089° 17' 35.6900"	404.0000	237.0000	404.0000	1A (+20/+3)	false	S	158.63 13	1900	562.6313	07-Mar-2023 08:32:19	true
LBY	TRSSH	28-023657	IFPA	TOWER	N31° 18' 19.5500"	W089° 19' 19.1600"	331.0000	131.0000	331.0000	4D (+250/+50)	false	S	217.70 65	1900	548.7065	07-Mar-2023 08:32:19	true
LBY	TRSSH	22-023736	IFPA	TREE	N30° 47' 33.4400"	W089° 51' 58.7500"	213.0000	0.0000	213.0000	2C (+50/+20)	false	S	328.09 04	1900	541.0904	07-Mar-2023 08:32:20	false
LBY	TRSSH	28-023547	IFPA	TOWER	N31° 16' 28.9000"	W089° 20' 47.9000"	385.0000	63.0000	385.0000	5D (+500/+50)	false	S	145.81 74	1900	530.8174	07-Mar-2023 08:32:19	true
LBY	TRSSH	22-023735	IFPA	TREE	N30° 47' 11.9900"	W089° 52' 15.4600"	213.0000	0.0000	213.0000	2C (+50/+20)	false	S	313.59 73	1900	526.5973	07-Mar-2023 08:32:20	false
LBY	TRSSH	28-051400	IFPA	TOWER	N30° 55' 55.8000"	W089° 41' 18.1000"	522.0000	313.0000	522.0000	1A (+20/+3)	false	S	3.0479	1900	525.0479	07-Mar-2023 08:32:20	true
LBY	TRSSH	22-006473	IFPA	TOWER	N30° 47' 21.0000"	W089° 51' 48.0000"	250.0000	150.0000	250.0000	4D (+250/+50)	false	S	264.88 77	1900	514.8877	07-Mar-2023 08:32:20	true
LBY	TRSSH	28-056577	IFPA	STACK	N31° 13' 06.6000"	W089° 23' 38.9500"	461.0000	201.0000	461.0000	4D (+250/+50)	false	S	38.322 1	1900	499.3221	07-Mar-2023 08:32:19	true
LBY	TRSSH	22-003118	IFPA	STACK	N30° 46' 48.0000"	W089° 51' 36.0000"	357.0000	250.0000	357.0000	5D (+500/+50)	false	S	141.49 95	1900	498.4995	07-Mar-2023 08:32:20	true
LBY	TRSSH	22-001150	IFPA	INDUSTRIAL_SYS TEM	N30° 46' 48.0000"	W089° 51' 33.0000"	357.0000	250.0000	357.0000	5D (+500/+50)	false	S	133.45 71	1900	490.4571	07-Mar-2023 08:32:20	true
LBY	TRSSH	22-000325	IFPA	TOWER	N30° 36' 07.0000"	W090° 02' 03.0000"	405.0000	250.0000	405.0000	4D (+250/+50)	false	S	54.776 5	1900	459.7765	07-Mar-2023 08:31:28	true
LBY	TRSSH	22-021251	IFPA	STACK	N30° 46' 46.3800"	W089° 51' 36.4000"	319.0000	212.0000	319.0000	1B (+20/+10)	false	S	138.09 38	1900	457.0938	07-Mar-2023 08:32:20	true
LBY	TRSSH	22-003172	IFPA	TOWER	N30° 46' 38.0000"	W089° 51' 16.0000"	357.0000	260.0000	357.0000	2C (+50/+20)	false	S	60.239 9	1900	417.2399	07-Mar-2023 08:32:20	true
LBY	TRSSH	22-021250	IFPA	TANK	N30° 46' 12.8700"	W089° 52' 13.7000"	261.0000	135.0000	261.0000	2C (+50/+20)	false	S	145.47 28	1900	406.4728	07-Mar-2023 08:32:20	true
LBY	TRSSH	28-023562	IFPA	TOWER	N31° 18' 19.5000"	W089° 18' 43.9000"	270.0000	63.0000	270.0000	5D (+500/+50)	false	S	123.97 08	1900	393.9708	07-Mar-2023 08:32:19	true
LBY	TRSSH	28-020444	IFPA	TOWER	N31° 17' 53.0400"	W089° 18' 32.2800"	365.0000	165.0000	365.0000	2C (+50/+20)	false	S	19.570 9	1900	384.5709	07-Mar-2023 08:32:19	true
LBY	TRSSH	22-023734	IFPA	TREE	N30° 46' 24.1600"	W089° 52' 06.4000"	215.0000	0.0000	215.0000	2C (+50/+20)	false	S	157.10 51	1900	372.1051	07-Mar-2023 08:32:20	false
LBY	TRSSH	22-001742	IFPA	TOWER	N30° 45' 49.0000"	W089° 52' 08.0000"	217.0000	117.0000	217.0000	5D (+500/+50)	false	S	64.212 3	1900	281.2123	07-Mar-2023 08:32:20	true
LBY	TRSSH	22-006481	IFPA	TOWER	N30° 46' 30.0000"	W089° 51' 14.0000"	215.0000	100.0000	215.0000	4D (+250/+50)	false	S	32.762 9	1900	247.7629	07-Mar-2023 08:32:20	true
TRSSH	VEEEP	22-002266	IFPA	TOWER	N30° 27' 53.1800"	W090° 11' 53.8600"	548.0000	522.0000	548.0000	4D (+250/+50)	false	P	1000.0	1548	1548.0	07-Mar-2023 08:31:28	true
TRSSH	VEEEP	22-000503	IFPA	TOWER	N30° 34' 24.0000"	W090° 12' 37.0000"	411.0000	305.0000	411.0000	2C (+50/+20)	false	P	1000.0	1548	1411.0	07-Mar-2023 08:31:28	true
TRSSH	VEEEP	22-002522	IFPA	TOWER	N30° 33' 42.0000"	W090° 07' 47.0000"	374.0000	316.0000	374.0000	2C (+50/+20)	false	P	1000.0	1548	1374.0	07-Mar-2023 08:31:28	true

#### TRSSH (RNAV)

TRSSH	VEEEP	22-000056	IFPA	TOWER	N30° 29' 37.0000"	W090° 08' 36.0000"	373.0000	340.0000	373.0000	4D (+250/+50)	false	P	1000.0	1548	1373.0	07-Mar-2023 08:31:28	true
TRSSH	VEEEP	22-003142	IFPA	TOWER	N30° 32' 32.0000"	W090° 08' 32.0000"	317.0000	260.0000	317.0000	2C (+50/+20)	false	P	1000.0	1548	1317.0	07-Mar-2023 08:31:28	true
TRSSH	VEEEP	22-021977	IFPA	TOWER	N30° 36' 47.2000"	W090° 14' 24.8000"	312.0000	230.0000	312.0000	1A (+20/+3)	false	P	1000.0	1548	1312.0	07-Mar-2023 08:31:28	true
TRSSH	VEEEP	22-021757	IFPA	TOWER	N30° 35' 36.3000"	W090° 10' 05.1600"	310.0000	218.0000	310.0000	2C (+50/+20)	false	P	1000.0	1548	1310.0	07-Mar-2023 08:31:28	true
TRSSH	VEEEP	22-003060	IFPA	TOWER	N30° 29' 37.4000"	W090° 08' 22.1000"	303.0000	270.0000	303.0000	2C (+50/+20)	false	P	1000.0	1548	1303.0	07-Mar-2023 08:31:28	true
TRSSH	VEEEP	22-003190	IFPA	TOWER	N30° 29' 58.0000"	W090° 11' 38.0000"	290.0000	257.0000	290.0000	2C (+50/+20)	false	P	1000.0	1548	1290.0	07-Mar-2023 08:31:28	true
TRSSH	VEEEP	22-020051	IFPA	TOWER	N30° 28' 02.4000"	W090° 09' 03.8000"	226.0000	203.0000	226.0000	4D (+250/+50)	false	P	1000.0	1548	1226.0	07-Mar-2023 08:31:28	true
TRSSH	VEEEP	22-006494	IFPA	CRANE	N30° 30' 19.0000"	W090° 11' 38.0000"	185.0000	130.0000	185.0000	4D (+250/+50)	false	P	1000.0	1548	1185.0	07-Mar-2023 08:31:28	true
TRSSH	VEEEP	22-002959	IFPA	TOWER	N30° 30' 33.8000"	W090° 16' 57.6000"	355.0000	320.0000	355.0000	2C (+50/+20)	false	S	428.514	1548	783.514	07-Mar-2023 08:31:28	true
TRSSH	VEEEP	22-002557	IFPA	TOWER	N30° 31' 01.8000"	W090° 07' 08.2800"	306.0000	265.0000	306.0000	4D (+250/+50)	false	S	450.8922	1548	756.8922	07-Mar-2023 08:31:28	true
TRSSH	VEEEP	22-020256	IFPA	TOWER	N30° 29' 29.8500"	W090° 06' 51.5700"	342.0000	315.0000	342.0000	5D (+500/+50)	false	S	411.2212	1548	753.2212	07-Mar-2023 08:31:28	true
TRSSH	VEEEP	22-002776	IFPA	TOWER	N30° 29' 08.4600"	W090° 16' 41.7000"	279.0000	253.0000	279.0000	2C (+50/+20)	false	S	462.8929	1548	741.8929	07-Mar-2023 08:31:28	true
TRSSH	VEEEP	22-022073	IFPA	TOWER	N30° 29' 28.4169"	W090° 06' 27.6396"	348.0000	319.0000	348.0000	2C (+50/+20)	false	S	325.6139	1548	673.6139	07-Mar-2023 08:31:28	true
TRSSH	VEEEP	22-006103	IFPA	TOWER	N30° 30' 21.0000"	W090° 06' 48.0000"	180.0000	160.0000	180.0000	4D (+250/+50)	false	S	385.0792	1548	565.0792	07-Mar-2023 08:31:28	true
TRSSH	VEEEP	22-020464	IFPA	TOWER	N30° 29' 42.7000"	W090° 06' 16.9000"	241.0000	210.0000	241.0000	1A (+20/+3)	false	S	283.3136	1548	524.3136	07-Mar-2023 08:31:28	true
TRSSH	VEEEP	22-000517	IFPA	TOWER	N30° 28' 29.0000"	W090° 05' 52.0000"	294.0000	264.0000	294.0000	3C (+100/+20)	false	S	195.0581	1548	489.0581	07-Mar-2023 08:31:28	true
TRSSH	VEEEP	22-006102	IFPA	TOWER	N30° 30' 01.0000"	W090° 06' 20.0000"	140.0000	110.0000	140.0000	4D (+250/+50)	false	S	289.6927	1548	429.6927	07-Mar-2023 08:31:28	true
TRSSH	VEEEP	22-001602	IFPA	TOWER	N30° 28' 34.0000"	W090° 05' 44.0000"	227.0000	200.0000	227.0000	5D (+500/+50)	false	S	181.4362	1548	408.4362	07-Mar-2023 08:31:28	true
TRSSH	VEEEP	22-001152	IFPA	TOWER	N30° 31' 13.0000"	W090° 18' 40.0000"	275.0000	240.0000	275.0000	4D (+250/+50)	false	S	71.1939	1548	346.1939	07-Mar-2023 08:31:28	true
TRSSH	VEEEP	22-006096	IFPA	TOWER	N30° 28' 36.0000"	W090° 05' 34.0000"	130.0000	110.0000	130.0000	4D (+250/+50)	false	S	146.4947	1548	276.4947	07-Mar-2023 08:31:28	true
VEEEP	RAYOP	22-002266	IFPA	TOWER	N30° 27' 53.1800"	W090° 11' 53.8600"	548.0000	522.0000	548.0000	4D (+250/+50)	false	P	1000.0	1548	1548.0	07-Mar-2023 08:31:28	true
VEEEP	RAYOP	22-002943	IFPA	TOWER	N30° 26' 54.0000"	W090° 15' 14.0000"	338.0000	320.0000	338.0000	2C (+50/+20)	false	P	1000.0	1548	1338.0	07-Mar-2023 08:31:28	true
VEEEP	RAYOP	22-003045	IFPA	TOWER	N30° 24' 41.4400"	W090° 09' 52.7000"	281.0000	280.0000	281.0000	2C (+50/+20)	false	P	1000.0	1548	1281.0	07-Mar-2023 08:31:28	true
VEEEP	RAYOP	22-003055	IFPA	TOWER	N30° 26' 13.0000"	W090° 13' 25.0000"	272.0000	259.0000	272.0000	2C (+50/+20)	false	P	1000.0	1548	1272.0	07-Mar-2023 08:31:28	true
VEEEP	RAYOP	22-002774	IFPA	TOWER	N30° 26' 43.1100"	W090° 08' 38.8500"	241.0000	225.0000	241.0000	1A (+20/+3)	false	P	1000.0	1548	1241.0	07-Mar-2023 08:31:28	true
VEEEP	RAYOP	22-020051	IFPA	TOWER	N30° 28' 02.4000"	W090° 09' 03.8000"	226.0000	203.0000	226.0000	4D (+250/+50)	false	P	1000.0	1548	1226.0	07-Mar-2023 08:31:28	true

#### TRSSH (RNAV)



VEEEP	RAYOP	22-003164	IFPA	TOWER	N30° 25' 01.0000"	W090° 09' 33.0000"	209.0000	200.0000	209.0000	2C (+50/+20)	false	P	1000.0	1548	1209.0	07-Mar-2023 08:31:28	true
VEEEP	RAYOP	22-020256	IFPA	TOWER	N30° 29' 29.8500"	W090° 06' 51.5700"	342.0000	315.0000	342.0000	5D (+500/+50)	false	S	411.32 28	1548	753.3228	07-Mar-2023 08:31:28	true
VEEEP	RAYOP	22-022073	IFPA	TOWER	N30° 29' 28.4169"	W090° 06' 27.6396"	348.0000	319.0000	348.0000	2C (+50/+20)	false	S	325.71 09	1548	673.7109	07-Mar-2023 08:31:28	true
VEEEP	RAYOP	22-000517	IFPA	TOWER	N30° 28' 29.0000"	W090° 05' 52.0000"	294.0000	264.0000	294.0000	3C (+100/+20)	false	S	195.05 81	1548	489.0581	07-Mar-2023 08:31:28	true
VEEEP	RAYOP	22-001602	IFPA	TOWER	N30° 28' 34.0000"	W090° 05' 44.0000"	227.0000	200.0000	227.0000	5D (+500/+50)	false	S	181.43 62	1548	408.4362	07-Mar-2023 08:31:28	true
VEEEP	RAYOP	22-006096	IFPA	TOWER	N30° 28' 36.0000"	W090° 05' 34.0000"	130.0000	110.0000	130.0000	4D (+250/+50)	false	S	146.49 64	1548	276.4964	07-Mar-2023 08:31:28	true
RAYOP		NONE															

### LBY:TRSSH Criteria Failures and Warnings

No failures.

# Route Evaluation for MCB:TRSSH

## MCB:TRSSH Evaluation Results Part 1/2

Leg Tp	End Pt	Turn Tp	Alt Restr	Alt Restr 2	Spd Restr	Turn Ang	Leg Length	Min Seg Length	Descent Gradient	Max Descent Grad	Min Decel Dist
IF	MCB:VORTAC [IFPA r19 10-20-11 TO UNK]						0.0	0.0	0.0	0.0	0.0
TF	LGECY	FLY_BY				0.011	24.9902	1.0	0.0	0.0	0.0
TF	MOLNR	FLY_BY				0.007	11.9995	1.0	0.0	0.0	0.0
TF	TRSSH	FLY_BY	11000.0000		250.0	0.0282	6.422	1.0	0.0	0.0	0.0
TF	VEEEP	FLY_BY				0.0238	6.5983	1.0	317.9005	319.7143	0.0
TF	RAYOP [IFPA PND r3 10-05-23 TO UNK]	FLY_OVER	4000.0000				15.4133	1.0	317.9005	319.7143	0.0
FM							0.0	0.0	0.0	0.0	0.0

## MCB:TRSSH Evaluation Results Part 2/2

Leg Tp	End Pt	Turn Tp	DTA1	DTA1 Turn Rad	DTA1 Turn Alt	DTA1 Turn Spd	DTA1 Bank Ang	DTA1 Tailwind	DTA1 True Airspd	DTA1 vGround	DTA2	DTA2 Turn Rad	DTA2 Turn Alt	DTA2 Turn Spd	DTA2 Bank Ang	DTA2 Tailwind	DTA2 True Airspd	DTA2 vGround
IF	MCB:VO RTAC [IFPA r19 10-20-11 TO UNK]				0.0	0.0							0.0	0.0				
TF	LGECY	FLY_BY	0.0		21861.4425	300.0	0.0	90.2857	437.0788	504.3246	0.0		15608.2985	300.0	0.0	77.9044	392.9532	470.8577
TF	MOLNR	FLY_BY	0.0		15608.2985	300.0	0.0	77.9044	392.9532	470.8577	0.0		12606.3946	300.0	0.0	71.9607	374.0653	446.026
TF	TRSSH	FLY_BY	0.0		12606.3946	300.0	0.0	71.9607	374.0653	446.026	0.0		11000.0	250.0	0.0	68.78	303.7512	372.5312
TF	VEEEP	FLY_BY	0.0		11000.0	250.0	0.0	68.78	303.7512	372.5312	0.0		7854.4146	250.0	0.0	62.5517	288.9887	351.5404
TF	RAYOP [IFPA PND r3 10-05-23 TO UNK]	FLY_OVER	0.0		7854.4146	250.0	0.0	62.5517	288.9887	351.5404	0.0		4000.0	250.0	0.0	54.92	272.2952	327.2152
FM			0.0		4000.0	250.0	0.0	54.92	272.2952	327.2152			0.0	0.0				

TRSSH (RNAV)

## MCB:TRSSH Obstacle Evaluation

Start Pt	End Pt	Name	Source	Obs Tp	Lat	Long	Height (ft)	Height (ft) AGL	Height (ft) AMSL	AC (H/V) (ft) AMSL	Mnts Area	Pri/Sec Area	ROC (ft)	MOCA (ft)	Min OCS Alt (ft)	Date	Man - Made
MCB	LGECY	28-020116	IFPA	TOWER	N31° 15' 29.0790"	W090° 14' 16.3300"	849.0000	462.0000	849.0000	1A (+20/+3)	false	P	1000.0	1900	1849.0	07-Mar-2023 08:32:15	true
MCB	LGECY	28-002579	IFPA	TOWER	N31° 20' 55.9000"	W090° 13' 56.5500"	796.0000	350.0000	796.0000	1A (+20/+3)	false	P	1000.0	1900	1796.0	07-Mar-2023 08:32:15	true
MCB	LGECY	28-000006	IFPA	TOWER	N31° 14' 51.6400"	W090° 11' 53.3300"	764.0000	360.0000	764.0000	4D (+250/+50)	false	P	1000.0	1900	1764.0	07-Mar-2023 08:32:15	true
MCB	LGECY	28-061345	IFPA	TOWER	N31° 20' 43.5900"	W090° 13' 49.6300"	756.0000	315.0000	756.0000	1A (+20/+3)	false	P	1000.0	1900	1756.0	07-Mar-2023 08:32:15	true
MCB	LGECY	28-059756	IFPA	TOWER	N31° 16' 14.4700"	W090° 13' 11.5400"	753.0000	313.0000	753.0000	1A (+20/+3)	false	P	1000.0	1900	1753.0	07-Mar-2023 08:32:15	true
MCB	LGECY	28-002723	IFPA	TOWER	N31° 16' 10.0150"	W090° 13' 11.5130"	751.0000	311.0000	751.0000	2C (+50/+20)	false	P	1000.0	1900	1751.0	07-Mar-2023 08:32:15	true
MCB	LGECY	22-003336	IFPA	TOWER	N30° 57' 52.0000"	W090° 17' 50.0000"	743.0000	406.0000	743.0000	1A (+20/+3)	false	P	1000.0	1900	1743.0	07-Mar-2023 08:32:15	true
MCB	LGECY	28-023438	IFPA	TOWER	N31° 15' 14.2600"	W090° 18' 43.3400"	733.0000	343.0000	733.0000	1A (+20/+3)	false	P	1000.0	1900	1733.0	07-Mar-2023 08:32:15	true
MCB	LGECY	28-002619	IFPA	TOWER	N31° 11' 30.5000"	W090° 18' 37.2000"	733.0000	335.0000	733.0000	2C (+50/+20)	false	P	1000.0	1900	1733.0	07-Mar-2023 08:32:15	true
MCB	LGECY	28-002532	IFPA	TOWER	N31° 17' 07.8640"	W090° 19' 10.5090"	726.0000	305.0000	726.0000	1A (+20/+3)	false	P	1000.0	1900	1726.0	07-Mar-2023 08:32:15	true
MCB	LGECY	28-020608	IFPA	TOWER	N31° 12' 00.8000"	W090° 11' 08.6000"	725.0000	349.0000	725.0000	1A (+20/+3)	false	P	1000.0	1900	1725.0	07-Mar-2023 08:32:15	true
MCB	LGECY	28-002118	IFPA	TOWER	N31° 10' 06.8000"	W090° 13' 27.2400"	719.0000	305.0000	719.0000	1A (+20/+3)	false	P	1000.0	1900	1719.0	07-Mar-2023 08:32:15	true
MCB	LGECY	28-020535	IFPA	TOWER	N31° 17' 37.4000"	W090° 17' 28.5000"	708.0000	306.0000	708.0000	1A (+20/+3)	false	P	1000.0	1900	1708.0	07-Mar-2023 08:32:15	true
MCB	LGECY	28-001773	IFPA	TOWER	N31° 11' 01.9900"	W090° 18' 46.2100"	706.0000	316.0000	706.0000	5D (+500/+50)	false	P	1000.0	1900	1706.0	07-Mar-2023 08:32:15	true
MCB	LGECY	28-023359	IFPA	TOWER	N31° 17' 03.3500"	W090° 19' 41.6300"	694.0000	271.0000	694.0000	1A (+20/+3)	false	P	1000.0	1900	1694.0	07-Mar-2023 08:32:15	true
MCB	LGECY	28-020536	IFPA	TOWER	N31° 05' 54.2000"	W090° 18' 27.0000"	688.0000	306.0000	688.0000	1A (+20/+3)	false	P	1000.0	1900	1688.0	07-Mar-2023 08:32:15	true
MCB	LGECY	28-051264	IFPA	TOWER	N31° 03' 09.7000"	W090° 15' 52.9000"	663.0000	315.0000	663.0000	1A (+20/+3)	false	P	1000.0	1900	1663.0	07-Mar-2023 08:32:15	true
MCB	LGECY	22-043048	IFPA	TOWER	N30° 55' 44.2790"	W090° 13' 37.8000"	614.0000	360.0000	614.0000	1A (+20/+3)	false	P	1000.0	1900	1614.0	07-Mar-2023 08:32:15	true
MCB	LGECY	22-021981	IFPA	TOWER	N30° 52' 00.4000"	W090° 17' 46.4000"	605.0000	331.0000	605.0000	1A (+20/+3)	false	P	1000.0	1900	1605.0	07-Mar-2023 08:32:15	true
MCB	LGECY	22-048492	IFPA	TOWER	N30° 52' 01.0980"	W090° 17' 33.2700"	600.0000	328.0000	600.0000	1A (+20/+3)	false	P	1000.0	1900	1600.0	07-Mar-2023 08:32:15	true
MCB	LGECY	28-051247	IFPA	TOWER	N31° 03' 26.9000"	W090° 11' 24.8000"	590.0000	315.0000	590.0000	1A (+20/+3)	false	P	1000.0	1900	1590.0	07-Mar-2023 08:32:15	true
MCB	LGECY	22-045105	IFPA	TOWER	N30° 59' 05.9000"	W090° 11' 03.5000"	562.0000	361.0000	562.0000	1A (+20/+3)	false	P	1000.0	1900	1562.0	07-Mar-2023 08:32:15	true
MCB	LGECY	28-061372	IFPA	TOWER	N31° 06' 58.8800"	W090° 14' 32.0700"	555.0000	314.0000	555.0000	1A (+20/+3)	false	P	1000.0	1900	1555.0	07-Mar-2023 08:32:15	true

TRSSH (RNAV)

MCB	LGE CY	28-020546	IFPA	TOWER	N31° 06' 59.9600"	W090° 14' 53.3200"	540.0000	304.0000	540.0000	1A (+20/+3)	false	P	1000.0	1900	1540.0	07-Mar-2023 08:32:15	true
MCB	LGE CY	22-006472	IFPA	TOWER	N30° 58' 32.0000"	W090° 14' 11.0000"	533.0000	168.0000	533.0000	4D (+250/+50)	false	P	1000.0	1900	1533.0	07-Mar-2023 08:32:15	true
MCB	LGE CY	22-002370	IFPA	TOWER	N30° 54' 24.4630"	W090° 10' 35.7000"	523.0000	318.0000	523.0000	1A (+20/+3)	false	P	1000.0	1900	1523.0	07-Mar-2023 08:32:15	true
MCB	LGE CY	22-053602	IFPA	TOWER	N30° 54' 22.7800"	W090° 10' 29.6200"	507.0000	305.0000	507.0000	4D (+250/+50)	false	P	1000.0	1900	1507.0	07-Mar-2023 08:32:15	true
MCB	LGE CY	22-000469	IFPA	TOWER	N30° 51' 39.0000"	W090° 10' 02.0000"	384.0000	224.0000	384.0000	2C (+50/+20)	false	P	1000.0	1900	1384.0	07-Mar-2023 08:32:15	true
MCB	LGE CY	28-061374	IFPA	TOWER	N31° 23' 04.8700"	W090° 19' 04.9800"	781.0000	326.0000	781.0000	1A (+20/+3)	false	S	482.34 87	1900	1263.348 7	07-Mar-2023 08:32:15	true
MCB	LGE CY	28-023658	IFPA	TOWER	N31° 22' 59.2600"	W090° 19' 14.0000"	761.0000	304.0000	761.0000	1A (+20/+3)	false	S	474.38 37	1900	1235.383 7	07-Mar-2023 08:32:15	true
MCB	LGE CY	28-023381	IFPA	TOWER	N31° 11' 39.9610"	W090° 20' 08.5570"	700.0000	310.0000	700.0000	1A (+20/+3)	false	S	400.30 12	1900	1100.301 2	07-Mar-2023 08:32:15	true
MCB	LGE CY	28-061347	IFPA	TOWER	N31° 07' 11.2700"	W090° 09' 37.4300"	677.0000	344.0000	677.0000	1A (+20/+3)	false	S	418.62 44	1900	1095.624 4	07-Mar-2023 08:32:15	true
MCB	LGE CY	28-059820	IFPA	TOWER	N31° 11' 32.9600"	W090° 20' 13.0400"	713.0000	314.0000	713.0000	1A (+20/+3)	false	S	382.44 42	1900	1095.444 2	07-Mar-2023 08:32:15	true
MCB	LGE CY	28-020009	IFPA	TOWER	N31° 07' 11.3200"	W090° 09' 40.2900"	666.0000	313.0000	666.0000	1A (+20/+3)	false	S	428.82 05	1900	1094.820 5	07-Mar-2023 08:32:15	true
MCB	LGE CY	28-000493	IFPA	TOWER	N31° 06' 22.0000"	W090° 09' 38.0000"	653.0000	300.0000	653.0000	5D (+500/+50)	false	S	433.48 33	1900	1086.483 3	07-Mar-2023 08:32:15	true
MCB	LGE CY	28-002603	IFPA	TOWER	N31° 06' 21.4900"	W090° 09' 26.9500"	670.0000	309.0000	670.0000	2C (+50/+20)	false	S	394.16 59	1900	1064.165 9	07-Mar-2023 08:32:15	true
MCB	LGE CY	28-000844	IFPA	TOWER	N31° 20' 58.0000"	W090° 22' 28.0000"	750.0000	285.0000	750.0000	3C (+100/+20)	false	S	28.184 2	1900	778.1842	07-Mar-2023 08:32:15	true
MCB	LGE CY	28-061343	IFPA	TOWER	N31° 02' 21.4500"	W090° 20' 52.9700"	668.0000	308.0000	668.0000	1A (+20/+3)	false	S	92.615 4	1900	760.6154	07-Mar-2023 08:32:15	true
MCB	LGE CY	28-054087	IFPA	TOWER	N31° 07' 06.6700"	W090° 21' 37.1800"	726.0000	360.0000	726.0000	1A (+20/+3)	false	S	11.054 9	1900	737.0549	07-Mar-2023 08:32:15	true
MCB	LGE CY	22-045028	IFPA	TOWER	N30° 57' 48.5990"	W090° 07' 43.9430"	559.0000	265.0000	559.0000	1A (+20/+3)	false	S	159.30 43	1900	718.3043	07-Mar-2023 08:32:15	true
MCB	LGE CY	28-020539	IFPA	TOWER	N31° 02' 22.2000"	W090° 21' 03.0000"	652.0000	306.0000	652.0000	1A (+20/+3)	false	S	56.986 3	1900	708.9863	07-Mar-2023 08:32:15	true
MCB	LGE CY	28-006018	IFPA	TOWER	N31° 07' 51.0000"	W090° 08' 13.0000"	535.0000	193.0000	535.0000	4D (+250/+50)	false	S	106.93 33	1900	641.9333	07-Mar-2023 08:32:15	true
LGE CY	MOLN R	22-021981	IFPA	TOWER	N30° 52' 00.4000"	W090° 17' 46.4000"	605.0000	331.0000	605.0000	1A (+20/+3)	false	P	1000.0	1700	1605.0	07-Mar-2023 08:32:15	true
LGE CY	MOLN R	22-048492	IFPA	TOWER	N30° 52' 01.0980"	W090° 17' 33.2700"	600.0000	328.0000	600.0000	1A (+20/+3)	false	P	1000.0	1700	1600.0	07-Mar-2023 08:32:15	true
LGE CY	MOLN R	22-000229	IFPA	TOWER	N30° 49' 02.5400"	W090° 10' 50.0100"	563.0000	410.0000	563.0000	1A (+20/+3)	false	P	1000.0	1700	1563.0	07-Mar-2023 08:32:15	true
LGE CY	MOLN R	22-000433	IFPA	TOWER	N30° 49' 18.0000"	W090° 09' 00.0000"	560.0000	419.0000	560.0000	5E (+500/+125)	false	P	1000.0	1700	1560.0	07-Mar-2023 08:32:15	true
LGE CY	MOLN R	22-021815	IFPA	TOWER	N30° 44' 12.6700"	W090° 12' 04.3000"	556.0000	346.0000	556.0000	5D (+500/+50)	false	P	1000.0	1700	1556.0	07-Mar-2023 08:31:28	true
LGE CY	MOLN R	22-002219	IFPA	TOWER	N30° 50' 06.9900"	W090° 10' 26.7400"	553.0000	413.0000	553.0000	1A (+20/+3)	false	P	1000.0	1700	1553.0	07-Mar-2023 08:32:15	true
LGE CY	MOLN R	22-002370	IFPA	TOWER	N30° 54' 24.4630"	W090° 10' 35.7000"	523.0000	318.0000	523.0000	1A (+20/+3)	false	P	1000.0	1700	1523.0	07-Mar-2023 08:32:15	true

TRSSH (RNAV)

LGE CY	MOLN R	22-053602	IFPA	TOWER	N30° 54' 22.7800"	W090° 10' 29.6200"	507.0000	305.0000	507.0000	4D (+250/+50)	false	P	1000.0	1700	1507.0	07-Mar-2023 08:32:15	true
LGE CY	MOLN R	22-002743	IFPA	TOWER	N30° 44' 00.7700"	W090° 10' 42.8300"	497.0000	307.0000	497.0000	2C (+50/+20)	false	P	1000.0	1700	1497.0	07-Mar-2023 08:31:28	true
LGE CY	MOLN R	22-045107	IFPA	TOWER	N30° 44' 15.2790"	W090° 10' 51.4640"	496.0000	310.0000	496.0000	1A (+20/+3)	false	P	1000.0	1700	1496.0	07-Mar-2023 08:31:28	true
LGE CY	MOLN R	22-003182	IFPA	TOWER	N30° 42' 44.9100"	W090° 11' 13.0500"	494.0000	310.0000	494.0000	1A (+20/+3)	false	P	1000.0	1700	1494.0	07-Mar-2023 08:31:28	true
LGE CY	MOLN R	22-002833	IFPA	TOWER	N30° 50' 59.8700"	W090° 08' 49.6600"	463.0000	281.0000	463.0000	2C (+50/+20)	false	P	1000.0	1700	1463.0	07-Mar-2023 08:32:15	true
LGE CY	MOLN R	22-003010	IFPA	TOWER	N30° 46' 20.1100"	W090° 13' 30.2500"	424.0000	256.0000	424.0000	2B (+50/+10)	false	P	1000.0	1700	1424.0	07-Mar-2023 08:32:15	true
LGE CY	MOLN R	22-003309	IFPA	TOWER	N30° 46' 59.8500"	W090° 10' 05.1200"	415.0000	260.0000	415.0000	2C (+50/+20)	false	P	1000.0	1700	1415.0	07-Mar-2023 08:32:15	true
LGE CY	MOLN R	22-000469	IFPA	TOWER	N30° 51' 39.0000"	W090° 10' 02.0000"	384.0000	224.0000	384.0000	2C (+50/+20)	false	P	1000.0	1700	1384.0	07-Mar-2023 08:32:15	true
LGE CY	MOLN R	22-002993	IFPA	TOWER	N30° 49' 07.0000"	W090° 18' 32.0000"	553.0000	315.0000	553.0000	5D (+500/+50)	false	S	385.21 29	1700	938.2129	07-Mar-2023 08:32:15	true
LGE CY	MOLN R	22-003604	IFPA	TOWER	N30° 45' 18.8900"	W090° 18' 05.6600"	516.0000	307.0000	516.0000	1A (+20/+3)	false	S	419.13 88	1700	935.1388	07-Mar-2023 08:32:15	true
LGE CY	MOLN R	22-041052	IFPA	TOWER	N30° 45' 35.6920"	W090° 18' 14.8160"	534.0000	337.0000	534.0000	1A (+20/+3)	false	S	390.78 28	1700	924.7828	07-Mar-2023 08:32:15	true
LGE CY	MOLN R	22-001604	IFPA	TOWER	N30° 46' 52.0000"	W090° 07' 13.0000"	480.0000	345.0000	480.0000	1A (+20/+3)	false	S	218.26 99	1700	698.2699	07-Mar-2023 08:32:15	true
LGE CY	MOLN R	22-045202	IFPA	TOWER	N30° 41' 18.6720"	W090° 19' 34.8160"	481.0000	365.0000	481.0000	1A (+20/+3)	false	S	35.889 2	1700	516.8892	07-Mar-2023 08:31:28	true
MOLN R	TRSSH	22-003182	IFPA	TOWER	N30° 42' 44.9100"	W090° 11' 13.0500"	494.0000	310.0000	494.0000	1A (+20/+3)	false	P	1000.0	1500	1494.0	07-Mar-2023 08:31:28	true
MOLN R	TRSSH	22-002593	IFPA	TOWER	N30° 38' 39.6600"	W090° 12' 47.5600"	464.0000	308.0000	464.0000	2C (+50/+20)	false	P	1000.0	1500	1464.0	07-Mar-2023 08:31:28	true
MOLN R	TRSSH	22-000503	IFPA	TOWER	N30° 34' 24.0000"	W090° 12' 37.0000"	411.0000	305.0000	411.0000	2C (+50/+20)	false	P	1000.0	1500	1411.0	07-Mar-2023 08:31:28	true
MOLN R	TRSSH	22-003044	IFPA	TOWER	N30° 37' 55.0000"	W090° 10' 59.0000"	398.0000	259.0000	398.0000	2C (+50/+20)	false	P	1000.0	1500	1398.0	07-Mar-2023 08:31:28	true
MOLN R	TRSSH	22-002522	IFPA	TOWER	N30° 33' 42.0000"	W090° 07' 47.0000"	374.0000	316.0000	374.0000	2C (+50/+20)	false	P	1000.0	1500	1374.0	07-Mar-2023 08:31:28	true
MOLN R	TRSSH	22-021977	IFPA	TOWER	N30° 36' 47.2000"	W090° 14' 24.8000"	312.0000	230.0000	312.0000	1A (+20/+3)	false	P	1000.0	1500	1312.0	07-Mar-2023 08:31:28	true
MOLN R	TRSSH	22-021757	IFPA	TOWER	N30° 35' 36.3000"	W090° 10' 05.1600"	310.0000	218.0000	310.0000	2C (+50/+20)	false	P	1000.0	1500	1310.0	07-Mar-2023 08:31:28	true
MOLN R	TRSSH	22-003002	IFPA	TOWER	N30° 36' 54.0000"	W090° 07' 16.0000"	512.0000	400.0000	512.0000	2C (+50/+20)	false	S	383.46 85	1500	895.4685	07-Mar-2023 08:31:28	true
MOLN R	TRSSH	22-001455	IFPA	TOWER	N30° 36' 29.0000"	W090° 06' 37.0000"	456.0000	300.0000	456.0000	5E (+500/+125)	false	S	249.97 17	1500	705.9717	07-Mar-2023 08:31:28	true
MOLN R	TRSSH	22-045202	IFPA	TOWER	N30° 41' 18.6720"	W090° 19' 34.8160"	481.0000	365.0000	481.0000	1A (+20/+3)	false	S	35.901 8	1500	516.9018	07-Mar-2023 08:31:28	true
TRSSH	VEEEP	22-002266	IFPA	TOWER	N30° 27' 53.1800"	W090° 11' 53.8600"	548.0000	522.0000	548.0000	4D (+250/+50)	false	P	1000.0	1548	1548.0	07-Mar-2023 08:31:28	true
TRSSH	VEEEP	22-000503	IFPA	TOWER	N30° 34' 24.0000"	W090° 12' 37.0000"	411.0000	305.0000	411.0000	2C (+50/+20)	false	P	1000.0	1548	1411.0	07-Mar-2023 08:31:28	true
TRSSH	VEEEP	22-002522	IFPA	TOWER	N30° 33' 42.0000"	W090° 07' 47.0000"	374.0000	316.0000	374.0000	2C (+50/+20)	false	P	1000.0	1548	1374.0	07-Mar-2023 08:31:28	true

#### TRSSH (RNAV)



TRSSH	VEEEP	22-000056	IFPA	TOWER	N30° 29' 37.0000"	W090° 08' 36.0000"	373.0000	340.0000	373.0000	4D (+250/+50)	false	P	1000.0	1548	1373.0	07-Mar-2023 08:31:28	true
TRSSH	VEEEP	22-003142	IFPA	TOWER	N30° 32' 32.0000"	W090° 08' 32.0000"	317.0000	260.0000	317.0000	2C (+50/+20)	false	P	1000.0	1548	1317.0	07-Mar-2023 08:31:28	true
TRSSH	VEEEP	22-021757	IFPA	TOWER	N30° 35' 36.3000"	W090° 10' 05.1600"	310.0000	218.0000	310.0000	2C (+50/+20)	false	P	1000.0	1548	1310.0	07-Mar-2023 08:31:28	true
TRSSH	VEEEP	22-003060	IFPA	TOWER	N30° 29' 37.4000"	W090° 08' 22.1000"	303.0000	270.0000	303.0000	2C (+50/+20)	false	P	1000.0	1548	1303.0	07-Mar-2023 08:31:28	true
TRSSH	VEEEP	22-003190	IFPA	TOWER	N30° 29' 58.0000"	W090° 11' 38.0000"	290.0000	257.0000	290.0000	2C (+50/+20)	false	P	1000.0	1548	1290.0	07-Mar-2023 08:31:28	true
TRSSH	VEEEP	22-020051	IFPA	TOWER	N30° 28' 02.4000"	W090° 09' 03.8000"	226.0000	203.0000	226.0000	4D (+250/+50)	false	P	1000.0	1548	1226.0	07-Mar-2023 08:31:28	true
TRSSH	VEEEP	22-006494	IFPA	CRANE	N30° 30' 19.0000"	W090° 11' 38.0000"	185.0000	130.0000	185.0000	4D (+250/+50)	false	P	1000.0	1548	1185.0	07-Mar-2023 08:31:28	true
TRSSH	VEEEP	22-003002	IFPA	TOWER	N30° 36' 54.0000"	W090° 07' 16.0000"	512.0000	400.0000	512.0000	2C (+50/+20)	false	S	383.24 99	1548	895.2499	07-Mar-2023 08:31:28	true
TRSSH	VEEEP	22-002959	IFPA	TOWER	N30° 30' 33.8000"	W090° 16' 57.6000"	355.0000	320.0000	355.0000	2C (+50/+20)	false	S	428.51 4	1548	783.514	07-Mar-2023 08:31:28	true
TRSSH	VEEEP	22-002557	IFPA	TOWER	N30° 31' 01.8000"	W090° 07' 08.2800"	306.0000	265.0000	306.0000	4D (+250/+50)	false	S	447.30 34	1548	753.3034	07-Mar-2023 08:31:28	true
TRSSH	VEEEP	22-020256	IFPA	TOWER	N30° 29' 29.8500"	W090° 06' 51.5700"	342.0000	315.0000	342.0000	5D (+500/+50)	false	S	411.22 12	1548	753.2212	07-Mar-2023 08:31:28	true
TRSSH	VEEEP	22-002776	IFPA	TOWER	N30° 29' 08.4600"	W090° 16' 41.7000"	279.0000	253.0000	279.0000	2C (+50/+20)	false	S	462.89 29	1548	741.8929	07-Mar-2023 08:31:28	true
TRSSH	VEEEP	22-001455	IFPA	TOWER	N30° 36' 29.0000"	W090° 06' 37.0000"	456.0000	300.0000	456.0000	5E (+500/+125)	false	S	249.80 85	1548	705.8085	07-Mar-2023 08:31:28	true
TRSSH	VEEEP	22-022073	IFPA	TOWER	N30° 29' 28.4169"	W090° 06' 27.6396"	348.0000	319.0000	348.0000	2C (+50/+20)	false	S	325.61 39	1548	673.6139	07-Mar-2023 08:31:28	true
TRSSH	VEEEP	22-006103	IFPA	TOWER	N30° 30' 21.0000"	W090° 06' 48.0000"	180.0000	160.0000	180.0000	4D (+250/+50)	false	S	385.07 92	1548	565.0792	07-Mar-2023 08:31:28	true
TRSSH	VEEEP	22-020464	IFPA	TOWER	N30° 29' 42.7000"	W090° 06' 16.9000"	241.0000	210.0000	241.0000	1A (+20/+3)	false	S	283.31 36	1548	524.3136	07-Mar-2023 08:31:28	true
TRSSH	VEEEP	22-000517	IFPA	TOWER	N30° 28' 29.0000"	W090° 05' 52.0000"	294.0000	264.0000	294.0000	3C (+100/+20)	false	S	195.05 81	1548	489.0581	07-Mar-2023 08:31:28	true
TRSSH	VEEEP	22-006102	IFPA	TOWER	N30° 30' 01.0000"	W090° 06' 20.0000"	140.0000	110.0000	140.0000	4D (+250/+50)	false	S	289.69 27	1548	429.6927	07-Mar-2023 08:31:28	true
TRSSH	VEEEP	22-001602	IFPA	TOWER	N30° 28' 34.0000"	W090° 05' 44.0000"	227.0000	200.0000	227.0000	5D (+500/+50)	false	S	181.43 62	1548	408.4362	07-Mar-2023 08:31:28	true
TRSSH	VEEEP	22-001152	IFPA	TOWER	N30° 31' 13.0000"	W090° 18' 40.0000"	275.0000	240.0000	275.0000	4D (+250/+50)	false	S	71.193 9	1548	346.1939	07-Mar-2023 08:31:28	true
TRSSH	VEEEP	22-006096	IFPA	TOWER	N30° 28' 36.0000"	W090° 05' 34.0000"	130.0000	110.0000	130.0000	4D (+250/+50)	false	S	146.49 47	1548	276.4947	07-Mar-2023 08:31:28	true
VEEEP	RAYOP	22-002266	IFPA	TOWER	N30° 27' 53.1800"	W090° 11' 53.8600"	548.0000	522.0000	548.0000	4D (+250/+50)	false	P	1000.0	1548	1548.0	07-Mar-2023 08:31:28	true
VEEEP	RAYOP	22-002943	IFPA	TOWER	N30° 26' 54.0000"	W090° 15' 14.0000"	338.0000	320.0000	338.0000	2C (+50/+20)	false	P	1000.0	1548	1338.0	07-Mar-2023 08:31:28	true
VEEEP	RAYOP	22-003045	IFPA	TOWER	N30° 24' 41.4400"	W090° 09' 52.7000"	281.0000	280.0000	281.0000	2C (+50/+20)	false	P	1000.0	1548	1281.0	07-Mar-2023 08:31:28	true
VEEEP	RAYOP	22-003055	IFPA	TOWER	N30° 26' 13.0000"	W090° 13' 25.0000"	272.0000	259.0000	272.0000	2C (+50/+20)	false	P	1000.0	1548	1272.0	07-Mar-2023 08:31:28	true
VEEEP	RAYOP	22-002774	IFPA	TOWER	N30° 26' 43.1100"	W090° 08' 38.8500"	241.0000	225.0000	241.0000	1A (+20/+3)	false	P	1000.0	1548	1241.0	07-Mar-2023 08:31:28	true

#### TRSSH (RNAV)

VEEEP	RAYOP	22-020051	IFPA	TOWER	N30° 28' 02.4000"	W090° 09' 03.8000"	226.0000	203.0000	226.0000	4D (+250/+50)	false	P	1000.0	1548	1226.0	07-Mar-2023 08:31:28	true
VEEEP	RAYOP	22-003164	IFPA	TOWER	N30° 25' 01.0000"	W090° 09' 33.0000"	209.0000	200.0000	209.0000	2C (+50/+20)	false	P	1000.0	1548	1209.0	07-Mar-2023 08:31:28	true
VEEEP	RAYOP	22-020256	IFPA	TOWER	N30° 29' 29.8500"	W090° 06' 51.5700"	342.0000	315.0000	342.0000	5D (+500/+50)	false	S	411.3228	1548	753.3228	07-Mar-2023 08:31:28	true
VEEEP	RAYOP	22-022073	IFPA	TOWER	N30° 29' 28.4169"	W090° 06' 27.6396"	348.0000	319.0000	348.0000	2C (+50/+20)	false	S	325.7109	1548	673.7109	07-Mar-2023 08:31:28	true
VEEEP	RAYOP	22-000517	IFPA	TOWER	N30° 28' 29.0000"	W090° 05' 52.0000"	294.0000	264.0000	294.0000	3C (+100/+20)	false	S	195.0581	1548	489.0581	07-Mar-2023 08:31:28	true
VEEEP	RAYOP	22-001602	IFPA	TOWER	N30° 28' 34.0000"	W090° 05' 44.0000"	227.0000	200.0000	227.0000	5D (+500/+50)	false	S	181.4362	1548	408.4362	07-Mar-2023 08:31:28	true
VEEEP	RAYOP	22-006096	IFPA	TOWER	N30° 28' 36.0000"	W090° 05' 34.0000"	130.0000	110.0000	130.0000	4D (+250/+50)	false	S	146.4964	1548	276.4964	07-Mar-2023 08:31:28	true
RAYOP		NONE															

### MCB:TRSSH Criteria Failures and Warnings

No failures.

# Route Evaluation for MERDN:TRSSH

## MERDN:TRSSH Evaluation Results Part 1/2

Leg Tp	End Pt	Turn Tp	Alt Restr	Alt Restr 2	Spd Restr	Turn Ang	Leg Length	Min Seg Length	Descent Gradient	Max Descent Grad	Min Decel Dist
IF	MERDN [IFPA PND r1 10-05-23 TO UNK]						0.0	0.0	0.0	0.0	0.0
TF	BLEUZ [IFPA PND r2 10-05-23 TO UNK]	FLY_BY				0.0032	55.0058	1.0	0.0	0.0	0.0
TF	LGECY	FLY_BY				42.4901	60.2318	3.2307	0.0	0.0	0.0
TF	MOLNR	FLY_BY				0.007	11.9995	3.2307	0.0	0.0	0.0
TF	TRSSH	FLY_BY	11000.0000		250.0	0.0282	6.422	1.0	0.0	0.0	0.0
TF	VEEEP	FLY_BY				0.0238	6.5983	1.0	317.9005	319.7143	0.0
TF	RAYOP [IFPA PND r3 10-05-23 TO UNK]	FLY_OVER	4000.0000				15.4133	1.0	317.9005	319.7143	0.0
FM							0.0	0.0	0.0	0.0	0.0

## MERDN:TRSSH Evaluation Results Part 2/2

Leg Tp	End Pt	Turn Tp	DTA1	DTA1 Turn Rad	DTA1 Turn Alt	DTA1 Turn Spd	DTA1 Bank Ang	DTA1 Tailwind	DTA1 True Airspd	DTA1 vGround	DTA2	DTA2 Turn Rad	DTA2 Turn Alt	DTA2 Turn Spd	DTA2 Bank Ang	DTA2 Tailwind	DTA2 True Airspd	DTA2 vGround
IF	MERDN [IFPA PND r1 10-05-23 TO UNK]				0.0	0.0							0.0	0.0				
TF	BLEUZ [IFPA PND r2 10-05-23 TO UNK]	FLY_BY	0.0		44459.088	300.0	0.0	135.029	676.0165	570.0	0.0		30682.919	300.0	0.0	107.7522	512.8111	570.0
TF	LGECY	FLY_BY	0.0		30682.919	300.0	0.0	107.7522	512.8111	570.0	3.2307	8.3098	15608.2985	300.0	21.2451	77.9044	392.9532	470.8577
TF	MOLNR	FLY_BY	3.2307	8.3098	15608.2985	300.0	21.2451	77.9044	392.9532	470.8577	0.0		12606.3946	300.0	0.0	71.9607	374.0653	446.026
TF	TRSSH	FLY_BY	0.0		12606.3946	300.0	0.0	71.9607	374.0653	446.026	0.0		11000.0	250.0	0.0	68.78	303.7512	372.5312
TF	VEEEP	FLY_BY	0.0		11000.0	250.0	0.0	68.78	303.7512	372.5312	0.0		7854.4146	250.0	0.0	62.5517	288.9887	351.5404
TF	RAYOP [IFPA PND r3 10-05-23 TO UNK]	FLY_OVER	0.0		7854.4146	250.0	0.0	62.5517	288.9887	351.5404	0.0		4000.0	250.0	0.0	54.92	272.2952	327.2152
FM			0.0		4000.0	250.0	0.0	54.92	272.2952	327.2152			0.0	0.0				

TRSSH (RNAV)

## MERDN:TRSSH Obstacle Evaluation

Start Pt	End Pt	Name	Source	Obs Tp	Lat	Long	Height (ft)	Height (ft) AGL	Height (ft) AMSL	AC (H/V) (ft) AMSL	Mnts Area	Pri/Sec Area	ROC (ft)	MOCA (ft)	Min OCS Alt (ft)	Date	Man - Made
MERDN	BLEUZ	28-000414	IFPA	TOWER	N32° 08' 19.0000"	W089° 05' 36.0000"	1699.0000	1069.0000	1699.0000	4D (+250/+50)	false	P	1000.0	2700	2699.0	07-Mar-2023 08:32:32	true
MERDN	BLEUZ	28-020379	IFPA	TOWER	N32° 08' 13.9600"	W089° 05' 34.4300"	1241.0000	608.0000	1241.0000	1A (+20/+3)	false	P	1000.0	2700	2241.0	07-Mar-2023 08:32:32	true
MERDN	BLEUZ	28-002462	IFPA	TOWER	N31° 38' 03.9400"	W089° 28' 34.9700"	1049.0000	648.0000	1049.0000	5D (+500/+50)	false	P	1000.0	2700	2049.0	07-Mar-2023 08:32:30	true
MERDN	BLEUZ	28-001809	IFPA	TOWER	N32° 21' 58.0000"	W088° 54' 50.0000"	979.0000	499.0000	979.0000	5E (+500/+125)	false	P	1000.0	2700	1979.0	07-Mar-2023 08:32:36	true
MERDN	BLEUZ	28-001344	IFPA	TOWER	N31° 53' 07.7000"	W089° 22' 07.8000"	963.0000	480.0000	963.0000	2C (+50/+20)	false	P	1000.0	2700	1963.0	07-Mar-2023 08:32:30	true
MERDN	BLEUZ	28-001011	IFPA	TOWER	N31° 38' 03.0000"	W089° 28' 38.0000"	941.0000	526.0000	941.0000	5D (+500/+50)	false	P	1000.0	2700	1941.0	07-Mar-2023 08:32:30	true
MERDN	BLEUZ	28-020125	IFPA	TOWER	N32° 04' 53.5200"	W089° 04' 33.9600"	893.0000	305.0000	893.0000	2C (+50/+20)	false	P	1000.0	2700	1893.0	07-Mar-2023 08:32:32	true
MERDN	BLEUZ	28-063353	IFPA	TOWER	N32° 02' 03.9400"	W089° 02' 19.4500"	868.0000	334.0000	868.0000	1A (+20/+3)	false	P	1000.0	2700	1868.0	08-Mar-2023 09:32:05	true
MERDN	BLEUZ	28-001196	IFPA	TOWER	N31° 49' 18.0000"	W089° 18' 37.0000"	842.0000	502.0000	842.0000	5D (+500/+50)	false	P	1000.0	2700	1842.0	07-Mar-2023 08:32:30	true
MERDN	BLEUZ	28-046720	IFPA	TOWER	N31° 41' 43.5600"	W089° 26' 26.7000"	834.0000	420.0000	834.0000	1A (+20/+3)	false	P	1000.0	2700	1834.0	07-Mar-2023 08:32:30	true
MERDN	BLEUZ	28-001665	IFPA	TOWER	N32° 21' 04.0000"	W088° 54' 01.0000"	823.0000	349.0000	823.0000	2C (+50/+20)	false	P	1000.0	2700	1823.0	07-Mar-2023 08:32:36	true
MERDN	BLEUZ	28-000783	IFPA	TOWER	N32° 01' 46.3000"	W089° 12' 20.2000"	816.0000	295.0000	816.0000	4D (+250/+50)	false	P	1000.0	2700	1816.0	07-Mar-2023 08:32:32	true
MERDN	BLEUZ	28-020366	IFPA	TOWER	N32° 18' 25.7610"	W088° 50' 28.7480"	810.0000	345.0000	810.0000	1A (+20/+3)	false	P	1000.0	2700	1810.0	07-Mar-2023 08:32:36	true
MERDN	BLEUZ	28-002488	IFPA	TOWER	N31° 57' 58.3300"	W089° 17' 08.6700"	804.0000	406.0000	804.0000	1A (+20/+3)	false	P	1000.0	2700	1804.0	07-Mar-2023 08:32:30	true
MERDN	BLEUZ	28-000790	IFPA	TOWER	N32° 18' 30.0000"	W088° 50' 30.0000"	800.0000	320.0000	800.0000	5E (+500/+125)	false	P	1000.0	2700	1800.0	07-Mar-2023 08:32:36	true
MERDN	BLEUZ	28-001664	IFPA	TOWER	N32° 20' 04.9000"	W088° 49' 07.5000"	789.0000	240.0000	789.0000	1A (+20/+3)	false	P	1000.0	2700	1789.0	07-Mar-2023 08:32:36	true
MERDN	BLEUZ	28-001527	IFPA	TOWER	N32° 06' 28.0000"	W089° 03' 25.0000"	788.0000	224.0000	788.0000	5D (+500/+50)	false	P	1000.0	2700	1788.0	07-Mar-2023 08:32:32	true
MERDN	BLEUZ	28-002673	IFPA	TOWER	N31° 58' 11.5930"	W089° 16' 46.7770"	765.0000	349.0000	765.0000	1A (+20/+3)	false	P	1000.0	2700	1765.0	07-Mar-2023 08:32:30	true
MERDN	BLEUZ	28-001464	IFPA	TOWER	N32° 18' 25.0000"	W088° 48' 42.0000"	763.0000	265.0000	763.0000	2C (+50/+20)	false	P	1000.0	2700	1763.0	07-Mar-2023 08:32:36	true
MERDN	BLEUZ	TerrainPt_3_MERDN:BLEUZ	AJVA DTED	TERRAIN +AAO	N32° 24' 24.0000"	W088° 43' 42.0000"	554.4619	200.0000	754.4619	4E (+164/+98)	false	P	1000.0	2700	1754.4619	25-Apr-2023 07:40:54	false
MERDN	BLEUZ	28-002014	IFPA	TOWER	N32° 21' 21.6500"	W088° 48' 50.9300"	745.0000	244.0000	745.0000	1C (+20/+20)	false	P	1000.0	2700	1745.0	07-Mar-2023 08:32:36	true
MERDN	BLEUZ	TerrainPt_6_MERDN:BLEUZ	AJVA DTED	TERRAIN +AAO	N32° 24' 24.0000"	W088° 43' 39.0000"	544.6194	200.0000	744.6194	4E (+164/+98)	false	P	1000.0	2700	1744.6194	25-Apr-2023 07:40:54	false
MERDN	BLEUZ	28-001896	IFPA	TOWER	N32° 14' 54.8530"	W088° 49' 55.4820"	743.0000	338.0000	743.0000	1A (+20/+3)	false	P	1000.0	2700	1743.0	07-Mar-2023 08:32:32	true

TRSSH (RNAV)

MERD N	BLEUZ	28-002755	IFPA	TOWER	N31° 39' 29.1000"	W089° 31' 07.2000"	740.0000	320.0000	740.0000	5D (+500/+50)	false	P	1000.0	2700	1740.0	07-Mar-2023 08:32:30	true
MERD N	BLEUZ	28-001437	IFPA	TOWER	N32° 21' 13.8000"	W088° 54' 26.4000"	740.0000	265.0000	740.0000	2C (+50/+20)	false	P	1000.0	2700	1740.0	07-Mar-2023 08:32:36	true
MERD N	BLEUZ	28-001834	IFPA	TOWER	N32° 20' 38.0000"	W088° 55' 46.0000"	740.0000	340.0000	740.0000	5E (+500/+125)	false	P	1000.0	2700	1740.0	07-Mar-2023 08:32:36	true
MERD N	BLEUZ	TerrainPt_0_MERDN:BLEU Z	AJVA DTED	TERRAIN +AAO	N32° 24' 24.0000"	W088° 43' 45.0000"	538.0577	200.0000	738.0577	4E (+164/+98)	false	P	1000.0	2700	1738.057 7	25-Apr-2023 07:40:54	false
MERD N	BLEUZ	TerrainPt_4_MERDN:BLEU Z	AJVA DTED	TERRAIN +AAO	N32° 24' 27.0000"	W088° 43' 42.0000"	538.0577	200.0000	738.0577	4E (+164/+98)	false	P	1000.0	2700	1738.057 7	25-Apr-2023 07:40:54	false
MERD N	BLEUZ	TerrainPt_21_MERDN:BLE UZ	AJVA DTED	TERRAIN +AAO	N32° 25' 03.0000"	W088° 43' 21.0000"	538.0577	200.0000	738.0577	4E (+164/+98)	false	P	1000.0	2700	1738.057 7	25-Apr-2023 07:40:54	false
MERD N	BLEUZ	TerrainPt_5_MERDN:BLEU Z	AJVA DTED	TERRAIN +AAO	N32° 24' 21.0000"	W088° 43' 39.0000"	534.7769	200.0000	734.7769	4E (+164/+98)	false	P	1000.0	2700	1734.776 9	25-Apr-2023 07:40:54	false
MERD N	BLEUZ	TerrainPt_22_MERDN:BLE UZ	AJVA DTED	TERRAIN +AAO	N32° 25' 06.0000"	W088° 43' 21.0000"	531.4961	200.0000	731.4961	4E (+164/+98)	false	P	1000.0	2700	1731.496 1	25-Apr-2023 07:40:54	false
MERD N	BLEUZ	TerrainPt_2_MERDN:BLEU Z	AJVA DTED	TERRAIN +AAO	N32° 24' 21.0000"	W088° 43' 42.0000"	531.4961	200.0000	731.4961	4E (+164/+98)	false	P	1000.0	2700	1731.496 1	25-Apr-2023 07:40:54	false
MERD N	BLEUZ	TerrainPt_8_MERDN:BLEU Z	AJVA DTED	TERRAIN +AAO	N32° 24' 21.0000"	W088° 43' 36.0000"	531.4961	200.0000	731.4961	4E (+164/+98)	false	P	1000.0	2700	1731.496 1	25-Apr-2023 07:40:54	false
MERD N	BLEUZ	28-020082	IFPA	TOWER	N32° 02' 09.5900"	W089° 11' 11.1500"	729.0000	305.0000	729.0000	2C (+50/+20)	false	P	1000.0	2700	1729.0	07-Mar-2023 08:32:32	true
MERD N	BLEUZ	TerrainPt_18_MERDN:BLE UZ	AJVA DTED	TERRAIN +AAO	N32° 24' 18.0000"	W088° 43' 21.0000"	528.2152	200.0000	728.2152	4E (+164/+98)	false	P	1000.0	2700	1728.215 2	25-Apr-2023 07:40:54	false
MERD N	BLEUZ	TerrainPt_9_MERDN:BLEU Z	AJVA DTED	TERRAIN +AAO	N32° 24' 24.0000"	W088° 43' 36.0000"	528.2152	200.0000	728.2152	4E (+164/+98)	false	P	1000.0	2700	1728.215 2	25-Apr-2023 07:40:54	false
MERD N	BLEUZ	TerrainPt_1_MERDN:BLEU Z	AJVA DTED	TERRAIN +AAO	N32° 24' 27.0000"	W088° 43' 45.0000"	528.2152	200.0000	728.2152	4E (+164/+98)	false	P	1000.0	2700	1728.215 2	25-Apr-2023 07:40:54	false
MERD N	BLEUZ	28-000797	IFPA	TOWER	N31° 47' 55.1000"	W089° 23' 25.9000"	727.0000	297.0000	727.0000	2D (+50/+50)	false	P	1000.0	2700	1727.0	07-Mar-2023 08:32:30	true
MERD N	BLEUZ	28-002310	IFPA	TOWER	N31° 51' 43.0000"	W089° 15' 55.0000"	727.0000	360.0000	727.0000	5D (+500/+50)	false	P	1000.0	2700	1727.0	07-Mar-2023 08:32:30	true
MERD N	BLEUZ	28-001232	IFPA	TOWER	N31° 47' 28.2000"	W089° 22' 12.3000"	722.0000	348.0000	722.0000	5D (+500/+50)	false	P	1000.0	2700	1722.0	07-Mar-2023 08:32:30	true
MERD N	BLEUZ	TerrainPt_23_MERDN:BLE UZ	AJVA DTED	TERRAIN +AAO	N32° 24' 18.0000"	W088° 43' 18.0000"	521.6535	200.0000	721.6535	4E (+164/+98)	false	P	1000.0	2700	1721.653 5	25-Apr-2023 07:40:54	false
MERD N	BLEUZ	TerrainPt_14_MERDN:BLE UZ	AJVA DTED	TERRAIN +AAO	N32° 24' 15.0000"	W088° 43' 24.0000"	521.6535	200.0000	721.6535	4E (+164/+98)	false	P	1000.0	2700	1721.653 5	25-Apr-2023 07:40:54	false
MERD N	BLEUZ	TerrainPt_13_MERDN:BLE UZ	AJVA DTED	TERRAIN +AAO	N32° 24' 12.0000"	W088° 43' 27.0000"	521.6535	200.0000	721.6535	4E (+164/+98)	false	P	1000.0	2700	1721.653 5	25-Apr-2023 07:40:54	false
MERD N	BLEUZ	TerrainPt_15_MERDN:BLE UZ	AJVA DTED	TERRAIN +AAO	N32° 24' 18.0000"	W088° 43' 24.0000"	521.6535	200.0000	721.6535	4E (+164/+98)	false	P	1000.0	2700	1721.653 5	25-Apr-2023 07:40:54	false
MERD N	BLEUZ	28-020191	IFPA	TOWER	N32° 08' 46.5400"	W088° 58' 50.3100"	721.0000	305.0000	721.0000	2C (+50/+20)	false	P	1000.0	2700	1721.0	07-Mar-2023 08:32:32	true
MERD N	BLEUZ	TerrainPt_7_MERDN:BLEU Z	AJVA DTED	TERRAIN +AAO	N32° 24' 27.0000"	W088° 43' 39.0000"	518.3727	200.0000	718.3727	4E (+164/+98)	false	P	1000.0	2700	1718.372 7	25-Apr-2023 07:40:54	false
MERD N	BLEUZ	TerrainPt_20_MERDN:BLE UZ	AJVA DTED	TERRAIN +AAO	N32° 25' 00.0000"	W088° 43' 21.0000"	518.3727	200.0000	718.3727	4E (+164/+98)	false	P	1000.0	2700	1718.372 7	25-Apr-2023 07:40:54	false
MERD N	BLEUZ	TerrainPt_16_MERDN:BLE UZ	AJVA DTED	TERRAIN +AAO	N32° 25' 03.0000"	W088° 43' 24.0000"	518.3727	200.0000	718.3727	4E (+164/+98)	false	P	1000.0	2700	1718.372 7	25-Apr-2023 07:40:54	false
MERD N	BLEUZ	TerrainPt_24_MERDN:BLE UZ	AJVA DTED	TERRAIN +AAO	N32° 25' 03.0000"	W088° 43' 18.0000"	518.3727	200.0000	718.3727	4E (+164/+98)	false	P	1000.0	2700	1718.372 7	25-Apr-2023 07:40:54	false

TRSSH (RNAV)



MERD N	BLEUZ	TerrainPt_12_MERDN:BLE UZ	AJVA DTED	TERRAIN +AAO	N32° 24' 09.0000"	W088° 43' 27.0000"	515.0919	200.0000	715.0919	4E (+164/+98)	false	P	1000.0	2700	1715.091 9	25-Apr-2023 07:40:54	false
MERD N	BLEUZ	TerrainPt_17_MERDN:BLE UZ	AJVA DTED	TERRAIN +AAO	N32° 24' 15.0000"	W088° 43' 21.0000"	515.0919	200.0000	715.0919	4E (+164/+98)	false	P	1000.0	2700	1715.091 9	25-Apr-2023 07:40:54	false
MERD N	BLEUZ	TerrainPt_25_MERDN:BLE UZ	AJVA DTED	TERRAIN +AAO	N32° 25' 06.0000"	W088° 43' 18.0000"	515.0919	200.0000	715.0919	4E (+164/+98)	false	P	1000.0	2700	1715.091 9	25-Apr-2023 07:40:54	false
MERD N	BLEUZ	TerrainPt_19_MERDN:BLE UZ	AJVA DTED	TERRAIN +AAO	N32° 24' 21.0000"	W088° 43' 21.0000"	511.8110	200.0000	711.8110	4E (+164/+98)	false	P	1000.0	2700	1711.811	25-Apr-2023 07:40:54	false
MERD N	BLEUZ	TerrainPt_11_MERDN:BLE UZ	AJVA DTED	TERRAIN +AAO	N32° 24' 12.0000"	W088° 43' 30.0000"	511.8110	200.0000	711.8110	4E (+164/+98)	false	P	1000.0	2700	1711.811	25-Apr-2023 07:40:54	false
MERD N	BLEUZ	TerrainPt_10_MERDN:BLE UZ	AJVA DTED	TERRAIN +AAO	N32° 24' 09.0000"	W088° 43' 30.0000"	511.8110	200.0000	711.8110	4E (+164/+98)	false	P	1000.0	2700	1711.811	25-Apr-2023 07:40:54	false
MERD N	BLEUZ	28-055013	IFPA	TOWER	N32° 02' 05.7000"	W089° 11' 00.4000"	711.0000	315.0000	711.0000	4D (+250/+50)	false	P	1000.0	2700	1711.0	07-Mar-2023 08:32:32	true
MERD N	BLEUZ	28-001737	IFPA	TOWER	N32° 24' 21.0000"	W088° 43' 37.0000"	710.0000	167.0000	710.0000	5E (+500/+125)	false	P	1000.0	2700	1710.0	07-Mar-2023 08:32:36	true
MERD N	BLEUZ	28-051173	IFPA	TOWER	N32° 24' 45.2400"	W088° 42' 06.9300"	710.0000	270.0000	710.0000	1A (+20/+3)	false	P	1000.0	2700	1710.0	07-Mar-2023 08:32:36	true
MERD N	BLEUZ	28-001793	IFPA	TOWER	N32° 24' 24.0000"	W088° 43' 37.0000"	710.0000	179.0000	710.0000	2C (+50/+20)	false	P	1000.0	2700	1710.0	07-Mar-2023 08:32:36	true
MERD N	BLEUZ	28-002717	IFPA	TOWER	N31° 40' 36.9340"	W089° 28' 30.1480"	709.0000	311.0000	709.0000	1A (+20/+3)	false	P	1000.0	2700	1709.0	07-Mar-2023 08:32:30	true
MERD N	BLEUZ	28-056474	IFPA	TOWER	N31° 40' 37.3700"	W089° 28' 48.8300"	704.0000	315.0000	704.0000	1A (+20/+3)	false	P	1000.0	2700	1704.0	07-Mar-2023 08:32:30	true
MERD N	BLEUZ	28-000972	IFPA	TOWER	N31° 57' 57.0000"	W089° 18' 03.0000"	701.0000	331.0000	701.0000	4D (+250/+50)	false	P	1000.0	2700	1701.0	07-Mar-2023 08:32:30	true
MERD N	BLEUZ	28-000643	IFPA	TOWER	N31° 39' 31.1900"	W089° 31' 12.9400"	693.0000	268.0000	693.0000	5D (+500/+50)	false	P	1000.0	2700	1693.0	07-Mar-2023 08:32:30	true
MERD N	BLEUZ	28-001891	IFPA	TOWER	N31° 40' 29.1680"	W089° 28' 51.2690"	692.0000	304.0000	692.0000	1C (+20/+20)	false	P	1000.0	2700	1692.0	07-Mar-2023 08:32:30	true
MERD N	BLEUZ	28-001826	IFPA	TOWER	N31° 42' 39.0000"	W089° 21' 28.0000"	692.0000	420.0000	692.0000	2C (+50/+20)	false	P	1000.0	2700	1692.0	07-Mar-2023 08:32:30	true
MERD N	BLEUZ	28-001908	IFPA	TOWER	N32° 25' 34.4000"	W088° 47' 27.6000"	685.0000	360.0000	685.0000	2C (+50/+20)	false	P	1000.0	2700	1685.0	07-Mar-2023 08:32:36	true
MERD N	BLEUZ	28-059713	IFPA	TOWER	N31° 52' 01.8600"	W089° 15' 24.8700"	683.0000	320.0000	683.0000	4D (+250/+50)	false	P	1000.0	2700	1683.0	07-Mar-2023 08:32:30	true
MERD N	BLEUZ	28-001846	IFPA	TOWER	N31° 41' 47.0000"	W089° 30' 36.0000"	680.0000	270.0000	680.0000	5D (+500/+50)	false	P	1000.0	2700	1680.0	07-Mar-2023 08:32:30	true
MERD N	BLEUZ	28-002745	IFPA	TOWER	N31° 48' 12.0480"	W089° 22' 11.2700"	677.0000	311.0000	677.0000	2C (+50/+20)	false	P	1000.0	2700	1677.0	07-Mar-2023 08:32:30	true
MERD N	BLEUZ	28-002721	IFPA	TOWER	N31° 58' 11.8800"	W089° 10' 52.6400"	663.0000	307.0000	663.0000	1A (+20/+3)	false	P	1000.0	2700	1663.0	07-Mar-2023 08:32:32	true
MERD N	BLEUZ	28-001509	IFPA	TOWER	N32° 21' 26.0000"	W088° 50' 31.8000"	656.0000	315.0000	656.0000	2C (+50/+20)	false	P	1000.0	2700	1656.0	07-Mar-2023 08:32:36	true
MERD N	BLEUZ	28-002366	IFPA	TOWER	N32° 24' 42.0800"	W088° 42' 04.7000"	653.0000	199.0000	653.0000	2C (+50/+20)	false	P	1000.0	2700	1653.0	07-Mar-2023 08:32:36	true
MERD N	BLEUZ	28-002072	IFPA	TOWER	N32° 19' 33.7900"	W088° 47' 44.8900"	641.0000	255.0000	641.0000	1A (+20/+3)	false	P	1000.0	2700	1641.0	07-Mar-2023 08:32:36	true
MERD N	BLEUZ	28-020427	IFPA	TOWER	N31° 59' 04.4000"	W089° 13' 08.2000"	640.0000	258.0000	640.0000	1A (+20/+3)	false	P	1000.0	2700	1640.0	07-Mar-2023 08:32:32	true
MERD N	BLEUZ	28-020601	IFPA	TOWER	N31° 42' 39.7000"	W089° 23' 23.1000"	604.0000	349.0000	604.0000	1A (+20/+3)	false	P	1000.0	2700	1604.0	07-Mar-2023 08:32:30	true

TRSSH (RNAV)

MERD N	BLEUZ	28-031349	IFPA	TREE	N32° 18' 04.7500"	W088° 47' 58.0600"	601.0000	0.0000	601.0000	1B (+20/+10)	false	P	1000.0	2700	1601.0	07-Mar-2023 08:32:36	false
MERD N	BLEUZ	28-031350	IFPA	TREE	N32° 17' 24.6000"	W088° 47' 40.1800"	577.0000	0.0000	577.0000	1A (+20/+3)	false	P	1000.0	2700	1577.0	07-Mar-2023 08:32:36	false
MERD N	BLEUZ	28-031329	IFPA	TREE	N32° 18' 10.1100"	W088° 47' 56.6800"	575.0000	0.0000	575.0000	1A (+20/+3)	false	P	1000.0	2700	1575.0	07-Mar-2023 08:32:36	false
MERD N	BLEUZ	28-033277	IFPA	TREE	N32° 21' 16.7900"	W088° 47' 30.1700"	570.0000	0.0000	570.0000	1B (+20/+10)	false	P	1000.0	2700	1570.0	07-Mar-2023 08:32:36	false
MERD N	BLEUZ	28-025608	IFPA	TREE	N32° 20' 40.0800"	W088° 47' 14.8700"	564.0000	0.0000	564.0000	2C (+50/+20)	false	P	1000.0	2700	1564.0	07-Mar-2023 08:32:36	false
MERD N	BLEUZ	28-025595	IFPA	TREE	N32° 20' 02.6000"	W088° 46' 48.5600"	561.0000	0.0000	561.0000	2C (+50/+20)	false	P	1000.0	2700	1561.0	07-Mar-2023 08:32:36	false
MERD N	BLEUZ	28-033106	IFPA	TREE	N32° 20' 05.1200"	W088° 46' 47.5400"	554.0000	0.0000	554.0000	1B (+20/+10)	false	P	1000.0	2700	1554.0	07-Mar-2023 08:32:36	false
MERD N	BLEUZ	28-033392	IFPA	TREE	N32° 20' 02.9900"	W088° 46' 48.4100"	547.0000	0.0000	547.0000	1B (+20/+10)	false	P	1000.0	2700	1547.0	07-Mar-2023 08:32:36	false
MERD N	BLEUZ	28-033104	IFPA	TREE	N32° 20' 03.8500"	W088° 46' 45.0400"	545.0000	0.0000	545.0000	1B (+20/+10)	false	P	1000.0	2700	1545.0	07-Mar-2023 08:32:36	false
MERD N	BLEUZ	28-025563	IFPA	TREE	N32° 18' 55.0100"	W088° 47' 32.3500"	544.0000	0.0000	544.0000	2C (+50/+20)	false	P	1000.0	2700	1544.0	07-Mar-2023 08:32:36	false
MERD N	BLEUZ	28-046208	IFPA	TREE	N32° 20' 04.2200"	W088° 46' 43.8500"	543.0000	0.0000	543.0000	1B (+20/+10)	false	P	1000.0	2700	1543.0	07-Mar-2023 08:32:36	false
MERD N	BLEUZ	28-037068	IFPA	TREE	N32° 20' 40.0900"	W088° 47' 14.6900"	543.0000	0.0000	543.0000	1B (+20/+10)	false	P	1000.0	2700	1543.0	07-Mar-2023 08:32:36	false
MERD N	BLEUZ	28-031916	IFPA	TREE	N32° 20' 38.5100"	W088° 47' 14.8500"	542.0000	0.0000	542.0000	1B (+20/+10)	false	P	1000.0	2700	1542.0	07-Mar-2023 08:32:36	false
MERD N	BLEUZ	28-031918	IFPA	TREE	N32° 20' 37.1800"	W088° 47' 14.3900"	541.0000	0.0000	541.0000	1B (+20/+10)	false	P	1000.0	2700	1541.0	07-Mar-2023 08:32:36	false
MERD N	BLEUZ	28-025617	IFPA	TREE	N32° 21' 46.8100"	W088° 46' 20.9900"	541.0000	0.0000	541.0000	2C (+50/+20)	false	P	1000.0	2700	1541.0	07-Mar-2023 08:32:36	false
MERD N	BLEUZ	28-044040	IFPA	TREE	N32° 20' 40.3500"	W088° 47' 15.9400"	540.0000	0.0000	540.0000	1B (+20/+10)	false	P	1000.0	2700	1540.0	07-Mar-2023 08:32:36	false
MERD N	BLEUZ	28-033143	IFPA	TREE	N32° 20' 03.2600"	W088° 46' 46.0800"	538.0000	0.0000	538.0000	1B (+20/+10)	false	P	1000.0	2700	1538.0	07-Mar-2023 08:32:36	false
MERD N	BLEUZ	28-031452	IFPA	TREE	N32° 19' 15.5100"	W088° 46' 27.2800"	536.0000	0.0000	536.0000	1B (+20/+10)	false	P	1000.0	2700	1536.0	07-Mar-2023 08:32:36	false
MERD N	BLEUZ	28-037688	IFPA	TREE	N32° 20' 03.8200"	W088° 46' 49.0300"	536.0000	0.0000	536.0000	1B (+20/+10)	false	P	1000.0	2700	1536.0	07-Mar-2023 08:32:36	false
MERD N	BLEUZ	28-000540	IFPA	TOWER	N32° 21' 55.0000"	W088° 43' 53.0000"	536.0000	160.0000	536.0000	2C (+50/+20)	false	P	1000.0	2700	1536.0	07-Mar-2023 08:32:36	true
MERD N	BLEUZ	28-033071	IFPA	TREE	N32° 20' 06.8400"	W088° 46' 44.9700"	536.0000	0.0000	536.0000	1B (+20/+10)	false	P	1000.0	2700	1536.0	07-Mar-2023 08:32:36	false
MERD N	BLEUZ	28-002426	IFPA	TOWER	N32° 21' 20.2800"	W088° 46' 28.8000"	535.0000	135.0000	535.0000	2C (+50/+20)	false	P	1000.0	2700	1535.0	07-Mar-2023 08:32:36	true
MERD N	BLEUZ	28-037707	IFPA	TREE	N32° 20' 40.3200"	W088° 47' 07.3400"	534.0000	0.0000	534.0000	1B (+20/+10)	false	P	1000.0	2700	1534.0	07-Mar-2023 08:32:36	false
MERD N	BLEUZ	28-020216	IFPA	TOWER	N32° 21' 53.6000"	W088° 43' 57.9000"	534.0000	161.0000	534.0000	2C (+50/+20)	false	P	1000.0	2700	1534.0	07-Mar-2023 08:32:36	true
MERD N	BLEUZ	28-031627	IFPA	TREE	N32° 19' 20.6100"	W088° 46' 27.9000"	534.0000	0.0000	534.0000	1B (+20/+10)	false	P	1000.0	2700	1534.0	07-Mar-2023 08:32:36	false
MERD N	BLEUZ	28-031917	IFPA	TREE	N32° 20' 38.7400"	W088° 47' 15.5500"	534.0000	0.0000	534.0000	1B (+20/+10)	false	P	1000.0	2700	1534.0	07-Mar-2023 08:32:36	false

TRSSH (RNAV)

MERD N	BLEUZ	28-044036	IFPA	TREE	N32° 18' 23.8000"	W088° 47' 12.5800"	533.0000	0.0000	533.0000	2C (+50/+20)	false	P	1000.0	2700	1533.0	07-Mar-2023 08:32:36	false
MERD N	BLEUZ	28-033105	IFPA	TREE	N32° 20' 04.6600"	W088° 46' 42.7000"	532.0000	0.0000	532.0000	1B (+20/+10)	false	P	1000.0	2700	1532.0	07-Mar-2023 08:32:36	false
MERD N	BLEUZ	28-033448	IFPA	TREE	N32° 20' 05.0100"	W088° 46' 46.8100"	532.0000	0.0000	532.0000	1B (+20/+10)	false	P	1000.0	2700	1532.0	07-Mar-2023 08:32:36	false
MERD N	BLEUZ	28-045952	IFPA	TREE	N32° 20' 01.5700"	W088° 46' 49.6700"	531.0000	0.0000	531.0000	1B (+20/+10)	false	P	1000.0	2700	1531.0	07-Mar-2023 08:32:36	false
MERD N	BLEUZ	28-033390	IFPA	TREE	N32° 19' 59.9300"	W088° 46' 47.1000"	530.0000	0.0000	530.0000	1B (+20/+10)	false	P	1000.0	2700	1530.0	07-Mar-2023 08:32:36	false
MERD N	BLEUZ	28-044807	IFPA	TREE	N32° 19' 17.2800"	W088° 46' 27.1600"	529.0000	0.0000	529.0000	2C (+50/+20)	false	P	1000.0	2700	1529.0	07-Mar-2023 08:32:36	false
MERD N	BLEUZ	28-025604	IFPA	TREE	N32° 21' 29.4800"	W088° 46' 23.9800"	529.0000	0.0000	529.0000	2C (+50/+20)	false	P	1000.0	2700	1529.0	07-Mar-2023 08:32:36	false
MERD N	BLEUZ	28-031915	IFPA	TREE	N32° 20' 37.9400"	W088° 47' 15.6400"	528.0000	0.0000	528.0000	1B (+20/+10)	false	P	1000.0	2700	1528.0	07-Mar-2023 08:32:36	false
MERD N	BLEUZ	28-031450	IFPA	TREE	N32° 19' 16.0300"	W088° 46' 27.1400"	528.0000	0.0000	528.0000	1A (+20/+3)	false	P	1000.0	2700	1528.0	07-Mar-2023 08:32:36	false
MERD N	BLEUZ	28-045653	IFPA	TREE	N32° 20' 06.0200"	W088° 46' 43.1400"	527.0000	0.0000	527.0000	1B (+20/+10)	false	P	1000.0	2700	1527.0	07-Mar-2023 08:32:36	false
MERD N	BLEUZ	28-031718	IFPA	TREE	N32° 20' 14.7100"	W088° 47' 06.5200"	526.0000	0.0000	526.0000	1B (+20/+10)	false	P	1000.0	2700	1526.0	07-Mar-2023 08:32:36	false
MERD N	BLEUZ	28-033109	IFPA	TREE	N32° 20' 05.3500"	W088° 46' 45.2900"	526.0000	0.0000	526.0000	1B (+20/+10)	false	P	1000.0	2700	1526.0	07-Mar-2023 08:32:36	false
MERD N	BLEUZ	28-031910	IFPA	TREE	N32° 20' 36.2300"	W088° 47' 15.0300"	525.0000	0.0000	525.0000	1B (+20/+10)	false	P	1000.0	2700	1525.0	07-Mar-2023 08:32:36	false
MERD N	BLEUZ	28-025600	IFPA	TREE	N32° 20' 32.0600"	W088° 47' 06.8000"	525.0000	0.0000	525.0000	2C (+50/+20)	false	P	1000.0	2700	1525.0	07-Mar-2023 08:32:36	false
MERD N	BLEUZ	28-033449	IFPA	TREE	N32° 20' 06.8400"	W088° 46' 47.4700"	525.0000	0.0000	525.0000	1B (+20/+10)	false	P	1000.0	2700	1525.0	07-Mar-2023 08:32:36	false
MERD N	BLEUZ	28-031449	IFPA	TREE	N32° 19' 15.8600"	W088° 46' 26.8600"	525.0000	0.0000	525.0000	1A (+20/+3)	false	P	1000.0	2700	1525.0	07-Mar-2023 08:32:36	false
MERD N	BLEUZ	28-037812	IFPA	TREE	N32° 20' 12.8700"	W088° 47' 07.5600"	524.0000	0.0000	524.0000	1B (+20/+10)	false	P	1000.0	2700	1524.0	07-Mar-2023 08:32:36	false
MERD N	BLEUZ	28-045951	IFPA	TREE	N32° 19' 51.4200"	W088° 46' 49.7200"	524.0000	0.0000	524.0000	1B (+20/+10)	false	P	1000.0	2700	1524.0	07-Mar-2023 08:32:36	false
MERD N	BLEUZ	28-002411	IFPA	TOWER	N32° 22' 09.0600"	W088° 44' 24.4800"	524.0000	159.0000	524.0000	1B (+20/+10)	false	P	1000.0	2700	1524.0	07-Mar-2023 08:32:36	true
MERD N	BLEUZ	28-033533	IFPA	TREE	N32° 20' 15.7800"	W088° 47' 07.6100"	524.0000	0.0000	524.0000	1B (+20/+10)	false	P	1000.0	2700	1524.0	07-Mar-2023 08:32:36	false
MERD N	BLEUZ	28-031286	IFPA	TREE	N32° 20' 09.9000"	W088° 46' 45.3300"	523.0000	0.0000	523.0000	1B (+20/+10)	false	P	1000.0	2700	1523.0	07-Mar-2023 08:32:36	false
MERD N	BLEUZ	28-031451	IFPA	TREE	N32° 19' 16.9300"	W088° 46' 28.7500"	523.0000	0.0000	523.0000	1A (+20/+3)	false	P	1000.0	2700	1523.0	07-Mar-2023 08:32:36	false
MERD N	BLEUZ	28-033520	IFPA	TREE	N32° 19' 18.8200"	W088° 46' 28.6100"	523.0000	0.0000	523.0000	1A (+20/+3)	false	P	1000.0	2700	1523.0	07-Mar-2023 08:32:36	false
MERD N	BLEUZ	28-043886	IFPA	TREE	N32° 20' 13.6900"	W088° 47' 07.2300"	522.0000	0.0000	522.0000	1B (+20/+10)	false	P	1000.0	2700	1522.0	07-Mar-2023 08:32:36	false
MERD N	BLEUZ	28-031912	IFPA	TREE	N32° 20' 31.7500"	W088° 47' 07.9200"	522.0000	0.0000	522.0000	1B (+20/+10)	false	P	1000.0	2700	1522.0	07-Mar-2023 08:32:36	false
MERD N	BLEUZ	28-033782	IFPA	TREE	N32° 20' 29.1500"	W088° 47' 17.1700"	522.0000	0.0000	522.0000	1B (+20/+10)	false	P	1000.0	2700	1522.0	07-Mar-2023 08:32:36	false

TRSSH (RNAV)

MERD N	BLEUZ	28-033429	IFPA	TREE	N32° 19' 38.8300"	W088° 46' 35.4600"	522.0000	0.0000	522.0000	1B (+20/+10)	false	P	1000.0	2700	1522.0	07-Mar-2023 08:32:36	false
MERD N	BLEUZ	28-033124	IFPA	TREE	N32° 19' 56.3100"	W088° 46' 47.5400"	521.0000	0.0000	521.0000	1B (+20/+10)	false	P	1000.0	2700	1521.0	07-Mar-2023 08:32:36	false
MERD N	BLEUZ	28-023652	IFPA	TOWER	N32° 23' 09.7000"	W088° 43' 36.3000"	521.0000	126.0000	521.0000	4D (+250/+50)	false	P	1000.0	2700	1521.0	07-Mar-2023 08:32:36	true
MERD N	BLEUZ	28-031775	IFPA	TREE	N32° 20' 29.0900"	W088° 47' 10.6500"	521.0000	0.0000	521.0000	1B (+20/+10)	false	P	1000.0	2700	1521.0	07-Mar-2023 08:32:36	false
MERD N	BLEUZ	28-033131	IFPA	TREE	N32° 20' 00.5800"	W088° 46' 45.6300"	521.0000	0.0000	521.0000	1B (+20/+10)	false	P	1000.0	2700	1521.0	07-Mar-2023 08:32:36	false
MERD N	BLEUZ	28-033130	IFPA	TREE	N32° 20' 01.6900"	W088° 46' 47.8100"	521.0000	0.0000	521.0000	1B (+20/+10)	false	P	1000.0	2700	1521.0	07-Mar-2023 08:32:36	false
MERD N	BLEUZ	28-037071	IFPA	TREE	N32° 20' 25.2800"	W088° 47' 13.6000"	520.0000	0.0000	520.0000	1B (+20/+10)	false	P	1000.0	2700	1520.0	07-Mar-2023 08:32:36	false
MERD N	BLEUZ	28-033521	IFPA	TREE	N32° 19' 17.0500"	W088° 46' 27.7900"	520.0000	0.0000	520.0000	1A (+20/+3)	false	P	1000.0	2700	1520.0	07-Mar-2023 08:32:36	false
MERD N	BLEUZ	28-033730	IFPA	TREE	N32° 20' 15.3900"	W088° 47' 05.2100"	520.0000	0.0000	520.0000	1B (+20/+10)	false	P	1000.0	2700	1520.0	07-Mar-2023 08:32:36	false
MERD N	BLEUZ	28-031776	IFPA	TREE	N32° 20' 29.3600"	W088° 47' 09.3800"	520.0000	0.0000	520.0000	1B (+20/+10)	false	P	1000.0	2700	1520.0	07-Mar-2023 08:32:36	false
MERD N	BLEUZ	28-031694	IFPA	TREE	N32° 20' 13.8200"	W088° 46' 44.3200"	520.0000	0.0000	520.0000	1B (+20/+10)	false	P	1000.0	2700	1520.0	07-Mar-2023 08:32:36	false
MERD N	BLEUZ	28-038757	IFPA	TREE	N32° 19' 53.7800"	W088° 47' 01.4000"	519.0000	0.0000	519.0000	1B (+20/+10)	false	P	1000.0	2700	1519.0	07-Mar-2023 08:32:36	false
MERD N	BLEUZ	28-033110	IFPA	TREE	N32° 20' 06.7900"	W088° 46' 46.5000"	519.0000	0.0000	519.0000	1B (+20/+10)	false	P	1000.0	2700	1519.0	07-Mar-2023 08:32:36	false
MERD N	BLEUZ	28-033123	IFPA	TREE	N32° 20' 00.8800"	W088° 46' 50.1900"	519.0000	0.0000	519.0000	1B (+20/+10)	false	P	1000.0	2700	1519.0	07-Mar-2023 08:32:36	false
MERD N	BLEUZ	28-033139	IFPA	TREE	N32° 19' 59.0200"	W088° 46' 44.5200"	519.0000	0.0000	519.0000	1B (+20/+10)	false	P	1000.0	2700	1519.0	07-Mar-2023 08:32:36	false
MERD N	BLEUZ	28-037031	IFPA	TREE	N32° 19' 20.1400"	W088° 46' 28.8200"	519.0000	0.0000	519.0000	1A (+20/+3)	false	P	1000.0	2700	1519.0	07-Mar-2023 08:32:36	false
MERD N	BLEUZ	28-031257	IFPA	TREE	N32° 19' 13.6800"	W088° 46' 26.9300"	519.0000	0.0000	519.0000	1A (+20/+3)	false	P	1000.0	2700	1519.0	07-Mar-2023 08:32:36	false
MERD N	BLEUZ	28-031735	IFPA	TREE	N32° 19' 14.1700"	W088° 46' 26.7300"	518.0000	0.0000	518.0000	1A (+20/+3)	false	P	1000.0	2700	1518.0	07-Mar-2023 08:32:36	false
MERD N	BLEUZ	28-033784	IFPA	TREE	N32° 20' 29.9600"	W088° 47' 12.8300"	518.0000	0.0000	518.0000	1B (+20/+10)	false	P	1000.0	2700	1518.0	07-Mar-2023 08:32:36	false
MERD N	BLEUZ	28-025598	IFPA	TREE	N32° 20' 11.8900"	W088° 47' 07.9400"	518.0000	0.0000	518.0000	2C (+50/+20)	false	P	1000.0	2700	1518.0	07-Mar-2023 08:32:36	false
MERD N	BLEUZ	28-033590	IFPA	TREE	N32° 19' 16.4100"	W088° 46' 30.1100"	518.0000	0.0000	518.0000	1A (+20/+3)	false	P	1000.0	2700	1518.0	07-Mar-2023 08:32:36	false
MERD N	BLEUZ	28-033693	IFPA	TREE	N32° 20' 40.4900"	W088° 47' 08.6700"	518.0000	0.0000	518.0000	1B (+20/+10)	false	P	1000.0	2700	1518.0	07-Mar-2023 08:32:36	false
MERD N	BLEUZ	28-025884	IFPA	TREE	N32° 20' 29.6700"	W088° 46' 36.5900"	518.0000	0.0000	518.0000	2C (+50/+20)	false	P	1000.0	2700	1518.0	07-Mar-2023 08:32:36	false
MERD N	BLEUZ	28-044992	IFPA	TREE	N32° 19' 18.0600"	W088° 46' 28.3600"	518.0000	0.0000	518.0000	1A (+20/+3)	false	P	1000.0	2700	1518.0	07-Mar-2023 08:32:36	false
MERD N	BLEUZ	28-038515	IFPA	TREE	N32° 20' 32.6600"	W088° 46' 56.1100"	518.0000	0.0000	518.0000	1B (+20/+10)	false	P	1000.0	2700	1518.0	07-Mar-2023 08:32:36	false
MERD N	BLEUZ	28-044039	IFPA	TREE	N32° 20' 29.3500"	W088° 47' 14.0300"	518.0000	0.0000	518.0000	1B (+20/+10)	false	P	1000.0	2700	1518.0	07-Mar-2023 08:32:36	false

TRSSH (RNAV)

MERD N	BLEUZ	28-037017	IFPA	TREE	N32° 20' 08.7100"	W088° 46' 46.4600"	518.0000	0.0000	518.0000	1B (+20/+10)	false	P	1000.0	2700	1518.0	07-Mar-2023 08:32:36	false
MERD N	BLEUZ	28-033783	IFPA	TREE	N32° 20' 30.0300"	W088° 47' 13.7300"	518.0000	0.0000	518.0000	1B (+20/+10)	false	P	1000.0	2700	1518.0	07-Mar-2023 08:32:36	false
MERD N	BLEUZ	28-032646	IFPA	TREE	N32° 19' 38.1700"	W088° 46' 36.9200"	518.0000	0.0000	518.0000	1B (+20/+10)	false	P	1000.0	2700	1518.0	07-Mar-2023 08:32:36	false
MERD N	BLEUZ	28-038537	IFPA	TREE	N32° 20' 35.8700"	W088° 47' 13.1000"	518.0000	0.0000	518.0000	1B (+20/+10)	false	P	1000.0	2700	1518.0	07-Mar-2023 08:32:36	false
MERD N	BLEUZ	28-043691	IFPA	TREE	N32° 20' 32.1900"	W088° 46' 57.3500"	518.0000	0.0000	518.0000	1B (+20/+10)	false	P	1000.0	2700	1518.0	07-Mar-2023 08:32:36	false
MERD N	BLEUZ	28-033606	IFPA	TREE	N32° 20' 08.8200"	W088° 46' 43.3000"	517.0000	0.0000	517.0000	1B (+20/+10)	false	P	1000.0	2700	1517.0	07-Mar-2023 08:32:36	false
MERD N	BLEUZ	28-031920	IFPA	TREE	N32° 20' 41.2100"	W088° 47' 10.7000"	517.0000	0.0000	517.0000	1B (+20/+10)	false	P	1000.0	2700	1517.0	07-Mar-2023 08:32:36	false
MERD N	BLEUZ	28-032298	IFPA	TREE	N32° 20' 29.2700"	W088° 47' 16.3100"	517.0000	0.0000	517.0000	1B (+20/+10)	false	P	1000.0	2700	1517.0	07-Mar-2023 08:32:36	false
MERD N	BLEUZ	28-033140	IFPA	TREE	N32° 19' 59.1800"	W088° 46' 43.2900"	517.0000	0.0000	517.0000	1B (+20/+10)	false	P	1000.0	2700	1517.0	07-Mar-2023 08:32:36	false
MERD N	BLEUZ	28-044035	IFPA	TREE	N32° 20' 27.5500"	W088° 47' 10.8500"	517.0000	0.0000	517.0000	1B (+20/+10)	false	P	1000.0	2700	1517.0	07-Mar-2023 08:32:36	false
MERD N	BLEUZ	28-031690	IFPA	TREE	N32° 20' 16.2600"	W088° 47' 08.8300"	517.0000	0.0000	517.0000	1B (+20/+10)	false	P	1000.0	2700	1517.0	07-Mar-2023 08:32:36	false
MERD N	BLEUZ	28-031606	IFPA	TREE	N32° 20' 08.5400"	W088° 47' 05.5100"	517.0000	0.0000	517.0000	1B (+20/+10)	false	P	1000.0	2700	1517.0	07-Mar-2023 08:32:36	false
MERD N	BLEUZ	28-038764	IFPA	TREE	N32° 20' 02.8200"	W088° 46' 42.8400"	516.0000	0.0000	516.0000	1B (+20/+10)	false	P	1000.0	2700	1516.0	07-Mar-2023 08:32:36	false
MERD N	BLEUZ	28-044810	IFPA	TREE	N32° 19' 14.8300"	W088° 46' 27.9800"	516.0000	0.0000	516.0000	1A (+20/+3)	false	P	1000.0	2700	1516.0	07-Mar-2023 08:32:36	false
MERD N	BLEUZ	28-031843	IFPA	TREE	N32° 19' 23.8300"	W088° 46' 21.5300"	516.0000	0.0000	516.0000	1A (+20/+3)	false	P	1000.0	2700	1516.0	07-Mar-2023 08:32:36	false
MERD N	BLEUZ	28-033169	IFPA	TREE	N32° 19' 45.0100"	W088° 46' 41.6200"	516.0000	0.0000	516.0000	1B (+20/+10)	false	P	1000.0	2700	1516.0	07-Mar-2023 08:32:36	false
MERD N	BLEUZ	28-045956	IFPA	TREE	N32° 19' 50.0300"	W088° 46' 50.8000"	516.0000	0.0000	516.0000	1B (+20/+10)	false	P	1000.0	2700	1516.0	07-Mar-2023 08:32:36	false
MERD N	BLEUZ	28-033107	IFPA	TREE	N32° 20' 05.9200"	W088° 46' 47.8700"	516.0000	0.0000	516.0000	1B (+20/+10)	false	P	1000.0	2700	1516.0	07-Mar-2023 08:32:36	false
MERD N	BLEUZ	28-031717	IFPA	TREE	N32° 20' 14.9900"	W088° 47' 07.9400"	516.0000	0.0000	516.0000	1B (+20/+10)	false	P	1000.0	2700	1516.0	07-Mar-2023 08:32:36	false
MERD N	BLEUZ	28-038753	IFPA	TREE	N32° 19' 50.6500"	W088° 46' 51.6000"	516.0000	0.0000	516.0000	1B (+20/+10)	false	P	1000.0	2700	1516.0	07-Mar-2023 08:32:36	false
MERD N	BLEUZ	28-038752	IFPA	TREE	N32° 20' 05.1200"	W088° 46' 58.7300"	516.0000	0.0000	516.0000	1B (+20/+10)	false	P	1000.0	2700	1516.0	07-Mar-2023 08:32:36	false
MERD N	BLEUZ	28-038705	IFPA	TREE	N32° 20' 05.1600"	W088° 46' 48.8900"	515.0000	0.0000	515.0000	1B (+20/+10)	false	P	1000.0	2700	1515.0	07-Mar-2023 08:32:36	false
MERD N	BLEUZ	28-037072	IFPA	TREE	N32° 20' 26.9300"	W088° 47' 12.1300"	515.0000	0.0000	515.0000	1B (+20/+10)	false	P	1000.0	2700	1515.0	07-Mar-2023 08:32:36	false
MERD N	BLEUZ	28-033135	IFPA	TREE	N32° 20' 04.0100"	W088° 46' 59.9500"	515.0000	0.0000	515.0000	1B (+20/+10)	false	P	1000.0	2700	1515.0	07-Mar-2023 08:32:36	false
MERD N	BLEUZ	28-031779	IFPA	TREE	N32° 20' 30.3200"	W088° 47' 09.9000"	515.0000	0.0000	515.0000	1B (+20/+10)	false	P	1000.0	2700	1515.0	07-Mar-2023 08:32:36	false
MERD N	BLEUZ	28-032292	IFPA	TREE	N32° 20' 21.4600"	W088° 47' 07.4000"	515.0000	0.0000	515.0000	1B (+20/+10)	false	P	1000.0	2700	1515.0	07-Mar-2023 08:32:36	false

TRSSH (RNAV)



MERD N	BLEUZ	28-031773	IFPA	TREE	N32° 20' 26.0100"	W088° 47' 11.4500"	515.0000	0.0000	515.0000	1B (+20/+10)	false	P	1000.0	2700	1515.0	07-Mar-2023 08:32:36	false
MERD N	BLEUZ	28-033127	IFPA	TREE	N32° 19' 56.6600"	W088° 46' 42.1200"	515.0000	0.0000	515.0000	1B (+20/+10)	false	P	1000.0	2700	1515.0	07-Mar-2023 08:32:36	false
MERD N	BLEUZ	28-045642	IFPA	TREE	N32° 19' 38.0800"	W088° 46' 39.1100"	514.0000	0.0000	514.0000	1B (+20/+10)	false	P	1000.0	2700	1514.0	07-Mar-2023 08:32:36	false
MERD N	BLEUZ	28-032295	IFPA	TREE	N32° 20' 25.7500"	W088° 47' 12.1700"	514.0000	0.0000	514.0000	1B (+20/+10)	false	P	1000.0	2700	1514.0	07-Mar-2023 08:32:36	false
MERD N	BLEUZ	28-031780	IFPA	TREE	N32° 20' 28.4600"	W088° 47' 06.6200"	514.0000	0.0000	514.0000	1B (+20/+10)	false	P	1000.0	2700	1514.0	07-Mar-2023 08:32:36	false
MERD N	BLEUZ	28-032299	IFPA	TREE	N32° 20' 29.4000"	W088° 47' 15.1500"	514.0000	0.0000	514.0000	1B (+20/+10)	false	P	1000.0	2700	1514.0	07-Mar-2023 08:32:36	false
MERD N	BLEUZ	28-031605	IFPA	TREE	N32° 20' 07.6900"	W088° 47' 05.4000"	514.0000	0.0000	514.0000	1B (+20/+10)	false	P	1000.0	2700	1514.0	07-Mar-2023 08:32:36	false
MERD N	BLEUZ	28-038538	IFPA	TREE	N32° 20' 31.7300"	W088° 47' 10.2000"	514.0000	0.0000	514.0000	1B (+20/+10)	false	P	1000.0	2700	1514.0	07-Mar-2023 08:32:36	false
MERD N	BLEUZ	28-031903	IFPA	TREE	N32° 20' 24.2900"	W088° 47' 12.2100"	514.0000	0.0000	514.0000	1B (+20/+10)	false	P	1000.0	2700	1514.0	07-Mar-2023 08:32:36	false
MERD N	BLEUZ	28-033034	IFPA	TREE	N32° 19' 39.7400"	W088° 46' 34.8500"	514.0000	0.0000	514.0000	1B (+20/+10)	false	P	1000.0	2700	1514.0	07-Mar-2023 08:32:36	false
MERD N	BLEUZ	28-031919	IFPA	TREE	N32° 20' 38.0800"	W088° 47' 06.5500"	513.0000	0.0000	513.0000	1B (+20/+10)	false	P	1000.0	2700	1513.0	07-Mar-2023 08:32:36	false
MERD N	BLEUZ	28-043687	IFPA	TREE	N32° 20' 02.8900"	W088° 46' 55.8000"	513.0000	0.0000	513.0000	1B (+20/+10)	false	P	1000.0	2700	1513.0	07-Mar-2023 08:32:36	false
MERD N	BLEUZ	28-031904	IFPA	TREE	N32° 20' 24.8800"	W088° 47' 11.6400"	513.0000	0.0000	513.0000	1B (+20/+10)	false	P	1000.0	2700	1513.0	07-Mar-2023 08:32:36	false
MERD N	BLEUZ	28-022245	IFPA	TOWER	N32° 22' 47.2100"	W088° 44' 29.5500"	513.0000	135.0000	513.0000	1B (+20/+10)	false	P	1000.0	2700	1513.0	07-Mar-2023 08:32:36	true
MERD N	BLEUZ	28-031914	IFPA	TREE	N32° 20' 37.0500"	W088° 47' 07.9600"	513.0000	0.0000	513.0000	1B (+20/+10)	false	P	1000.0	2700	1513.0	07-Mar-2023 08:32:36	false
MERD N	BLEUZ	28-032650	IFPA	TREE	N32° 19' 38.8800"	W088° 46' 36.9400"	512.0000	0.0000	512.0000	1B (+20/+10)	false	P	1000.0	2700	1512.0	07-Mar-2023 08:32:36	false
MERD N	BLEUZ	28-037708	IFPA	TREE	N32° 19' 41.0500"	W088° 46' 33.4200"	512.0000	0.0000	512.0000	1B (+20/+10)	false	P	1000.0	2700	1512.0	07-Mar-2023 08:32:36	false
MERD N	BLEUZ	28-043887	IFPA	TREE	N32° 20' 12.0400"	W088° 47' 07.3200"	512.0000	0.0000	512.0000	1B (+20/+10)	false	P	1000.0	2700	1512.0	07-Mar-2023 08:32:36	false
MERD N	BLEUZ	28-032293	IFPA	TREE	N32° 20' 23.1800"	W088° 47' 09.8600"	512.0000	0.0000	512.0000	1B (+20/+10)	false	P	1000.0	2700	1512.0	07-Mar-2023 08:32:36	false
MERD N	BLEUZ	28-033095	IFPA	TREE	N32° 19' 54.8200"	W088° 46' 50.3300"	512.0000	0.0000	512.0000	1B (+20/+10)	false	P	1000.0	2700	1512.0	07-Mar-2023 08:32:36	false
MERD N	BLEUZ	28-037067	IFPA	TREE	N32° 20' 32.3700"	W088° 47' 05.9200"	512.0000	0.0000	512.0000	1B (+20/+10)	false	P	1000.0	2700	1512.0	07-Mar-2023 08:32:36	false
MERD N	BLEUZ	28-031685	IFPA	TREE	N32° 20' 12.7000"	W088° 47' 08.6000"	512.0000	0.0000	512.0000	1B (+20/+10)	false	P	1000.0	2700	1512.0	07-Mar-2023 08:32:36	false
MERD N	BLEUZ	28-033391	IFPA	TREE	N32° 20' 04.2300"	W088° 46' 53.7000"	512.0000	0.0000	512.0000	1B (+20/+10)	false	P	1000.0	2700	1512.0	07-Mar-2023 08:32:36	false
MERD N	BLEUZ	28-033125	IFPA	TREE	N32° 19' 56.8800"	W088° 46' 47.7200"	512.0000	0.0000	512.0000	1B (+20/+10)	false	P	1000.0	2700	1512.0	07-Mar-2023 08:32:36	false
MERD N	BLEUZ	28-031662	IFPA	TREE	N32° 20' 12.7500"	W088° 46' 43.4800"	512.0000	0.0000	512.0000	1B (+20/+10)	false	P	1000.0	2700	1512.0	07-Mar-2023 08:32:36	false
MERD N	BLEUZ	28-032209	IFPA	TREE	N32° 20' 40.7700"	W088° 47' 01.3700"	511.0000	0.0000	511.0000	1B (+20/+10)	false	P	1000.0	2700	1511.0	07-Mar-2023 08:32:36	false

TRSSH (RNAV)

MERD N	BLEUZ	28-033518	IFPA	TREE	N32° 19' 19.1000"	W088° 46' 26.9900"	511.0000	0.0000	511.0000	1A (+20/+3)	false	P	1000.0	2700	1511.0	07-Mar-2023 08:32:36	false
MERD N	BLEUZ	28-031502	IFPA	TREE	N32° 20' 22.5900"	W088° 47' 03.7500"	511.0000	0.0000	511.0000	1B (+20/+10)	false	P	1000.0	2700	1511.0	07-Mar-2023 08:32:36	false
MERD N	BLEUZ	28-031778	IFPA	TREE	N32° 20' 30.5300"	W088° 47' 10.6500"	511.0000	0.0000	511.0000	1B (+20/+10)	false	P	1000.0	2700	1511.0	07-Mar-2023 08:32:36	false
MERD N	BLEUZ	28-033032	IFPA	TREE	N32° 19' 38.3500"	W088° 46' 34.8500"	511.0000	0.0000	511.0000	1B (+20/+10)	false	P	1000.0	2700	1511.0	07-Mar-2023 08:32:36	false
MERD N	BLEUZ	28-033164	IFPA	TREE	N32° 19' 50.0800"	W088° 46' 42.8800"	511.0000	0.0000	511.0000	1B (+20/+10)	false	P	1000.0	2700	1511.0	07-Mar-2023 08:32:36	false
MERD N	BLEUZ	28-032294	IFPA	TREE	N32° 20' 22.8300"	W088° 47' 08.2500"	511.0000	0.0000	511.0000	1B (+20/+10)	false	P	1000.0	2700	1511.0	07-Mar-2023 08:32:36	false
MERD N	BLEUZ	28-037729	IFPA	TREE	N32° 19' 42.4000"	W088° 46' 44.2000"	511.0000	0.0000	511.0000	1B (+20/+10)	false	P	1000.0	2700	1511.0	07-Mar-2023 08:32:36	false
MERD N	BLEUZ	28-031721	IFPA	TREE	N32° 20' 17.5500"	W088° 47' 09.2400"	511.0000	0.0000	511.0000	1B (+20/+10)	false	P	1000.0	2700	1511.0	07-Mar-2023 08:32:36	false
MERD N	BLEUZ	28-032300	IFPA	TREE	N32° 20' 28.8000"	W088° 47' 11.5600"	511.0000	0.0000	511.0000	1B (+20/+10)	false	P	1000.0	2700	1511.0	07-Mar-2023 08:32:36	false
MERD N	BLEUZ	28-038741	IFPA	TREE	N32° 19' 52.1700"	W088° 46' 41.4300"	511.0000	0.0000	511.0000	1B (+20/+10)	false	P	1000.0	2700	1511.0	07-Mar-2023 08:32:36	false
MERD N	BLEUZ	28-031288	IFPA	TREE	N32° 20' 11.4700"	W088° 46' 44.7900"	511.0000	0.0000	511.0000	1B (+20/+10)	false	P	1000.0	2700	1511.0	07-Mar-2023 08:32:36	false
MERD N	BLEUZ	28-044030	IFPA	TREE	N32° 20' 32.0800"	W088° 47' 09.1300"	511.0000	0.0000	511.0000	1B (+20/+10)	false	P	1000.0	2700	1511.0	07-Mar-2023 08:32:36	false
MERD N	BLEUZ	28-031430	IFPA	TREE	N32° 20' 28.2500"	W088° 46' 37.9700"	510.0000	0.0000	510.0000	1B (+20/+10)	false	P	1000.0	2700	1510.0	07-Mar-2023 08:32:36	false
MERD N	BLEUZ	28-025599	IFPA	TREE	N32° 20' 41.3200"	W088° 46' 59.9100"	510.0000	0.0000	510.0000	2C (+50/+20)	false	P	1000.0	2700	1510.0	07-Mar-2023 08:32:36	false
MERD N	BLEUZ	28-043884	IFPA	TREE	N32° 20' 22.9700"	W088° 47' 06.6700"	510.0000	0.0000	510.0000	1B (+20/+10)	false	P	1000.0	2700	1510.0	07-Mar-2023 08:32:36	false
MERD N	BLEUZ	28-031911	IFPA	TREE	N32° 20' 32.5200"	W088° 47' 10.6300"	510.0000	0.0000	510.0000	1B (+20/+10)	false	P	1000.0	2700	1510.0	07-Mar-2023 08:32:36	false
MERD N	BLEUZ	28-038456	IFPA	TREE	N32° 20' 18.3300"	W088° 47' 11.4600"	510.0000	0.0000	510.0000	1B (+20/+10)	false	P	1000.0	2700	1510.0	07-Mar-2023 08:32:36	false
MERD N	BLEUZ	28-032645	IFPA	TREE	N32° 19' 37.5500"	W088° 46' 37.2300"	510.0000	0.0000	510.0000	1B (+20/+10)	false	P	1000.0	2700	1510.0	07-Mar-2023 08:32:36	false
MERD N	BLEUZ	28-031938	IFPA	TREE	N32° 20' 36.8400"	W088° 47' 04.6200"	510.0000	0.0000	510.0000	1B (+20/+10)	false	P	1000.0	2700	1510.0	07-Mar-2023 08:32:36	false
MERD N	BLEUZ	28-038804	IFPA	TREE	N32° 19' 37.9900"	W088° 46' 43.5500"	510.0000	0.0000	510.0000	1B (+20/+10)	false	P	1000.0	2700	1510.0	07-Mar-2023 08:32:36	false
MERD N	BLEUZ	28-032083	IFPA	TREE	N32° 20' 20.4200"	W088° 47' 12.4600"	510.0000	0.0000	510.0000	1B (+20/+10)	false	P	1000.0	2700	1510.0	07-Mar-2023 08:32:36	false
MERD N	BLEUZ	28-033128	IFPA	TREE	N32° 19' 58.9600"	W088° 46' 47.6900"	510.0000	0.0000	510.0000	1B (+20/+10)	false	P	1000.0	2700	1510.0	07-Mar-2023 08:32:36	false
MERD N	BLEUZ	28-043797	IFPA	TREE	N32° 20' 05.5500"	W088° 47' 04.3400"	510.0000	0.0000	510.0000	1B (+20/+10)	false	P	1000.0	2700	1510.0	07-Mar-2023 08:32:36	false
MERD N	BLEUZ	28-032644	IFPA	TREE	N32° 19' 36.5300"	W088° 46' 36.6300"	510.0000	0.0000	510.0000	1B (+20/+10)	false	P	1000.0	2700	1510.0	07-Mar-2023 08:32:36	false
MERD N	BLEUZ	28-031331	IFPA	TREE	N32° 20' 24.5700"	W088° 47' 13.1900"	510.0000	0.0000	510.0000	1B (+20/+10)	false	P	1000.0	2700	1510.0	07-Mar-2023 08:32:36	false
MERD N	BLEUZ	28-032210	IFPA	TREE	N32° 20' 40.7900"	W088° 47' 00.4300"	509.0000	0.0000	509.0000	1B (+20/+10)	false	P	1000.0	2700	1509.0	07-Mar-2023 08:32:36	false

TRSSH (RNAV)

MERD N	BLEUZ	28-033108	IFPA	TREE	N32° 20' 06.0400"	W088° 46' 46.8300"	509.0000	0.0000	509.0000	1B (+20/+10)	false	P	1000.0	2700	1509.0	07-Mar-2023 08:32:36	false
MERD N	BLEUZ	28-032996	IFPA	TREE	N32° 19' 37.1600"	W088° 46' 44.9500"	509.0000	0.0000	509.0000	1B (+20/+10)	false	P	1000.0	2700	1509.0	07-Mar-2023 08:32:36	false
MERD N	BLEUZ	28-033393	IFPA	TREE	N32° 20' 06.1200"	W088° 46' 51.9600"	509.0000	0.0000	509.0000	1B (+20/+10)	false	P	1000.0	2700	1509.0	07-Mar-2023 08:32:36	false
MERD N	BLEUZ	28-037113	IFPA	TREE	N32° 20' 10.7000"	W088° 47' 07.1400"	509.0000	0.0000	509.0000	1B (+20/+10)	false	P	1000.0	2700	1509.0	07-Mar-2023 08:32:36	false
MERD N	BLEUZ	28-032603	IFPA	TREE	N32° 19' 29.3500"	W088° 46' 33.7800"	509.0000	0.0000	509.0000	1A (+20/+3)	false	P	1000.0	2700	1509.0	07-Mar-2023 08:32:36	false
MERD N	BLEUZ	28-033232	IFPA	TREE	N32° 19' 43.6800"	W088° 46' 42.6200"	509.0000	0.0000	509.0000	1B (+20/+10)	false	P	1000.0	2700	1509.0	07-Mar-2023 08:32:36	false
MERD N	BLEUZ	28-031913	IFPA	TREE	N32° 20' 36.8100"	W088° 47' 08.6300"	509.0000	0.0000	509.0000	1B (+20/+10)	false	P	1000.0	2700	1509.0	07-Mar-2023 08:32:36	false
MERD N	BLEUZ	28-031774	IFPA	TREE	N32° 20' 25.5000"	W088° 47' 08.5000"	509.0000	0.0000	509.0000	1B (+20/+10)	false	P	1000.0	2700	1509.0	07-Mar-2023 08:32:36	false
MERD N	BLEUZ	28-033016	IFPA	TREE	N32° 19' 41.6900"	W088° 46' 32.4600"	509.0000	0.0000	509.0000	1B (+20/+10)	false	P	1000.0	2700	1509.0	07-Mar-2023 08:32:36	false
MERD N	BLEUZ	28-031625	IFPA	TREE	N32° 19' 21.8500"	W088° 46' 28.5200"	509.0000	0.0000	509.0000	1A (+20/+3)	false	P	1000.0	2700	1509.0	07-Mar-2023 08:32:36	false
MERD N	BLEUZ	28-037436	IFPA	TREE	N32° 19' 55.5300"	W088° 46' 51.2200"	509.0000	0.0000	509.0000	1B (+20/+10)	false	P	1000.0	2700	1509.0	07-Mar-2023 08:32:36	false
MERD N	BLEUZ	28-033364	IFPA	TREE	N32° 19' 42.1800"	W088° 46' 47.9100"	509.0000	0.0000	509.0000	1B (+20/+10)	false	P	1000.0	2700	1509.0	07-Mar-2023 08:32:36	false
MERD N	BLEUZ	28-032652	IFPA	TREE	N32° 19' 40.0100"	W088° 46' 37.2200"	509.0000	0.0000	509.0000	1B (+20/+10)	false	P	1000.0	2700	1509.0	07-Mar-2023 08:32:36	false
MERD N	BLEUZ	28-032016	IFPA	TREE	N32° 19' 42.9700"	W088° 47' 08.8500"	509.0000	0.0000	509.0000	1B (+20/+10)	false	P	1000.0	2700	1509.0	07-Mar-2023 08:32:36	false
MERD N	BLEUZ	28-038525	IFPA	TREE	N32° 19' 38.6300"	W088° 46' 40.1100"	509.0000	0.0000	509.0000	1B (+20/+10)	false	P	1000.0	2700	1509.0	07-Mar-2023 08:32:36	false
MERD N	BLEUZ	28-032172	IFPA	TREE	N32° 19' 10.9700"	W088° 46' 27.5400"	508.0000	0.0000	508.0000	1A (+20/+3)	false	P	1000.0	2700	1508.0	07-Mar-2023 08:32:36	false
MERD N	BLEUZ	28-031907	IFPA	TREE	N32° 20' 20.6200"	W088° 47' 06.6400"	508.0000	0.0000	508.0000	1B (+20/+10)	false	P	1000.0	2700	1508.0	07-Mar-2023 08:32:36	false
MERD N	BLEUZ	28-045452	IFPA	TREE	N32° 19' 35.4000"	W088° 46' 38.1700"	508.0000	0.0000	508.0000	1B (+20/+10)	false	P	1000.0	2700	1508.0	07-Mar-2023 08:32:36	false
MERD N	BLEUZ	28-038455	IFPA	TREE	N32° 20' 15.1400"	W088° 47' 09.1300"	508.0000	0.0000	508.0000	1B (+20/+10)	false	P	1000.0	2700	1508.0	07-Mar-2023 08:32:36	false
MERD N	BLEUZ	28-031442	IFPA	TREE	N32° 19' 21.5700"	W088° 46' 29.6900"	508.0000	0.0000	508.0000	1A (+20/+3)	false	P	1000.0	2700	1508.0	07-Mar-2023 08:32:36	false
MERD N	BLEUZ	28-033605	IFPA	TREE	N32° 20' 10.2900"	W088° 46' 46.7900"	508.0000	0.0000	508.0000	1B (+20/+10)	false	P	1000.0	2700	1508.0	07-Mar-2023 08:32:36	false
MERD N	BLEUZ	28-032651	IFPA	TREE	N32° 19' 39.9500"	W088° 46' 37.6500"	508.0000	0.0000	508.0000	1B (+20/+10)	false	P	1000.0	2700	1508.0	07-Mar-2023 08:32:36	false
MERD N	BLEUZ	28-031499	IFPA	TREE	N32° 20' 30.9000"	W088° 47' 07.2000"	508.0000	0.0000	508.0000	1B (+20/+10)	false	P	1000.0	2700	1508.0	07-Mar-2023 08:32:36	false
MERD N	BLEUZ	28-033416	IFPA	TREE	N32° 19' 57.9000"	W088° 46' 48.4200"	508.0000	0.0000	508.0000	1B (+20/+10)	false	P	1000.0	2700	1508.0	07-Mar-2023 08:32:36	false
MERD N	BLEUZ	28-032204	IFPA	TREE	N32° 20' 38.0000"	W088° 47' 04.8400"	508.0000	0.0000	508.0000	1B (+20/+10)	false	P	1000.0	2700	1508.0	07-Mar-2023 08:32:36	false
MERD N	BLEUZ	28-031906	IFPA	TREE	N32° 20' 21.8200"	W088° 47' 08.8800"	508.0000	0.0000	508.0000	1B (+20/+10)	false	P	1000.0	2700	1508.0	07-Mar-2023 08:32:36	false

TRSSH (RNAV)

MERD N	BLEUZ	28-002219	IFPA	TOWER	N32° 22' 47.4600"	W088° 44' 11.8900"	508.0000	131.0000	508.0000	1B (+20/+10)	false	P	1000.0	2700	1508.0	07-Mar-2023 08:32:36	true
MERD N	BLEUZ	28-032085	IFPA	TREE	N32° 20' 22.5600"	W088° 47' 13.6500"	507.0000	0.0000	507.0000	1B (+20/+10)	false	P	1000.0	2700	1507.0	07-Mar-2023 08:32:36	false
MERD N	BLEUZ	28-033542	IFPA	TREE	N32° 20' 08.3900"	W088° 46' 49.0100"	507.0000	0.0000	507.0000	1B (+20/+10)	false	P	1000.0	2700	1507.0	07-Mar-2023 08:32:36	false
MERD N	BLEUZ	28-038451	IFPA	TREE	N32° 19' 38.7400"	W088° 47' 06.4300"	507.0000	0.0000	507.0000	1B (+20/+10)	false	P	1000.0	2700	1507.0	07-Mar-2023 08:32:36	false
MERD N	BLEUZ	28-033011	IFPA	TREE	N32° 19' 40.9600"	W088° 46' 34.9800"	507.0000	0.0000	507.0000	1B (+20/+10)	false	P	1000.0	2700	1507.0	07-Mar-2023 08:32:36	false
MERD N	BLEUZ	28-037814	IFPA	TREE	N32° 20' 18.9700"	W088° 47' 11.5300"	507.0000	0.0000	507.0000	1B (+20/+10)	false	P	1000.0	2700	1507.0	07-Mar-2023 08:32:36	false
MERD N	BLEUZ	28-032297	IFPA	TREE	N32° 20' 27.1200"	W088° 47' 12.7200"	507.0000	0.0000	507.0000	1B (+20/+10)	false	P	1000.0	2700	1507.0	07-Mar-2023 08:32:36	false
MERD N	BLEUZ	28-031897	IFPA	TREE	N32° 19' 23.9400"	W088° 46' 25.0900"	507.0000	0.0000	507.0000	1A (+20/+3)	false	P	1000.0	2700	1507.0	07-Mar-2023 08:32:36	false
MERD N	BLEUZ	28-038536	IFPA	TREE	N32° 20' 29.9800"	W088° 46' 36.5800"	507.0000	0.0000	507.0000	1B (+20/+10)	false	P	1000.0	2700	1507.0	07-Mar-2023 08:32:36	false
MERD N	BLEUZ	28-031689	IFPA	TREE	N32° 20' 18.7200"	W088° 47' 12.2800"	507.0000	0.0000	507.0000	1B (+20/+10)	false	P	1000.0	2700	1507.0	07-Mar-2023 08:32:36	false
MERD N	BLEUZ	28-045805	IFPA	TREE	N32° 19' 58.9600"	W088° 46' 47.4100"	507.0000	0.0000	507.0000	1B (+20/+10)	false	P	1000.0	2700	1507.0	07-Mar-2023 08:32:36	false
MERD N	BLEUZ	28-031509	IFPA	TREE	N32° 20' 29.5000"	W088° 47' 04.1900"	507.0000	0.0000	507.0000	1B (+20/+10)	false	P	1000.0	2700	1507.0	07-Mar-2023 08:32:36	false
MERD N	BLEUZ	28-032679	IFPA	TREE	N32° 19' 25.9800"	W088° 46' 32.5400"	507.0000	0.0000	507.0000	1A (+20/+3)	false	P	1000.0	2700	1507.0	07-Mar-2023 08:32:36	false
MERD N	BLEUZ	28-033170	IFPA	TREE	N32° 19' 44.8100"	W088° 46' 39.4600"	507.0000	0.0000	507.0000	1B (+20/+10)	false	P	1000.0	2700	1507.0	07-Mar-2023 08:32:36	false
MERD N	BLEUZ	28-033365	IFPA	TREE	N32° 19' 41.7200"	W088° 46' 43.7400"	507.0000	0.0000	507.0000	1B (+20/+10)	false	P	1000.0	2700	1507.0	07-Mar-2023 08:32:36	false
MERD N	BLEUZ	28-033057	IFPA	TREE	N32° 19' 56.4500"	W088° 46' 50.1400"	507.0000	0.0000	507.0000	1B (+20/+10)	false	P	1000.0	2700	1507.0	07-Mar-2023 08:32:36	false
MERD N	BLEUZ	28-032670	IFPA	TREE	N32° 19' 43.0600"	W088° 46' 36.7600"	507.0000	0.0000	507.0000	1B (+20/+10)	false	P	1000.0	2700	1507.0	07-Mar-2023 08:32:36	false
MERD N	BLEUZ	28-033096	IFPA	TREE	N32° 19' 54.4000"	W088° 46' 49.2900"	507.0000	0.0000	507.0000	1B (+20/+10)	false	P	1000.0	2700	1507.0	07-Mar-2023 08:32:36	false
MERD N	BLEUZ	28-037034	IFPA	TREE	N32° 20' 28.3900"	W088° 47' 05.0900"	507.0000	0.0000	507.0000	1B (+20/+10)	false	P	1000.0	2700	1507.0	07-Mar-2023 08:32:36	false
MERD N	BLEUZ	28-033415	IFPA	TREE	N32° 19' 56.3800"	W088° 46' 48.0300"	507.0000	0.0000	507.0000	1B (+20/+10)	false	P	1000.0	2700	1507.0	07-Mar-2023 08:32:36	false
MERD N	BLEUZ	28-031697	IFPA	TREE	N32° 20' 08.3800"	W088° 46' 38.9300"	507.0000	0.0000	507.0000	1B (+20/+10)	false	P	1000.0	2700	1507.0	07-Mar-2023 08:32:36	false
MERD N	BLEUZ	28-032084	IFPA	TREE	N32° 20' 21.4600"	W088° 47' 12.1400"	506.0000	0.0000	506.0000	1B (+20/+10)	false	P	1000.0	2700	1506.0	07-Mar-2023 08:32:36	false
MERD N	BLEUZ	28-037687	IFPA	TREE	N32° 20' 01.0900"	W088° 46' 42.6900"	506.0000	0.0000	506.0000	1B (+20/+10)	false	P	1000.0	2700	1506.0	07-Mar-2023 08:32:36	false
MERD N	BLEUZ	28-033319	IFPA	TREE	N32° 19' 35.3100"	W088° 46' 39.1000"	506.0000	0.0000	506.0000	1B (+20/+10)	false	P	1000.0	2700	1506.0	07-Mar-2023 08:32:36	false
MERD N	BLEUZ	28-032296	IFPA	TREE	N32° 20' 26.9000"	W088° 47' 13.4900"	506.0000	0.0000	506.0000	1B (+20/+10)	false	P	1000.0	2700	1506.0	07-Mar-2023 08:32:36	false
MERD N	BLEUZ	28-033161	IFPA	TREE	N32° 19' 35.7000"	W088° 46' 28.1500"	506.0000	0.0000	506.0000	1A (+20/+3)	false	P	1000.0	2700	1506.0	07-Mar-2023 08:32:36	false

TRSSH (RNAV)

MERD N	BLEUZ	28-033185	IFPA	TREE	N32° 19' 40.8800"	W088° 46' 24.1000"	506.0000	0.0000	506.0000	1A (+20/+3)	false	P	1000.0	2700	1506.0	07-Mar-2023 08:32:36	false
MERD N	BLEUZ	28-033404	IFPA	TREE	N32° 19' 52.2000"	W088° 46' 43.2700"	506.0000	0.0000	506.0000	1B (+20/+10)	false	P	1000.0	2700	1506.0	07-Mar-2023 08:32:36	false
MERD N	BLEUZ	28-033171	IFPA	TREE	N32° 19' 46.3400"	W088° 46' 40.6600"	506.0000	0.0000	506.0000	1B (+20/+10)	false	P	1000.0	2700	1506.0	07-Mar-2023 08:32:36	false
MERD N	BLEUZ	28-031686	IFPA	TREE	N32° 20' 15.6900"	W088° 47' 11.8800"	506.0000	0.0000	506.0000	1B (+20/+10)	false	P	1000.0	2700	1506.0	07-Mar-2023 08:32:36	false
MERD N	BLEUZ	28-038447	IFPA	TREE	N32° 19' 38.6600"	W088° 47' 09.4900"	506.0000	0.0000	506.0000	1B (+20/+10)	false	P	1000.0	2700	1506.0	07-Mar-2023 08:32:36	false
MERD N	BLEUZ	28-032643	IFPA	TREE	N32° 19' 37.6400"	W088° 46' 41.8900"	506.0000	0.0000	506.0000	1B (+20/+10)	false	P	1000.0	2700	1506.0	07-Mar-2023 08:32:36	false
MERD N	BLEUZ	28-032021	IFPA	TREE	N32° 19' 41.3200"	W088° 47' 07.5700"	506.0000	0.0000	506.0000	1B (+20/+10)	false	P	1000.0	2700	1506.0	07-Mar-2023 08:32:36	false
MERD N	BLEUZ	28-043685	IFPA	TREE	N32° 20' 01.4000"	W088° 46' 53.3900"	505.0000	0.0000	505.0000	1B (+20/+10)	false	P	1000.0	2700	1505.0	07-Mar-2023 08:32:36	false
MERD N	BLEUZ	28-033522	IFPA	TREE	N32° 19' 18.5000"	W088° 46' 30.9700"	505.0000	0.0000	505.0000	1A (+20/+3)	false	P	1000.0	2700	1505.0	07-Mar-2023 08:32:36	false
MERD N	BLEUZ	28-038704	IFPA	TREE	N32° 19' 59.1600"	W088° 46' 48.8700"	505.0000	0.0000	505.0000	1B (+20/+10)	false	P	1000.0	2700	1505.0	07-Mar-2023 08:32:36	false
MERD N	BLEUZ	28-033172	IFPA	TREE	N32° 19' 46.8900"	W088° 46' 39.8800"	505.0000	0.0000	505.0000	1B (+20/+10)	false	P	1000.0	2700	1505.0	07-Mar-2023 08:32:36	false
MERD N	BLEUZ	28-031722	IFPA	TREE	N32° 20' 18.4200"	W088° 47' 09.2300"	505.0000	0.0000	505.0000	1B (+20/+10)	false	P	1000.0	2700	1505.0	07-Mar-2023 08:32:36	false
MERD N	BLEUZ	28-033165	IFPA	TREE	N32° 19' 53.7400"	W088° 46' 47.5800"	505.0000	0.0000	505.0000	1B (+20/+10)	false	P	1000.0	2700	1505.0	07-Mar-2023 08:32:36	false
MERD N	BLEUZ	28-045644	IFPA	TREE	N32° 19' 41.0500"	W088° 46' 40.1200"	505.0000	0.0000	505.0000	1B (+20/+10)	false	P	1000.0	2700	1505.0	07-Mar-2023 08:32:36	false
MERD N	BLEUZ	28-045447	IFPA	TREE	N32° 19' 55.4800"	W088° 46' 36.0500"	505.0000	0.0000	505.0000	1B (+20/+10)	false	P	1000.0	2700	1505.0	07-Mar-2023 08:32:36	false
MERD N	BLEUZ	28-037421	IFPA	TREE	N32° 19' 41.0600"	W088° 46' 31.8700"	505.0000	0.0000	505.0000	1B (+20/+10)	false	P	1000.0	2700	1505.0	07-Mar-2023 08:32:36	false
MERD N	BLEUZ	28-031777	IFPA	TREE	N32° 20' 30.6500"	W088° 47' 11.2100"	505.0000	0.0000	505.0000	1B (+20/+10)	false	P	1000.0	2700	1505.0	07-Mar-2023 08:32:36	false
MERD N	BLEUZ	28-033609	IFPA	TREE	N32° 20' 08.1300"	W088° 46' 38.1900"	505.0000	0.0000	505.0000	1B (+20/+10)	false	P	1000.0	2700	1505.0	07-Mar-2023 08:32:36	false
MERD N	BLEUZ	28-038760	IFPA	TREE	N32° 19' 16.0300"	W088° 46' 24.5500"	505.0000	0.0000	505.0000	1A (+20/+3)	false	P	1000.0	2700	1505.0	07-Mar-2023 08:32:36	false
MERD N	BLEUZ	28-033430	IFPA	TREE	N32° 19' 41.2800"	W088° 46' 35.9100"	504.0000	0.0000	504.0000	1B (+20/+10)	false	P	1000.0	2700	1504.0	07-Mar-2023 08:32:36	false
MERD N	BLEUZ	28-031412	IFPA	TREE	N32° 20' 09.3500"	W088° 47' 06.4100"	504.0000	0.0000	504.0000	1B (+20/+10)	false	P	1000.0	2700	1504.0	07-Mar-2023 08:32:36	false
MERD N	BLEUZ	28-031275	IFPA	TREE	N32° 20' 41.0000"	W088° 46' 53.4400"	504.0000	0.0000	504.0000	1B (+20/+10)	false	P	1000.0	2700	1504.0	07-Mar-2023 08:32:36	false
MERD N	BLEUZ	28-044032	IFPA	TREE	N32° 19' 38.8200"	W088° 47' 10.1800"	504.0000	0.0000	504.0000	1B (+20/+10)	false	P	1000.0	2700	1504.0	07-Mar-2023 08:32:36	false
MERD N	BLEUZ	28-033062	IFPA	TREE	N32° 20' 01.4600"	W088° 46' 51.7800"	504.0000	0.0000	504.0000	1B (+20/+10)	false	P	1000.0	2700	1504.0	07-Mar-2023 08:32:36	false
MERD N	BLEUZ	28-037049	IFPA	TREE	N32° 19' 37.4800"	W088° 46' 40.0300"	504.0000	0.0000	504.0000	1B (+20/+10)	false	P	1000.0	2700	1504.0	07-Mar-2023 08:32:36	false
MERD N	BLEUZ	28-038433	IFPA	TREE	N32° 20' 12.0600"	W088° 46' 56.2800"	504.0000	0.0000	504.0000	1B (+20/+10)	false	P	1000.0	2700	1504.0	07-Mar-2023 08:32:36	false

TRSSH (RNAV)

MERD N	BLEUZ	28-033413	IFPA	TREE	N32° 19' 53.2600"	W088° 46' 40.0600"	504.0000	0.0000	504.0000	1B (+20/+10)	false	P	1000.0	2700	1504.0	07-Mar-2023 08:32:36	false
MERD N	BLEUZ	28-032203	IFPA	TREE	N32° 20' 33.1500"	W088° 46' 54.4900"	504.0000	0.0000	504.0000	1B (+20/+10)	false	P	1000.0	2700	1504.0	07-Mar-2023 08:32:36	false
MERD N	BLEUZ	28-031687	IFPA	TREE	N32° 20' 17.9800"	W088° 47' 13.3000"	504.0000	0.0000	504.0000	1B (+20/+10)	false	P	1000.0	2700	1504.0	07-Mar-2023 08:32:36	false
MERD N	BLEUZ	28-033699	IFPA	TREE	N32° 19' 40.8000"	W088° 47' 06.3300"	504.0000	0.0000	504.0000	1B (+20/+10)	false	P	1000.0	2700	1504.0	07-Mar-2023 08:32:36	false
MERD N	BLEUZ	28-033780	IFPA	TREE	N32° 20' 24.3900"	W088° 47' 09.9400"	504.0000	0.0000	504.0000	1B (+20/+10)	false	P	1000.0	2700	1504.0	07-Mar-2023 08:32:36	false
MERD N	BLEUZ	28-031501	IFPA	TREE	N32° 20' 23.4800"	W088° 47' 04.7600"	504.0000	0.0000	504.0000	1B (+20/+10)	false	P	1000.0	2700	1504.0	07-Mar-2023 08:32:36	false
MERD N	BLEUZ	28-031720	IFPA	TREE	N32° 20' 17.2600"	W088° 47' 11.3500"	504.0000	0.0000	504.0000	1B (+20/+10)	false	P	1000.0	2700	1504.0	07-Mar-2023 08:32:36	false
MERD N	BLEUZ	28-033069	IFPA	TREE	N32° 19' 53.1100"	W088° 46' 38.2200"	504.0000	0.0000	504.0000	1B (+20/+10)	false	P	1000.0	2700	1504.0	07-Mar-2023 08:32:36	false
MERD N	BLEUZ	28-033132	IFPA	TREE	N32° 20' 02.3300"	W088° 47' 01.8700"	503.0000	0.0000	503.0000	1B (+20/+10)	false	P	1000.0	2700	1503.0	07-Mar-2023 08:32:36	false
MERD N	BLEUZ	28-033205	IFPA	TREE	N32° 19' 54.3900"	W088° 47' 02.3000"	503.0000	0.0000	503.0000	1B (+20/+10)	false	P	1000.0	2700	1503.0	07-Mar-2023 08:32:36	false
MERD N	BLEUZ	28-045226	IFPA	TREE	N32° 19' 30.5600"	W088° 46' 34.0900"	503.0000	0.0000	503.0000	1A (+20/+3)	false	P	1000.0	2700	1503.0	07-Mar-2023 08:32:36	false
MERD N	BLEUZ	28-033483	IFPA	TREE	N32° 19' 50.3000"	W088° 46' 49.2300"	503.0000	0.0000	503.0000	1B (+20/+10)	false	P	1000.0	2700	1503.0	07-Mar-2023 08:32:36	false
MERD N	BLEUZ	28-033054	IFPA	TREE	N32° 19' 50.7400"	W088° 46' 31.9200"	503.0000	0.0000	503.0000	1B (+20/+10)	false	P	1000.0	2700	1503.0	07-Mar-2023 08:32:36	false
MERD N	BLEUZ	28-033414	IFPA	TREE	N32° 19' 57.2800"	W088° 46' 50.9700"	503.0000	0.0000	503.0000	1B (+20/+10)	false	P	1000.0	2700	1503.0	07-Mar-2023 08:32:36	false
MERD N	BLEUZ	28-038523	IFPA	TREE	N32° 19' 36.0400"	W088° 46' 38.3700"	503.0000	0.0000	503.0000	1B (+20/+10)	false	P	1000.0	2700	1503.0	07-Mar-2023 08:32:36	false
MERD N	BLEUZ	28-037689	IFPA	TREE	N32° 19' 57.0000"	W088° 46' 48.2000"	503.0000	0.0000	503.0000	1B (+20/+10)	false	P	1000.0	2700	1503.0	07-Mar-2023 08:32:36	false
MERD N	BLEUZ	28-033012	IFPA	TREE	N32° 19' 40.2800"	W088° 46' 32.1400"	503.0000	0.0000	503.0000	1B (+20/+10)	false	P	1000.0	2700	1503.0	07-Mar-2023 08:32:36	false
MERD N	BLEUZ	28-032655	IFPA	TREE	N32° 19' 41.6400"	W088° 46' 38.4600"	503.0000	0.0000	503.0000	1B (+20/+10)	false	P	1000.0	2700	1503.0	07-Mar-2023 08:32:36	false
MERD N	BLEUZ	28-033406	IFPA	TREE	N32° 19' 47.1600"	W088° 46' 40.6800"	503.0000	0.0000	503.0000	1B (+20/+10)	false	P	1000.0	2700	1503.0	07-Mar-2023 08:32:36	false
MERD N	BLEUZ	28-031448	IFPA	TREE	N32° 19' 14.8400"	W088° 46' 25.5400"	503.0000	0.0000	503.0000	1A (+20/+3)	false	P	1000.0	2700	1503.0	07-Mar-2023 08:32:36	false
MERD N	BLEUZ	28-033120	IFPA	TREE	N32° 20' 01.4500"	W088° 46' 56.2400"	503.0000	0.0000	503.0000	1B (+20/+10)	false	P	1000.0	2700	1503.0	07-Mar-2023 08:32:36	false
MERD N	BLEUZ	28-033134	IFPA	TREE	N32° 20' 04.1300"	W088° 47' 00.9600"	502.0000	0.0000	502.0000	1B (+20/+10)	false	P	1000.0	2700	1502.0	07-Mar-2023 08:32:36	false
MERD N	BLEUZ	28-033210	IFPA	TREE	N32° 19' 47.8000"	W088° 46' 40.9700"	502.0000	0.0000	502.0000	1B (+20/+10)	false	P	1000.0	2700	1502.0	07-Mar-2023 08:32:36	false
MERD N	BLEUZ	28-037069	IFPA	TREE	N32° 20' 32.2600"	W088° 47' 03.8500"	502.0000	0.0000	502.0000	1B (+20/+10)	false	P	1000.0	2700	1502.0	07-Mar-2023 08:32:36	false
MERD N	BLEUZ	28-044031	IFPA	TREE	N32° 19' 42.5900"	W088° 47' 10.0300"	502.0000	0.0000	502.0000	1B (+20/+10)	false	P	1000.0	2700	1502.0	07-Mar-2023 08:32:36	false
MERD N	BLEUZ	28-033056	IFPA	TREE	N32° 19' 58.6000"	W088° 46' 51.0600"	502.0000	0.0000	502.0000	1B (+20/+10)	false	P	1000.0	2700	1502.0	07-Mar-2023 08:32:36	false

TRSSH (RNAV)



MERD N	BLEUZ	28-038749	IFPA	TREE	N32° 19' 44.4400"	W088° 47' 10.1300"	502.0000	0.0000	502.0000	1B (+20/+10)	false	P	1000.0	2700	1502.0	07-Mar-2023 08:32:36	false
MERD N	BLEUZ	28-032071	IFPA	TREE	N32° 20' 15.5300"	W088° 47' 03.7100"	502.0000	0.0000	502.0000	1B (+20/+10)	false	P	1000.0	2700	1502.0	07-Mar-2023 08:32:36	false
MERD N	BLEUZ	28-032968	IFPA	TREE	N32° 19' 42.5000"	W088° 46' 42.1100"	502.0000	0.0000	502.0000	1B (+20/+10)	false	P	1000.0	2700	1502.0	07-Mar-2023 08:32:36	false
MERD N	BLEUZ	28-031691	IFPA	TREE	N32° 20' 14.2200"	W088° 47' 08.3100"	502.0000	0.0000	502.0000	1B (+20/+10)	false	P	1000.0	2700	1502.0	07-Mar-2023 08:32:36	false
MERD N	BLEUZ	28-031905	IFPA	TREE	N32° 20' 20.4300"	W088° 47' 10.0900"	502.0000	0.0000	502.0000	1B (+20/+10)	false	P	1000.0	2700	1502.0	07-Mar-2023 08:32:36	false
MERD N	BLEUZ	28-022223	IFPA	POLE	N32° 20' 22.5000"	W088° 47' 11.1300"	502.0000	58.0000	502.0000	1B (+20/+10)	false	P	1000.0	2700	1502.0	07-Mar-2023 08:32:36	true
MERD N	BLEUZ	28-033213	IFPA	TREE	N32° 19' 49.1300"	W088° 46' 39.1600"	502.0000	0.0000	502.0000	1B (+20/+10)	false	P	1000.0	2700	1502.0	07-Mar-2023 08:32:36	false
MERD N	BLEUZ	28-038747	IFPA	TREE	N32° 19' 49.2000"	W088° 46' 40.7400"	502.0000	0.0000	502.0000	1B (+20/+10)	false	P	1000.0	2700	1502.0	07-Mar-2023 08:32:36	false
MERD N	BLEUZ	28-032653	IFPA	TREE	N32° 19' 43.3800"	W088° 46' 40.5000"	501.0000	0.0000	501.0000	1B (+20/+10)	false	P	1000.0	2700	1501.0	07-Mar-2023 08:32:36	false
MERD N	BLEUZ	28-036990	IFPA	TREE	N32° 20' 11.8400"	W088° 46' 57.2100"	501.0000	0.0000	501.0000	1B (+20/+10)	false	P	1000.0	2700	1501.0	07-Mar-2023 08:32:36	false
MERD N	BLEUZ	28-033142	IFPA	TREE	N32° 20' 07.0000"	W088° 46' 50.2100"	501.0000	0.0000	501.0000	1B (+20/+10)	false	P	1000.0	2700	1501.0	07-Mar-2023 08:32:36	false
MERD N	BLEUZ	28-037679	IFPA	TREE	N32° 19' 37.0500"	W088° 46' 23.5000"	501.0000	0.0000	501.0000	1A (+20/+3)	false	P	1000.0	2700	1501.0	07-Mar-2023 08:32:36	false
MERD N	BLEUZ	28-033736	IFPA	TREE	N32° 20' 22.7600"	W088° 47' 12.7400"	501.0000	0.0000	501.0000	1B (+20/+10)	false	P	1000.0	2700	1501.0	07-Mar-2023 08:32:36	false
MERD N	BLEUZ	28-033202	IFPA	TREE	N32° 19' 49.2000"	W088° 47' 00.6200"	501.0000	0.0000	501.0000	1B (+20/+10)	false	P	1000.0	2700	1501.0	07-Mar-2023 08:32:36	false
MERD N	BLEUZ	28-033431	IFPA	TREE	N32° 19' 41.8600"	W088° 46' 30.7100"	501.0000	0.0000	501.0000	1B (+20/+10)	false	P	1000.0	2700	1501.0	07-Mar-2023 08:32:36	false
MERD N	BLEUZ	28-037794	IFPA	TREE	N32° 20' 14.9700"	W088° 46' 52.8700"	501.0000	0.0000	501.0000	1B (+20/+10)	false	P	1000.0	2700	1501.0	07-Mar-2023 08:32:36	false
MERD N	BLEUZ	28-032082	IFPA	TREE	N32° 20' 19.8400"	W088° 47' 13.6100"	501.0000	0.0000	501.0000	1B (+20/+10)	false	P	1000.0	2700	1501.0	07-Mar-2023 08:32:36	false
MERD N	BLEUZ	28-045453	IFPA	TREE	N32° 19' 55.6600"	W088° 46' 38.0600"	501.0000	0.0000	501.0000	1B (+20/+10)	false	P	1000.0	2700	1501.0	07-Mar-2023 08:32:36	false
MERD N	BLEUZ	28-033094	IFPA	TREE	N32° 19' 54.3100"	W088° 46' 51.8700"	501.0000	0.0000	501.0000	1B (+20/+10)	false	P	1000.0	2700	1501.0	07-Mar-2023 08:32:36	false
MERD N	BLEUZ	28-032649	IFPA	TREE	N32° 19' 39.9100"	W088° 46' 41.8900"	501.0000	0.0000	501.0000	1B (+20/+10)	false	P	1000.0	2700	1501.0	07-Mar-2023 08:32:36	false
MERD N	BLEUZ	28-031939	IFPA	TREE	N32° 20' 37.0400"	W088° 47' 03.0500"	501.0000	0.0000	501.0000	1B (+20/+10)	false	P	1000.0	2700	1501.0	07-Mar-2023 08:32:36	false
MERD N	BLEUZ	28-037108	IFPA	TREE	N32° 19' 40.7800"	W088° 47' 09.1300"	501.0000	0.0000	501.0000	1B (+20/+10)	false	P	1000.0	2700	1501.0	07-Mar-2023 08:32:36	false
MERD N	BLEUZ	28-033183	IFPA	TREE	N32° 19' 40.0600"	W088° 46' 25.7500"	501.0000	0.0000	501.0000	1A (+20/+3)	false	P	1000.0	2700	1501.0	07-Mar-2023 08:32:36	false
MERD N	BLEUZ	28-032599	IFPA	TREE	N32° 19' 26.6500"	W088° 46' 32.8700"	501.0000	0.0000	501.0000	1A (+20/+3)	false	P	1000.0	2700	1501.0	07-Mar-2023 08:32:36	false
MERD N	BLEUZ	28-033137	IFPA	TREE	N32° 20' 06.9400"	W088° 47' 04.0900"	501.0000	0.0000	501.0000	1B (+20/+10)	false	P	1000.0	2700	1501.0	07-Mar-2023 08:32:36	false
MERD N	BLEUZ	28-043881	IFPA	TREE	N32° 19' 38.9300"	W088° 47' 05.6800"	501.0000	0.0000	501.0000	1B (+20/+10)	false	P	1000.0	2700	1501.0	07-Mar-2023 08:32:36	false

TRSSH (RNAV)

MERD N	BLEUZ	28-033111	IFPA	TREE	N32° 19' 59.6400"	W088° 46' 49.9000"	501.0000	0.0000	501.0000	1B (+20/+10)	false	P	1000.0	2700	1501.0	07-Mar-2023 08:32:36	false
MERD N	BLEUZ	28-033405	IFPA	TREE	N32° 19' 45.4900"	W088° 46' 37.5800"	501.0000	0.0000	501.0000	1B (+20/+10)	false	P	1000.0	2700	1501.0	07-Mar-2023 08:32:36	false
MERD N	BLEUZ	28-033604	IFPA	TREE	N32° 19' 17.4600"	W088° 46' 34.1900"	501.0000	0.0000	501.0000	1A (+20/+3)	false	P	1000.0	2700	1501.0	07-Mar-2023 08:32:36	false
MERD N	BLEUZ	28-025616	IFPA	TREE	N32° 18' 56.2600"	W088° 47' 15.8100"	500.0000	0.0000	500.0000	2C (+50/+20)	false	P	1000.0	2700	1500.0	07-Mar-2023 08:32:36	false
MERD N	BLEUZ	28-022348	IFPA	BUILDIN G	N32° 22' 59.7100"	W088° 42' 18.3300"	500.0000	56.0000	500.0000	1A (+20/+3)	false	P	1000.0	2700	1500.0	07-Mar-2023 08:32:36	true
MERD N	BLEUZ	28-031719	IFPA	TREE	N32° 20' 17.0100"	W088° 47' 10.8400"	500.0000	0.0000	500.0000	1B (+20/+10)	false	P	1000.0	2700	1500.0	07-Mar-2023 08:32:36	false
MERD N	BLEUZ	28-031500	IFPA	TREE	N32° 20' 20.5700"	W088° 47' 04.8700"	500.0000	0.0000	500.0000	1B (+20/+10)	false	P	1000.0	2700	1500.0	07-Mar-2023 08:32:36	false
MERD N	BLEUZ	28-032957	IFPA	TREE	N32° 19' 40.3000"	W088° 46' 44.6800"	500.0000	0.0000	500.0000	1B (+20/+10)	false	P	1000.0	2700	1500.0	07-Mar-2023 08:32:36	false
MERD N	BLEUZ	28-037682	IFPA	TREE	N32° 19' 50.9200"	W088° 46' 39.7100"	500.0000	0.0000	500.0000	1B (+20/+10)	false	P	1000.0	2700	1500.0	07-Mar-2023 08:32:36	false
MERD N	BLEUZ	28-033098	IFPA	TREE	N32° 19' 48.8000"	W088° 46' 51.9200"	500.0000	0.0000	500.0000	1B (+20/+10)	false	P	1000.0	2700	1500.0	07-Mar-2023 08:32:36	false
MERD N	BLEUZ	28-031609	IFPA	TREE	N32° 20' 10.2500"	W088° 47' 02.8100"	500.0000	0.0000	500.0000	1B (+20/+10)	false	P	1000.0	2700	1500.0	07-Mar-2023 08:32:36	false
MERD N	BLEUZ	28-031510	IFPA	TREE	N32° 20' 30.4100"	W088° 47' 05.3200"	500.0000	0.0000	500.0000	1B (+20/+10)	false	P	1000.0	2700	1500.0	07-Mar-2023 08:32:36	false
MERD N	BLEUZ	28-032208	IFPA	TREE	N32° 20' 39.9600"	W088° 47' 01.4200"	500.0000	0.0000	500.0000	1B (+20/+10)	false	P	1000.0	2700	1500.0	07-Mar-2023 08:32:36	false
MERD N	BLEUZ	28-031608	IFPA	TREE	N32° 20' 09.6400"	W088° 47' 04.8400"	500.0000	0.0000	500.0000	1B (+20/+10)	false	P	1000.0	2700	1500.0	07-Mar-2023 08:32:36	false
MERD N	BLEUZ	28-038386	IFPA	TREE	N32° 19' 23.7300"	W088° 46' 22.3700"	500.0000	0.0000	500.0000	1A (+20/+3)	false	P	1000.0	2700	1500.0	07-Mar-2023 08:32:36	false
MERD N	BLEUZ	28-043788	IFPA	TREE	N32° 20' 12.3100"	W088° 46' 59.9000"	500.0000	0.0000	500.0000	1B (+20/+10)	false	P	1000.0	2700	1500.0	07-Mar-2023 08:32:36	false
MERD N	BLEUZ	28-044033	IFPA	TREE	N32° 20' 15.8300"	W088° 47' 10.4900"	500.0000	0.0000	500.0000	1B (+20/+10)	false	P	1000.0	2700	1500.0	07-Mar-2023 08:32:36	false
MERD N	BLEUZ	28-033033	IFPA	TREE	N32° 19' 38.7500"	W088° 46' 34.0200"	500.0000	0.0000	500.0000	1B (+20/+10)	false	P	1000.0	2700	1500.0	07-Mar-2023 08:32:36	false
MERD N	BLEUZ	28-036993	IFPA	TREE	N32° 20' 14.3300"	W088° 46' 55.5800"	500.0000	0.0000	500.0000	1B (+20/+10)	false	P	1000.0	2700	1500.0	07-Mar-2023 08:32:36	false
MERD N	BLEUZ	28-033092	IFPA	TREE	N32° 19' 52.8800"	W088° 46' 49.3500"	500.0000	0.0000	500.0000	1B (+20/+10)	false	P	1000.0	2700	1500.0	07-Mar-2023 08:32:36	false
MERD N	BLEUZ	28-032074	IFPA	TREE	N32° 20' 15.0500"	W088° 46' 57.0800"	500.0000	0.0000	500.0000	1B (+20/+10)	false	P	1000.0	2700	1500.0	07-Mar-2023 08:32:36	false
MERD N	BLEUZ	28-043796	IFPA	TREE	N32° 20' 21.5000"	W088° 47' 03.1900"	500.0000	0.0000	500.0000	1B (+20/+10)	false	P	1000.0	2700	1500.0	07-Mar-2023 08:32:36	false
MERD N	BLEUZ	28-031611	IFPA	TREE	N32° 20' 12.3700"	W088° 47' 03.8500"	500.0000	0.0000	500.0000	1B (+20/+10)	false	P	1000.0	2700	1500.0	07-Mar-2023 08:32:36	false
MERD N	BLEUZ	28-033067	IFPA	TREE	N32° 19' 52.2600"	W088° 46' 39.1700"	500.0000	0.0000	500.0000	1B (+20/+10)	false	P	1000.0	2700	1500.0	07-Mar-2023 08:32:36	false
MERD N	BLEUZ	28-033103	IFPA	TREE	N32° 19' 49.7000"	W088° 46' 49.4000"	500.0000	0.0000	500.0000	1B (+20/+10)	false	P	1000.0	2700	1500.0	07-Mar-2023 08:32:36	false
MERD N	BLEUZ	28-033097	IFPA	TREE	N32° 19' 49.6700"	W088° 46' 53.0100"	500.0000	0.0000	500.0000	1B (+20/+10)	false	P	1000.0	2700	1500.0	07-Mar-2023 08:32:36	false

TRSSH (RNAV)

MERD N	BLEUZ	28-038746	IFPA	TREE	N32° 19' 46.2400"	W088° 46' 39.5100"	499.0000	0.0000	499.0000	1B (+20/+10)	false	P	1000.0	2700	1499.0	07-Mar-2023 08:32:36	false
MERD N	BLEUZ	28-033733	IFPA	TREE	N32° 20' 13.8700"	W088° 46' 57.5100"	499.0000	0.0000	499.0000	1B (+20/+10)	false	P	1000.0	2700	1499.0	07-Mar-2023 08:32:36	false
MERD N	BLEUZ	28-037715	IFPA	TREE	N32° 19' 34.1500"	W088° 46' 40.4700"	499.0000	0.0000	499.0000	1B (+20/+10)	false	P	1000.0	2700	1499.0	07-Mar-2023 08:32:36	false
MERD N	BLEUZ	28-033519	IFPA	TREE	N32° 19' 16.9400"	W088° 46' 25.3100"	499.0000	0.0000	499.0000	1A (+20/+3)	false	P	1000.0	2700	1499.0	07-Mar-2023 08:32:36	false
MERD N	BLEUZ	28-022227	IFPA	POLE	N32° 20' 29.7500"	W088° 47' 08.4400"	499.0000	55.0000	499.0000	1B (+20/+10)	false	P	1000.0	2700	1499.0	07-Mar-2023 08:32:36	true
MERD N	BLEUZ	28-045643	IFPA	TREE	N32° 19' 49.9800"	W088° 46' 39.1500"	499.0000	0.0000	499.0000	1B (+20/+10)	false	P	1000.0	2700	1499.0	07-Mar-2023 08:32:36	false
MERD N	BLEUZ	28-044996	IFPA	TREE	N32° 19' 37.1100"	W088° 46' 29.4200"	499.0000	0.0000	499.0000	1A (+20/+3)	false	P	1000.0	2700	1499.0	07-Mar-2023 08:32:36	false
MERD N	BLEUZ	28-037813	IFPA	TREE	N32° 20' 17.4100"	W088° 47' 13.5800"	499.0000	0.0000	499.0000	1B (+20/+10)	false	P	1000.0	2700	1499.0	07-Mar-2023 08:32:36	false
MERD N	BLEUZ	28-033181	IFPA	TREE	N32° 19' 36.5300"	W088° 46' 20.5900"	499.0000	0.0000	499.0000	1A (+20/+3)	false	P	1000.0	2700	1499.0	07-Mar-2023 08:32:36	false
MERD N	BLEUZ	28-037680	IFPA	TREE	N32° 19' 38.3100"	W088° 46' 26.7300"	499.0000	0.0000	499.0000	1A (+20/+3)	false	P	1000.0	2700	1499.0	07-Mar-2023 08:32:36	false
MERD N	BLEUZ	28-032327	IFPA	TREE	N32° 19' 42.8200"	W088° 46' 44.6200"	499.0000	0.0000	499.0000	1B (+20/+10)	false	P	1000.0	2700	1499.0	07-Mar-2023 08:32:36	false
MERD N	BLEUZ	28-032076	IFPA	TREE	N32° 20' 13.7700"	W088° 46' 55.8400"	499.0000	0.0000	499.0000	1B (+20/+10)	false	P	1000.0	2700	1499.0	07-Mar-2023 08:32:36	false
MERD N	BLEUZ	28-031538	IFPA	TREE	N32° 20' 24.3300"	W088° 46' 44.8800"	499.0000	0.0000	499.0000	1B (+20/+10)	false	P	1000.0	2700	1499.0	07-Mar-2023 08:32:36	false
MERD N	BLEUZ	28-032170	IFPA	TREE	N32° 19' 12.1900"	W088° 46' 28.8700"	499.0000	0.0000	499.0000	1A (+20/+3)	false	P	1000.0	2700	1499.0	07-Mar-2023 08:32:36	false
MERD N	BLEUZ	28-031548	IFPA	TREE	N32° 20' 28.1600"	W088° 46' 47.4000"	499.0000	0.0000	499.0000	1B (+20/+10)	false	P	1000.0	2700	1499.0	07-Mar-2023 08:32:36	false
MERD N	BLEUZ	28-033014	IFPA	TREE	N32° 19' 41.8100"	W088° 46' 34.4000"	499.0000	0.0000	499.0000	1B (+20/+10)	false	P	1000.0	2700	1499.0	07-Mar-2023 08:32:36	false
MERD N	BLEUZ	28-045649	IFPA	TREE	N32° 19' 48.0600"	W088° 46' 41.9900"	499.0000	0.0000	499.0000	1B (+20/+10)	false	P	1000.0	2700	1499.0	07-Mar-2023 08:32:36	false
MERD N	BLEUZ	28-033412	IFPA	TREE	N32° 19' 50.7000"	W088° 46' 38.3300"	499.0000	0.0000	499.0000	1B (+20/+10)	false	P	1000.0	2700	1499.0	07-Mar-2023 08:32:36	false
MERD N	BLEUZ	28-038754	IFPA	TREE	N32° 19' 58.3800"	W088° 46' 54.8500"	499.0000	0.0000	499.0000	1B (+20/+10)	false	P	1000.0	2700	1499.0	07-Mar-2023 08:32:36	false
MERD N	BLEUZ	28-031445	IFPA	TREE	N32° 19' 14.4000"	W088° 46' 23.4500"	498.0000	0.0000	498.0000	1A (+20/+3)	false	P	1000.0	2700	1498.0	07-Mar-2023 08:32:36	false
MERD N	BLEUZ	28-032598	IFPA	TREE	N32° 19' 28.4600"	W088° 46' 33.5500"	498.0000	0.0000	498.0000	1A (+20/+3)	false	P	1000.0	2700	1498.0	07-Mar-2023 08:32:36	false
MERD N	BLEUZ	28-031546	IFPA	TREE	N32° 20' 26.7100"	W088° 46' 47.2400"	498.0000	0.0000	498.0000	1B (+20/+10)	false	P	1000.0	2700	1498.0	07-Mar-2023 08:32:36	false
MERD N	BLEUZ	28-038777	IFPA	TREE	N32° 20' 29.4000"	W088° 46' 47.3900"	498.0000	0.0000	498.0000	1B (+20/+10)	false	P	1000.0	2700	1498.0	07-Mar-2023 08:32:36	false
MERD N	BLEUZ	28-037736	IFPA	TREE	N32° 20' 04.4000"	W088° 47' 02.6800"	498.0000	0.0000	498.0000	1B (+20/+10)	false	P	1000.0	2700	1498.0	07-Mar-2023 08:32:36	false
MERD N	BLEUZ	28-033059	IFPA	TREE	N32° 19' 58.5100"	W088° 46' 49.7200"	498.0000	0.0000	498.0000	1B (+20/+10)	false	P	1000.0	2700	1498.0	07-Mar-2023 08:32:36	false
MERD N	BLEUZ	28-033141	IFPA	TREE	N32° 20' 07.6300"	W088° 46' 53.2200"	498.0000	0.0000	498.0000	1B (+20/+10)	false	P	1000.0	2700	1498.0	07-Mar-2023 08:32:36	false

TRSSH (RNAV)

MERD N	BLEUZ	28-032181	IFPA	TREE	N32° 19' 11.0700"	W088° 46' 28.7600"	498.0000	0.0000	498.0000	1A (+20/+3)	false	P	1000.0	2700	1498.0	07-Mar-2023 08:32:36	false
MERD N	BLEUZ	28-033209	IFPA	TREE	N32° 19' 46.2400"	W088° 46' 36.9600"	498.0000	0.0000	498.0000	1B (+20/+10)	false	P	1000.0	2700	1498.0	07-Mar-2023 08:32:36	false
MERD N	BLEUZ	28-033133	IFPA	TREE	N32° 20' 02.4200"	W088° 47' 00.6400"	498.0000	0.0000	498.0000	1B (+20/+10)	false	P	1000.0	2700	1498.0	07-Mar-2023 08:32:36	false
MERD N	BLEUZ	28-033482	IFPA	TREE	N32° 19' 45.2900"	W088° 46' 43.5300"	498.0000	0.0000	498.0000	1B (+20/+10)	false	P	1000.0	2700	1498.0	07-Mar-2023 08:32:36	false
MERD N	BLEUZ	28-037376	IFPA	TREE	N32° 19' 49.6100"	W088° 46' 30.9200"	498.0000	0.0000	498.0000	1B (+20/+10)	false	P	1000.0	2700	1498.0	07-Mar-2023 08:32:36	false
MERD N	BLEUZ	28-044663	IFPA	TREE	N32° 19' 08.2300"	W088° 46' 25.8800"	498.0000	0.0000	498.0000	1A (+20/+3)	false	P	1000.0	2700	1498.0	07-Mar-2023 08:32:36	false
MERD N	BLEUZ	28-033423	IFPA	TREE	N32° 19' 42.4900"	W088° 46' 30.1200"	498.0000	0.0000	498.0000	1B (+20/+10)	false	P	1000.0	2700	1498.0	07-Mar-2023 08:32:36	false
MERD N	BLEUZ	28-033691	IFPA	TREE	N32° 20' 29.9400"	W088° 46' 33.5700"	498.0000	0.0000	498.0000	1B (+20/+10)	false	P	1000.0	2700	1498.0	07-Mar-2023 08:32:36	false
MERD N	BLEUZ	28-032611	IFPA	TREE	N32° 19' 34.6000"	W088° 46' 38.7200"	498.0000	0.0000	498.0000	1B (+20/+10)	false	P	1000.0	2700	1498.0	07-Mar-2023 08:32:36	false
MERD N	BLEUZ	28-033394	IFPA	TREE	N32° 19' 47.9400"	W088° 46' 40.0300"	497.0000	0.0000	497.0000	1B (+20/+10)	false	P	1000.0	2700	1497.0	07-Mar-2023 08:32:36	false
MERD N	BLEUZ	28-033121	IFPA	TREE	N32° 20' 01.2500"	W088° 46' 55.2800"	497.0000	0.0000	497.0000	1B (+20/+10)	false	P	1000.0	2700	1497.0	07-Mar-2023 08:32:36	false
MERD N	BLEUZ	28-033017	IFPA	TREE	N32° 19' 42.7800"	W088° 46' 33.0600"	497.0000	0.0000	497.0000	1B (+20/+10)	false	P	1000.0	2700	1497.0	07-Mar-2023 08:32:36	false
MERD N	BLEUZ	28-033136	IFPA	TREE	N32° 20' 06.5800"	W088° 47' 05.0600"	497.0000	0.0000	497.0000	1B (+20/+10)	false	P	1000.0	2700	1497.0	07-Mar-2023 08:32:36	false
MERD N	BLEUZ	28-033068	IFPA	TREE	N32° 19' 51.6900"	W088° 46' 36.8100"	497.0000	0.0000	497.0000	1B (+20/+10)	false	P	1000.0	2700	1497.0	07-Mar-2023 08:32:36	false
MERD N	BLEUZ	28-031542	IFPA	TREE	N32° 20' 27.6200"	W088° 46' 50.8000"	497.0000	0.0000	497.0000	1B (+20/+10)	false	P	1000.0	2700	1497.0	07-Mar-2023 08:32:36	false
MERD N	BLEUZ	28-033735	IFPA	TREE	N32° 20' 21.1200"	W088° 47' 13.1500"	497.0000	0.0000	497.0000	1B (+20/+10)	false	P	1000.0	2700	1497.0	07-Mar-2023 08:32:36	false
MERD N	BLEUZ	28-038786	IFPA	TREE	N32° 19' 42.3500"	W088° 47' 04.9500"	497.0000	0.0000	497.0000	1B (+20/+10)	false	P	1000.0	2700	1497.0	07-Mar-2023 08:32:36	false
MERD N	BLEUZ	28-031695	IFPA	TREE	N32° 20' 13.6700"	W088° 46' 43.0400"	497.0000	0.0000	497.0000	1B (+20/+10)	false	P	1000.0	2700	1497.0	07-Mar-2023 08:32:36	false
MERD N	BLEUZ	28-033020	IFPA	TREE	N32° 19' 45.9900"	W088° 47' 09.6000"	497.0000	0.0000	497.0000	1B (+20/+10)	false	P	1000.0	2700	1497.0	07-Mar-2023 08:32:36	false
MERD N	BLEUZ	28-045652	IFPA	TREE	N32° 19' 41.0500"	W088° 46' 43.0300"	497.0000	0.0000	497.0000	1B (+20/+10)	false	P	1000.0	2700	1497.0	07-Mar-2023 08:32:36	false
MERD N	BLEUZ	28-032231	IFPA	TREE	N32° 20' 41.1900"	W088° 46' 58.3100"	497.0000	0.0000	497.0000	1B (+20/+10)	false	P	1000.0	2700	1497.0	07-Mar-2023 08:32:36	false
MERD N	BLEUZ	28-033785	IFPA	TREE	N32° 20' 32.7300"	W088° 47' 02.2600"	497.0000	0.0000	497.0000	1B (+20/+10)	false	P	1000.0	2700	1497.0	07-Mar-2023 08:32:36	false
MERD N	BLEUZ	28-032202	IFPA	TREE	N32° 20' 33.5500"	W088° 46' 58.4900"	497.0000	0.0000	497.0000	1B (+20/+10)	false	P	1000.0	2700	1497.0	07-Mar-2023 08:32:36	false
MERD N	BLEUZ	28-033145	IFPA	TREE	N32° 19' 37.3800"	W088° 46' 24.4600"	497.0000	0.0000	497.0000	1A (+20/+3)	false	P	1000.0	2700	1497.0	07-Mar-2023 08:32:36	false
MERD N	BLEUZ	28-033534	IFPA	TREE	N32° 20' 11.1900"	W088° 47' 00.9000"	497.0000	0.0000	497.0000	1B (+20/+10)	false	P	1000.0	2700	1497.0	07-Mar-2023 08:32:36	false
MERD N	BLEUZ	28-033211	IFPA	TREE	N32° 19' 49.7000"	W088° 46' 41.0800"	497.0000	0.0000	497.0000	1B (+20/+10)	false	P	1000.0	2700	1497.0	07-Mar-2023 08:32:36	false

TRSSH (RNAV)

MERD N	BLEUZ	28-037059	IFPA	TREE	N32° 19' 40.8500"	W088° 46' 45.8800"	497.0000	0.0000	497.0000	1B (+20/+10)	false	P	1000.0	2700	1497.0	07-Mar-2023 08:32:36	false
MERD N	BLEUZ	28-032235	IFPA	TREE	N32° 20' 41.0700"	W088° 46' 54.6000"	497.0000	0.0000	497.0000	1B (+20/+10)	false	P	1000.0	2700	1497.0	07-Mar-2023 08:32:36	false
MERD N	BLEUZ	28-022233	IFPA	POLE	N32° 20' 36.6100"	W088° 47' 09.6300"	497.0000	54.0000	497.0000	1B (+20/+10)	false	P	1000.0	2700	1497.0	07-Mar-2023 08:32:36	true
MERD N	BLEUZ	28-032600	IFPA	TREE	N32° 19' 27.6600"	W088° 46' 33.0700"	497.0000	0.0000	497.0000	1A (+20/+3)	false	P	1000.0	2700	1497.0	07-Mar-2023 08:32:36	false
MERD N	BLEUZ	28-032234	IFPA	TREE	N32° 20' 40.7000"	W088° 46' 55.1400"	497.0000	0.0000	497.0000	1B (+20/+10)	false	P	1000.0	2700	1497.0	07-Mar-2023 08:32:36	false
MERD N	BLEUZ	28-033212	IFPA	TREE	N32° 19' 48.7600"	W088° 46' 40.2500"	497.0000	0.0000	497.0000	1B (+20/+10)	false	P	1000.0	2700	1497.0	07-Mar-2023 08:32:36	false
MERD N	BLEUZ	28-031544	IFPA	TREE	N32° 20' 31.0300"	W088° 46' 50.5500"	497.0000	0.0000	497.0000	1B (+20/+10)	false	P	1000.0	2700	1497.0	07-Mar-2023 08:32:36	false
MERD N	BLEUZ	28-044812	IFPA	TREE	N32° 19' 56.2100"	W088° 46' 27.6700"	497.0000	0.0000	497.0000	1B (+20/+10)	false	P	1000.0	2700	1497.0	07-Mar-2023 08:32:36	false
MERD N	BLEUZ	28-033457	IFPA	TREE	N32° 20' 02.1500"	W088° 47' 03.7900"	496.0000	0.0000	496.0000	1B (+20/+10)	false	P	1000.0	2700	1496.0	07-Mar-2023 08:32:36	false
MERD N	BLEUZ	28-045948	IFPA	TREE	N32° 20' 11.3800"	W088° 46' 48.4200"	496.0000	0.0000	496.0000	1B (+20/+10)	false	P	1000.0	2700	1496.0	07-Mar-2023 08:32:36	false
MERD N	BLEUZ	28-031277	IFPA	TREE	N32° 20' 41.1400"	W088° 46' 52.1800"	496.0000	0.0000	496.0000	1B (+20/+10)	false	P	1000.0	2700	1496.0	07-Mar-2023 08:32:36	false
MERD N	BLEUZ	28-033400	IFPA	TREE	N32° 19' 50.3000"	W088° 47' 01.3800"	496.0000	0.0000	496.0000	1B (+20/+10)	false	P	1000.0	2700	1496.0	07-Mar-2023 08:32:36	false
MERD N	BLEUZ	28-032007	IFPA	TREE	N32° 20' 09.5400"	W088° 46' 56.3600"	496.0000	0.0000	496.0000	1B (+20/+10)	false	P	1000.0	2700	1496.0	07-Mar-2023 08:32:36	false
MERD N	BLEUZ	28-032414	IFPA	TREE	N32° 19' 24.9200"	W088° 46' 32.1300"	496.0000	0.0000	496.0000	1A (+20/+3)	false	P	1000.0	2700	1496.0	07-Mar-2023 08:32:36	false
MERD N	BLEUZ	28-031854	IFPA	TREE	N32° 20' 30.6400"	W088° 46' 34.7000"	496.0000	0.0000	496.0000	1B (+20/+10)	false	P	1000.0	2700	1496.0	07-Mar-2023 08:32:36	false
MERD N	BLEUZ	28-031901	IFPA	TREE	N32° 19' 24.5500"	W088° 46' 27.8700"	496.0000	0.0000	496.0000	1A (+20/+3)	false	P	1000.0	2700	1496.0	07-Mar-2023 08:32:36	false
MERD N	BLEUZ	28-031266	IFPA	TREE	N32° 19' 12.2900"	W088° 46' 27.8100"	496.0000	0.0000	496.0000	1A (+20/+3)	false	P	1000.0	2700	1496.0	07-Mar-2023 08:32:36	false
MERD N	BLEUZ	28-033215	IFPA	TREE	N32° 19' 49.6300"	W088° 46' 37.0700"	496.0000	0.0000	496.0000	1B (+20/+10)	false	P	1000.0	2700	1496.0	07-Mar-2023 08:32:36	false
MERD N	BLEUZ	28-031446	IFPA	TREE	N32° 19' 19.1200"	W088° 46' 30.5100"	496.0000	0.0000	496.0000	1A (+20/+3)	false	P	1000.0	2700	1496.0	07-Mar-2023 08:32:36	false
MERD N	BLEUZ	28-032989	IFPA	TREE	N32° 19' 31.4300"	W088° 46' 33.0100"	496.0000	0.0000	496.0000	1A (+20/+3)	false	P	1000.0	2700	1496.0	07-Mar-2023 08:32:36	false
MERD N	BLEUZ	28-032080	IFPA	TREE	N32° 20' 17.1900"	W088° 46' 54.8000"	496.0000	0.0000	496.0000	1B (+20/+10)	false	P	1000.0	2700	1496.0	07-Mar-2023 08:32:36	false
MERD N	BLEUZ	28-033118	IFPA	TREE	N32° 20' 01.4100"	W088° 46' 57.5400"	496.0000	0.0000	496.0000	1B (+20/+10)	false	P	1000.0	2700	1496.0	07-Mar-2023 08:32:36	false
MERD N	BLEUZ	28-031940	IFPA	TREE	N32° 20' 37.1300"	W088° 47' 01.8000"	496.0000	0.0000	496.0000	1B (+20/+10)	false	P	1000.0	2700	1496.0	07-Mar-2023 08:32:36	false
MERD N	BLEUZ	28-033100	IFPA	TREE	N32° 19' 48.0300"	W088° 46' 49.0600"	496.0000	0.0000	496.0000	1B (+20/+10)	false	P	1000.0	2700	1496.0	07-Mar-2023 08:32:36	false
MERD N	BLEUZ	28-032994	IFPA	TREE	N32° 19' 37.7400"	W088° 46' 46.4400"	496.0000	0.0000	496.0000	1B (+20/+10)	false	P	1000.0	2700	1496.0	07-Mar-2023 08:32:36	false
MERD N	BLEUZ	28-032641	IFPA	TREE	N32° 19' 36.6400"	W088° 46' 39.3000"	496.0000	0.0000	496.0000	1B (+20/+10)	false	P	1000.0	2700	1496.0	07-Mar-2023 08:32:36	false

TRSSH (RNAV)

MERD N	BLEUZ	28-031539	IFPA	TREE	N32° 20' 26.6500"	W088° 46' 51.2500"	496.0000	0.0000	496.0000	1B (+20/+10)	false	P	1000.0	2700	1496.0	07-Mar-2023 08:32:36	false
MERD N	BLEUZ	28-033607	IFPA	TREE	N32° 20' 15.0600"	W088° 46' 51.4900"	496.0000	0.0000	496.0000	1B (+20/+10)	false	P	1000.0	2700	1496.0	07-Mar-2023 08:32:36	false
MERD N	BLEUZ	28-031543	IFPA	TREE	N32° 20' 28.9000"	W088° 46' 53.3100"	496.0000	0.0000	496.0000	1B (+20/+10)	false	P	1000.0	2700	1496.0	07-Mar-2023 08:32:36	false
MERD N	BLEUZ	28-043692	IFPA	TREE	N32° 20' 12.3600"	W088° 46' 58.4400"	495.0000	0.0000	495.0000	1B (+20/+10)	false	P	1000.0	2700	1495.0	07-Mar-2023 08:32:36	false
MERD N	BLEUZ	28-031507	IFPA	TREE	N32° 20' 23.0100"	W088° 46' 58.8900"	495.0000	0.0000	495.0000	1B (+20/+10)	false	P	1000.0	2700	1495.0	07-Mar-2023 08:32:36	false
MERD N	BLEUZ	28-033603	IFPA	TREE	N32° 20' 32.5000"	W088° 46' 51.6100"	495.0000	0.0000	495.0000	1B (+20/+10)	false	P	1000.0	2700	1495.0	07-Mar-2023 08:32:36	false
MERD N	BLEUZ	28-032896	IFPA	TREE	N32° 19' 24.4900"	W088° 46' 33.2000"	495.0000	0.0000	495.0000	1A (+20/+3)	false	P	1000.0	2700	1495.0	07-Mar-2023 08:32:36	false
MERD N	BLEUZ	28-031536	IFPA	TREE	N32° 20' 21.5700"	W088° 46' 42.8800"	495.0000	0.0000	495.0000	1B (+20/+10)	false	P	1000.0	2700	1495.0	07-Mar-2023 08:32:36	false
MERD N	BLEUZ	28-032006	IFPA	TREE	N32° 20' 09.9700"	W088° 46' 59.3700"	495.0000	0.0000	495.0000	1B (+20/+10)	false	P	1000.0	2700	1495.0	07-Mar-2023 08:32:36	false
MERD N	BLEUZ	28-033478	IFPA	TREE	N32° 19' 48.4600"	W088° 46' 49.4200"	495.0000	0.0000	495.0000	1B (+20/+10)	false	P	1000.0	2700	1495.0	07-Mar-2023 08:32:36	false
MERD N	BLEUZ	28-033598	IFPA	TREE	N32° 20' 41.3300"	W088° 47' 03.3300"	495.0000	0.0000	495.0000	1B (+20/+10)	false	P	1000.0	2700	1495.0	07-Mar-2023 08:32:36	false
MERD N	BLEUZ	28-032081	IFPA	TREE	N32° 20' 18.1400"	W088° 46' 55.7500"	495.0000	0.0000	495.0000	1B (+20/+10)	false	P	1000.0	2700	1495.0	07-Mar-2023 08:32:36	false
MERD N	BLEUZ	28-031503	IFPA	TREE	N32° 20' 24.1000"	W088° 47' 03.5000"	495.0000	0.0000	495.0000	1B (+20/+10)	false	P	1000.0	2700	1495.0	07-Mar-2023 08:32:36	false
MERD N	BLEUZ	28-033193	IFPA	TREE	N32° 20' 01.0500"	W088° 47' 03.6700"	495.0000	0.0000	495.0000	1B (+20/+10)	false	P	1000.0	2700	1495.0	07-Mar-2023 08:32:36	false
MERD N	BLEUZ	28-045802	IFPA	TREE	N32° 19' 51.4800"	W088° 46' 45.2900"	495.0000	0.0000	495.0000	1B (+20/+10)	false	P	1000.0	2700	1495.0	07-Mar-2023 08:32:36	false
MERD N	BLEUZ	28-045807	IFPA	TREE	N32° 20' 30.9200"	W088° 46' 48.0900"	495.0000	0.0000	495.0000	1B (+20/+10)	false	P	1000.0	2700	1495.0	07-Mar-2023 08:32:36	false
MERD N	BLEUZ	28-032732	IFPA	TREE	N32° 19' 26.5700"	W088° 46' 34.0200"	495.0000	0.0000	495.0000	1A (+20/+3)	false	P	1000.0	2700	1495.0	07-Mar-2023 08:32:36	false
MERD N	BLEUZ	28-037114	IFPA	TREE	N32° 20' 08.5600"	W088° 47' 02.3200"	495.0000	0.0000	495.0000	1B (+20/+10)	false	P	1000.0	2700	1495.0	07-Mar-2023 08:32:36	false
MERD N	BLEUZ	28-033752	IFPA	TREE	N32° 20' 27.5400"	W088° 46' 52.6700"	495.0000	0.0000	495.0000	1B (+20/+10)	false	P	1000.0	2700	1495.0	07-Mar-2023 08:32:36	false
MERD N	BLEUZ	28-033399	IFPA	TREE	N32° 19' 38.8800"	W088° 46' 24.6800"	495.0000	0.0000	495.0000	1A (+20/+3)	false	P	1000.0	2700	1495.0	07-Mar-2023 08:32:36	false
MERD N	BLEUZ	28-037020	IFPA	TREE	N32° 19' 40.9800"	W088° 47' 04.8400"	495.0000	0.0000	495.0000	1B (+20/+10)	false	P	1000.0	2700	1495.0	07-Mar-2023 08:32:36	false
MERD N	BLEUZ	28-032009	IFPA	TREE	N32° 20' 12.7600"	W088° 46' 55.1500"	495.0000	0.0000	495.0000	1B (+20/+10)	false	P	1000.0	2700	1495.0	07-Mar-2023 08:32:36	false
MERD N	BLEUZ	28-032604	IFPA	TREE	N32° 19' 31.0700"	W088° 46' 33.3800"	495.0000	0.0000	495.0000	1A (+20/+3)	false	P	1000.0	2700	1495.0	07-Mar-2023 08:32:36	false
MERD N	BLEUZ	28-033304	IFPA	TREE	N32° 19' 38.9200"	W088° 47' 12.2300"	495.0000	0.0000	495.0000	1B (+20/+10)	false	P	1000.0	2700	1495.0	07-Mar-2023 08:32:36	false
MERD N	BLEUZ	28-037430	IFPA	TREE	N32° 20' 03.4200"	W088° 47' 03.1300"	495.0000	0.0000	495.0000	1B (+20/+10)	false	P	1000.0	2700	1495.0	07-Mar-2023 08:32:36	false
MERD N	BLEUZ	28-022224	IFPA	POLE	N32° 20' 25.4600"	W088° 47' 10.4200"	495.0000	53.0000	495.0000	1B (+20/+10)	false	P	1000.0	2700	1495.0	07-Mar-2023 08:32:36	true

TRSSH (RNAV)



MERD N	BLEUZ	28-045003	IFPA	TREE	N32° 19' 55.0500"	W088° 46' 31.0000"	495.0000	0.0000	495.0000	1B (+20/+10)	false	P	1000.0	2700	1495.0	07-Mar-2023 08:32:36	false
MERD N	BLEUZ	28-045804	IFPA	TREE	N32° 19' 42.1200"	W088° 46' 45.9600"	495.0000	0.0000	495.0000	1B (+20/+10)	false	P	1000.0	2700	1495.0	07-Mar-2023 08:32:36	false
MERD N	BLEUZ	28-022225	IFPA	POLE	N32° 20' 27.9700"	W088° 47' 09.1100"	495.0000	52.0000	495.0000	1B (+20/+10)	false	P	1000.0	2700	1495.0	07-Mar-2023 08:32:36	true
MERD N	BLEUZ	28-031431	IFPA	TREE	N32° 20' 28.1600"	W088° 46' 36.1700"	495.0000	0.0000	495.0000	1B (+20/+10)	false	P	1000.0	2700	1495.0	07-Mar-2023 08:32:36	false
MERD N	BLEUZ	28-037358	IFPA	TREE	N32° 19' 36.4400"	W088° 46' 26.9100"	495.0000	0.0000	495.0000	1A (+20/+3)	false	P	1000.0	2700	1495.0	07-Mar-2023 08:32:36	false
MERD N	BLEUZ	28-033013	IFPA	TREE	N32° 19' 41.8700"	W088° 46' 35.4500"	495.0000	0.0000	495.0000	1B (+20/+10)	false	P	1000.0	2700	1495.0	07-Mar-2023 08:32:36	false
MERD N	BLEUZ	28-033163	IFPA	TREE	N32° 19' 50.9100"	W088° 46' 44.4300"	495.0000	0.0000	495.0000	1B (+20/+10)	false	P	1000.0	2700	1495.0	07-Mar-2023 08:32:36	false
MERD N	BLEUZ	28-031504	IFPA	TREE	N32° 20' 24.7500"	W088° 47' 00.8200"	494.0000	0.0000	494.0000	1B (+20/+10)	false	P	1000.0	2700	1494.0	07-Mar-2023 08:32:36	false
MERD N	BLEUZ	28-031564	IFPA	TREE	N32° 20' 27.9600"	W088° 46' 45.8100"	494.0000	0.0000	494.0000	1B (+20/+10)	false	P	1000.0	2700	1494.0	07-Mar-2023 08:32:36	false
MERD N	BLEUZ	28-037681	IFPA	TREE	N32° 19' 44.9200"	W088° 46' 36.8600"	494.0000	0.0000	494.0000	1B (+20/+10)	false	P	1000.0	2700	1494.0	07-Mar-2023 08:32:36	false
MERD N	BLEUZ	28-044320	IFPA	ANTENN A	N32° 21' 54.2500"	W088° 43' 53.0200"	494.0000	0.0000	494.0000	1A (+20/+3)	false	P	1000.0	2700	1494.0	07-Mar-2023 08:32:36	true
MERD N	BLEUZ	28-038409	IFPA	TREE	N32° 20' 15.3500"	W088° 46' 53.8800"	494.0000	0.0000	494.0000	1B (+20/+10)	false	P	1000.0	2700	1494.0	07-Mar-2023 08:32:36	false
MERD N	BLEUZ	28-032328	IFPA	TREE	N32° 19' 43.6300"	W088° 46' 44.4600"	494.0000	0.0000	494.0000	1B (+20/+10)	false	P	1000.0	2700	1494.0	07-Mar-2023 08:32:36	false
MERD N	BLEUZ	28-022236	IFPA	POLE	N32° 20' 40.8000"	W088° 47' 10.8000"	494.0000	39.0000	494.0000	1B (+20/+10)	false	P	1000.0	2700	1494.0	07-Mar-2023 08:32:36	true
MERD N	BLEUZ	28-033074	IFPA	TREE	N32° 19' 58.4800"	W088° 46' 33.1800"	494.0000	0.0000	494.0000	1B (+20/+10)	false	P	1000.0	2700	1494.0	07-Mar-2023 08:32:36	false
MERD N	BLEUZ	28-031624	IFPA	TREE	N32° 19' 20.1100"	W088° 46' 25.6900"	494.0000	0.0000	494.0000	1A (+20/+3)	false	P	1000.0	2700	1494.0	07-Mar-2023 08:32:36	false
MERD N	BLEUZ	28-032174	IFPA	TREE	N32° 19' 14.7100"	W088° 46' 32.1700"	494.0000	0.0000	494.0000	1A (+20/+3)	false	P	1000.0	2700	1494.0	07-Mar-2023 08:32:36	false
MERD N	BLEUZ	28-044804	IFPA	TREE	N32° 19' 22.6200"	W088° 46' 26.4000"	494.0000	0.0000	494.0000	1A (+20/+3)	false	P	1000.0	2700	1494.0	07-Mar-2023 08:32:36	false
MERD N	BLEUZ	28-037696	IFPA	TREE	N32° 19' 48.5700"	W088° 46' 58.6000"	494.0000	0.0000	494.0000	1B (+20/+10)	false	P	1000.0	2700	1494.0	07-Mar-2023 08:32:36	false
MERD N	BLEUZ	28-033591	IFPA	TREE	N32° 19' 17.8700"	W088° 46' 32.3900"	494.0000	0.0000	494.0000	1A (+20/+3)	false	P	1000.0	2700	1494.0	07-Mar-2023 08:32:36	false
MERD N	BLEUZ	28-036994	IFPA	TREE	N32° 20' 17.1400"	W088° 46' 56.1800"	494.0000	0.0000	494.0000	1B (+20/+10)	false	P	1000.0	2700	1494.0	07-Mar-2023 08:32:36	false
MERD N	BLEUZ	28-033126	IFPA	TREE	N32° 19' 57.6000"	W088° 46' 46.3300"	494.0000	0.0000	494.0000	1B (+20/+10)	false	P	1000.0	2700	1494.0	07-Mar-2023 08:32:36	false
MERD N	BLEUZ	28-032207	IFPA	TREE	N32° 20' 39.3100"	W088° 47' 01.5300"	494.0000	0.0000	494.0000	1B (+20/+10)	false	P	1000.0	2700	1494.0	07-Mar-2023 08:32:36	false
MERD N	BLEUZ	28-033362	IFPA	TREE	N32° 19' 37.1300"	W088° 46' 47.0800"	494.0000	0.0000	494.0000	1B (+20/+10)	false	P	1000.0	2700	1494.0	07-Mar-2023 08:32:36	false
MERD N	BLEUZ	28-033417	IFPA	TREE	N32° 20' 00.2800"	W088° 46' 53.5400"	494.0000	0.0000	494.0000	1B (+20/+10)	false	P	1000.0	2700	1494.0	07-Mar-2023 08:32:36	false
MERD N	BLEUZ	28-032967	IFPA	TREE	N32° 19' 43.3100"	W088° 46' 46.5700"	494.0000	0.0000	494.0000	1B (+20/+10)	false	P	1000.0	2700	1494.0	07-Mar-2023 08:32:36	false

TRSSH (RNAV)

MERD N	BLEUZ	28-044446	IFPA	TREE	N32° 21' 34.5300"	W088° 46' 05.3200"	494.0000	0.0000	494.0000	2C (+50/+20)	false	P	1000.0	2700	1494.0	07-Mar-2023 08:32:36	false
MERD N	BLEUZ	28-032122	IFPA	TREE	N32° 19' 59.1600"	W088° 46' 28.2300"	494.0000	0.0000	494.0000	1B (+20/+10)	false	P	1000.0	2700	1494.0	07-Mar-2023 08:32:36	false
MERD N	BLEUZ	28-033601	IFPA	TREE	N32° 20' 41.1000"	W088° 46' 57.5100"	494.0000	0.0000	494.0000	1B (+20/+10)	false	P	1000.0	2700	1494.0	07-Mar-2023 08:32:36	false
MERD N	BLEUZ	28-032764	IFPA	TREE	N32° 19' 39.6100"	W088° 46' 44.6000"	494.0000	0.0000	494.0000	1B (+20/+10)	false	P	1000.0	2700	1494.0	07-Mar-2023 08:32:36	false
MERD N	BLEUZ	28-033195	IFPA	TREE	N32° 19' 42.0900"	W088° 46' 23.6200"	494.0000	0.0000	494.0000	1A (+20/+3)	false	P	1000.0	2700	1494.0	07-Mar-2023 08:32:36	false
MERD N	BLEUZ	28-033166	IFPA	TREE	N32° 19' 54.4200"	W088° 46' 45.9900"	494.0000	0.0000	494.0000	1B (+20/+10)	false	P	1000.0	2700	1494.0	07-Mar-2023 08:32:36	false
MERD N	BLEUZ	28-033642	IFPA	TREE	N32° 20' 31.3200"	W088° 46' 38.7100"	494.0000	0.0000	494.0000	1B (+20/+10)	false	P	1000.0	2700	1494.0	07-Mar-2023 08:32:36	false
MERD N	BLEUZ	28-037755	IFPA	TREE	N32° 19' 22.0300"	W088° 46' 31.3500"	494.0000	0.0000	494.0000	1A (+20/+3)	false	P	1000.0	2700	1494.0	07-Mar-2023 08:32:36	false
MERD N	BLEUZ	28-045224	IFPA	TREE	N32° 19' 39.4100"	W088° 46' 33.2200"	494.0000	0.0000	494.0000	1B (+20/+10)	false	P	1000.0	2700	1494.0	07-Mar-2023 08:32:36	false
MERD N	BLEUZ	28-032763	IFPA	TREE	N32° 19' 38.8600"	W088° 46' 47.0200"	494.0000	0.0000	494.0000	1B (+20/+10)	false	P	1000.0	2700	1494.0	07-Mar-2023 08:32:36	false
MERD N	BLEUZ	28-031902	IFPA	TREE	N32° 19' 19.7100"	W088° 46' 23.5100"	493.0000	0.0000	493.0000	1A (+20/+3)	false	P	1000.0	2700	1493.0	07-Mar-2023 08:32:36	false
MERD N	BLEUZ	28-044805	IFPA	TREE	N32° 19' 08.4300"	W088° 46' 26.5800"	493.0000	0.0000	493.0000	1A (+20/+3)	false	P	1000.0	2700	1493.0	07-Mar-2023 08:32:36	false
MERD N	BLEUZ	28-031610	IFPA	TREE	N32° 20' 13.3200"	W088° 47' 05.2800"	493.0000	0.0000	493.0000	1B (+20/+10)	false	P	1000.0	2700	1493.0	07-Mar-2023 08:32:36	false
MERD N	BLEUZ	28-032880	IFPA	TREE	N32° 19' 41.4400"	W088° 47' 10.8100"	493.0000	0.0000	493.0000	1B (+20/+10)	false	P	1000.0	2700	1493.0	07-Mar-2023 08:32:36	false
MERD N	BLEUZ	28-033342	IFPA	TREE	N32° 19' 25.2300"	W088° 46' 33.5800"	493.0000	0.0000	493.0000	1A (+20/+3)	false	P	1000.0	2700	1493.0	07-Mar-2023 08:32:36	false
MERD N	BLEUZ	28-038444	IFPA	TREE	N32° 20' 15.5600"	W088° 47' 02.8400"	493.0000	0.0000	493.0000	1B (+20/+10)	false	P	1000.0	2700	1493.0	07-Mar-2023 08:32:36	false
MERD N	BLEUZ	28-032238	IFPA	TREE	N32° 20' 33.1600"	W088° 46' 53.6700"	493.0000	0.0000	493.0000	1B (+20/+10)	false	P	1000.0	2700	1493.0	07-Mar-2023 08:32:36	false
MERD N	BLEUZ	28-045443	IFPA	TREE	N32° 19' 32.4500"	W088° 46' 35.1200"	493.0000	0.0000	493.0000	1A (+20/+3)	false	P	1000.0	2700	1493.0	07-Mar-2023 08:32:36	false
MERD N	BLEUZ	28-031607	IFPA	TREE	N32° 20' 08.3400"	W088° 47' 03.5500"	493.0000	0.0000	493.0000	1B (+20/+10)	false	P	1000.0	2700	1493.0	07-Mar-2023 08:32:36	false
MERD N	BLEUZ	28-031921	IFPA	TREE	N32° 20' 33.2900"	W088° 47' 01.1800"	493.0000	0.0000	493.0000	1B (+20/+10)	false	P	1000.0	2700	1493.0	07-Mar-2023 08:32:36	false
MERD N	BLEUZ	28-033599	IFPA	TREE	N32° 20' 41.0100"	W088° 47' 02.4100"	493.0000	0.0000	493.0000	1B (+20/+10)	false	P	1000.0	2700	1493.0	07-Mar-2023 08:32:36	false
MERD N	BLEUZ	28-022232	IFPA	POLE	N32° 20' 31.7100"	W088° 47' 09.7300"	493.0000	51.0000	493.0000	1B (+20/+10)	false	P	1000.0	2700	1493.0	07-Mar-2023 08:32:36	true
MERD N	BLEUZ	28-031287	IFPA	TREE	N32° 20' 12.6400"	W088° 46' 45.8600"	493.0000	0.0000	493.0000	1B (+20/+10)	false	P	1000.0	2700	1493.0	07-Mar-2023 08:32:36	false
MERD N	BLEUZ	28-031444	IFPA	TREE	N32° 19' 21.2400"	W088° 46' 31.0400"	493.0000	0.0000	493.0000	1A (+20/+3)	false	P	1000.0	2700	1493.0	07-Mar-2023 08:32:36	false
MERD N	BLEUZ	28-032077	IFPA	TREE	N32° 20' 13.9300"	W088° 46' 54.5800"	493.0000	0.0000	493.0000	1B (+20/+10)	false	P	1000.0	2700	1493.0	07-Mar-2023 08:32:36	false
MERD N	BLEUZ	28-043789	IFPA	TREE	N32° 20' 33.5100"	W088° 46' 59.7200"	493.0000	0.0000	493.0000	1B (+20/+10)	false	P	1000.0	2700	1493.0	07-Mar-2023 08:32:36	false

TRSSH (RNAV)

MERD N	BLEUZ	28-032329	IFPA	TREE	N32° 19' 32.7700"	W088° 46' 41.2600"	493.0000	0.0000	493.0000	1B (+20/+10)	false	P	1000.0	2700	1493.0	07-Mar-2023 08:32:36	false
MERD N	BLEUZ	28-045801	IFPA	TREE	N32° 19' 53.3300"	W088° 46' 44.9300"	493.0000	0.0000	493.0000	1B (+20/+10)	false	P	1000.0	2700	1493.0	07-Mar-2023 08:32:36	false
MERD N	BLEUZ	28-033168	IFPA	TREE	N32° 19' 54.2000"	W088° 46' 42.4700"	492.0000	0.0000	492.0000	1B (+20/+10)	false	P	1000.0	2700	1492.0	07-Mar-2023 08:32:36	false
MERD N	BLEUZ	28-037039	IFPA	TREE	N32° 19' 42.5200"	W088° 47' 06.3300"	492.0000	0.0000	492.0000	1B (+20/+10)	false	P	1000.0	2700	1492.0	07-Mar-2023 08:32:36	false
MERD N	BLEUZ	28-033015	IFPA	TREE	N32° 19' 43.7500"	W088° 46' 34.3600"	492.0000	0.0000	492.0000	1B (+20/+10)	false	P	1000.0	2700	1492.0	07-Mar-2023 08:32:36	false
MERD N	BLEUZ	28-036989	IFPA	TREE	N32° 20' 09.1100"	W088° 46' 58.5800"	492.0000	0.0000	492.0000	1B (+20/+10)	false	P	1000.0	2700	1492.0	07-Mar-2023 08:32:36	false
MERD N	BLEUZ	28-038526	IFPA	TREE	N32° 20' 38.3600"	W088° 47' 03.1600"	492.0000	0.0000	492.0000	1B (+20/+10)	false	P	1000.0	2700	1492.0	07-Mar-2023 08:32:36	false
MERD N	BLEUZ	28-044662	IFPA	TREE	N32° 19' 12.1600"	W088° 46' 25.8000"	492.0000	0.0000	492.0000	1A (+20/+3)	false	P	1000.0	2700	1492.0	07-Mar-2023 08:32:36	false
MERD N	BLEUZ	28-033330	IFPA	TREE	N32° 19' 43.9500"	W088° 47' 06.9200"	492.0000	0.0000	492.0000	1B (+20/+10)	false	P	1000.0	2700	1492.0	07-Mar-2023 08:32:36	false
MERD N	BLEUZ	28-033692	IFPA	TREE	N32° 20' 30.9800"	W088° 46' 33.5800"	492.0000	0.0000	492.0000	1B (+20/+10)	false	P	1000.0	2700	1492.0	07-Mar-2023 08:32:36	false
MERD N	BLEUZ	28-033021	IFPA	TREE	N32° 19' 47.1700"	W088° 47' 09.3000"	492.0000	0.0000	492.0000	1B (+20/+10)	false	P	1000.0	2700	1492.0	07-Mar-2023 08:32:36	false
MERD N	BLEUZ	28-033474	IFPA	TREE	N32° 20' 06.6800"	W088° 47' 03.4900"	492.0000	0.0000	492.0000	1B (+20/+10)	false	P	1000.0	2700	1492.0	07-Mar-2023 08:32:36	false
MERD N	BLEUZ	28-033099	IFPA	TREE	N32° 19' 47.9700"	W088° 46' 50.5900"	492.0000	0.0000	492.0000	1B (+20/+10)	false	P	1000.0	2700	1492.0	07-Mar-2023 08:32:36	false
MERD N	BLEUZ	28-031970	IFPA	TREE	N32° 19' 08.9500"	W088° 46' 27.7700"	492.0000	0.0000	492.0000	1A (+20/+3)	false	P	1000.0	2700	1492.0	07-Mar-2023 08:32:36	false
MERD N	BLEUZ	28-032597	IFPA	TREE	N32° 19' 28.8500"	W088° 46' 35.5200"	492.0000	0.0000	492.0000	1A (+20/+3)	false	P	1000.0	2700	1492.0	07-Mar-2023 08:32:36	false
MERD N	BLEUZ	28-032654	IFPA	TREE	N32° 19' 43.7500"	W088° 46' 39.4600"	492.0000	0.0000	492.0000	1B (+20/+10)	false	P	1000.0	2700	1492.0	07-Mar-2023 08:32:36	false
MERD N	BLEUZ	28-033468	IFPA	TREE	N32° 19' 54.5000"	W088° 46' 27.9800"	492.0000	0.0000	492.0000	1B (+20/+10)	false	P	1000.0	2700	1492.0	07-Mar-2023 08:32:36	false
MERD N	BLEUZ	28-033101	IFPA	TREE	N32° 19' 48.8100"	W088° 46' 48.9400"	492.0000	0.0000	492.0000	1B (+20/+10)	false	P	1000.0	2700	1492.0	07-Mar-2023 08:32:36	false
MERD N	BLEUZ	28-031541	IFPA	TREE	N32° 20' 25.7500"	W088° 46' 50.8100"	492.0000	0.0000	492.0000	1B (+20/+10)	false	P	1000.0	2700	1492.0	07-Mar-2023 08:32:36	false
MERD N	BLEUZ	28-037357	IFPA	TREE	N32° 19' 35.0300"	W088° 46' 27.1100"	492.0000	0.0000	492.0000	1A (+20/+3)	false	P	1000.0	2700	1492.0	07-Mar-2023 08:32:36	false
MERD N	BLEUZ	28-037435	IFPA	TREE	N32° 19' 45.0700"	W088° 46' 44.5600"	491.0000	0.0000	491.0000	1B (+20/+10)	false	P	1000.0	2700	1491.0	07-Mar-2023 08:32:36	false
MERD N	BLEUZ	28-031941	IFPA	TREE	N32° 20' 32.3300"	W088° 46' 59.3700"	491.0000	0.0000	491.0000	1B (+20/+10)	false	P	1000.0	2700	1491.0	07-Mar-2023 08:32:36	false
MERD N	BLEUZ	28-032995	IFPA	TREE	N32° 19' 36.5400"	W088° 46' 43.0900"	491.0000	0.0000	491.0000	1B (+20/+10)	false	P	1000.0	2700	1491.0	07-Mar-2023 08:32:36	false
MERD N	BLEUZ	28-031545	IFPA	TREE	N32° 20' 30.3100"	W088° 46' 49.3000"	491.0000	0.0000	491.0000	1B (+20/+10)	false	P	1000.0	2700	1491.0	07-Mar-2023 08:32:36	false
MERD N	BLEUZ	28-031284	IFPA	TREE	N32° 19' 10.7800"	W088° 46' 26.5300"	491.0000	0.0000	491.0000	1A (+20/+3)	false	P	1000.0	2700	1491.0	07-Mar-2023 08:32:36	false
MERD N	BLEUZ	28-032072	IFPA	TREE	N32° 20' 19.1300"	W088° 47' 04.0100"	491.0000	0.0000	491.0000	1B (+20/+10)	false	P	1000.0	2700	1491.0	07-Mar-2023 08:32:36	false

TRSSH (RNAV)

MERD N	BLEUZ	28-031547	IFPA	TREE	N32° 20' 25.8300"	W088° 46' 45.4000"	491.0000	0.0000	491.0000	1B (+20/+10)	false	P	1000.0	2700	1491.0	07-Mar-2023 08:32:36	false
MERD N	BLEUZ	28-033214	IFPA	TREE	N32° 19' 47.5200"	W088° 46' 37.8400"	491.0000	0.0000	491.0000	1B (+20/+10)	false	P	1000.0	2700	1491.0	07-Mar-2023 08:32:36	false
MERD N	BLEUZ	28-033119	IFPA	TREE	N32° 19' 59.3900"	W088° 46' 54.5900"	491.0000	0.0000	491.0000	1B (+20/+10)	false	P	1000.0	2700	1491.0	07-Mar-2023 08:32:36	false
MERD N	BLEUZ	28-045223	IFPA	TREE	N32° 19' 18.3300"	W088° 46' 32.9800"	491.0000	0.0000	491.0000	1A (+20/+3)	false	P	1000.0	2700	1491.0	07-Mar-2023 08:32:36	false
MERD N	BLEUZ	28-033424	IFPA	TREE	N32° 19' 42.9600"	W088° 46' 29.0500"	491.0000	0.0000	491.0000	1B (+20/+10)	false	P	1000.0	2700	1491.0	07-Mar-2023 08:32:36	false
MERD N	BLEUZ	28-037706	IFPA	TREE	N32° 20' 28.9900"	W088° 46' 34.7300"	491.0000	0.0000	491.0000	1B (+20/+10)	false	P	1000.0	2700	1491.0	07-Mar-2023 08:32:36	false
MERD N	BLEUZ	28-022278	IFPA	POLE	N32° 19' 49.4900"	W088° 46' 39.8600"	491.0000	54.0000	491.0000	1B (+20/+10)	false	P	1000.0	2700	1491.0	07-Mar-2023 08:32:36	true
MERD N	BLEUZ	28-033477	IFPA	TREE	N32° 20' 06.9000"	W088° 46' 58.7200"	491.0000	0.0000	491.0000	1B (+20/+10)	false	P	1000.0	2700	1491.0	07-Mar-2023 08:32:36	false
MERD N	BLEUZ	28-031629	IFPA	TREE	N32° 19' 55.7200"	W088° 46' 29.3900"	491.0000	0.0000	491.0000	1B (+20/+10)	false	P	1000.0	2700	1491.0	07-Mar-2023 08:32:36	false
MERD N	BLEUZ	28-032206	IFPA	TREE	N32° 20' 37.3400"	W088° 47' 00.2100"	491.0000	0.0000	491.0000	1B (+20/+10)	false	P	1000.0	2700	1491.0	07-Mar-2023 08:32:36	false
MERD N	BLEUZ	28-043688	IFPA	TREE	N32° 20' 00.0300"	W088° 46' 55.8800"	491.0000	0.0000	491.0000	1B (+20/+10)	false	P	1000.0	2700	1491.0	07-Mar-2023 08:32:36	false
MERD N	BLEUZ	28-032729	IFPA	TREE	N32° 19' 31.1200"	W088° 46' 37.7200"	491.0000	0.0000	491.0000	1A (+20/+3)	false	P	1000.0	2700	1491.0	07-Mar-2023 08:32:36	false
MERD N	BLEUZ	28-033060	IFPA	TREE	N32° 19' 57.8900"	W088° 46' 48.8500"	491.0000	0.0000	491.0000	1B (+20/+10)	false	P	1000.0	2700	1491.0	07-Mar-2023 08:32:36	false
MERD N	BLEUZ	28-037042	IFPA	TREE	N32° 19' 23.5200"	W088° 46' 32.3200"	491.0000	0.0000	491.0000	1A (+20/+3)	false	P	1000.0	2700	1491.0	07-Mar-2023 08:32:36	false
MERD N	BLEUZ	28-037823	IFPA	TREE	N32° 20' 09.5300"	W088° 46' 50.2300"	491.0000	0.0000	491.0000	1B (+20/+10)	false	P	1000.0	2700	1491.0	07-Mar-2023 08:32:36	false
MERD N	BLEUZ	28-032993	IFPA	TREE	N32° 19' 37.9900"	W088° 46' 47.8200"	491.0000	0.0000	491.0000	1B (+20/+10)	false	P	1000.0	2700	1491.0	07-Mar-2023 08:32:36	false
MERD N	BLEUZ	28-022288	IFPA	POLE	N32° 20' 02.3100"	W088° 46' 50.5900"	491.0000	46.0000	491.0000	1B (+20/+10)	false	P	1000.0	2700	1491.0	07-Mar-2023 08:32:36	true
MERD N	BLEUZ	28-033610	IFPA	TREE	N32° 20' 09.2300"	W088° 46' 36.7900"	490.0000	0.0000	490.0000	1B (+20/+10)	false	P	1000.0	2700	1490.0	07-Mar-2023 08:32:36	false
MERD N	BLEUZ	28-033091	IFPA	TREE	N32° 19' 50.8500"	W088° 46' 48.1000"	490.0000	0.0000	490.0000	1B (+20/+10)	false	P	1000.0	2700	1490.0	07-Mar-2023 08:32:36	false
MERD N	BLEUZ	28-032642	IFPA	TREE	N32° 19' 36.7800"	W088° 46' 41.8600"	490.0000	0.0000	490.0000	1B (+20/+10)	false	P	1000.0	2700	1490.0	07-Mar-2023 08:32:36	false
MERD N	BLEUZ	28-033201	IFPA	TREE	N32° 19' 47.5600"	W088° 46' 59.7600"	490.0000	0.0000	490.0000	1B (+20/+10)	false	P	1000.0	2700	1490.0	07-Mar-2023 08:32:36	false
MERD N	BLEUZ	28-033072	IFPA	TREE	N32° 19' 57.0800"	W088° 46' 33.8700"	490.0000	0.0000	490.0000	1B (+20/+10)	false	P	1000.0	2700	1490.0	07-Mar-2023 08:32:36	false
MERD N	BLEUZ	28-033200	IFPA	TREE	N32° 19' 48.2800"	W088° 47' 04.2200"	490.0000	0.0000	490.0000	1B (+20/+10)	false	P	1000.0	2700	1490.0	07-Mar-2023 08:32:36	false
MERD N	BLEUZ	28-033019	IFPA	TREE	N32° 19' 45.9400"	W088° 47' 10.7900"	490.0000	0.0000	490.0000	1B (+20/+10)	false	P	1000.0	2700	1490.0	07-Mar-2023 08:32:36	false
MERD N	BLEUZ	28-032596	IFPA	TREE	N32° 19' 28.2100"	W088° 46' 35.0900"	490.0000	0.0000	490.0000	1A (+20/+3)	false	P	1000.0	2700	1490.0	07-Mar-2023 08:32:36	false
MERD N	BLEUZ	28-033167	IFPA	TREE	N32° 19' 53.6600"	W088° 46' 43.8500"	490.0000	0.0000	490.0000	1B (+20/+10)	false	P	1000.0	2700	1490.0	07-Mar-2023 08:32:36	false

TRSSH (RNAV)

MERD N	BLEUZ	28-033122	IFPA	TREE	N32° 20' 02.5700"	W088° 47' 02.9200"	490.0000	0.0000	490.0000	1B (+20/+10)	false	P	1000.0	2700	1490.0	07-Mar-2023 08:32:36	false
MERD N	BLEUZ	28-033398	IFPA	TREE	N32° 19' 36.2100"	W088° 46' 21.0400"	490.0000	0.0000	490.0000	1A (+20/+3)	false	P	1000.0	2700	1490.0	07-Mar-2023 08:32:36	false
MERD N	BLEUZ	28-032702	IFPA	TREE	N32° 19' 37.0000"	W088° 47' 07.7800"	490.0000	0.0000	490.0000	1B (+20/+10)	false	P	1000.0	2700	1490.0	07-Mar-2023 08:32:36	false
MERD N	BLEUZ	28-032990	IFPA	TREE	N32° 19' 32.1400"	W088° 46' 30.4500"	490.0000	0.0000	490.0000	1A (+20/+3)	false	P	1000.0	2700	1490.0	07-Mar-2023 08:32:36	false
MERD N	BLEUZ	28-033179	IFPA	TREE	N32° 19' 37.3600"	W088° 46' 22.8800"	490.0000	0.0000	490.0000	1A (+20/+3)	false	P	1000.0	2700	1490.0	07-Mar-2023 08:32:36	false
MERD N	BLEUZ	28-037018	IFPA	TREE	N32° 20' 20.4400"	W088° 46' 42.6300"	490.0000	0.0000	490.0000	1B (+20/+10)	false	P	1000.0	2700	1490.0	07-Mar-2023 08:32:36	false
MERD N	BLEUZ	28-032008	IFPA	TREE	N32° 20' 13.0100"	W088° 46' 59.6300"	490.0000	0.0000	490.0000	1B (+20/+10)	false	P	1000.0	2700	1490.0	07-Mar-2023 08:32:36	false
MERD N	BLEUZ	28-022235	IFPA	POLE	N32° 20' 39.3000"	W088° 47' 08.1400"	490.0000	31.0000	490.0000	1B (+20/+10)	false	P	1000.0	2700	1490.0	07-Mar-2023 08:32:36	true
MERD N	BLEUZ	28-037115	IFPA	TREE	N32° 20' 13.2800"	W088° 47' 01.6400"	490.0000	0.0000	490.0000	1B (+20/+10)	false	P	1000.0	2700	1490.0	07-Mar-2023 08:32:36	false
MERD N	BLEUZ	28-033450	IFPA	TREE	N32° 20' 03.3500"	W088° 46' 41.1800"	489.0000	0.0000	489.0000	1B (+20/+10)	false	P	1000.0	2700	1489.0	07-Mar-2023 08:32:36	false
MERD N	BLEUZ	28-033321	IFPA	TREE	N32° 19' 35.9600"	W088° 46' 30.2500"	489.0000	0.0000	489.0000	1A (+20/+3)	false	P	1000.0	2700	1489.0	07-Mar-2023 08:32:36	false
MERD N	BLEUZ	28-022234	IFPA	POLE	N32° 20' 41.7900"	W088° 47' 13.5400"	489.0000	33.0000	489.0000	1B (+20/+10)	false	P	1000.0	2700	1489.0	07-Mar-2023 08:32:36	true
MERD N	BLEUZ	28-025904	IFPA	TREE	N32° 19' 04.6300"	W088° 46' 15.7500"	489.0000	0.0000	489.0000	2C (+50/+20)	false	P	1000.0	2700	1489.0	07-Mar-2023 08:32:36	false
MERD N	BLEUZ	28-022226	IFPA	POLE	N32° 20' 29.7300"	W088° 47' 08.5900"	489.0000	45.0000	489.0000	1B (+20/+10)	false	P	1000.0	2700	1489.0	07-Mar-2023 08:32:36	true
MERD N	BLEUZ	28-032992	IFPA	TREE	N32° 19' 36.7200"	W088° 46' 47.4400"	489.0000	0.0000	489.0000	1B (+20/+10)	false	P	1000.0	2700	1489.0	07-Mar-2023 08:32:36	false
MERD N	BLEUZ	28-045442	IFPA	TREE	N32° 19' 25.0600"	W088° 46' 34.9600"	489.0000	0.0000	489.0000	1A (+20/+3)	false	P	1000.0	2700	1489.0	07-Mar-2023 08:32:36	false
MERD N	BLEUZ	28-022220	IFPA	POLE	N32° 20' 15.4500"	W088° 47' 09.9500"	489.0000	45.0000	489.0000	1B (+20/+10)	false	P	1000.0	2700	1489.0	07-Mar-2023 08:32:36	true
MERD N	BLEUZ	28-032233	IFPA	TREE	N32° 20' 41.3200"	W088° 46' 55.6000"	489.0000	0.0000	489.0000	1B (+20/+10)	false	P	1000.0	2700	1489.0	07-Mar-2023 08:32:36	false
MERD N	BLEUZ	28-044997	IFPA	TREE	N32° 19' 34.7600"	W088° 46' 29.4700"	489.0000	0.0000	489.0000	1A (+20/+3)	false	P	1000.0	2700	1489.0	07-Mar-2023 08:32:36	false
MERD N	BLEUZ	28-031971	IFPA	TREE	N32° 19' 07.3900"	W088° 46' 26.0900"	489.0000	0.0000	489.0000	1A (+20/+3)	false	P	1000.0	2700	1489.0	07-Mar-2023 08:32:36	false
MERD N	BLEUZ	28-037716	IFPA	TREE	N32° 19' 33.5200"	W088° 46' 33.2900"	489.0000	0.0000	489.0000	1A (+20/+3)	false	P	1000.0	2700	1489.0	07-Mar-2023 08:32:36	false
MERD N	BLEUZ	28-032177	IFPA	TREE	N32° 19' 08.9700"	W088° 46' 25.4500"	489.0000	0.0000	489.0000	1A (+20/+3)	false	P	1000.0	2700	1489.0	07-Mar-2023 08:32:36	false
MERD N	BLEUZ	28-033061	IFPA	TREE	N32° 20' 00.2800"	W088° 46' 51.2900"	489.0000	0.0000	489.0000	1B (+20/+10)	false	P	1000.0	2700	1489.0	07-Mar-2023 08:32:36	false
MERD N	BLEUZ	28-033238	IFPA	TREE	N32° 19' 36.8900"	W088° 47' 11.6100"	489.0000	0.0000	489.0000	1B (+20/+10)	false	P	1000.0	2700	1489.0	07-Mar-2023 08:32:36	false
MERD N	BLEUZ	28-031723	IFPA	TREE	N32° 20' 17.7600"	W088° 47' 07.6500"	489.0000	0.0000	489.0000	1B (+20/+10)	false	P	1000.0	2700	1489.0	07-Mar-2023 08:32:36	false
MERD N	BLEUZ	28-033203	IFPA	TREE	N32° 19' 51.4000"	W088° 47' 05.4600"	489.0000	0.0000	489.0000	1B (+20/+10)	false	P	1000.0	2700	1489.0	07-Mar-2023 08:32:36	false

TRSSH (RNAV)

MERD N	BLEUZ	28-033084	IFPA	TREE	N32° 20' 05.5000"	W088° 46' 40.3900"	489.0000	0.0000	489.0000	1B (+20/+10)	false	P	1000.0	2700	1489.0	07-Mar-2023 08:32:36	false
MERD N	BLEUZ	28-043792	IFPA	TREE	N32° 20' 38.4600"	W088° 47' 00.0700"	489.0000	0.0000	489.0000	1B (+20/+10)	false	P	1000.0	2700	1489.0	07-Mar-2023 08:32:36	false
MERD N	BLEUZ	28-033073	IFPA	TREE	N32° 19' 57.8900"	W088° 46' 35.9200"	489.0000	0.0000	489.0000	1B (+20/+10)	false	P	1000.0	2700	1489.0	07-Mar-2023 08:32:36	false
MERD N	BLEUZ	28-033425	IFPA	TREE	N32° 19' 39.5200"	W088° 46' 23.8800"	488.0000	0.0000	488.0000	1A (+20/+3)	false	P	1000.0	2700	1488.0	07-Mar-2023 08:32:36	false
MERD N	BLEUZ	28-038755	IFPA	TREE	N32° 19' 59.6400"	W088° 46' 58.9700"	488.0000	0.0000	488.0000	1B (+20/+10)	false	P	1000.0	2700	1488.0	07-Mar-2023 08:32:36	false
MERD N	BLEUZ	28-033485	IFPA	TREE	N32° 19' 50.8600"	W088° 46' 46.2700"	488.0000	0.0000	488.0000	1B (+20/+10)	false	P	1000.0	2700	1488.0	07-Mar-2023 08:32:36	false
MERD N	BLEUZ	28-038462	IFPA	TREE	N32° 19' 54.3400"	W088° 46' 29.4800"	488.0000	0.0000	488.0000	1B (+20/+10)	false	P	1000.0	2700	1488.0	07-Mar-2023 08:32:36	false
MERD N	BLEUZ	28-033058	IFPA	TREE	N32° 19' 57.8200"	W088° 46' 50.4000"	488.0000	0.0000	488.0000	1B (+20/+10)	false	P	1000.0	2700	1488.0	07-Mar-2023 08:32:36	false
MERD N	BLEUZ	28-031839	IFPA	TREE	N32° 19' 25.0600"	W088° 46' 20.5200"	488.0000	0.0000	488.0000	1A (+20/+3)	false	P	1000.0	2700	1488.0	07-Mar-2023 08:32:36	false
MERD N	BLEUZ	28-033628	IFPA	TREE	N32° 19' 30.2300"	W088° 46' 37.1400"	488.0000	0.0000	488.0000	1A (+20/+3)	false	P	1000.0	2700	1488.0	07-Mar-2023 08:32:36	false
MERD N	BLEUZ	28-033484	IFPA	TREE	N32° 19' 50.0600"	W088° 46' 46.2100"	488.0000	0.0000	488.0000	1B (+20/+10)	false	P	1000.0	2700	1488.0	07-Mar-2023 08:32:36	false
MERD N	BLEUZ	28-032079	IFPA	TREE	N32° 20' 17.5800"	W088° 46' 57.5700"	488.0000	0.0000	488.0000	1B (+20/+10)	false	P	1000.0	2700	1488.0	07-Mar-2023 08:32:36	false
MERD N	BLEUZ	28-038742	IFPA	TREE	N32° 19' 59.3300"	W088° 46' 52.7700"	488.0000	0.0000	488.0000	1B (+20/+10)	false	P	1000.0	2700	1488.0	07-Mar-2023 08:32:36	false
MERD N	BLEUZ	28-032428	IFPA	TREE	N32° 19' 31.8900"	W088° 46' 42.0000"	488.0000	0.0000	488.0000	1B (+20/+10)	false	P	1000.0	2700	1488.0	07-Mar-2023 08:32:36	false
MERD N	BLEUZ	28-037820	IFPA	TREE	N32° 19' 19.2500"	W088° 46' 31.1800"	488.0000	0.0000	488.0000	1A (+20/+3)	false	P	1000.0	2700	1488.0	07-Mar-2023 08:32:36	false
MERD N	BLEUZ	28-022286	IFPA	POLE	N32° 20' 01.7700"	W088° 46' 53.1200"	488.0000	48.0000	488.0000	1B (+20/+10)	false	P	1000.0	2700	1488.0	07-Mar-2023 08:32:36	true
MERD N	BLEUZ	28-033117	IFPA	TREE	N32° 19' 57.1900"	W088° 46' 56.2900"	488.0000	0.0000	488.0000	1B (+20/+10)	false	P	1000.0	2700	1488.0	07-Mar-2023 08:32:36	false
MERD N	BLEUZ	28-022277	IFPA	POLE	N32° 19' 49.4200"	W088° 46' 39.9500"	488.0000	51.0000	488.0000	1B (+20/+10)	false	P	1000.0	2700	1488.0	07-Mar-2023 08:32:36	true
MERD N	BLEUZ	28-031900	IFPA	TREE	N32° 19' 20.0200"	W088° 46' 21.9900"	488.0000	0.0000	488.0000	1A (+20/+3)	false	P	1000.0	2700	1488.0	07-Mar-2023 08:32:36	false
MERD N	BLEUZ	28-031261	IFPA	TREE	N32° 19' 05.4200"	W088° 46' 17.4300"	488.0000	0.0000	488.0000	1A (+20/+3)	false	P	1000.0	2700	1488.0	07-Mar-2023 08:32:36	false
MERD N	BLEUZ	28-031433	IFPA	TREE	N32° 20' 29.8500"	W088° 46' 39.7700"	488.0000	0.0000	488.0000	1B (+20/+10)	false	P	1000.0	2700	1488.0	07-Mar-2023 08:32:36	false
MERD N	BLEUZ	28-033138	IFPA	TREE	N32° 20' 06.5300"	W088° 47' 01.0300"	488.0000	0.0000	488.0000	1B (+20/+10)	false	P	1000.0	2700	1488.0	07-Mar-2023 08:32:36	false
MERD N	BLEUZ	28-033055	IFPA	TREE	N32° 19' 52.4800"	W088° 46' 31.1600"	488.0000	0.0000	488.0000	1B (+20/+10)	false	P	1000.0	2700	1488.0	07-Mar-2023 08:32:36	false
MERD N	BLEUZ	28-031534	IFPA	TREE	N32° 19' 07.1200"	W088° 46' 25.4200"	487.0000	0.0000	487.0000	1A (+20/+3)	false	P	1000.0	2700	1487.0	07-Mar-2023 08:32:36	false
MERD N	BLEUZ	28-031514	IFPA	TREE	N32° 20' 27.6900"	W088° 46' 55.8600"	487.0000	0.0000	487.0000	1B (+20/+10)	false	P	1000.0	2700	1487.0	07-Mar-2023 08:32:36	false
MERD N	BLEUZ	28-044806	IFPA	TREE	N32° 19' 24.8100"	W088° 46' 26.4500"	487.0000	0.0000	487.0000	1A (+20/+3)	false	P	1000.0	2700	1487.0	07-Mar-2023 08:32:36	false

TRSSH (RNAV)



MERD N	BLEUZ	28-031630	IFPA	TREE	N32° 19' 55.8000"	W088° 46' 28.5600"	487.0000	0.0000	487.0000	1B (+20/+10)	false	P	1000.0	2700	1487.0	07-Mar-2023 08:32:36	false
MERD N	BLEUZ	28-032731	IFPA	TREE	N32° 19' 32.0700"	W088° 46' 36.4800"	487.0000	0.0000	487.0000	1A (+20/+3)	false	P	1000.0	2700	1487.0	07-Mar-2023 08:32:36	false
MERD N	BLEUZ	28-033746	IFPA	TREE	N32° 19' 16.3500"	W088° 46' 33.9100"	487.0000	0.0000	487.0000	1A (+20/+3)	false	P	1000.0	2700	1487.0	07-Mar-2023 08:32:36	false
MERD N	BLEUZ	28-032183	IFPA	TREE	N32° 19' 07.9500"	W088° 46' 25.0900"	487.0000	0.0000	487.0000	1A (+20/+3)	false	P	1000.0	2700	1487.0	07-Mar-2023 08:32:36	false
MERD N	BLEUZ	28-043798	IFPA	TREE	N32° 19' 57.2200"	W088° 47' 04.7400"	487.0000	0.0000	487.0000	1B (+20/+10)	false	P	1000.0	2700	1487.0	07-Mar-2023 08:32:36	false
MERD N	BLEUZ	28-037360	IFPA	TREE	N32° 19' 37.1200"	W088° 46' 25.7800"	487.0000	0.0000	487.0000	1A (+20/+3)	false	P	1000.0	2700	1487.0	07-Mar-2023 08:32:36	false
MERD N	BLEUZ	28-032005	IFPA	TREE	N32° 20' 08.1500"	W088° 46' 58.8500"	487.0000	0.0000	487.0000	1B (+20/+10)	false	P	1000.0	2700	1487.0	07-Mar-2023 08:32:36	false
MERD N	BLEUZ	28-032173	IFPA	TREE	N32° 19' 08.1100"	W088° 46' 24.0500"	487.0000	0.0000	487.0000	1A (+20/+3)	false	P	1000.0	2700	1487.0	07-Mar-2023 08:32:36	false
MERD N	BLEUZ	28-031256	IFPA	TREE	N32° 19' 04.4300"	W088° 46' 15.4400"	486.0000	0.0000	486.0000	1A (+20/+3)	false	P	1000.0	2700	1486.0	07-Mar-2023 08:32:36	false
MERD N	BLEUZ	28-037030	IFPA	TREE	N32° 19' 14.7500"	W088° 46' 21.5700"	486.0000	0.0000	486.0000	1A (+20/+3)	false	P	1000.0	2700	1486.0	07-Mar-2023 08:32:36	false
MERD N	BLEUZ	28-032336	IFPA	TREE	N32° 19' 38.6500"	W088° 47' 01.6800"	486.0000	0.0000	486.0000	1B (+20/+10)	false	P	1000.0	2700	1486.0	07-Mar-2023 08:32:36	false
MERD N	BLEUZ	28-033632	IFPA	TREE	N32° 19' 29.1400"	W088° 46' 32.5100"	486.0000	0.0000	486.0000	1A (+20/+3)	false	P	1000.0	2700	1486.0	07-Mar-2023 08:32:36	false
MERD N	BLEUZ	28-031459	IFPA	TREE	N32° 20' 09.4000"	W088° 46' 51.9400"	486.0000	0.0000	486.0000	1B (+20/+10)	false	P	1000.0	2700	1486.0	07-Mar-2023 08:32:36	false
MERD N	BLEUZ	28-043799	IFPA	TREE	N32° 20' 04.3600"	W088° 47' 04.9300"	486.0000	0.0000	486.0000	1B (+20/+10)	false	P	1000.0	2700	1486.0	07-Mar-2023 08:32:36	false
MERD N	BLEUZ	28-033115	IFPA	TREE	N32° 19' 57.2100"	W088° 46' 57.0400"	486.0000	0.0000	486.0000	1B (+20/+10)	false	P	1000.0	2700	1486.0	07-Mar-2023 08:32:36	false
MERD N	BLEUZ	28-032205	IFPA	TREE	N32° 20' 38.2300"	W088° 47' 01.3900"	486.0000	0.0000	486.0000	1B (+20/+10)	false	P	1000.0	2700	1486.0	07-Mar-2023 08:32:36	false
MERD N	BLEUZ	28-032471	IFPA	TREE	N32° 19' 20.5500"	W088° 46' 42.6000"	486.0000	0.0000	486.0000	1A (+20/+3)	false	P	1000.0	2700	1486.0	07-Mar-2023 08:32:36	false
MERD N	BLEUZ	28-037073	IFPA	TREE	N32° 20' 26.7600"	W088° 47' 06.5700"	486.0000	0.0000	486.0000	1B (+20/+10)	false	P	1000.0	2700	1486.0	07-Mar-2023 08:32:36	false
MERD N	BLEUZ	28-033079	IFPA	TREE	N32° 19' 49.1500"	W088° 46' 45.2900"	486.0000	0.0000	486.0000	1B (+20/+10)	false	P	1000.0	2700	1486.0	07-Mar-2023 08:32:36	false
MERD N	BLEUZ	28-033689	IFPA	TREE	N32° 19' 08.4000"	W088° 46' 28.2100"	486.0000	0.0000	486.0000	1A (+20/+3)	false	P	1000.0	2700	1486.0	07-Mar-2023 08:32:36	false
MERD N	BLEUZ	28-033162	IFPA	TREE	N32° 19' 36.6000"	W088° 46' 25.2400"	486.0000	0.0000	486.0000	1A (+20/+3)	false	P	1000.0	2700	1486.0	07-Mar-2023 08:32:36	false
MERD N	BLEUZ	28-033080	IFPA	TREE	N32° 19' 48.2100"	W088° 46' 43.1200"	486.0000	0.0000	486.0000	1B (+20/+10)	false	P	1000.0	2700	1486.0	07-Mar-2023 08:32:36	false
MERD N	BLEUZ	28-033432	IFPA	TREE	N32° 19' 49.8700"	W088° 47' 06.7600"	486.0000	0.0000	486.0000	1B (+20/+10)	false	P	1000.0	2700	1486.0	07-Mar-2023 08:32:36	false
MERD N	BLEUZ	28-022222	IFPA	POLE	N32° 20' 20.0800"	W088° 47' 10.8800"	486.0000	42.0000	486.0000	1B (+20/+10)	false	P	1000.0	2700	1486.0	07-Mar-2023 08:32:36	true
MERD N	BLEUZ	28-037791	IFPA	TREE	N32° 19' 10.8700"	W088° 46' 22.7800"	486.0000	0.0000	486.0000	1A (+20/+3)	false	P	1000.0	2700	1486.0	07-Mar-2023 08:32:36	false
MERD N	BLEUZ	28-033116	IFPA	TREE	N32° 19' 58.4200"	W088° 46' 57.5200"	486.0000	0.0000	486.0000	1B (+20/+10)	false	P	1000.0	2700	1486.0	07-Mar-2023 08:32:36	false

TRSSH (RNAV)

MERD N	BLEUZ	28-037819	IFPA	TREE	N32° 19' 12.6400"	W088° 46' 22.1800"	486.0000	0.0000	486.0000	1A (+20/+3)	false	P	1000.0	2700	1486.0	07-Mar-2023 08:32:36	false
MERD N	BLEUZ	28-032078	IFPA	TREE	N32° 20' 15.4200"	W088° 46' 56.2100"	486.0000	0.0000	486.0000	1B (+20/+10)	false	P	1000.0	2700	1486.0	07-Mar-2023 08:32:36	false
MERD N	BLEUZ	28-031688	IFPA	TREE	N32° 20' 16.5200"	W088° 47' 12.5900"	485.0000	0.0000	485.0000	1B (+20/+10)	false	P	1000.0	2700	1485.0	07-Mar-2023 08:32:36	false
MERD N	BLEUZ	28-037796	IFPA	TREE	N32° 20' 22.8100"	W088° 46' 49.0100"	485.0000	0.0000	485.0000	1B (+20/+10)	false	P	1000.0	2700	1485.0	07-Mar-2023 08:32:36	false
MERD N	BLEUZ	28-031330	IFPA	TREE	N32° 20' 13.3200"	W088° 46' 49.3200"	485.0000	0.0000	485.0000	1B (+20/+10)	false	P	1000.0	2700	1485.0	07-Mar-2023 08:32:36	false
MERD N	BLEUZ	28-033517	IFPA	TREE	N32° 19' 22.7000"	W088° 46' 30.7300"	485.0000	0.0000	485.0000	1A (+20/+3)	false	P	1000.0	2700	1485.0	07-Mar-2023 08:32:36	false
MERD N	BLEUZ	28-032647	IFPA	TREE	N32° 19' 32.3300"	W088° 46' 32.0600"	485.0000	0.0000	485.0000	1A (+20/+3)	false	P	1000.0	2700	1485.0	07-Mar-2023 08:32:36	false
MERD N	BLEUZ	28-033452	IFPA	TREE	N32° 19' 25.5900"	W088° 46' 26.7600"	485.0000	0.0000	485.0000	1A (+20/+3)	false	P	1000.0	2700	1485.0	07-Mar-2023 08:32:36	false
MERD N	BLEUZ	28-032162	IFPA	TREE	N32° 19' 19.5300"	W088° 46' 06.8700"	485.0000	0.0000	485.0000	1A (+20/+3)	false	P	1000.0	2700	1485.0	07-Mar-2023 08:32:36	false
MERD N	BLEUZ	28-044998	IFPA	TREE	N32° 19' 22.6100"	W088° 46' 29.9000"	485.0000	0.0000	485.0000	1A (+20/+3)	false	P	1000.0	2700	1485.0	07-Mar-2023 08:32:36	false
MERD N	BLEUZ	28-038404	IFPA	TREE	N32° 19' 57.7200"	W088° 46' 29.6700"	485.0000	0.0000	485.0000	1B (+20/+10)	false	P	1000.0	2700	1485.0	07-Mar-2023 08:32:36	false
MERD N	BLEUZ	28-032178	IFPA	TREE	N32° 19' 15.3200"	W088° 46' 33.3500"	484.0000	0.0000	484.0000	1A (+20/+3)	false	P	1000.0	2700	1484.0	07-Mar-2023 08:32:36	false
MERD N	BLEUZ	28-031631	IFPA	TREE	N32° 19' 53.6100"	W088° 46' 26.6400"	484.0000	0.0000	484.0000	1B (+20/+10)	false	P	1000.0	2700	1484.0	07-Mar-2023 08:32:36	false
MERD N	BLEUZ	28-033190	IFPA	TREE	N32° 19' 56.2400"	W088° 47' 02.9000"	484.0000	0.0000	484.0000	1B (+20/+10)	false	P	1000.0	2700	1484.0	07-Mar-2023 08:32:36	false
MERD N	BLEUZ	28-033734	IFPA	TREE	N32° 20' 17.6800"	W088° 46' 53.8800"	484.0000	0.0000	484.0000	1B (+20/+10)	false	P	1000.0	2700	1484.0	07-Mar-2023 08:32:36	false
MERD N	BLEUZ	28-031847	IFPA	TREE	N32° 19' 19.7400"	W088° 46' 17.6300"	484.0000	0.0000	484.0000	1A (+20/+3)	false	P	1000.0	2700	1484.0	07-Mar-2023 08:32:36	false
MERD N	BLEUZ	28-045220	IFPA	TREE	N32° 19' 13.0400"	W088° 46' 32.0000"	484.0000	0.0000	484.0000	1A (+20/+3)	false	P	1000.0	2700	1484.0	07-Mar-2023 08:32:36	false
MERD N	BLEUZ	28-031736	IFPA	TREE	N32° 19' 12.5700"	W088° 46' 24.9400"	484.0000	0.0000	484.0000	1A (+20/+3)	false	P	1000.0	2700	1484.0	07-Mar-2023 08:32:36	false
MERD N	BLEUZ	28-038765	IFPA	TREE	N32° 20' 01.9100"	W088° 46' 31.1000"	484.0000	0.0000	484.0000	1B (+20/+10)	false	P	1000.0	2700	1484.0	07-Mar-2023 08:32:36	false
MERD N	BLEUZ	28-022193	IFPA	POLE	N32° 19' 19.3700"	W088° 46' 29.9200"	484.0000	47.0000	484.0000	1A (+20/+3)	false	P	1000.0	2700	1484.0	07-Mar-2023 08:32:36	true
MERD N	BLEUZ	28-032669	IFPA	TREE	N32° 19' 42.7400"	W088° 46' 38.8500"	484.0000	0.0000	484.0000	1B (+20/+10)	false	P	1000.0	2700	1484.0	07-Mar-2023 08:32:36	false
MERD N	BLEUZ	28-032762	IFPA	TREE	N32° 19' 43.7100"	W088° 46' 48.3500"	484.0000	0.0000	484.0000	1B (+20/+10)	false	P	1000.0	2700	1484.0	07-Mar-2023 08:32:36	false
MERD N	BLEUZ	28-033409	IFPA	TREE	N32° 19' 59.7700"	W088° 47' 02.4200"	484.0000	0.0000	484.0000	1B (+20/+10)	false	P	1000.0	2700	1484.0	07-Mar-2023 08:32:36	false
MERD N	BLEUZ	28-045648	IFPA	TREE	N32° 20' 05.7600"	W088° 46' 41.4800"	484.0000	0.0000	484.0000	1B (+20/+10)	false	P	1000.0	2700	1484.0	07-Mar-2023 08:32:36	false
MERD N	BLEUZ	28-033781	IFPA	TREE	N32° 20' 25.0800"	W088° 47' 06.1400"	484.0000	0.0000	484.0000	1B (+20/+10)	false	P	1000.0	2700	1484.0	07-Mar-2023 08:32:36	false
MERD N	BLEUZ	28-038761	IFPA	TREE	N32° 19' 20.7300"	W088° 46' 31.6700"	484.0000	0.0000	484.0000	1A (+20/+3)	false	P	1000.0	2700	1484.0	07-Mar-2023 08:32:36	false

TRSSH (RNAV)

MERD N	BLEUZ	28-032331	IFPA	TREE	N32° 19' 28.8800"	W088° 46' 39.0300"	484.0000	0.0000	484.0000	1A (+20/+3)	false	P	1000.0	2700	1484.0	07-Mar-2023 08:32:36	false
MERD N	BLEUZ	28-031574	IFPA	TREE	N32° 20' 26.3500"	W088° 46' 37.1500"	483.0000	0.0000	483.0000	1B (+20/+10)	false	P	1000.0	2700	1483.0	07-Mar-2023 08:32:36	false
MERD N	BLEUZ	28-033465	IFPA	TREE	N32° 19' 48.5900"	W088° 46' 25.2000"	483.0000	0.0000	483.0000	1B (+20/+10)	false	P	1000.0	2700	1483.0	07-Mar-2023 08:32:36	false
MERD N	BLEUZ	28-032232	IFPA	TREE	N32° 20' 42.6900"	W088° 46' 58.0700"	483.0000	0.0000	483.0000	1B (+20/+10)	false	P	1000.0	2700	1483.0	07-Mar-2023 08:32:36	false
MERD N	BLEUZ	28-038763	IFPA	TREE	N32° 20' 10.8800"	W088° 46' 50.9900"	483.0000	0.0000	483.0000	1B (+20/+10)	false	P	1000.0	2700	1483.0	07-Mar-2023 08:32:36	false
MERD N	BLEUZ	28-033024	IFPA	TREE	N32° 19' 48.7100"	W088° 47' 08.2100"	483.0000	0.0000	483.0000	1B (+20/+10)	false	P	1000.0	2700	1483.0	07-Mar-2023 08:32:36	false
MERD N	BLEUZ	28-031565	IFPA	TREE	N32° 20' 26.2100"	W088° 46' 43.1500"	483.0000	0.0000	483.0000	1B (+20/+10)	false	P	1000.0	2700	1483.0	07-Mar-2023 08:32:36	false
MERD N	BLEUZ	28-037053	IFPA	TREE	N32° 20' 42.0900"	W088° 46' 55.6400"	483.0000	0.0000	483.0000	1B (+20/+10)	false	P	1000.0	2700	1483.0	07-Mar-2023 08:32:36	false
MERD N	BLEUZ	28-033208	IFPA	TREE	N32° 19' 55.8600"	W088° 46' 56.6500"	483.0000	0.0000	483.0000	1B (+20/+10)	false	P	1000.0	2700	1483.0	07-Mar-2023 08:32:36	false
MERD N	BLEUZ	28-032558	IFPA	TREE	N32° 19' 23.6700"	W088° 46' 34.6300"	483.0000	0.0000	483.0000	1A (+20/+3)	false	P	1000.0	2700	1483.0	07-Mar-2023 08:32:36	false
MERD N	BLEUZ	28-031896	IFPA	TREE	N32° 19' 20.0400"	W088° 46' 20.1100"	483.0000	0.0000	483.0000	1A (+20/+3)	false	P	1000.0	2700	1483.0	07-Mar-2023 08:32:36	false
MERD N	BLEUZ	28-033196	IFPA	TREE	N32° 19' 43.2200"	W088° 46' 21.8900"	483.0000	0.0000	483.0000	1A (+20/+3)	false	P	1000.0	2700	1483.0	07-Mar-2023 08:32:36	false
MERD N	BLEUZ	28-044550	IFPA	TREE	N32° 19' 24.0000"	W088° 46' 14.9100"	483.0000	0.0000	483.0000	1A (+20/+3)	false	P	1000.0	2700	1483.0	07-Mar-2023 08:32:36	false
MERD N	BLEUZ	28-033686	IFPA	TREE	N32° 19' 10.5400"	W088° 46' 29.6600"	483.0000	0.0000	483.0000	1A (+20/+3)	false	P	1000.0	2700	1483.0	07-Mar-2023 08:32:36	false
MERD N	BLEUZ	28-037822	IFPA	TREE	N32° 20' 26.0000"	W088° 46' 59.3400"	483.0000	0.0000	483.0000	1B (+20/+10)	false	P	1000.0	2700	1483.0	07-Mar-2023 08:32:36	false
MERD N	BLEUZ	28-037709	IFPA	TREE	N32° 19' 45.2700"	W088° 47' 07.7300"	483.0000	0.0000	483.0000	1B (+20/+10)	false	P	1000.0	2700	1483.0	07-Mar-2023 08:32:36	false
MERD N	BLEUZ	28-033539	IFPA	TREE	N32° 20' 29.8800"	W088° 47' 01.7700"	483.0000	0.0000	483.0000	1B (+20/+10)	false	P	1000.0	2700	1483.0	07-Mar-2023 08:32:36	false
MERD N	BLEUZ	28-031699	IFPA	TREE	N32° 20' 12.2700"	W088° 46' 40.3200"	483.0000	0.0000	483.0000	1B (+20/+10)	false	P	1000.0	2700	1483.0	07-Mar-2023 08:32:36	false
MERD N	BLEUZ	28-045449	IFPA	TREE	N32° 19' 13.5900"	W088° 46' 36.8500"	483.0000	0.0000	483.0000	1A (+20/+3)	false	P	1000.0	2700	1483.0	07-Mar-2023 08:32:36	false
MERD N	BLEUZ	28-032211	IFPA	TREE	N32° 20' 38.2500"	W088° 46' 58.3500"	483.0000	0.0000	483.0000	1B (+20/+10)	false	P	1000.0	2700	1483.0	07-Mar-2023 08:32:36	false
MERD N	BLEUZ	28-031851	IFPA	TREE	N32° 19' 11.0100"	W088° 46' 33.7500"	482.0000	0.0000	482.0000	1A (+20/+3)	false	P	1000.0	2700	1482.0	07-Mar-2023 08:32:36	false
MERD N	BLEUZ	28-022281	IFPA	POLE	N32° 20' 00.2500"	W088° 46' 49.1900"	482.0000	37.0000	482.0000	1B (+20/+10)	false	P	1000.0	2700	1482.0	07-Mar-2023 08:32:36	true
MERD N	BLEUZ	28-038803	IFPA	TREE	N32° 19' 32.7800"	W088° 46' 42.6400"	482.0000	0.0000	482.0000	1B (+20/+10)	false	P	1000.0	2700	1482.0	07-Mar-2023 08:32:36	false
MERD N	BLEUZ	28-031276	IFPA	TREE	N32° 20' 40.8300"	W088° 46' 51.0100"	482.0000	0.0000	482.0000	1B (+20/+10)	false	P	1000.0	2700	1482.0	07-Mar-2023 08:32:36	false
MERD N	BLEUZ	28-033149	IFPA	TREE	N32° 19' 35.0400"	W088° 46' 21.8000"	482.0000	0.0000	482.0000	1A (+20/+3)	false	P	1000.0	2700	1482.0	07-Mar-2023 08:32:36	false
MERD N	BLEUZ	28-037802	IFPA	TREE	N32° 19' 24.5700"	W088° 46' 35.6200"	482.0000	0.0000	482.0000	1A (+20/+3)	false	P	1000.0	2700	1482.0	07-Mar-2023 08:32:36	false

TRSSH (RNAV)

MERD N	BLEUZ	28-032761	IFPA	TREE	N32° 19' 40.4200"	W088° 46' 47.9400"	482.0000	0.0000	482.0000	1B (+20/+10)	false	P	1000.0	2700	1482.0	07-Mar-2023 08:32:36	false
MERD N	BLEUZ	28-031458	IFPA	TREE	N32° 20' 30.6100"	W088° 46' 55.9300"	482.0000	0.0000	482.0000	1B (+20/+10)	false	P	1000.0	2700	1482.0	07-Mar-2023 08:32:36	false
MERD N	BLEUZ	28-033077	IFPA	TREE	N32° 19' 44.5200"	W088° 46' 45.5200"	482.0000	0.0000	482.0000	1B (+20/+10)	false	P	1000.0	2700	1482.0	07-Mar-2023 08:32:36	false
MERD N	BLEUZ	28-025614	IFPA	TREE	N32° 18' 24.9300"	W088° 46' 45.3600"	482.0000	0.0000	482.0000	2C (+50/+20)	false	P	1000.0	2700	1482.0	07-Mar-2023 08:32:36	false
MERD N	BLEUZ	28-038463	IFPA	TREE	N32° 19' 55.0300"	W088° 46' 26.7700"	482.0000	0.0000	482.0000	1B (+20/+10)	false	P	1000.0	2700	1482.0	07-Mar-2023 08:32:36	false
MERD N	BLEUZ	28-033028	IFPA	TREE	N32° 19' 51.0100"	W088° 47' 06.4000"	482.0000	0.0000	482.0000	1B (+20/+10)	false	P	1000.0	2700	1482.0	07-Mar-2023 08:32:36	false
MERD N	BLEUZ	28-022251	IFPA	POLE	N32° 19' 23.5000"	W088° 46' 31.3100"	482.0000	54.0000	482.0000	1A (+20/+3)	false	P	1000.0	2700	1482.0	07-Mar-2023 08:32:36	true
MERD N	BLEUZ	28-033540	IFPA	TREE	N32° 20' 27.3200"	W088° 46' 57.4200"	481.0000	0.0000	481.0000	1B (+20/+10)	false	P	1000.0	2700	1481.0	07-Mar-2023 08:32:36	false
MERD N	BLEUZ	28-037033	IFPA	TREE	N32° 20' 22.6200"	W088° 46' 56.3500"	481.0000	0.0000	481.0000	1B (+20/+10)	false	P	1000.0	2700	1481.0	07-Mar-2023 08:32:36	false
MERD N	BLEUZ	28-037032	IFPA	TREE	N32° 19' 19.6000"	W088° 46' 31.9000"	481.0000	0.0000	481.0000	1A (+20/+3)	false	P	1000.0	2700	1481.0	07-Mar-2023 08:32:36	false
MERD N	BLEUZ	28-043787	IFPA	TREE	N32° 20' 18.3200"	W088° 46' 59.2100"	481.0000	0.0000	481.0000	1B (+20/+10)	false	P	1000.0	2700	1481.0	07-Mar-2023 08:32:36	false
MERD N	BLEUZ	28-031267	IFPA	TREE	N32° 19' 03.2000"	W088° 46' 16.8300"	481.0000	0.0000	481.0000	1A (+20/+3)	false	P	1000.0	2700	1481.0	07-Mar-2023 08:32:36	false
MERD N	BLEUZ	28-032755	IFPA	TREE	N32° 19' 30.9400"	W088° 46' 44.3400"	481.0000	0.0000	481.0000	1B (+20/+10)	false	P	1000.0	2700	1481.0	07-Mar-2023 08:32:36	false
MERD N	BLEUZ	28-033158	IFPA	TREE	N32° 19' 34.1900"	W088° 46' 28.1900"	481.0000	0.0000	481.0000	1A (+20/+3)	false	P	1000.0	2700	1481.0	07-Mar-2023 08:32:36	false
MERD N	BLEUZ	28-031540	IFPA	TREE	N32° 20' 27.0600"	W088° 46' 53.7600"	481.0000	0.0000	481.0000	1B (+20/+10)	false	P	1000.0	2700	1481.0	07-Mar-2023 08:32:36	false
MERD N	BLEUZ	28-032381	IFPA	TREE	N32° 19' 29.7400"	W088° 46' 39.4200"	481.0000	0.0000	481.0000	1A (+20/+3)	false	P	1000.0	2700	1481.0	07-Mar-2023 08:32:36	false
MERD N	BLEUZ	28-033403	IFPA	TREE	N32° 20' 02.2000"	W088° 47' 15.2600"	481.0000	0.0000	481.0000	1B (+20/+10)	false	P	1000.0	2700	1481.0	07-Mar-2023 08:32:36	false
MERD N	BLEUZ	28-022219	IFPA	POLE	N32° 20' 12.4800"	W088° 47' 09.1400"	481.0000	40.0000	481.0000	1B (+20/+10)	false	P	1000.0	2700	1481.0	07-Mar-2023 08:32:36	true
MERD N	BLEUZ	28-031447	IFPA	TREE	N32° 19' 20.4900"	W088° 46' 32.2600"	481.0000	0.0000	481.0000	1A (+20/+3)	false	P	1000.0	2700	1481.0	07-Mar-2023 08:32:36	false
MERD N	BLEUZ	28-022269	IFPA	POLE	N32° 20' 01.7800"	W088° 46' 55.7900"	481.0000	34.0000	481.0000	1B (+20/+10)	false	P	1000.0	2700	1481.0	07-Mar-2023 08:32:36	true
MERD N	BLEUZ	28-031258	IFPA	TREE	N32° 19' 06.8300"	W088° 46' 18.6600"	481.0000	0.0000	481.0000	1A (+20/+3)	false	P	1000.0	2700	1481.0	07-Mar-2023 08:32:36	false
MERD N	BLEUZ	28-031891	IFPA	TREE	N32° 19' 49.7200"	W088° 46' 06.2700"	481.0000	0.0000	481.0000	1A (+20/+3)	false	P	1000.0	2700	1481.0	07-Mar-2023 08:32:36	false
MERD N	BLEUZ	28-032340	IFPA	TREE	N32° 19' 39.3100"	W088° 47' 00.3500"	481.0000	0.0000	481.0000	1B (+20/+10)	false	P	1000.0	2700	1481.0	07-Mar-2023 08:32:36	false
MERD N	BLEUZ	28-031432	IFPA	TREE	N32° 20' 29.5800"	W088° 46' 41.1800"	481.0000	0.0000	481.0000	1B (+20/+10)	false	P	1000.0	2700	1481.0	07-Mar-2023 08:32:36	false
MERD N	BLEUZ	28-033173	IFPA	TREE	N32° 19' 54.9300"	W088° 46' 55.2200"	481.0000	0.0000	481.0000	1B (+20/+10)	false	P	1000.0	2700	1481.0	07-Mar-2023 08:32:36	false
MERD N	BLEUZ	28-022262	IFPA	POLE	N32° 19' 38.8200"	W088° 46' 36.3800"	481.0000	39.0000	481.0000	1B (+20/+10)	false	P	1000.0	2700	1481.0	07-Mar-2023 08:32:36	true

TRSSH (RNAV)

MERD N	BLEUZ	28-022230	IFPA	POLE	N32° 20' 25.8300"	W088° 46' 41.5400"	481.0000	59.0000	481.0000	1B (+20/+10)	false	P	1000.0	2700	1481.0	07-Mar-2023 08:32:36	true
MERD N	BLEUZ	28-022287	IFPA	POLE	N32° 20' 02.2300"	W088° 46' 50.6200"	481.0000	36.0000	481.0000	1B (+20/+10)	false	P	1000.0	2700	1481.0	07-Mar-2023 08:32:36	true
MERD N	BLEUZ	28-031973	IFPA	TREE	N32° 19' 13.6900"	W088° 46' 34.4800"	481.0000	0.0000	481.0000	1A (+20/+3)	false	P	1000.0	2700	1481.0	07-Mar-2023 08:32:36	false
MERD N	BLEUZ	28-033602	IFPA	TREE	N32° 20' 42.4900"	W088° 46' 57.1400"	481.0000	0.0000	481.0000	1B (+20/+10)	false	P	1000.0	2700	1481.0	07-Mar-2023 08:32:36	false
MERD N	BLEUZ	28-037683	IFPA	TREE	N32° 19' 56.9900"	W088° 46' 51.9500"	480.0000	0.0000	480.0000	1B (+20/+10)	false	P	1000.0	2700	1480.0	07-Mar-2023 08:32:36	false
MERD N	BLEUZ	28-033612	IFPA	TREE	N32° 20' 21.8700"	W088° 46' 48.4200"	480.0000	0.0000	480.0000	1B (+20/+10)	false	P	1000.0	2700	1480.0	07-Mar-2023 08:32:36	false
MERD N	BLEUZ	28-022217	IFPA	POLE	N32° 20' 09.8400"	W088° 47' 07.5200"	480.0000	39.0000	480.0000	1B (+20/+10)	false	P	1000.0	2700	1480.0	07-Mar-2023 08:32:36	true
MERD N	BLEUZ	28-037104	IFPA	TREE	N32° 19' 25.2600"	W088° 46' 13.3900"	480.0000	0.0000	480.0000	1A (+20/+3)	false	P	1000.0	2700	1480.0	07-Mar-2023 08:32:36	false
MERD N	BLEUZ	28-045798	IFPA	TREE	N32° 19' 55.1800"	W088° 46' 43.8900"	480.0000	0.0000	480.0000	1B (+20/+10)	false	P	1000.0	2700	1480.0	07-Mar-2023 08:32:36	false
MERD N	BLEUZ	28-033580	IFPA	TREE	N32° 19' 00.3700"	W088° 46' 33.8100"	480.0000	0.0000	480.0000	1A (+20/+3)	false	P	1000.0	2700	1480.0	07-Mar-2023 08:32:36	false
MERD N	BLEUZ	28-033129	IFPA	TREE	N32° 19' 59.4900"	W088° 46' 47.9100"	480.0000	0.0000	480.0000	1B (+20/+10)	false	P	1000.0	2700	1480.0	07-Mar-2023 08:32:36	false
MERD N	BLEUZ	28-031443	IFPA	TREE	N32° 19' 13.8400"	W088° 46' 20.5700"	480.0000	0.0000	480.0000	1A (+20/+3)	false	P	1000.0	2700	1480.0	07-Mar-2023 08:32:36	false
MERD N	BLEUZ	28-022221	IFPA	POLE	N32° 20' 17.5000"	W088° 47' 10.3800"	480.0000	38.0000	480.0000	1B (+20/+10)	false	P	1000.0	2700	1480.0	07-Mar-2023 08:32:36	true
MERD N	BLEUZ	28-031837	IFPA	TREE	N32° 19' 26.7700"	W088° 46' 21.8600"	480.0000	0.0000	480.0000	1A (+20/+3)	false	P	1000.0	2700	1480.0	07-Mar-2023 08:32:36	false
MERD N	BLEUZ	28-033538	IFPA	TREE	N32° 20' 23.6600"	W088° 46' 57.9200"	480.0000	0.0000	480.0000	1B (+20/+10)	false	P	1000.0	2700	1480.0	07-Mar-2023 08:32:36	false
MERD N	BLEUZ	28-032239	IFPA	TREE	N32° 20' 32.4100"	W088° 46' 49.0000"	480.0000	0.0000	480.0000	1B (+20/+10)	false	P	1000.0	2700	1480.0	07-Mar-2023 08:32:36	false
MERD N	BLEUZ	28-044994	IFPA	TREE	N32° 19' 43.9700"	W088° 46' 28.3600"	480.0000	0.0000	480.0000	1B (+20/+10)	false	P	1000.0	2700	1480.0	07-Mar-2023 08:32:36	false
MERD N	BLEUZ	28-045218	IFPA	TREE	N32° 19' 25.4300"	W088° 46' 31.5100"	480.0000	0.0000	480.0000	1A (+20/+3)	false	P	1000.0	2700	1480.0	07-Mar-2023 08:32:36	false
MERD N	BLEUZ	28-045949	IFPA	TREE	N32° 20' 20.0600"	W088° 46' 48.5400"	480.0000	0.0000	480.0000	1B (+20/+10)	false	P	1000.0	2700	1480.0	07-Mar-2023 08:32:36	false
MERD N	BLEUZ	28-032240	IFPA	TREE	N32° 20' 33.3400"	W088° 46' 50.8600"	480.0000	0.0000	480.0000	1B (+20/+10)	false	P	1000.0	2700	1480.0	07-Mar-2023 08:32:36	false
MERD N	BLEUZ	28-032229	IFPA	TREE	N32° 19' 13.9600"	W088° 46' 33.7300"	480.0000	0.0000	480.0000	1A (+20/+3)	false	P	1000.0	2700	1480.0	07-Mar-2023 08:32:36	false
MERD N	BLEUZ	28-037735	IFPA	TREE	N32° 20' 03.3400"	W088° 47' 03.8000"	480.0000	0.0000	480.0000	1B (+20/+10)	false	P	1000.0	2700	1480.0	07-Mar-2023 08:32:36	false
MERD N	BLEUZ	28-045227	IFPA	TREE	N32° 19' 00.3800"	W088° 46' 34.9300"	479.0000	0.0000	479.0000	1A (+20/+3)	false	P	1000.0	2700	1479.0	07-Mar-2023 08:32:36	false
MERD N	BLEUZ	28-036992	IFPA	TREE	N32° 20' 14.5900"	W088° 46' 58.8400"	479.0000	0.0000	479.0000	1B (+20/+10)	false	P	1000.0	2700	1479.0	07-Mar-2023 08:32:36	false
MERD N	BLEUZ	28-033755	IFPA	TREE	N32° 20' 27.0600"	W088° 46' 39.2400"	479.0000	0.0000	479.0000	1B (+20/+10)	false	P	1000.0	2700	1479.0	07-Mar-2023 08:32:36	false
MERD N	BLEUZ	28-033174	IFPA	TREE	N32° 19' 55.4200"	W088° 46' 54.5600"	479.0000	0.0000	479.0000	1B (+20/+10)	false	P	1000.0	2700	1479.0	07-Mar-2023 08:32:36	false

TRSSH (RNAV)

MERD N	BLEUZ	28-032121	IFPA	TREE	N32° 20' 00.2600"	W088° 46' 29.9000"	479.0000	0.0000	479.0000	1B (+20/+10)	false	P	1000.0	2700	1479.0	07-Mar-2023 08:32:36	false
MERD N	BLEUZ	28-037429	IFPA	TREE	N32° 19' 57.5300"	W088° 46' 54.0900"	479.0000	0.0000	479.0000	1B (+20/+10)	false	P	1000.0	2700	1479.0	07-Mar-2023 08:32:36	false
MERD N	BLEUZ	28-022273	IFPA	POLE	N32° 19' 53.1200"	W088° 46' 45.9000"	479.0000	40.0000	479.0000	1B (+20/+10)	false	P	1000.0	2700	1479.0	07-Mar-2023 08:32:36	true
MERD N	BLEUZ	28-033207	IFPA	TREE	N32° 19' 53.3500"	W088° 46' 54.9500"	479.0000	0.0000	479.0000	1B (+20/+10)	false	P	1000.0	2700	1479.0	07-Mar-2023 08:32:36	false
MERD N	BLEUZ	28-032227	IFPA	TREE	N32° 19' 13.6800"	W088° 46' 33.1200"	479.0000	0.0000	479.0000	1A (+20/+3)	false	P	1000.0	2700	1479.0	07-Mar-2023 08:32:36	false
MERD N	BLEUZ	28-022264	IFPA	POLE	N32° 20' 07.2500"	W088° 47' 05.8100"	479.0000	39.0000	479.0000	1B (+20/+10)	false	P	1000.0	2700	1479.0	07-Mar-2023 08:32:36	true
MERD N	BLEUZ	28-033177	IFPA	TREE	N32° 19' 35.9600"	W088° 46' 23.1500"	479.0000	0.0000	479.0000	1A (+20/+3)	false	P	1000.0	2700	1479.0	07-Mar-2023 08:32:36	false
MERD N	BLEUZ	28-032002	IFPA	TREE	N32° 19' 19.9600"	W088° 46' 09.0300"	479.0000	0.0000	479.0000	1A (+20/+3)	false	P	1000.0	2700	1479.0	07-Mar-2023 08:32:36	false
MERD N	BLEUZ	28-031908	IFPA	TREE	N32° 20' 30.4000"	W088° 46' 32.3600"	479.0000	0.0000	479.0000	1B (+20/+10)	false	P	1000.0	2700	1479.0	07-Mar-2023 08:32:36	false
MERD N	BLEUZ	28-032943	IFPA	TREE	N32° 19' 21.2900"	W088° 46' 49.0700"	479.0000	0.0000	479.0000	1A (+20/+3)	false	P	1000.0	2700	1479.0	07-Mar-2023 08:32:36	false
MERD N	BLEUZ	28-022194	IFPA	POLE	N32° 19' 18.1500"	W088° 46' 29.5100"	479.0000	41.0000	479.0000	1A (+20/+3)	false	P	1000.0	2700	1479.0	07-Mar-2023 08:32:36	true
MERD N	BLEUZ	28-033000	IFPA	TREE	N32° 19' 38.8600"	W088° 46' 49.4100"	479.0000	0.0000	479.0000	1B (+20/+10)	false	P	1000.0	2700	1479.0	07-Mar-2023 08:32:36	false
MERD N	BLEUZ	28-032768	IFPA	TREE	N32° 19' 26.8800"	W088° 46' 38.7100"	479.0000	0.0000	479.0000	1A (+20/+3)	false	P	1000.0	2700	1479.0	07-Mar-2023 08:32:36	false
MERD N	BLEUZ	28-038756	IFPA	TREE	N32° 19' 46.1900"	W088° 47' 00.5500"	479.0000	0.0000	479.0000	1B (+20/+10)	false	P	1000.0	2700	1479.0	07-Mar-2023 08:32:36	false
MERD N	BLEUZ	28-043689	IFPA	TREE	N32° 20' 18.9700"	W088° 46' 56.5300"	479.0000	0.0000	479.0000	1B (+20/+10)	false	P	1000.0	2700	1479.0	07-Mar-2023 08:32:36	false
MERD N	BLEUZ	28-032740	IFPA	TREE	N32° 19' 41.1400"	W088° 47' 12.9500"	479.0000	0.0000	479.0000	1B (+20/+10)	false	P	1000.0	2700	1479.0	07-Mar-2023 08:32:36	false
MERD N	BLEUZ	28-045954	IFPA	TREE	N32° 20' 40.1100"	W088° 46' 49.3900"	479.0000	0.0000	479.0000	1B (+20/+10)	false	P	1000.0	2700	1479.0	07-Mar-2023 08:32:36	false
MERD N	BLEUZ	28-032073	IFPA	TREE	N32° 20' 17.4500"	W088° 47' 01.9700"	479.0000	0.0000	479.0000	1B (+20/+10)	false	P	1000.0	2700	1479.0	07-Mar-2023 08:32:36	false
MERD N	BLEUZ	28-033065	IFPA	TREE	N32° 19' 49.6700"	W088° 46' 34.5700"	479.0000	0.0000	479.0000	1B (+20/+10)	false	P	1000.0	2700	1479.0	07-Mar-2023 08:32:36	false
MERD N	BLEUZ	28-022279	IFPA	POLE	N32° 19' 50.3900"	W088° 46' 41.4300"	479.0000	36.0000	479.0000	1B (+20/+10)	false	P	1000.0	2700	1479.0	07-Mar-2023 08:32:36	true
MERD N	BLEUZ	28-031508	IFPA	TREE	N32° 20' 26.5900"	W088° 47' 01.9100"	479.0000	0.0000	479.0000	1B (+20/+10)	false	P	1000.0	2700	1479.0	07-Mar-2023 08:32:36	false
MERD N	BLEUZ	28-037821	IFPA	TREE	N32° 20' 26.4000"	W088° 47' 04.4000"	479.0000	0.0000	479.0000	1B (+20/+10)	false	P	1000.0	2700	1479.0	07-Mar-2023 08:32:36	false
MERD N	BLEUZ	28-031457	IFPA	TREE	N32° 20' 29.2200"	W088° 46' 55.2300"	479.0000	0.0000	479.0000	1B (+20/+10)	false	P	1000.0	2700	1479.0	07-Mar-2023 08:32:36	false
MERD N	BLEUZ	28-022218	IFPA	POLE	N32° 20' 11.8700"	W088° 47' 08.7600"	479.0000	38.0000	479.0000	1B (+20/+10)	false	P	1000.0	2700	1479.0	07-Mar-2023 08:32:36	true
MERD N	BLEUZ	28-032648	IFPA	TREE	N32° 19' 34.2900"	W088° 46' 31.9000"	478.0000	0.0000	478.0000	1A (+20/+3)	false	P	1000.0	2700	1478.0	07-Mar-2023 08:32:36	false
MERD N	BLEUZ	28-032656	IFPA	TREE	N32° 19' 40.7500"	W088° 47' 01.9200"	478.0000	0.0000	478.0000	1B (+20/+10)	false	P	1000.0	2700	1478.0	07-Mar-2023 08:32:36	false

TRSSH (RNAV)



MERD N	BLEUZ	28-033078	IFPA	TREE	N32° 19' 48.4700"	W088° 46' 47.8800"	478.0000	0.0000	478.0000	1B (+20/+10)	false	P	1000.0	2700	1478.0	07-Mar-2023 08:32:36	false
MERD N	BLEUZ	28-031537	IFPA	TREE	N32° 20' 23.0900"	W088° 46' 42.4100"	478.0000	0.0000	478.0000	1B (+20/+10)	false	P	1000.0	2700	1478.0	07-Mar-2023 08:32:36	false
MERD N	BLEUZ	28-044656	IFPA	TREE	N32° 19' 20.4300"	W088° 46' 18.4600"	478.0000	0.0000	478.0000	1A (+20/+3)	false	P	1000.0	2700	1478.0	07-Mar-2023 08:32:36	false
MERD N	BLEUZ	28-038750	IFPA	TREE	N32° 19' 48.1800"	W088° 47' 06.0000"	478.0000	0.0000	478.0000	1B (+20/+10)	false	P	1000.0	2700	1478.0	07-Mar-2023 08:32:36	false
MERD N	BLEUZ	28-031268	IFPA	TREE	N32° 19' 06.9900"	W088° 46' 21.4900"	478.0000	0.0000	478.0000	1A (+20/+3)	false	P	1000.0	2700	1478.0	07-Mar-2023 08:32:36	false
MERD N	BLEUZ	28-022267	IFPA	POLE	N32° 20' 03.4200"	W088° 47' 02.2300"	478.0000	38.0000	478.0000	1B (+20/+10)	false	P	1000.0	2700	1478.0	07-Mar-2023 08:32:36	true
MERD N	BLEUZ	28-033731	IFPA	TREE	N32° 20' 14.6100"	W088° 47' 00.3500"	478.0000	0.0000	478.0000	1B (+20/+10)	false	P	1000.0	2700	1478.0	07-Mar-2023 08:32:36	false
MERD N	BLEUZ	28-033317	IFPA	TREE	N32° 21' 10.7100"	W088° 46' 25.3600"	478.0000	0.0000	478.0000	1B (+20/+10)	false	P	1000.0	2700	1478.0	07-Mar-2023 08:32:36	false
MERD N	BLEUZ	28-033204	IFPA	TREE	N32° 19' 53.0900"	W088° 47' 05.1800"	478.0000	0.0000	478.0000	1B (+20/+10)	false	P	1000.0	2700	1478.0	07-Mar-2023 08:32:36	false
MERD N	BLEUZ	28-037106	IFPA	TREE	N32° 19' 19.5600"	W088° 46' 08.6800"	478.0000	0.0000	478.0000	1A (+20/+3)	false	P	1000.0	2700	1478.0	07-Mar-2023 08:32:36	false
MERD N	BLEUZ	28-031535	IFPA	TREE	N32° 19' 14.4600"	W088° 46' 34.4000"	478.0000	0.0000	478.0000	1A (+20/+3)	false	P	1000.0	2700	1478.0	07-Mar-2023 08:32:36	false
MERD N	BLEUZ	28-043882	IFPA	TREE	N32° 20' 25.8500"	W088° 47' 05.6100"	478.0000	0.0000	478.0000	1B (+20/+10)	false	P	1000.0	2700	1478.0	07-Mar-2023 08:32:36	false
MERD N	BLEUZ	28-032179	IFPA	TREE	N32° 19' 07.3300"	W088° 46' 23.6000"	478.0000	0.0000	478.0000	1A (+20/+3)	false	P	1000.0	2700	1478.0	07-Mar-2023 08:32:36	false
MERD N	BLEUZ	28-031626	IFPA	TREE	N32° 19' 11.4200"	W088° 46' 15.9600"	478.0000	0.0000	478.0000	1A (+20/+3)	false	P	1000.0	2700	1478.0	07-Mar-2023 08:32:36	false
MERD N	BLEUZ	28-032972	IFPA	TREE	N32° 19' 39.3700"	W088° 46' 59.2300"	478.0000	0.0000	478.0000	1B (+20/+10)	false	P	1000.0	2700	1478.0	07-Mar-2023 08:32:36	false
MERD N	BLEUZ	28-022268	IFPA	POLE	N32° 20' 02.4900"	W088° 46' 58.9500"	478.0000	33.0000	478.0000	1B (+20/+10)	false	P	1000.0	2700	1478.0	07-Mar-2023 08:32:36	true
MERD N	BLEUZ	28-037035	IFPA	TREE	N32° 20' 29.0000"	W088° 47' 00.7500"	478.0000	0.0000	478.0000	1B (+20/+10)	false	P	1000.0	2700	1478.0	07-Mar-2023 08:32:36	false
MERD N	BLEUZ	28-037434	IFPA	TREE	N32° 20' 00.3100"	W088° 47' 02.2500"	478.0000	0.0000	478.0000	1B (+20/+10)	false	P	1000.0	2700	1478.0	07-Mar-2023 08:32:36	false
MERD N	BLEUZ	28-043795	IFPA	TREE	N32° 19' 56.7300"	W088° 47' 02.5700"	478.0000	0.0000	478.0000	1B (+20/+10)	false	P	1000.0	2700	1478.0	07-Mar-2023 08:32:36	false
MERD N	BLEUZ	28-031566	IFPA	TREE	N32° 20' 27.1200"	W088° 46' 42.3400"	478.0000	0.0000	478.0000	1B (+20/+10)	false	P	1000.0	2700	1478.0	07-Mar-2023 08:32:36	false
MERD N	BLEUZ	28-022284	IFPA	POLE	N32° 19' 58.0800"	W088° 46' 47.6100"	478.0000	36.0000	478.0000	1B (+20/+10)	false	P	1000.0	2700	1478.0	07-Mar-2023 08:32:36	true
MERD N	BLEUZ	28-022228	IFPA	POLE	N32° 20' 14.1100"	W088° 46' 50.2100"	478.0000	68.0000	478.0000	1B (+20/+10)	false	P	1000.0	2700	1478.0	07-Mar-2023 08:32:36	true
MERD N	BLEUZ	28-033475	IFPA	TREE	N32° 20' 07.4800"	W088° 47' 01.9800"	478.0000	0.0000	478.0000	1B (+20/+10)	false	P	1000.0	2700	1478.0	07-Mar-2023 08:32:36	false
MERD N	BLEUZ	28-033003	IFPA	TREE	N32° 19' 40.3900"	W088° 46' 48.9700"	478.0000	0.0000	478.0000	1B (+20/+10)	false	P	1000.0	2700	1478.0	07-Mar-2023 08:32:36	false
MERD N	BLEUZ	28-033160	IFPA	TREE	N32° 19' 34.8900"	W088° 46' 25.5200"	478.0000	0.0000	478.0000	1A (+20/+3)	false	P	1000.0	2700	1478.0	07-Mar-2023 08:32:36	false
MERD N	BLEUZ	28-022231	IFPA	POLE	N32° 20' 30.7000"	W088° 46' 37.6400"	478.0000	53.0000	478.0000	1B (+20/+10)	false	P	1000.0	2700	1478.0	07-Mar-2023 08:32:36	true

TRSSH (RNAV)

MERD N	BLEUZ	28-022265	IFPA	POLE	N32° 20' 04.6300"	W088° 47' 04.4200"	478.0000	41.0000	478.0000	1B (+20/+10)	false	P	1000.0	2700	1478.0	07-Mar-2023 08:32:36	true
MERD N	BLEUZ	28-033426	IFPA	TREE	N32° 19' 39.6300"	W088° 46' 22.1600"	478.0000	0.0000	478.0000	1A (+20/+3)	false	P	1000.0	2700	1478.0	07-Mar-2023 08:32:36	false
MERD N	BLEUZ	28-033031	IFPA	TREE	N32° 19' 20.4000"	W088° 46' 48.8600"	478.0000	0.0000	478.0000	1A (+20/+3)	false	P	1000.0	2700	1478.0	07-Mar-2023 08:32:36	false
MERD N	BLEUZ	28-031455	IFPA	TREE	N32° 20' 28.9000"	W088° 46' 57.0800"	478.0000	0.0000	478.0000	1B (+20/+10)	false	P	1000.0	2700	1478.0	07-Mar-2023 08:32:36	false
MERD N	BLEUZ	28-033081	IFPA	TREE	N32° 19' 49.0300"	W088° 46' 44.3800"	478.0000	0.0000	478.0000	1B (+20/+10)	false	P	1000.0	2700	1478.0	07-Mar-2023 08:32:36	false
MERD N	BLEUZ	28-033407	IFPA	TREE	N32° 19' 58.2500"	W088° 47' 04.2200"	478.0000	0.0000	478.0000	1B (+20/+10)	false	P	1000.0	2700	1478.0	07-Mar-2023 08:32:36	false
MERD N	BLEUZ	28-037910	IFPA	TREE	N32° 19' 33.4900"	W088° 46' 30.8600"	478.0000	0.0000	478.0000	1A (+20/+3)	false	P	1000.0	2700	1478.0	07-Mar-2023 08:32:36	false
MERD N	BLEUZ	28-038431	IFPA	TREE	N32° 19' 20.1000"	W088° 46' 06.6900"	478.0000	0.0000	478.0000	1A (+20/+3)	false	P	1000.0	2700	1478.0	07-Mar-2023 08:32:36	false
MERD N	BLEUZ	28-045451	IFPA	TREE	N32° 19' 29.1500"	W088° 46' 37.9400"	477.0000	0.0000	477.0000	1A (+20/+3)	false	P	1000.0	2700	1477.0	07-Mar-2023 08:32:36	false
MERD N	BLEUZ	28-033410	IFPA	TREE	N32° 20' 01.2000"	W088° 47' 01.3100"	477.0000	0.0000	477.0000	1B (+20/+10)	false	P	1000.0	2700	1477.0	07-Mar-2023 08:32:36	false
MERD N	BLEUZ	28-045445	IFPA	TREE	N32° 19' 26.5900"	W088° 46' 35.5000"	477.0000	0.0000	477.0000	1A (+20/+3)	false	P	1000.0	2700	1477.0	07-Mar-2023 08:32:36	false
MERD N	BLEUZ	28-031836	IFPA	TREE	N32° 19' 24.0000"	W088° 46' 17.1300"	477.0000	0.0000	477.0000	1A (+20/+3)	false	P	1000.0	2700	1477.0	07-Mar-2023 08:32:36	false
MERD N	BLEUZ	28-033770	IFPA	TREE	N32° 19' 19.5900"	W088° 46' 16.3400"	477.0000	0.0000	477.0000	1A (+20/+3)	false	P	1000.0	2700	1477.0	07-Mar-2023 08:32:36	false
MERD N	BLEUZ	28-033467	IFPA	TREE	N32° 19' 52.7100"	W088° 46' 27.7900"	477.0000	0.0000	477.0000	1B (+20/+10)	false	P	1000.0	2700	1477.0	07-Mar-2023 08:32:36	false
MERD N	BLEUZ	28-032053	IFPA	TREE	N32° 18' 58.8200"	W088° 46' 18.5000"	477.0000	0.0000	477.0000	1A (+20/+3)	false	P	1000.0	2700	1477.0	07-Mar-2023 08:32:36	false
MERD N	BLEUZ	28-033456	IFPA	TREE	N32° 19' 56.7200"	W088° 46' 59.1400"	477.0000	0.0000	477.0000	1B (+20/+10)	false	P	1000.0	2700	1477.0	07-Mar-2023 08:32:36	false
MERD N	BLEUZ	28-032956	IFPA	TREE	N32° 19' 16.4800"	W088° 46' 53.3900"	477.0000	0.0000	477.0000	1A (+20/+3)	false	P	1000.0	2700	1477.0	07-Mar-2023 08:32:36	false
MERD N	BLEUZ	28-022275	IFPA	POLE	N32° 19' 46.9700"	W088° 46' 39.1000"	477.0000	51.0000	477.0000	1B (+20/+10)	false	P	1000.0	2700	1477.0	07-Mar-2023 08:32:36	true
MERD N	BLEUZ	28-033114	IFPA	TREE	N32° 19' 56.1300"	W088° 46' 57.9500"	477.0000	0.0000	477.0000	1B (+20/+10)	false	P	1000.0	2700	1477.0	07-Mar-2023 08:32:36	false
MERD N	BLEUZ	28-033523	IFPA	TREE	N32° 19' 18.7100"	W088° 46' 31.9400"	477.0000	0.0000	477.0000	1A (+20/+3)	false	P	1000.0	2700	1477.0	07-Mar-2023 08:32:36	false
MERD N	BLEUZ	28-038787	IFPA	TREE	N32° 19' 43.7800"	W088° 47' 03.6000"	477.0000	0.0000	477.0000	1B (+20/+10)	false	P	1000.0	2700	1477.0	07-Mar-2023 08:32:36	false
MERD N	BLEUZ	28-038413	IFPA	TREE	N32° 19' 36.9700"	W088° 47' 03.1500"	477.0000	0.0000	477.0000	1B (+20/+10)	false	P	1000.0	2700	1477.0	07-Mar-2023 08:32:36	false
MERD N	BLEUZ	28-037407	IFPA	TREE	N32° 19' 25.0400"	W088° 46' 37.4500"	477.0000	0.0000	477.0000	1A (+20/+3)	false	P	1000.0	2700	1477.0	07-Mar-2023 08:32:36	false
MERD N	BLEUZ	28-033411	IFPA	TREE	N32° 19' 48.6200"	W088° 46' 32.4900"	477.0000	0.0000	477.0000	1B (+20/+10)	false	P	1000.0	2700	1477.0	07-Mar-2023 08:32:36	false
MERD N	BLEUZ	28-025569	IFPA	TREE	N32° 22' 13.1600"	W088° 44' 09.3600"	477.0000	0.0000	477.0000	2C (+50/+20)	false	P	1000.0	2700	1477.0	07-Mar-2023 08:32:36	false
MERD N	BLEUZ	28-037738	IFPA	TREE	N32° 20' 05.2800"	W088° 47' 02.2500"	477.0000	0.0000	477.0000	1B (+20/+10)	false	P	1000.0	2700	1477.0	07-Mar-2023 08:32:36	false

TRSSH (RNAV)

MERD N	BLEUZ	28-032395	IFPA	TREE	N32° 19' 23.6900"	W088° 46' 36.8100"	476.0000	0.0000	476.0000	1A (+20/+3)	false	P	1000.0	2700	1476.0	07-Mar-2023 08:32:36	false
MERD N	BLEUZ	28-032241	IFPA	TREE	N32° 20' 39.7400"	W088° 46' 52.3900"	476.0000	0.0000	476.0000	1B (+20/+10)	false	P	1000.0	2700	1476.0	07-Mar-2023 08:32:36	false
MERD N	BLEUZ	28-031856	IFPA	TREE	N32° 20' 00.7200"	W088° 46' 26.6300"	476.0000	0.0000	476.0000	1B (+20/+10)	false	P	1000.0	2700	1476.0	07-Mar-2023 08:32:36	false
MERD N	BLEUZ	28-022271	IFPA	POLE	N32° 19' 51.9800"	W088° 46' 44.0700"	476.0000	30.0000	476.0000	1B (+20/+10)	false	P	1000.0	2700	1476.0	07-Mar-2023 08:32:36	true
MERD N	BLEUZ	28-033763	IFPA	TREE	N32° 20' 31.1100"	W088° 46' 40.7700"	476.0000	0.0000	476.0000	1B (+20/+10)	false	P	1000.0	2700	1476.0	07-Mar-2023 08:32:36	false
MERD N	BLEUZ	28-033592	IFPA	TREE	N32° 19' 08.1400"	W088° 46' 20.7700"	476.0000	0.0000	476.0000	1A (+20/+3)	false	P	1000.0	2700	1476.0	07-Mar-2023 08:32:36	false
MERD N	BLEUZ	28-033614	IFPA	TREE	N32° 20' 21.3000"	W088° 46' 46.8500"	476.0000	0.0000	476.0000	1B (+20/+10)	false	P	1000.0	2700	1476.0	07-Mar-2023 08:32:36	false
MERD N	BLEUZ	28-032120	IFPA	TREE	N32° 19' 50.0000"	W088° 46' 06.9000"	476.0000	0.0000	476.0000	1A (+20/+3)	false	P	1000.0	2700	1476.0	07-Mar-2023 08:32:36	false
MERD N	BLEUZ	28-022229	IFPA	POLE	N32° 20' 21.5800"	W088° 46' 44.5200"	476.0000	50.0000	476.0000	1B (+20/+10)	false	P	1000.0	2700	1476.0	07-Mar-2023 08:32:36	true
MERD N	BLEUZ	28-033023	IFPA	TREE	N32° 19' 18.7200"	W088° 46' 49.8200"	476.0000	0.0000	476.0000	1A (+20/+3)	false	P	1000.0	2700	1476.0	07-Mar-2023 08:32:36	false
MERD N	BLEUZ	28-037388	IFPA	TREE	N32° 19' 29.9200"	W088° 46' 27.0500"	476.0000	0.0000	476.0000	1A (+20/+3)	false	P	1000.0	2700	1476.0	07-Mar-2023 08:32:36	false
MERD N	BLEUZ	28-045806	IFPA	TREE	N32° 20' 14.9200"	W088° 46' 47.3000"	476.0000	0.0000	476.0000	1B (+20/+10)	false	P	1000.0	2700	1476.0	07-Mar-2023 08:32:36	false
MERD N	BLEUZ	28-032171	IFPA	TREE	N32° 19' 13.3700"	W088° 46' 30.4000"	476.0000	0.0000	476.0000	1A (+20/+3)	false	P	1000.0	2700	1476.0	07-Mar-2023 08:32:36	false
MERD N	BLEUZ	28-031588	IFPA	TREE	N32° 19' 48.0500"	W088° 46' 30.0800"	476.0000	0.0000	476.0000	1B (+20/+10)	false	P	1000.0	2700	1476.0	07-Mar-2023 08:32:36	false
MERD N	BLEUZ	28-033476	IFPA	TREE	N32° 20' 06.8600"	W088° 47' 00.1400"	476.0000	0.0000	476.0000	1B (+20/+10)	false	P	1000.0	2700	1476.0	07-Mar-2023 08:32:36	false
MERD N	BLEUZ	28-033064	IFPA	TREE	N32° 19' 48.6000"	W088° 46' 34.8800"	476.0000	0.0000	476.0000	1B (+20/+10)	false	P	1000.0	2700	1476.0	07-Mar-2023 08:32:36	false
MERD N	BLEUZ	28-037793	IFPA	TREE	N32° 19' 00.5300"	W088° 46' 13.5900"	475.0000	0.0000	475.0000	1A (+20/+3)	false	P	1000.0	2700	1475.0	07-Mar-2023 08:32:36	false
MERD N	BLEUZ	28-043793	IFPA	TREE	N32° 19' 58.5300"	W088° 47' 01.0600"	475.0000	0.0000	475.0000	1B (+20/+10)	false	P	1000.0	2700	1475.0	07-Mar-2023 08:32:36	false
MERD N	BLEUZ	28-033771	IFPA	TREE	N32° 19' 25.1900"	W088° 46' 23.9000"	475.0000	0.0000	475.0000	1A (+20/+3)	false	P	1000.0	2700	1475.0	07-Mar-2023 08:32:36	false
MERD N	BLEUZ	28-031454	IFPA	TREE	N32° 20' 29.0100"	W088° 46' 58.0100"	475.0000	0.0000	475.0000	1B (+20/+10)	false	P	1000.0	2700	1475.0	07-Mar-2023 08:32:36	false
MERD N	BLEUZ	28-033779	IFPA	TREE	N32° 19' 18.3900"	W088° 46' 16.1700"	475.0000	0.0000	475.0000	1A (+20/+3)	false	P	1000.0	2700	1475.0	07-Mar-2023 08:32:36	false
MERD N	BLEUZ	28-033748	IFPA	TREE	N32° 19' 06.1400"	W088° 46' 23.5700"	475.0000	0.0000	475.0000	1A (+20/+3)	false	P	1000.0	2700	1475.0	07-Mar-2023 08:32:36	false
MERD N	BLEUZ	28-037361	IFPA	TREE	N32° 19' 38.1700"	W088° 46' 25.3700"	475.0000	0.0000	475.0000	1A (+20/+3)	false	P	1000.0	2700	1475.0	07-Mar-2023 08:32:36	false
MERD N	BLEUZ	28-031511	IFPA	TREE	N32° 20' 31.2300"	W088° 47' 02.7700"	475.0000	0.0000	475.0000	1B (+20/+10)	false	P	1000.0	2700	1475.0	07-Mar-2023 08:32:36	false
MERD N	BLEUZ	28-045953	IFPA	TREE	N32° 19' 42.2200"	W088° 46' 49.9100"	475.0000	0.0000	475.0000	1B (+20/+10)	false	P	1000.0	2700	1475.0	07-Mar-2023 08:32:36	false
MERD N	BLEUZ	28-037409	IFPA	TREE	N32° 21' 12.0200"	W088° 46' 26.2500"	475.0000	0.0000	475.0000	1B (+20/+10)	false	P	1000.0	2700	1475.0	07-Mar-2023 08:32:36	false

TRSSH (RNAV)

MERD N	BLEUZ	28-037818	IFPA	TREE	N32° 19' 11.6200"	W088° 46' 19.8500"	475.0000	0.0000	475.0000	1A (+20/+3)	false	P	1000.0	2700	1475.0	07-Mar-2023 08:32:36	false
MERD N	BLEUZ	28-037412	IFPA	TREE	N32° 19' 48.6900"	W088° 46' 10.7200"	475.0000	0.0000	475.0000	1A (+20/+3)	false	P	1000.0	2700	1475.0	07-Mar-2023 08:32:36	false
MERD N	BLEUZ	28-037433	IFPA	TREE	N32° 19' 51.5300"	W088° 46' 59.2800"	475.0000	0.0000	475.0000	1B (+20/+10)	false	P	1000.0	2700	1475.0	07-Mar-2023 08:32:36	false
MERD N	BLEUZ	28-045225	IFPA	TREE	N32° 19' 21.1900"	W088° 46' 33.8500"	475.0000	0.0000	475.0000	1A (+20/+3)	false	P	1000.0	2700	1475.0	07-Mar-2023 08:32:36	false
MERD N	BLEUZ	28-031285	IFPA	TREE	N32° 19' 04.3600"	W088° 46' 18.9900"	475.0000	0.0000	475.0000	1A (+20/+3)	false	P	1000.0	2700	1475.0	07-Mar-2023 08:32:36	false
MERD N	BLEUZ	28-037413	IFPA	TREE	N32° 19' 54.8800"	W088° 46' 14.4600"	475.0000	0.0000	475.0000	1B (+20/+10)	false	P	1000.0	2700	1475.0	07-Mar-2023 08:32:36	false
MERD N	BLEUZ	28-022283	IFPA	POLE	N32° 19' 56.4100"	W088° 46' 47.1400"	475.0000	37.0000	475.0000	1B (+20/+10)	false	P	1000.0	2700	1475.0	07-Mar-2023 08:32:36	true
MERD N	BLEUZ	28-033035	IFPA	TREE	N32° 19' 18.1200"	W088° 46' 51.7300"	475.0000	0.0000	475.0000	1A (+20/+3)	false	P	1000.0	2700	1475.0	07-Mar-2023 08:32:36	false
MERD N	BLEUZ	28-033182	IFPA	TREE	N32° 19' 37.2200"	W088° 46' 19.2200"	475.0000	0.0000	475.0000	1A (+20/+3)	false	P	1000.0	2700	1475.0	07-Mar-2023 08:32:36	false
MERD N	BLEUZ	28-031533	IFPA	TREE	N32° 20' 28.4200"	W088° 46' 58.9300"	475.0000	0.0000	475.0000	1B (+20/+10)	false	P	1000.0	2700	1475.0	07-Mar-2023 08:32:36	false
MERD N	BLEUZ	28-031425	IFPA	TREE	N32° 19' 51.0100"	W088° 46' 04.5400"	474.0000	0.0000	474.0000	1A (+20/+3)	false	P	1000.0	2700	1474.0	07-Mar-2023 08:32:36	false
MERD N	BLEUZ	28-033613	IFPA	TREE	N32° 20' 24.2300"	W088° 46' 51.7000"	474.0000	0.0000	474.0000	1B (+20/+10)	false	P	1000.0	2700	1474.0	07-Mar-2023 08:32:36	false
MERD N	BLEUZ	28-037703	IFPA	TREE	N32° 19' 06.3500"	W088° 46' 25.2200"	474.0000	0.0000	474.0000	1A (+20/+3)	false	P	1000.0	2700	1474.0	07-Mar-2023 08:32:36	false
MERD N	BLEUZ	28-032958	IFPA	TREE	N32° 19' 26.6800"	W088° 46' 41.3500"	474.0000	0.0000	474.0000	1A (+20/+3)	false	P	1000.0	2700	1474.0	07-Mar-2023 08:32:36	false
MERD N	BLEUZ	28-043794	IFPA	TREE	N32° 19' 39.9500"	W088° 47' 02.1300"	474.0000	0.0000	474.0000	1B (+20/+10)	false	P	1000.0	2700	1474.0	07-Mar-2023 08:32:36	false
MERD N	BLEUZ	28-032845	IFPA	TREE	N32° 21' 13.8000"	W088° 46' 27.1900"	474.0000	0.0000	474.0000	1B (+20/+10)	false	P	1000.0	2700	1474.0	07-Mar-2023 08:32:36	false
MERD N	BLEUZ	28-032175	IFPA	TREE	N32° 19' 09.8000"	W088° 46' 26.1700"	474.0000	0.0000	474.0000	1A (+20/+3)	false	P	1000.0	2700	1474.0	07-Mar-2023 08:32:36	false
MERD N	BLEUZ	28-033389	IFPA	TREE	N32° 19' 56.7600"	W088° 46' 44.4100"	474.0000	0.0000	474.0000	1B (+20/+10)	false	P	1000.0	2700	1474.0	07-Mar-2023 08:32:36	false
MERD N	BLEUZ	28-031572	IFPA	TREE	N32° 20' 25.0500"	W088° 46' 37.6000"	474.0000	0.0000	474.0000	1B (+20/+10)	false	P	1000.0	2700	1474.0	07-Mar-2023 08:32:36	false
MERD N	BLEUZ	28-031575	IFPA	TREE	N32° 20' 27.3400"	W088° 46' 38.1600"	474.0000	0.0000	474.0000	1B (+20/+10)	false	P	1000.0	2700	1474.0	07-Mar-2023 08:32:36	false
MERD N	BLEUZ	28-031568	IFPA	TREE	N32° 20' 28.7200"	W088° 46' 42.5200"	474.0000	0.0000	474.0000	1B (+20/+10)	false	P	1000.0	2700	1474.0	07-Mar-2023 08:32:36	false
MERD N	BLEUZ	28-022291	IFPA	POLE	N32° 21' 58.9600"	W088° 44' 07.3300"	474.0000	94.0000	474.0000	2C (+50/+20)	false	P	1000.0	2700	1474.0	07-Mar-2023 08:32:36	true
MERD N	BLEUZ	28-037702	IFPA	TREE	N32° 18' 58.3800"	W088° 46' 15.4600"	474.0000	0.0000	474.0000	1A (+20/+3)	false	P	1000.0	2700	1474.0	07-Mar-2023 08:32:36	false
MERD N	BLEUZ	28-037058	IFPA	TREE	N32° 19' 37.2300"	W088° 46' 48.6600"	474.0000	0.0000	474.0000	1B (+20/+10)	false	P	1000.0	2700	1474.0	07-Mar-2023 08:32:36	false
MERD N	BLEUZ	28-031262	IFPA	TREE	N32° 19' 02.5000"	W088° 46' 14.4800"	474.0000	0.0000	474.0000	1A (+20/+3)	false	P	1000.0	2700	1474.0	07-Mar-2023 08:32:36	false
MERD N	BLEUZ	28-031456	IFPA	TREE	N32° 20' 30.8400"	W088° 46' 57.3600"	474.0000	0.0000	474.0000	1B (+20/+10)	false	P	1000.0	2700	1474.0	07-Mar-2023 08:32:36	false

TRSSH (RNAV)

MERD N	BLEUZ	28-032118	IFPA	TREE	N32° 19' 53.4000"	W088° 46' 15.7500"	474.0000	0.0000	474.0000	1B (+20/+10)	false	P	1000.0	2700	1474.0	07-Mar-2023 08:32:36	false
MERD N	BLEUZ	28-025615	IFPA	TREE	N32° 21' 55.3300"	W088° 44' 17.7300"	474.0000	0.0000	474.0000	2C (+50/+20)	false	P	1000.0	2700	1474.0	07-Mar-2023 08:32:36	false
MERD N	BLEUZ	28-044993	IFPA	TREE	N32° 20' 01.3700"	W088° 46' 28.1100"	474.0000	0.0000	474.0000	1B (+20/+10)	false	P	1000.0	2700	1474.0	07-Mar-2023 08:32:36	false
MERD N	BLEUZ	28-032255	IFPA	TREE	N32° 19' 03.6500"	W088° 46' 29.2500"	474.0000	0.0000	474.0000	1A (+20/+3)	false	P	1000.0	2700	1474.0	07-Mar-2023 08:32:36	false
MERD N	BLEUZ	28-032049	IFPA	TREE	N32° 18' 57.4000"	W088° 46' 16.0100"	473.0000	0.0000	473.0000	1A (+20/+3)	false	P	1000.0	2700	1473.0	07-Mar-2023 08:32:36	false
MERD N	BLEUZ	28-032236	IFPA	TREE	N32° 20' 42.3200"	W088° 46' 53.9800"	473.0000	0.0000	473.0000	1B (+20/+10)	false	P	1000.0	2700	1473.0	07-Mar-2023 08:32:36	false
MERD N	BLEUZ	28-044661	IFPA	TREE	N32° 20' 07.7600"	W088° 46' 24.8300"	473.0000	0.0000	473.0000	1B (+20/+10)	false	P	1000.0	2700	1473.0	07-Mar-2023 08:32:36	false
MERD N	BLEUZ	28-031567	IFPA	TREE	N32° 20' 27.9700"	W088° 46' 43.2100"	473.0000	0.0000	473.0000	1B (+20/+10)	false	P	1000.0	2700	1473.0	07-Mar-2023 08:32:36	false
MERD N	BLEUZ	28-033747	IFPA	TREE	N32° 19' 16.3900"	W088° 46' 35.2900"	473.0000	0.0000	473.0000	1A (+20/+3)	false	P	1000.0	2700	1473.0	07-Mar-2023 08:32:36	false
MERD N	BLEUZ	28-032964	IFPA	TREE	N32° 19' 27.3500"	W088° 46' 41.9900"	473.0000	0.0000	473.0000	1A (+20/+3)	false	P	1000.0	2700	1473.0	07-Mar-2023 08:32:36	false
MERD N	BLEUZ	28-031855	IFPA	TREE	N32° 20' 28.9900"	W088° 46' 31.6600"	473.0000	0.0000	473.0000	1B (+20/+10)	false	P	1000.0	2700	1473.0	07-Mar-2023 08:32:36	false
MERD N	BLEUZ	28-037362	IFPA	TREE	N32° 19' 34.2300"	W088° 46' 23.9200"	473.0000	0.0000	473.0000	1A (+20/+3)	false	P	1000.0	2700	1473.0	07-Mar-2023 08:32:36	false
MERD N	BLEUZ	28-037754	IFPA	TREE	N32° 19' 12.5800"	W088° 46' 18.6900"	473.0000	0.0000	473.0000	1A (+20/+3)	false	P	1000.0	2700	1473.0	07-Mar-2023 08:32:36	false
MERD N	BLEUZ	28-025609	IFPA	TREE	N32° 21' 47.1600"	W088° 44' 14.0900"	473.0000	0.0000	473.0000	1B (+20/+10)	false	P	1000.0	2700	1473.0	07-Mar-2023 08:32:36	false
MERD N	BLEUZ	28-022276	IFPA	POLE	N32° 19' 44.8900"	W088° 46' 38.4100"	473.0000	49.0000	473.0000	1B (+20/+10)	false	P	1000.0	2700	1473.0	07-Mar-2023 08:32:36	true
MERD N	BLEUZ	28-033194	IFPA	TREE	N32° 20' 01.1600"	W088° 47' 02.2100"	473.0000	0.0000	473.0000	1B (+20/+10)	false	P	1000.0	2700	1473.0	07-Mar-2023 08:32:36	false
MERD N	BLEUZ	28-032400	IFPA	TREE	N32° 19' 24.2200"	W088° 46' 45.8800"	473.0000	0.0000	473.0000	1A (+20/+3)	false	P	1000.0	2700	1473.0	07-Mar-2023 08:32:36	false
MERD N	BLEUZ	28-032237	IFPA	TREE	N32° 20' 43.4200"	W088° 46' 56.6100"	473.0000	0.0000	473.0000	1B (+20/+10)	false	P	1000.0	2700	1473.0	07-Mar-2023 08:32:36	false
MERD N	BLEUZ	28-045002	IFPA	TREE	N32° 19' 30.6100"	W088° 46' 31.2100"	473.0000	0.0000	473.0000	1A (+20/+3)	false	P	1000.0	2700	1473.0	07-Mar-2023 08:32:36	false
MERD N	BLEUZ	28-038795	IFPA	TREE	N32° 19' 18.9200"	W088° 46' 34.0300"	473.0000	0.0000	473.0000	1A (+20/+3)	false	P	1000.0	2700	1473.0	07-Mar-2023 08:32:36	false
MERD N	BLEUZ	28-037410	IFPA	TREE	N32° 19' 24.2200"	W088° 46' 40.6800"	472.0000	0.0000	472.0000	1A (+20/+3)	false	P	1000.0	2700	1472.0	07-Mar-2023 08:32:36	false
MERD N	BLEUZ	28-044808	IFPA	TREE	N32° 19' 50.7600"	W088° 46' 27.0900"	472.0000	0.0000	472.0000	1B (+20/+10)	false	P	1000.0	2700	1472.0	07-Mar-2023 08:32:36	false
MERD N	BLEUZ	28-037873	IFPA	TREE	N32° 20' 32.4200"	W088° 46' 38.2400"	472.0000	0.0000	472.0000	1B (+20/+10)	false	P	1000.0	2700	1472.0	07-Mar-2023 08:32:36	false
MERD N	BLEUZ	28-022292	IFPA	POLE	N32° 21' 57.7000"	W088° 44' 01.9700"	472.0000	95.0000	472.0000	2C (+50/+20)	false	P	1000.0	2700	1472.0	07-Mar-2023 08:32:36	true
MERD N	BLEUZ	28-044803	IFPA	TREE	N32° 19' 29.2300"	W088° 46' 25.8400"	472.0000	0.0000	472.0000	1A (+20/+3)	false	P	1000.0	2700	1472.0	07-Mar-2023 08:32:36	false
MERD N	BLEUZ	28-022252	IFPA	POLE	N32° 19' 25.3000"	W088° 46' 31.9000"	472.0000	47.0000	472.0000	1A (+20/+3)	false	P	1000.0	2700	1472.0	07-Mar-2023 08:32:36	true

TRSSH (RNAV)

MERD N	BLEUZ	28-033029	IFPA	TREE	N32° 19' 53.1200"	W088° 47' 09.1100"	472.0000	0.0000	472.0000	1B (+20/+10)	false	P	1000.0	2700	1472.0	07-Mar-2023 08:32:36	false
MERD N	BLEUZ	28-032779	IFPA	TREE	N32° 19' 27.7800"	W088° 46' 37.3200"	472.0000	0.0000	472.0000	1A (+20/+3)	false	P	1000.0	2700	1472.0	07-Mar-2023 08:32:36	false
MERD N	BLEUZ	28-032223	IFPA	TREE	N32° 18' 58.9200"	W088° 46' 14.6200"	472.0000	0.0000	472.0000	1A (+20/+3)	false	P	1000.0	2700	1472.0	07-Mar-2023 08:32:36	false
MERD N	BLEUZ	28-038762	IFPA	TREE	N32° 19' 22.0200"	W088° 46' 33.8500"	472.0000	0.0000	472.0000	1A (+20/+3)	false	P	1000.0	2700	1472.0	07-Mar-2023 08:32:36	false
MERD N	BLEUZ	28-031274	IFPA	TREE	N32° 20' 38.4700"	W088° 46' 48.8600"	472.0000	0.0000	472.0000	1B (+20/+10)	false	P	1000.0	2700	1472.0	07-Mar-2023 08:32:36	false
MERD N	BLEUZ	28-031586	IFPA	TREE	N32° 19' 44.3900"	W088° 46' 27.4600"	472.0000	0.0000	472.0000	1B (+20/+10)	false	P	1000.0	2700	1472.0	07-Mar-2023 08:32:36	false
MERD N	BLEUZ	28-022258	IFPA	POLE	N32° 19' 27.3600"	W088° 46' 32.5700"	472.0000	50.0000	472.0000	1A (+20/+3)	false	P	1000.0	2700	1472.0	07-Mar-2023 08:32:36	true
MERD N	BLEUZ	28-032259	IFPA	TREE	N32° 18' 50.8800"	W088° 46' 15.9100"	472.0000	0.0000	472.0000	1B (+20/+10)	false	P	1000.0	2700	1472.0	07-Mar-2023 08:32:36	false
MERD N	BLEUZ	28-031899	IFPA	TREE	N32° 19' 22.3300"	W088° 46' 23.8900"	472.0000	0.0000	472.0000	1A (+20/+3)	false	P	1000.0	2700	1472.0	07-Mar-2023 08:32:36	false
MERD N	BLEUZ	28-037387	IFPA	TREE	N32° 19' 27.9700"	W088° 46' 27.0900"	471.0000	0.0000	471.0000	1A (+20/+3)	false	P	1000.0	2700	1471.0	07-Mar-2023 08:32:36	false
MERD N	BLEUZ	28-037414	IFPA	TREE	N32° 20' 04.1200"	W088° 46' 25.3400"	471.0000	0.0000	471.0000	1B (+20/+10)	false	P	1000.0	2700	1471.0	07-Mar-2023 08:32:36	false
MERD N	BLEUZ	28-038461	IFPA	TREE	N32° 19' 49.0000"	W088° 46' 24.4000"	471.0000	0.0000	471.0000	1B (+20/+10)	false	P	1000.0	2700	1471.0	07-Mar-2023 08:32:36	false
MERD N	BLEUZ	28-037070	IFPA	TREE	N32° 19' 18.6400"	W088° 46' 18.6200"	471.0000	0.0000	471.0000	1A (+20/+3)	false	P	1000.0	2700	1471.0	07-Mar-2023 08:32:36	false
MERD N	BLEUZ	28-033188	IFPA	TREE	N32° 19' 57.8100"	W088° 47' 06.6300"	471.0000	0.0000	471.0000	1B (+20/+10)	false	P	1000.0	2700	1471.0	07-Mar-2023 08:32:36	false
MERD N	BLEUZ	28-045950	IFPA	TREE	N32° 19' 36.5400"	W088° 46' 49.3300"	471.0000	0.0000	471.0000	1B (+20/+10)	false	P	1000.0	2700	1471.0	07-Mar-2023 08:32:36	false
MERD N	BLEUZ	28-022266	IFPA	POLE	N32° 20' 04.7100"	W088° 47' 04.3200"	471.0000	33.0000	471.0000	1B (+20/+10)	false	P	1000.0	2700	1471.0	07-Mar-2023 08:32:36	true
MERD N	BLEUZ	28-031589	IFPA	TREE	N32° 19' 44.1000"	W088° 46' 21.2700"	471.0000	0.0000	471.0000	1A (+20/+3)	false	P	1000.0	2700	1471.0	07-Mar-2023 08:32:36	false
MERD N	BLEUZ	28-037405	IFPA	TREE	N32° 19' 25.6800"	W088° 46' 38.3300"	471.0000	0.0000	471.0000	1A (+20/+3)	false	P	1000.0	2700	1471.0	07-Mar-2023 08:32:36	false
MERD N	BLEUZ	28-044037	IFPA	TREE	N32° 19' 47.9300"	W088° 47' 12.3800"	471.0000	0.0000	471.0000	1B (+20/+10)	false	P	1000.0	2700	1471.0	07-Mar-2023 08:32:36	false
MERD N	BLEUZ	28-037697	IFPA	TREE	N32° 19' 51.3300"	W088° 46' 57.9400"	471.0000	0.0000	471.0000	1B (+20/+10)	false	P	1000.0	2700	1471.0	07-Mar-2023 08:32:36	false
MERD N	BLEUZ	28-022274	IFPA	POLE	N32° 19' 53.1300"	W088° 46' 45.8000"	471.0000	32.0000	471.0000	1B (+20/+10)	false	P	1000.0	2700	1471.0	07-Mar-2023 08:32:36	true
MERD N	BLEUZ	28-038524	IFPA	TREE	N32° 19' 17.4500"	W088° 46' 48.3600"	470.0000	0.0000	470.0000	1A (+20/+3)	false	P	1000.0	2700	1470.0	07-Mar-2023 08:32:36	false
MERD N	BLEUZ	28-033022	IFPA	TREE	N32° 19' 49.9700"	W088° 47' 11.0900"	470.0000	0.0000	470.0000	1B (+20/+10)	false	P	1000.0	2700	1470.0	07-Mar-2023 08:32:36	false
MERD N	BLEUZ	28-033732	IFPA	TREE	N32° 20' 16.4600"	W088° 47' 00.9400"	470.0000	0.0000	470.0000	1B (+20/+10)	false	P	1000.0	2700	1470.0	07-Mar-2023 08:32:36	false
MERD N	BLEUZ	28-031704	IFPA	TREE	N32° 20' 20.9300"	W088° 46' 50.3000"	470.0000	0.0000	470.0000	1B (+20/+10)	false	P	1000.0	2700	1470.0	07-Mar-2023 08:32:36	false
MERD N	BLEUZ	28-033687	IFPA	TREE	N32° 19' 00.1300"	W088° 46' 17.2500"	470.0000	0.0000	470.0000	1A (+20/+3)	false	P	1000.0	2700	1470.0	07-Mar-2023 08:32:36	false

TRSSH (RNAV)

MERD N	BLEUZ	28-033541	IFPA	TREE	N32° 20' 29.0100"	W088° 46' 56.3300"	470.0000	0.0000	470.0000	1B (+20/+10)	false	P	1000.0	2700	1470.0	07-Mar-2023 08:32:36	false
MERD N	BLEUZ	28-032176	IFPA	TREE	N32° 19' 00.6200"	W088° 46' 15.1500"	470.0000	0.0000	470.0000	1A (+20/+3)	false	P	1000.0	2700	1470.0	07-Mar-2023 08:32:36	false
MERD N	BLEUZ	28-032698	IFPA	TREE	N32° 19' 23.5200"	W088° 46' 42.2900"	470.0000	0.0000	470.0000	1A (+20/+3)	false	P	1000.0	2700	1470.0	07-Mar-2023 08:32:36	false
MERD N	BLEUZ	28-038527	IFPA	TREE	N32° 20' 37.7500"	W088° 46' 57.0300"	470.0000	0.0000	470.0000	1B (+20/+10)	false	P	1000.0	2700	1470.0	07-Mar-2023 08:32:36	false
MERD N	BLEUZ	28-032165	IFPA	TREE	N32° 19' 05.4000"	W088° 46' 20.4900"	470.0000	0.0000	470.0000	1A (+20/+3)	false	P	1000.0	2700	1470.0	07-Mar-2023 08:32:36	false
MERD N	BLEUZ	28-038513	IFPA	TREE	N32° 19' 11.6300"	W088° 46' 37.5400"	470.0000	0.0000	470.0000	1A (+20/+3)	false	P	1000.0	2700	1470.0	07-Mar-2023 08:32:36	false
MERD N	BLEUZ	28-033306	IFPA	TREE	N32° 19' 24.3000"	W088° 46' 30.9100"	470.0000	0.0000	470.0000	1A (+20/+3)	false	P	1000.0	2700	1470.0	07-Mar-2023 08:32:36	false
MERD N	BLEUZ	28-037105	IFPA	TREE	N32° 19' 24.7900"	W088° 46' 14.4200"	470.0000	0.0000	470.0000	1A (+20/+3)	false	P	1000.0	2700	1470.0	07-Mar-2023 08:32:36	false
MERD N	BLEUZ	28-022293	IFPA	POLE	N32° 21' 55.6200"	W088° 43' 53.6400"	470.0000	99.0000	470.0000	2C (+50/+20)	false	P	1000.0	2700	1470.0	07-Mar-2023 08:32:36	true
MERD N	BLEUZ	28-032212	IFPA	TREE	N32° 20' 38.4000"	W088° 46' 56.8800"	470.0000	0.0000	470.0000	1B (+20/+10)	false	P	1000.0	2700	1470.0	07-Mar-2023 08:32:36	false
MERD N	BLEUZ	28-032844	IFPA	TREE	N32° 21' 09.7300"	W088° 46' 24.8900"	470.0000	0.0000	470.0000	1B (+20/+10)	false	P	1000.0	2700	1470.0	07-Mar-2023 08:32:36	false
MERD N	BLEUZ	28-033025	IFPA	TREE	N32° 19' 50.2200"	W088° 47' 13.0200"	470.0000	0.0000	470.0000	1B (+20/+10)	false	P	1000.0	2700	1470.0	07-Mar-2023 08:32:36	false
MERD N	BLEUZ	28-033082	IFPA	TREE	N32° 19' 20.2300"	W088° 46' 44.9400"	470.0000	0.0000	470.0000	1A (+20/+3)	false	P	1000.0	2700	1470.0	07-Mar-2023 08:32:36	false
MERD N	BLEUZ	28-033466	IFPA	TREE	N32° 19' 51.1100"	W088° 46' 29.5900"	470.0000	0.0000	470.0000	1B (+20/+10)	false	P	1000.0	2700	1470.0	07-Mar-2023 08:32:36	false
MERD N	BLEUZ	28-044995	IFPA	TREE	N32° 19' 33.1200"	W088° 46' 29.3100"	469.0000	0.0000	469.0000	1A (+20/+3)	false	P	1000.0	2700	1469.0	07-Mar-2023 08:32:36	false
MERD N	BLEUZ	28-031747	IFPA	TREE	N32° 19' 00.2900"	W088° 46' 37.0200"	469.0000	0.0000	469.0000	1A (+20/+3)	false	P	1000.0	2700	1469.0	07-Mar-2023 08:32:36	false
MERD N	BLEUZ	28-045641	IFPA	TREE	N32° 19' 23.1100"	W088° 46' 39.1600"	469.0000	0.0000	469.0000	1A (+20/+3)	false	P	1000.0	2700	1469.0	07-Mar-2023 08:32:36	false
MERD N	BLEUZ	28-038784	IFPA	TREE	N32° 19' 27.8300"	W088° 46' 41.6200"	469.0000	0.0000	469.0000	1A (+20/+3)	false	P	1000.0	2700	1469.0	07-Mar-2023 08:32:36	false
MERD N	BLEUZ	28-022263	IFPA	POLE	N32° 19' 41.4200"	W088° 46' 37.2600"	469.0000	39.0000	469.0000	1B (+20/+10)	false	P	1000.0	2700	1469.0	07-Mar-2023 08:32:36	true
MERD N	BLEUZ	28-022197	IFPA	POLE	N32° 19' 14.8000"	W088° 46' 29.3800"	469.0000	37.0000	469.0000	1A (+20/+3)	false	P	1000.0	2700	1469.0	07-Mar-2023 08:32:36	true
MERD N	BLEUZ	28-031505	IFPA	TREE	N32° 20' 20.5100"	W088° 46' 58.1200"	469.0000	0.0000	469.0000	1B (+20/+10)	false	P	1000.0	2700	1469.0	07-Mar-2023 08:32:36	false
MERD N	BLEUZ	28-033187	IFPA	TREE	N32° 19' 56.0500"	W088° 47' 06.2000"	469.0000	0.0000	469.0000	1B (+20/+10)	false	P	1000.0	2700	1469.0	07-Mar-2023 08:32:36	false
MERD N	BLEUZ	28-033089	IFPA	TREE	N32° 19' 30.5700"	W088° 46' 27.9200"	469.0000	0.0000	469.0000	1A (+20/+3)	false	P	1000.0	2700	1469.0	07-Mar-2023 08:32:36	false
MERD N	BLEUZ	28-043883	IFPA	TREE	N32° 20' 02.1900"	W088° 47' 06.3500"	469.0000	0.0000	469.0000	1B (+20/+10)	false	P	1000.0	2700	1469.0	07-Mar-2023 08:32:36	false
MERD N	BLEUZ	28-022198	IFPA	POLE	N32° 19' 11.8300"	W088° 46' 29.2500"	469.0000	41.0000	469.0000	1A (+20/+3)	false	P	1000.0	2700	1469.0	07-Mar-2023 08:32:36	true
MERD N	BLEUZ	28-032302	IFPA	TREE	N32° 19' 21.0400"	W088° 46' 39.8200"	469.0000	0.0000	469.0000	1A (+20/+3)	false	P	1000.0	2700	1469.0	07-Mar-2023 08:32:36	false

TRSSH (RNAV)



MERD N	BLEUZ	28-033454	IFPA	TREE	N32° 19' 27.1300"	W088° 46' 26.5400"	469.0000	0.0000	469.0000	1A (+20/+3)	false	P	1000.0	2700	1469.0	07-Mar-2023 08:32:36	false
MERD N	BLEUZ	28-032004	IFPA	TREE	N32° 19' 20.7000"	W088° 46' 11.4800"	469.0000	0.0000	469.0000	1A (+20/+3)	false	P	1000.0	2700	1469.0	07-Mar-2023 08:32:36	false
MERD N	BLEUZ	28-032721	IFPA	TREE	N32° 19' 25.1400"	W088° 46' 43.5400"	469.0000	0.0000	469.0000	1A (+20/+3)	false	P	1000.0	2700	1469.0	07-Mar-2023 08:32:36	false
MERD N	BLEUZ	28-037752	IFPA	TREE	N32° 19' 50.4300"	W088° 46' 05.5200"	469.0000	0.0000	469.0000	1A (+20/+3)	false	P	1000.0	2700	1469.0	07-Mar-2023 08:32:36	false
MERD N	BLEUZ	28-031853	IFPA	TREE	N32° 19' 11.7900"	W088° 46' 35.0800"	469.0000	0.0000	469.0000	1A (+20/+3)	false	P	1000.0	2700	1469.0	07-Mar-2023 08:32:36	false
MERD N	BLEUZ	28-033750	IFPA	TREE	N32° 19' 01.4900"	W088° 46' 18.4200"	469.0000	0.0000	469.0000	1A (+20/+3)	false	P	1000.0	2700	1469.0	07-Mar-2023 08:32:36	false
MERD N	BLEUZ	28-037908	IFPA	TREE	N32° 19' 52.0300"	W088° 46' 24.9800"	469.0000	0.0000	469.0000	1B (+20/+10)	false	P	1000.0	2700	1469.0	07-Mar-2023 08:32:36	false
MERD N	BLEUZ	28-033030	IFPA	TREE	N32° 19' 45.1000"	W088° 47' 05.3100"	469.0000	0.0000	469.0000	1B (+20/+10)	false	P	1000.0	2700	1469.0	07-Mar-2023 08:32:36	false
MERD N	BLEUZ	28-031860	IFPA	TREE	N32° 19' 56.4100"	W088° 46' 14.8000"	469.0000	0.0000	469.0000	1B (+20/+10)	false	P	1000.0	2700	1469.0	07-Mar-2023 08:32:36	false
MERD N	BLEUZ	28-033113	IFPA	TREE	N32° 19' 18.9000"	W088° 46' 46.5200"	469.0000	0.0000	469.0000	1A (+20/+3)	false	P	1000.0	2700	1469.0	07-Mar-2023 08:32:36	false
MERD N	BLEUZ	28-031745	IFPA	TREE	N32° 19' 00.4000"	W088° 46' 35.5500"	469.0000	0.0000	469.0000	1A (+20/+3)	false	P	1000.0	2700	1469.0	07-Mar-2023 08:32:36	false
MERD N	BLEUZ	28-037016	IFPA	TREE	N32° 19' 28.2200"	W088° 46' 32.1800"	469.0000	0.0000	469.0000	1A (+20/+3)	false	P	1000.0	2700	1469.0	07-Mar-2023 08:32:36	false
MERD N	BLEUZ	28-038751	IFPA	TREE	N32° 19' 44.1900"	W088° 47' 00.8300"	469.0000	0.0000	469.0000	1B (+20/+10)	false	P	1000.0	2700	1469.0	07-Mar-2023 08:32:36	false
MERD N	BLEUZ	28-031590	IFPA	TREE	N32° 19' 44.7500"	W088° 46' 19.7800"	469.0000	0.0000	469.0000	1A (+20/+3)	false	P	1000.0	2700	1469.0	07-Mar-2023 08:32:36	false
MERD N	BLEUZ	28-031628	IFPA	TREE	N32° 19' 50.5400"	W088° 46' 25.9000"	468.0000	0.0000	468.0000	1B (+20/+10)	false	P	1000.0	2700	1468.0	07-Mar-2023 08:32:36	false
MERD N	BLEUZ	28-032846	IFPA	TREE	N32° 21' 45.8800"	W088° 44' 04.0200"	468.0000	0.0000	468.0000	1A (+20/+3)	false	P	1000.0	2700	1468.0	07-Mar-2023 08:32:36	false
MERD N	BLEUZ	28-038553	IFPA	TREE	N32° 19' 24.7400"	W088° 46' 45.0800"	468.0000	0.0000	468.0000	1A (+20/+3)	false	P	1000.0	2700	1468.0	07-Mar-2023 08:32:36	false
MERD N	BLEUZ	28-031273	IFPA	TREE	N32° 20' 38.2600"	W088° 46' 50.8500"	468.0000	0.0000	468.0000	1B (+20/+10)	false	P	1000.0	2700	1468.0	07-Mar-2023 08:32:36	false
MERD N	BLEUZ	28-025610	IFPA	TREE	N32° 21' 41.9700"	W088° 44' 00.0800"	468.0000	0.0000	468.0000	2C (+50/+20)	false	P	1000.0	2700	1468.0	07-Mar-2023 08:32:36	false
MERD N	BLEUZ	28-032214	IFPA	TREE	N32° 20' 38.4600"	W088° 46' 56.2400"	468.0000	0.0000	468.0000	1B (+20/+10)	false	P	1000.0	2700	1468.0	07-Mar-2023 08:32:36	false
MERD N	BLEUZ	28-043790	IFPA	TREE	N32° 19' 53.4400"	W088° 47' 00.2400"	468.0000	0.0000	468.0000	1B (+20/+10)	false	P	1000.0	2700	1468.0	07-Mar-2023 08:32:36	false
MERD N	BLEUZ	28-031698	IFPA	TREE	N32° 20' 07.8100"	W088° 46' 36.5500"	468.0000	0.0000	468.0000	1B (+20/+10)	false	P	1000.0	2700	1468.0	07-Mar-2023 08:32:36	false
MERD N	BLEUZ	28-037734	IFPA	TREE	N32° 19' 20.3000"	W088° 46' 47.1600"	468.0000	0.0000	468.0000	1A (+20/+3)	false	P	1000.0	2700	1468.0	07-Mar-2023 08:32:36	false
MERD N	BLEUZ	28-045651	IFPA	TREE	N32° 19' 22.2000"	W088° 46' 43.1500"	468.0000	0.0000	468.0000	1A (+20/+3)	false	P	1000.0	2700	1468.0	07-Mar-2023 08:32:36	false
MERD N	BLEUZ	28-032001	IFPA	TREE	N32° 19' 20.8900"	W088° 46' 10.0500"	468.0000	0.0000	468.0000	1A (+20/+3)	false	P	1000.0	2700	1468.0	07-Mar-2023 08:32:36	false
MERD N	BLEUZ	28-032157	IFPA	TREE	N32° 19' 25.9300"	W088° 46' 13.0600"	468.0000	0.0000	468.0000	1A (+20/+3)	false	P	1000.0	2700	1468.0	07-Mar-2023 08:32:36	false

TRSSH (RNAV)

MERD N	BLEUZ	28-033088	IFPA	TREE	N32° 19' 29.7100"	W088° 46' 28.4900"	468.0000	0.0000	468.0000	1A (+20/+3)	false	P	1000.0	2700	1468.0	07-Mar-2023 08:32:36	false
MERD N	BLEUZ	28-031259	IFPA	TREE	N32° 19' 01.0200"	W088° 46' 11.7700"	468.0000	0.0000	468.0000	1A (+20/+3)	false	P	1000.0	2700	1468.0	07-Mar-2023 08:32:36	false
MERD N	BLEUZ	28-031744	IFPA	TREE	N32° 18' 59.0700"	W088° 46' 32.5200"	468.0000	0.0000	468.0000	1A (+20/+3)	false	P	1000.0	2700	1468.0	07-Mar-2023 08:32:36	false
MERD N	BLEUZ	28-033197	IFPA	TREE	N32° 19' 42.6100"	W088° 46' 20.2000"	468.0000	0.0000	468.0000	1A (+20/+3)	false	P	1000.0	2700	1468.0	07-Mar-2023 08:32:36	false
MERD N	BLEUZ	28-032950	IFPA	TREE	N32° 19' 22.8400"	W088° 46' 48.0400"	468.0000	0.0000	468.0000	1B (+20/+10)	false	P	1000.0	2700	1468.0	07-Mar-2023 08:32:36	false
MERD N	BLEUZ	28-033184	IFPA	TREE	N32° 19' 43.5800"	W088° 46' 30.2000"	468.0000	0.0000	468.0000	1B (+20/+10)	false	P	1000.0	2700	1468.0	07-Mar-2023 08:32:36	false
MERD N	BLEUZ	28-038387	IFPA	TREE	N32° 19' 17.2200"	W088° 46' 16.3600"	468.0000	0.0000	468.0000	1A (+20/+3)	false	P	1000.0	2700	1468.0	07-Mar-2023 08:32:36	false
MERD N	BLEUZ	28-045955	IFPA	TREE	N32° 19' 19.9700"	W088° 46' 50.9600"	467.0000	0.0000	467.0000	1A (+20/+3)	false	P	1000.0	2700	1467.0	07-Mar-2023 08:32:36	false
MERD N	BLEUZ	28-031702	IFPA	TREE	N32° 20' 21.2000"	W088° 46' 53.3700"	467.0000	0.0000	467.0000	1B (+20/+10)	false	P	1000.0	2700	1467.0	07-Mar-2023 08:32:36	false
MERD N	BLEUZ	28-037052	IFPA	TREE	N32° 20' 39.5100"	W088° 46' 55.1500"	467.0000	0.0000	467.0000	1B (+20/+10)	false	P	1000.0	2700	1467.0	07-Mar-2023 08:32:36	false
MERD N	BLEUZ	28-031692	IFPA	TREE	N32° 20' 16.6600"	W088° 46' 52.3300"	467.0000	0.0000	467.0000	1B (+20/+10)	false	P	1000.0	2700	1467.0	07-Mar-2023 08:32:36	false
MERD N	BLEUZ	28-033076	IFPA	TREE	N32° 20' 00.4100"	W088° 46' 33.2200"	467.0000	0.0000	467.0000	1B (+20/+10)	false	P	1000.0	2700	1467.0	07-Mar-2023 08:32:36	false
MERD N	BLEUZ	28-033066	IFPA	TREE	N32° 19' 47.3600"	W088° 46' 31.5100"	467.0000	0.0000	467.0000	1B (+20/+10)	false	P	1000.0	2700	1467.0	07-Mar-2023 08:32:36	false
MERD N	BLEUZ	28-043690	IFPA	TREE	N32° 20' 40.3200"	W088° 46' 56.5500"	467.0000	0.0000	467.0000	1B (+20/+10)	false	P	1000.0	2700	1467.0	07-Mar-2023 08:32:36	false
MERD N	BLEUZ	28-033083	IFPA	TREE	N32° 20' 03.8400"	W088° 46' 37.2100"	467.0000	0.0000	467.0000	1B (+20/+10)	false	P	1000.0	2700	1467.0	07-Mar-2023 08:32:36	false
MERD N	BLEUZ	28-038528	IFPA	TREE	N32° 20' 38.0700"	W088° 46' 52.1900"	467.0000	0.0000	467.0000	1B (+20/+10)	false	P	1000.0	2700	1467.0	07-Mar-2023 08:32:36	false
MERD N	BLEUZ	28-033191	IFPA	TREE	N32° 19' 55.9500"	W088° 47' 00.0400"	467.0000	0.0000	467.0000	1B (+20/+10)	false	P	1000.0	2700	1467.0	07-Mar-2023 08:32:36	false
MERD N	BLEUZ	28-031737	IFPA	TREE	N32° 19' 03.2600"	W088° 46' 13.6100"	467.0000	0.0000	467.0000	1A (+20/+3)	false	P	1000.0	2700	1467.0	07-Mar-2023 08:32:36	false
MERD N	BLEUZ	28-056486	IFPA	TRANSMI SSION_LI NE	N31° 58' 05.8100"	W089° 15' 39.5400"	467.0000	97.0000	467.0000	4D (+250/+50)	false	P	1000.0	2700	1467.0	07-Mar-2023 08:32:30	true
MERD N	BLEUZ	28-037760	IFPA	TREE	N32° 19' 39.0200"	W088° 46' 58.7000"	467.0000	0.0000	467.0000	1B (+20/+10)	false	P	1000.0	2700	1467.0	07-Mar-2023 08:32:36	false
MERD N	BLEUZ	28-033093	IFPA	TREE	N32° 19' 52.9600"	W088° 46' 52.9500"	467.0000	0.0000	467.0000	1B (+20/+10)	false	P	1000.0	2700	1467.0	07-Mar-2023 08:32:36	false
MERD N	BLEUZ	28-032445	IFPA	TREE	N32° 19' 22.0800"	W088° 46' 35.8600"	467.0000	0.0000	467.0000	1A (+20/+3)	false	P	1000.0	2700	1467.0	07-Mar-2023 08:32:36	false
MERD N	BLEUZ	28-045799	IFPA	TREE	N32° 19' 17.9700"	W088° 46' 44.7900"	467.0000	0.0000	467.0000	1A (+20/+3)	false	P	1000.0	2700	1467.0	07-Mar-2023 08:32:36	false
MERD N	BLEUZ	28-032069	IFPA	TREE	N32° 19' 49.2400"	W088° 46' 09.7700"	467.0000	0.0000	467.0000	1A (+20/+3)	false	P	1000.0	2700	1467.0	07-Mar-2023 08:32:36	false
MERD N	BLEUZ	28-033075	IFPA	TREE	N32° 19' 58.8500"	W088° 46' 34.4200"	467.0000	0.0000	467.0000	1B (+20/+10)	false	P	1000.0	2700	1467.0	07-Mar-2023 08:32:36	false
MERD N	BLEUZ	28-033433	IFPA	TREE	N32° 19' 55.4200"	W088° 47' 07.5400"	467.0000	0.0000	467.0000	1B (+20/+10)	false	P	1000.0	2700	1467.0	07-Mar-2023 08:32:36	false

TRSSH (RNAV)

MERD N	BLEUZ	28-037771	IFPA	TREE	N32° 19' 17.3500"	W088° 46' 13.7700"	467.0000	0.0000	467.0000	1A (+20/+3)	false	P	1000.0	2700	1467.0	07-Mar-2023 08:32:36	false
MERD N	BLEUZ	28-031279	IFPA	TREE	N32° 20' 31.4400"	W088° 46' 41.2900"	467.0000	0.0000	467.0000	1B (+20/+10)	false	P	1000.0	2700	1467.0	07-Mar-2023 08:32:36	false
MERD N	BLEUZ	28-031841	IFPA	TREE	N32° 19' 20.5400"	W088° 46' 15.3800"	467.0000	0.0000	467.0000	1A (+20/+3)	false	P	1000.0	2700	1467.0	07-Mar-2023 08:32:36	false
MERD N	BLEUZ	28-033159	IFPA	TREE	N32° 19' 33.3200"	W088° 46' 26.7700"	467.0000	0.0000	467.0000	1A (+20/+3)	false	P	1000.0	2700	1467.0	07-Mar-2023 08:32:36	false
MERD N	BLEUZ	28-033192	IFPA	TREE	N32° 19' 57.1200"	W088° 47' 00.7100"	467.0000	0.0000	467.0000	1B (+20/+10)	false	P	1000.0	2700	1467.0	07-Mar-2023 08:32:36	false
MERD N	BLEUZ	28-038797	IFPA	TREE	N32° 20' 09.8200"	W088° 46' 34.4100"	467.0000	0.0000	467.0000	1B (+20/+10)	false	P	1000.0	2700	1467.0	07-Mar-2023 08:32:36	false
MERD N	BLEUZ	28-031290	IFPA	TREE	N32° 20' 33.3100"	W088° 46' 40.2200"	467.0000	0.0000	467.0000	1B (+20/+10)	false	P	1000.0	2700	1467.0	07-Mar-2023 08:32:36	false
MERD N	BLEUZ	28-033278	IFPA	TREE	N32° 21' 03.5500"	W088° 46' 25.9000"	467.0000	0.0000	467.0000	1B (+20/+10)	false	P	1000.0	2700	1467.0	07-Mar-2023 08:32:36	false
MERD N	BLEUZ	28-032112	IFPA	TREE	N32° 19' 26.6200"	W088° 46' 42.9500"	466.0000	0.0000	466.0000	1A (+20/+3)	false	P	1000.0	2700	1466.0	07-Mar-2023 08:32:36	false
MERD N	BLEUZ	28-045446	IFPA	TREE	N32° 19' 45.7300"	W088° 46' 35.3300"	466.0000	0.0000	466.0000	1B (+20/+10)	false	P	1000.0	2700	1466.0	07-Mar-2023 08:32:36	false
MERD N	BLEUZ	28-031739	IFPA	TREE	N32° 19' 23.1300"	W088° 46' 35.7500"	466.0000	0.0000	466.0000	1A (+20/+3)	false	P	1000.0	2700	1466.0	07-Mar-2023 08:32:36	false
MERD N	BLEUZ	28-043684	IFPA	TREE	N32° 19' 42.7400"	W088° 46' 52.6600"	466.0000	0.0000	466.0000	1B (+20/+10)	false	P	1000.0	2700	1466.0	07-Mar-2023 08:32:36	false
MERD N	BLEUZ	28-022285	IFPA	POLE	N32° 19' 58.4800"	W088° 46' 47.0500"	466.0000	24.0000	466.0000	1B (+20/+10)	false	P	1000.0	2700	1466.0	07-Mar-2023 08:32:36	true
MERD N	BLEUZ	28-033316	IFPA	TREE	N32° 21' 10.9500"	W088° 46' 26.9300"	466.0000	0.0000	466.0000	1B (+20/+10)	false	P	1000.0	2700	1466.0	07-Mar-2023 08:32:36	false
MERD N	BLEUZ	28-037365	IFPA	TREE	N32° 19' 39.5500"	W088° 46' 20.4800"	466.0000	0.0000	466.0000	1A (+20/+3)	false	P	1000.0	2700	1466.0	07-Mar-2023 08:32:36	false
MERD N	BLEUZ	28-031858	IFPA	TREE	N32° 19' 56.2200"	W088° 46' 20.6800"	466.0000	0.0000	466.0000	1B (+20/+10)	false	P	1000.0	2700	1466.0	07-Mar-2023 08:32:36	false
MERD N	BLEUZ	28-031453	IFPA	TREE	N32° 20' 29.5000"	W088° 46' 59.4500"	466.0000	0.0000	466.0000	1B (+20/+10)	false	P	1000.0	2700	1466.0	07-Mar-2023 08:32:36	false
MERD N	BLEUZ	28-033532	IFPA	TREE	N32° 20' 13.8500"	W088° 47' 08.2300"	466.0000	0.0000	466.0000	1B (+20/+10)	false	P	1000.0	2700	1466.0	07-Mar-2023 08:32:36	false
MERD N	BLEUZ	28-032843	IFPA	TREE	N32° 21' 09.7700"	W088° 46' 26.0200"	466.0000	0.0000	466.0000	1B (+20/+10)	false	P	1000.0	2700	1466.0	07-Mar-2023 08:32:36	false
MERD N	BLEUZ	28-022272	IFPA	POLE	N32° 19' 53.0300"	W088° 46' 45.8800"	466.0000	27.0000	466.0000	1B (+20/+10)	false	P	1000.0	2700	1466.0	07-Mar-2023 08:32:36	true
MERD N	BLEUZ	28-033600	IFPA	TREE	N32° 20' 37.9300"	W088° 46' 54.0700"	466.0000	0.0000	466.0000	1B (+20/+10)	false	P	1000.0	2700	1466.0	07-Mar-2023 08:32:36	false
MERD N	BLEUZ	28-031894	IFPA	TREE	N32° 21' 31.3700"	W088° 44' 03.3500"	466.0000	0.0000	466.0000	1A (+20/+3)	false	P	1000.0	2700	1466.0	07-Mar-2023 08:32:36	false
MERD N	BLEUZ	28-031909	IFPA	TREE	N32° 20' 30.5600"	W088° 46' 31.5600"	466.0000	0.0000	466.0000	1B (+20/+10)	false	P	1000.0	2700	1466.0	07-Mar-2023 08:32:36	false
MERD N	BLEUZ	28-032826	IFPA	TREE	N32° 21' 08.2800"	W088° 46' 26.7400"	466.0000	0.0000	466.0000	1B (+20/+10)	false	P	1000.0	2700	1466.0	07-Mar-2023 08:32:36	false
MERD N	BLEUZ	28-031835	IFPA	TREE	N32° 19' 20.5700"	W088° 46' 12.7500"	466.0000	0.0000	466.0000	1A (+20/+3)	false	P	1000.0	2700	1466.0	07-Mar-2023 08:32:36	false
MERD N	BLEUZ	28-032050	IFPA	TREE	N32° 19' 12.3700"	W088° 46' 34.5800"	466.0000	0.0000	466.0000	1A (+20/+3)	false	P	1000.0	2700	1466.0	07-Mar-2023 08:32:36	false

TRSSH (RNAV)

MERD N	BLEUZ	28-031734	IFPA	TREE	N32° 19' 19.0900"	W088° 46' 32.5900"	466.0000	0.0000	466.0000	1A (+20/+3)	false	P	1000.0	2700	1466.0	07-Mar-2023 08:32:36	false
MERD N	BLEUZ	28-033749	IFPA	TREE	N32° 19' 07.7900"	W088° 46' 26.0400"	466.0000	0.0000	466.0000	1A (+20/+3)	false	P	1000.0	2700	1466.0	07-Mar-2023 08:32:36	false
MERD N	BLEUZ	28-033276	IFPA	TREE	N32° 19' 22.8000"	W088° 46' 37.8900"	466.0000	0.0000	466.0000	1A (+20/+3)	false	P	1000.0	2700	1466.0	07-Mar-2023 08:32:36	false
MERD N	BLEUZ	28-037359	IFPA	TREE	N32° 19' 37.0100"	W088° 46' 26.5300"	466.0000	0.0000	466.0000	1A (+20/+3)	false	P	1000.0	2700	1466.0	07-Mar-2023 08:32:36	false
MERD N	BLEUZ	28-031696	IFPA	TREE	N32° 20' 19.2900"	W088° 46' 43.7400"	466.0000	0.0000	466.0000	1B (+20/+10)	false	P	1000.0	2700	1466.0	07-Mar-2023 08:32:36	false
MERD N	BLEUZ	28-032313	IFPA	TREE	N32° 19' 22.0200"	W088° 46' 40.5700"	466.0000	0.0000	466.0000	1A (+20/+3)	false	P	1000.0	2700	1466.0	07-Mar-2023 08:32:36	false
MERD N	BLEUZ	28-031512	IFPA	TREE	N32° 20' 30.9800"	W088° 47' 01.2600"	466.0000	0.0000	466.0000	1B (+20/+10)	false	P	1000.0	2700	1466.0	07-Mar-2023 08:32:36	false
MERD N	BLEUZ	28-031294	IFPA	TREE	N32° 20' 32.1400"	W088° 46' 34.9100"	466.0000	0.0000	466.0000	1B (+20/+10)	false	P	1000.0	2700	1466.0	07-Mar-2023 08:32:36	false
MERD N	BLEUZ	28-033102	IFPA	TREE	N32° 19' 48.8600"	W088° 46' 47.9700"	466.0000	0.0000	466.0000	1B (+20/+10)	false	P	1000.0	2700	1466.0	07-Mar-2023 08:32:36	false
MERD N	BLEUZ	28-032051	IFPA	TREE	N32° 18' 56.6300"	W088° 46' 15.4800"	466.0000	0.0000	466.0000	1A (+20/+3)	false	P	1000.0	2700	1466.0	07-Mar-2023 08:32:36	false
MERD N	BLEUZ	28-031506	IFPA	TREE	N32° 20' 20.2600"	W088° 46' 54.8000"	466.0000	0.0000	466.0000	1B (+20/+10)	false	P	1000.0	2700	1466.0	07-Mar-2023 08:32:36	false
MERD N	BLEUZ	28-031327	IFPA	TREE	N32° 19' 00.2800"	W088° 46' 38.3000"	466.0000	0.0000	466.0000	1A (+20/+3)	false	P	1000.0	2700	1466.0	07-Mar-2023 08:32:36	false
MERD N	BLEUZ	28-032228	IFPA	TREE	N32° 19' 04.6300"	W088° 46' 22.1700"	465.0000	0.0000	465.0000	1A (+20/+3)	false	P	1000.0	2700	1465.0	07-Mar-2023 08:32:36	false
MERD N	BLEUZ	28-031705	IFPA	TREE	N32° 20' 24.7500"	W088° 46' 49.4600"	465.0000	0.0000	465.0000	1B (+20/+10)	false	P	1000.0	2700	1465.0	07-Mar-2023 08:32:36	false
MERD N	BLEUZ	28-045000	IFPA	TREE	N32° 19' 47.4000"	W088° 46' 30.7900"	465.0000	0.0000	465.0000	1B (+20/+10)	false	P	1000.0	2700	1465.0	07-Mar-2023 08:32:36	false
MERD N	BLEUZ	28-033320	IFPA	TREE	N32° 19' 16.6900"	W088° 46' 50.1600"	465.0000	0.0000	465.0000	1A (+20/+3)	false	P	1000.0	2700	1465.0	07-Mar-2023 08:32:36	false
MERD N	BLEUZ	28-033002	IFPA	TREE	N32° 19' 40.3500"	W088° 46' 50.4400"	465.0000	0.0000	465.0000	1B (+20/+10)	false	P	1000.0	2700	1465.0	07-Mar-2023 08:32:36	false
MERD N	BLEUZ	28-031513	IFPA	TREE	N32° 20' 25.5800"	W088° 46' 54.9200"	465.0000	0.0000	465.0000	1B (+20/+10)	false	P	1000.0	2700	1465.0	07-Mar-2023 08:32:36	false
MERD N	BLEUZ	28-022280	IFPA	POLE	N32° 19' 56.6800"	W088° 46' 48.7700"	465.0000	25.0000	465.0000	1B (+20/+10)	false	P	1000.0	2700	1465.0	07-Mar-2023 08:32:36	true
MERD N	BLEUZ	28-033589	IFPA	TREE	N32° 19' 17.3900"	W088° 46' 30.7900"	465.0000	0.0000	465.0000	1A (+20/+3)	false	P	1000.0	2700	1465.0	07-Mar-2023 08:32:36	false
MERD N	BLEUZ	28-045646	IFPA	TREE	N32° 20' 22.8400"	W088° 46' 40.5000"	465.0000	0.0000	465.0000	1B (+20/+10)	false	P	1000.0	2700	1465.0	07-Mar-2023 08:32:36	false
MERD N	BLEUZ	28-045797	IFPA	TREE	N32° 19' 56.6800"	W088° 46' 43.4000"	465.0000	0.0000	465.0000	1B (+20/+10)	false	P	1000.0	2700	1465.0	07-Mar-2023 08:32:36	false
MERD N	BLEUZ	28-033144	IFPA	TREE	N32° 19' 37.9100"	W088° 46' 26.0200"	465.0000	0.0000	465.0000	1A (+20/+3)	false	P	1000.0	2700	1465.0	07-Mar-2023 08:32:36	false
MERD N	BLEUZ	28-033189	IFPA	TREE	N32° 20' 02.0800"	W088° 47' 08.4800"	465.0000	0.0000	465.0000	1B (+20/+10)	false	P	1000.0	2700	1465.0	07-Mar-2023 08:32:36	false
MERD N	BLEUZ	28-033206	IFPA	TREE	N32° 19' 54.6400"	W088° 46' 59.0600"	465.0000	0.0000	465.0000	1B (+20/+10)	false	P	1000.0	2700	1465.0	07-Mar-2023 08:32:36	false
MERD N	BLEUZ	28-031834	IFPA	TREE	N32° 19' 27.7500"	W088° 46' 21.1600"	465.0000	0.0000	465.0000	1A (+20/+3)	false	P	1000.0	2700	1465.0	07-Mar-2023 08:32:36	false

TRSSH (RNAV)

MERD N	BLEUZ	28-031846	IFPA	TREE	N32° 19' 16.5100"	W088° 46' 13.1100"	464.0000	0.0000	464.0000	1A (+20/+3)	false	P	1000.0	2700	1464.0	07-Mar-2023 08:32:36	false
MERD N	BLEUZ	28-032988	IFPA	TREE	N32° 19' 30.1200"	W088° 46' 30.4100"	464.0000	0.0000	464.0000	1A (+20/+3)	false	P	1000.0	2700	1464.0	07-Mar-2023 08:32:36	false
MERD N	BLEUZ	28-033318	IFPA	TREE	N32° 19' 25.4900"	W088° 46' 41.8500"	464.0000	0.0000	464.0000	1A (+20/+3)	false	P	1000.0	2700	1464.0	07-Mar-2023 08:32:36	false
MERD N	BLEUZ	28-031746	IFPA	TREE	N32° 19' 00.3800"	W088° 46' 36.2300"	464.0000	0.0000	464.0000	1A (+20/+3)	false	P	1000.0	2700	1464.0	07-Mar-2023 08:32:36	false
MERD N	BLEUZ	28-045800	IFPA	TREE	N32° 19' 23.0500"	W088° 46' 44.8100"	464.0000	0.0000	464.0000	1A (+20/+3)	false	P	1000.0	2700	1464.0	07-Mar-2023 08:32:36	false
MERD N	BLEUZ	28-033675	IFPA	TREE	N32° 19' 50.3000"	W088° 46' 08.0800"	464.0000	0.0000	464.0000	1A (+20/+3)	false	P	1000.0	2700	1464.0	07-Mar-2023 08:32:36	false
MERD N	BLEUZ	28-037768	IFPA	TREE	N32° 19' 24.2400"	W088° 46' 18.7700"	464.0000	0.0000	464.0000	1A (+20/+3)	false	P	1000.0	2700	1464.0	07-Mar-2023 08:32:36	false
MERD N	BLEUZ	28-032824	IFPA	TREE	N32° 21' 06.0300"	W088° 46' 23.8100"	464.0000	0.0000	464.0000	1B (+20/+10)	false	P	1000.0	2700	1464.0	07-Mar-2023 08:32:36	false
MERD N	BLEUZ	28-032038	IFPA	TREE	N32° 19' 24.6600"	W088° 46' 16.3600"	464.0000	0.0000	464.0000	1A (+20/+3)	false	P	1000.0	2700	1464.0	07-Mar-2023 08:32:36	false
MERD N	BLEUZ	28-033363	IFPA	TREE	N32° 19' 43.5200"	W088° 46' 51.2900"	464.0000	0.0000	464.0000	1B (+20/+10)	false	P	1000.0	2700	1464.0	07-Mar-2023 08:32:36	false
MERD N	BLEUZ	28-031571	IFPA	TREE	N32° 20' 24.0200"	W088° 46' 37.7200"	464.0000	0.0000	464.0000	1B (+20/+10)	false	P	1000.0	2700	1464.0	07-Mar-2023 08:32:36	false
MERD N	BLEUZ	28-033180	IFPA	TREE	N32° 19' 38.0900"	W088° 46' 21.9800"	464.0000	0.0000	464.0000	1A (+20/+3)	false	P	1000.0	2700	1464.0	07-Mar-2023 08:32:36	false
MERD N	BLEUZ	28-033086	IFPA	TREE	N32° 19' 26.3400"	W088° 46' 25.1900"	464.0000	0.0000	464.0000	1A (+20/+3)	false	P	1000.0	2700	1464.0	07-Mar-2023 08:32:36	false
MERD N	BLEUZ	28-032213	IFPA	TREE	N32° 20' 37.6200"	W088° 46' 55.7400"	464.0000	0.0000	464.0000	1B (+20/+10)	false	P	1000.0	2700	1464.0	07-Mar-2023 08:32:36	false
MERD N	BLEUZ	28-032362	IFPA	TREE	N32° 19' 38.0100"	W088° 46' 59.0800"	464.0000	0.0000	464.0000	1B (+20/+10)	false	P	1000.0	2700	1464.0	07-Mar-2023 08:32:36	false
MERD N	BLEUZ	28-033401	IFPA	TREE	N32° 19' 16.2500"	W088° 46' 47.0500"	463.0000	0.0000	463.0000	1A (+20/+3)	false	P	1000.0	2700	1463.0	07-Mar-2023 08:32:36	false
MERD N	BLEUZ	28-032822	IFPA	TREE	N32° 21' 03.3900"	W088° 46' 21.5700"	463.0000	0.0000	463.0000	1B (+20/+10)	false	P	1000.0	2700	1463.0	07-Mar-2023 08:32:36	false
MERD N	BLEUZ	28-032842	IFPA	TREE	N32° 21' 10.3200"	W088° 46' 27.5300"	463.0000	0.0000	463.0000	1B (+20/+10)	false	P	1000.0	2700	1463.0	07-Mar-2023 08:32:36	false
MERD N	BLEUZ	28-033402	IFPA	TREE	N32° 19' 52.9600"	W088° 46' 57.3700"	463.0000	0.0000	463.0000	1B (+20/+10)	false	P	1000.0	2700	1463.0	07-Mar-2023 08:32:36	false
MERD N	BLEUZ	28-038798	IFPA	TREE	N32° 20' 22.9500"	W088° 46' 53.6500"	463.0000	0.0000	463.0000	1B (+20/+10)	false	P	1000.0	2700	1463.0	07-Mar-2023 08:32:36	false
MERD N	BLEUZ	28-037907	IFPA	TREE	N32° 19' 45.5900"	W088° 46' 26.2100"	463.0000	0.0000	463.0000	1B (+20/+10)	false	P	1000.0	2700	1463.0	07-Mar-2023 08:32:36	false
MERD N	BLEUZ	28-033754	IFPA	TREE	N32° 20' 23.9900"	W088° 46' 41.6900"	463.0000	0.0000	463.0000	1B (+20/+10)	false	P	1000.0	2700	1463.0	07-Mar-2023 08:32:36	false
MERD N	BLEUZ	28-031701	IFPA	TREE	N32° 20' 20.8800"	W088° 46' 52.1900"	463.0000	0.0000	463.0000	1B (+20/+10)	false	P	1000.0	2700	1463.0	07-Mar-2023 08:32:36	false
MERD N	BLEUZ	28-032827	IFPA	TREE	N32° 21' 08.7100"	W088° 46' 25.6000"	463.0000	0.0000	463.0000	1B (+20/+10)	false	P	1000.0	2700	1463.0	07-Mar-2023 08:32:36	false
MERD N	BLEUZ	28-038802	IFPA	TREE	N32° 19' 29.6500"	W088° 46' 46.6300"	463.0000	0.0000	463.0000	1B (+20/+10)	false	P	1000.0	2700	1463.0	07-Mar-2023 08:32:36	false
MERD N	BLEUZ	28-022261	IFPA	POLE	N32° 19' 33.1100"	W088° 46' 34.4800"	463.0000	62.0000	463.0000	1A (+20/+3)	false	P	1000.0	2700	1463.0	07-Mar-2023 08:32:36	true

TRSSH (RNAV)

MERD N	BLEUZ	28-044549	IFPA	TREE	N32° 19' 19.7400"	W088° 46' 13.6700"	463.0000	0.0000	463.0000	1A (+20/+3)	false	P	1000.0	2700	1463.0	07-Mar-2023 08:32:36	false
MERD N	BLEUZ	28-038385	IFPA	TREE	N32° 19' 17.7000"	W088° 46' 14.9500"	463.0000	0.0000	463.0000	1A (+20/+3)	false	P	1000.0	2700	1463.0	07-Mar-2023 08:32:36	false
MERD N	BLEUZ	28-033112	IFPA	TREE	N32° 19' 19.1800"	W088° 46' 44.1400"	463.0000	0.0000	463.0000	1A (+20/+3)	false	P	1000.0	2700	1463.0	07-Mar-2023 08:32:36	false
MERD N	BLEUZ	28-031898	IFPA	TREE	N32° 19' 21.1900"	W088° 46' 21.8100"	463.0000	0.0000	463.0000	1A (+20/+3)	false	P	1000.0	2700	1463.0	07-Mar-2023 08:32:36	false
MERD N	BLEUZ	28-032254	IFPA	TREE	N32° 19' 11.2800"	W088° 46' 36.5500"	463.0000	0.0000	463.0000	1A (+20/+3)	false	P	1000.0	2700	1463.0	07-Mar-2023 08:32:36	false
MERD N	BLEUZ	28-056487	IFPA	TRANSMI SSION_LI NE	N31° 58' 07.6700"	W089° 15' 36.9600"	463.0000	97.0000	463.0000	4D (+250/+50)	false	P	1000.0	2700	1463.0	07-Mar-2023 08:32:30	true
MERD N	BLEUZ	28-032075	IFPA	TREE	N32° 20' 16.4900"	W088° 46' 57.9500"	463.0000	0.0000	463.0000	1B (+20/+10)	false	P	1000.0	2700	1463.0	07-Mar-2023 08:32:36	false
MERD N	BLEUZ	28-032201	IFPA	TREE	N32° 19' 00.2900"	W088° 46' 37.6100"	463.0000	0.0000	463.0000	1A (+20/+3)	false	P	1000.0	2700	1463.0	07-Mar-2023 08:32:36	false
MERD N	BLEUZ	28-025632	IFPA	TREE	N32° 22' 09.7600"	W088° 44' 25.4600"	463.0000	0.0000	463.0000	2C (+50/+20)	false	P	1000.0	2700	1463.0	07-Mar-2023 08:32:36	false
MERD N	BLEUZ	28-022364	IFPA	BUILDIN G	N32° 20' 00.2400"	W088° 46' 47.3900"	462.0000	19.0000	462.0000	1B (+20/+10)	false	P	1000.0	2700	1462.0	07-Mar-2023 08:32:36	true
MERD N	BLEUZ	28-037772	IFPA	TREE	N32° 19' 15.9700"	W088° 46' 12.3700"	462.0000	0.0000	462.0000	1A (+20/+3)	false	P	1000.0	2700	1462.0	07-Mar-2023 08:32:36	false
MERD N	BLEUZ	28-031850	IFPA	TREE	N32° 18' 59.6300"	W088° 46' 19.7500"	462.0000	0.0000	462.0000	1A (+20/+3)	false	P	1000.0	2700	1462.0	07-Mar-2023 08:32:36	false
MERD N	BLEUZ	28-037424	IFPA	TREE	N32° 19' 49.9200"	W088° 46' 27.5800"	462.0000	0.0000	462.0000	1B (+20/+10)	false	P	1000.0	2700	1462.0	07-Mar-2023 08:32:36	false
MERD N	BLEUZ	28-025605	IFPA	TREE	N32° 20' 57.3400"	W088° 46' 59.7000"	462.0000	0.0000	462.0000	2C (+50/+20)	false	P	1000.0	2700	1462.0	07-Mar-2023 08:32:36	false
MERD N	BLEUZ	28-037363	IFPA	TREE	N32° 19' 35.7400"	W088° 46' 24.1400"	462.0000	0.0000	462.0000	1A (+20/+3)	false	P	1000.0	2700	1462.0	07-Mar-2023 08:32:36	false
MERD N	BLEUZ	28-031265	IFPA	TREE	N32° 19' 19.3500"	W088° 46' 36.3800"	462.0000	0.0000	462.0000	1A (+20/+3)	false	P	1000.0	2700	1462.0	07-Mar-2023 08:32:36	false
MERD N	BLEUZ	28-022196	IFPA	POLE	N32° 19' 17.5400"	W088° 46' 32.0000"	462.0000	36.0000	462.0000	1A (+20/+3)	false	P	1000.0	2700	1462.0	07-Mar-2023 08:32:36	true
MERD N	BLEUZ	28-022199	IFPA	POLE	N32° 19' 08.9000"	W088° 46' 29.1200"	462.0000	39.0000	462.0000	1A (+20/+3)	false	P	1000.0	2700	1462.0	07-Mar-2023 08:32:36	true
MERD N	BLEUZ	28-037386	IFPA	TREE	N32° 19' 27.4900"	W088° 46' 25.7000"	462.0000	0.0000	462.0000	1A (+20/+3)	false	P	1000.0	2700	1462.0	07-Mar-2023 08:32:36	false
MERD N	BLEUZ	28-025566	IFPA	TREE	N32° 22' 03.6600"	W088° 44' 25.4400"	462.0000	0.0000	462.0000	2C (+50/+20)	false	P	1000.0	2700	1462.0	07-Mar-2023 08:32:36	false
MERD N	BLEUZ	28-038769	IFPA	TREE	N32° 19' 21.4300"	W088° 46' 46.6300"	462.0000	0.0000	462.0000	1A (+20/+3)	false	P	1000.0	2700	1462.0	07-Mar-2023 08:32:36	false
MERD N	BLEUZ	28-032868	IFPA	TREE	N32° 19' 27.8900"	W088° 46' 40.5400"	462.0000	0.0000	462.0000	1A (+20/+3)	false	P	1000.0	2700	1462.0	07-Mar-2023 08:32:36	false
MERD N	BLEUZ	28-037897	IFPA	TREE	N32° 19' 17.1100"	W088° 46' 54.2600"	462.0000	0.0000	462.0000	1B (+20/+10)	false	P	1000.0	2700	1462.0	07-Mar-2023 08:32:36	false
MERD N	BLEUZ	28-032571	IFPA	TREE	N32° 21' 03.6700"	W088° 46' 24.4400"	462.0000	0.0000	462.0000	1B (+20/+10)	false	P	1000.0	2700	1462.0	07-Mar-2023 08:32:36	false
MERD N	BLEUZ	28-033578	IFPA	TREE	N32° 19' 00.3300"	W088° 46' 29.7600"	462.0000	0.0000	462.0000	1A (+20/+3)	false	P	1000.0	2700	1462.0	07-Mar-2023 08:32:36	false
MERD N	BLEUZ	28-033753	IFPA	TREE	N32° 20' 21.8100"	W088° 46' 37.0900"	462.0000	0.0000	462.0000	1B (+20/+10)	false	P	1000.0	2700	1462.0	07-Mar-2023 08:32:36	false

TRSSH (RNAV)

MERD N	BLEUZ	28-037425	IFPA	TREE	N32° 19' 50.5000"	W088° 46' 22.8800"	462.0000	0.0000	462.0000	1B (+20/+10)	false	P	1000.0	2700	1462.0	07-Mar-2023 08:32:36	false
MERD N	BLEUZ	28-037006	IFPA	TREE	N32° 21' 04.8000"	W088° 46' 25.0400"	462.0000	0.0000	462.0000	1B (+20/+10)	false	P	1000.0	2700	1462.0	07-Mar-2023 08:32:36	false
MERD N	BLEUZ	28-000722	IFPA	POLE	N32° 22' 02.1200"	W088° 44' 27.2200"	462.0000	92.0000	462.0000	2C (+50/+20)	false	P	1000.0	2700	1462.0	07-Mar-2023 08:32:36	true
MERD N	BLEUZ	28-032119	IFPA	TREE	N32° 19' 51.2000"	W088° 46' 10.6500"	462.0000	0.0000	462.0000	1A (+20/+3)	false	P	1000.0	2700	1462.0	07-Mar-2023 08:32:36	false
MERD N	BLEUZ	28-033751	IFPA	TREE	N32° 19' 02.5400"	W088° 46' 19.7900"	462.0000	0.0000	462.0000	1A (+20/+3)	false	P	1000.0	2700	1462.0	07-Mar-2023 08:32:36	false
MERD N	BLEUZ	28-032182	IFPA	TREE	N32° 18' 57.8400"	W088° 46' 12.6400"	462.0000	0.0000	462.0000	1A (+20/+3)	false	P	1000.0	2700	1462.0	07-Mar-2023 08:32:36	false
MERD N	BLEUZ	28-031995	IFPA	TREE	N32° 19' 24.1600"	W088° 46' 12.7300"	461.0000	0.0000	461.0000	1A (+20/+3)	false	P	1000.0	2700	1461.0	07-Mar-2023 08:32:36	false
MERD N	BLEUZ	28-031703	IFPA	TREE	N32° 20' 19.7000"	W088° 46' 50.3700"	461.0000	0.0000	461.0000	1B (+20/+10)	false	P	1000.0	2700	1461.0	07-Mar-2023 08:32:36	false
MERD N	BLEUZ	28-033396	IFPA	TREE	N32° 19' 44.6600"	W088° 46' 32.6100"	461.0000	0.0000	461.0000	1B (+20/+10)	false	P	1000.0	2700	1461.0	07-Mar-2023 08:32:36	false
MERD N	BLEUZ	28-032226	IFPA	TREE	N32° 18' 57.6000"	W088° 46' 13.4800"	461.0000	0.0000	461.0000	1A (+20/+3)	false	P	1000.0	2700	1461.0	07-Mar-2023 08:32:36	false
MERD N	BLEUZ	28-033027	IFPA	TREE	N32° 19' 51.4500"	W088° 47' 11.3300"	461.0000	0.0000	461.0000	1B (+20/+10)	false	P	1000.0	2700	1461.0	07-Mar-2023 08:32:36	false
MERD N	BLEUZ	28-031848	IFPA	TREE	N32° 19' 16.2600"	W088° 46' 14.6300"	461.0000	0.0000	461.0000	1A (+20/+3)	false	P	1000.0	2700	1461.0	07-Mar-2023 08:32:36	false
MERD N	BLEUZ	28-031587	IFPA	TREE	N32° 19' 46.8500"	W088° 46' 28.7200"	461.0000	0.0000	461.0000	1B (+20/+10)	false	P	1000.0	2700	1461.0	07-Mar-2023 08:32:36	false
MERD N	BLEUZ	28-032068	IFPA	TREE	N32° 19' 48.1700"	W088° 46' 11.5300"	461.0000	0.0000	461.0000	1A (+20/+3)	false	P	1000.0	2700	1461.0	07-Mar-2023 08:32:36	false
MERD N	BLEUZ	28-036991	IFPA	TREE	N32° 19' 15.1700"	W088° 46' 35.1800"	461.0000	0.0000	461.0000	1A (+20/+3)	false	P	1000.0	2700	1461.0	07-Mar-2023 08:32:36	false
MERD N	BLEUZ	28-031974	IFPA	TREE	N32° 19' 14.7300"	W088° 46' 35.7800"	461.0000	0.0000	461.0000	1A (+20/+3)	false	P	1000.0	2700	1461.0	07-Mar-2023 08:32:36	false
MERD N	BLEUZ	28-031859	IFPA	TREE	N32° 20' 03.6700"	W088° 46' 21.7200"	461.0000	0.0000	461.0000	1B (+20/+10)	false	P	1000.0	2700	1461.0	07-Mar-2023 08:32:36	false
MERD N	BLEUZ	28-032225	IFPA	TREE	N32° 19' 09.6800"	W088° 46' 28.1700"	461.0000	0.0000	461.0000	1A (+20/+3)	false	P	1000.0	2700	1461.0	07-Mar-2023 08:32:36	false
MERD N	BLEUZ	28-044999	IFPA	TREE	N32° 19' 46.0600"	W088° 46' 29.6700"	460.0000	0.0000	460.0000	1B (+20/+10)	false	P	1000.0	2700	1460.0	07-Mar-2023 08:32:36	false
MERD N	BLEUZ	28-031743	IFPA	TREE	N32° 19' 00.2700"	W088° 46' 33.2600"	460.0000	0.0000	460.0000	1A (+20/+3)	false	P	1000.0	2700	1460.0	07-Mar-2023 08:32:36	false
MERD N	BLEUZ	28-044659	IFPA	TREE	N32° 19' 28.7900"	W088° 46' 21.7900"	460.0000	0.0000	460.0000	1A (+20/+3)	false	P	1000.0	2700	1460.0	07-Mar-2023 08:32:36	false
MERD N	BLEUZ	28-037051	IFPA	TREE	N32° 19' 00.5100"	W088° 46' 30.2700"	460.0000	0.0000	460.0000	1A (+20/+3)	false	P	1000.0	2700	1460.0	07-Mar-2023 08:32:36	false
MERD N	BLEUZ	28-033146	IFPA	TREE	N32° 19' 37.8600"	W088° 46' 24.6800"	460.0000	0.0000	460.0000	1A (+20/+3)	false	P	1000.0	2700	1460.0	07-Mar-2023 08:32:36	false
MERD N	BLEUZ	28-043880	IFPA	TREE	N32° 20' 05.0900"	W088° 47' 04.9600"	460.0000	0.0000	460.0000	1B (+20/+10)	false	P	1000.0	2700	1460.0	07-Mar-2023 08:32:36	false
MERD N	BLEUZ	28-032261	IFPA	TREE	N32° 19' 00.4600"	W088° 46' 31.3400"	460.0000	0.0000	460.0000	1A (+20/+3)	false	P	1000.0	2700	1460.0	07-Mar-2023 08:32:36	false
MERD N	BLEUZ	28-031700	IFPA	TREE	N32° 20' 09.6600"	W088° 46' 31.8500"	460.0000	0.0000	460.0000	1B (+20/+10)	false	P	1000.0	2700	1460.0	07-Mar-2023 08:32:36	false

TRSSH (RNAV)

MERD N	BLEUZ	28-031890	IFPA	TREE	N32° 19' 48.7100"	W088° 46' 05.8900"	460.0000	0.0000	460.0000	1A (+20/+3)	false	P	1000.0	2700	1460.0	07-Mar-2023 08:32:36	false
MERD N	BLEUZ	28-031426	IFPA	TREE	N32° 19' 51.9700"	W088° 46' 05.5800"	460.0000	0.0000	460.0000	1A (+20/+3)	false	P	1000.0	2700	1460.0	07-Mar-2023 08:32:36	false
MERD N	BLEUZ	28-031278	IFPA	TREE	N32° 20' 41.6000"	W088° 46' 50.3800"	459.0000	0.0000	459.0000	1B (+20/+10)	false	P	1000.0	2700	1459.0	07-Mar-2023 08:32:36	false
MERD N	BLEUZ	28-037885	IFPA	TREE	N32° 19' 50.1100"	W088° 46' 14.1700"	459.0000	0.0000	459.0000	1A (+20/+3)	false	P	1000.0	2700	1459.0	07-Mar-2023 08:32:36	false
MERD N	BLEUZ	28-033090	IFPA	TREE	N32° 19' 31.4000"	W088° 46' 28.4300"	459.0000	0.0000	459.0000	1A (+20/+3)	false	P	1000.0	2700	1459.0	07-Mar-2023 08:32:36	false
MERD N	BLEUZ	28-025601	IFPA	TREE	N32° 21' 33.4000"	W088° 44' 04.8000"	459.0000	0.0000	459.0000	2C (+50/+20)	false	P	1000.0	2700	1459.0	07-Mar-2023 08:32:36	false
MERD N	BLEUZ	28-037792	IFPA	TREE	N32° 19' 21.1400"	W088° 46' 35.4400"	459.0000	0.0000	459.0000	1A (+20/+3)	false	P	1000.0	2700	1459.0	07-Mar-2023 08:32:36	false
MERD N	BLEUZ	28-033395	IFPA	TREE	N32° 19' 46.5300"	W088° 46' 34.4000"	459.0000	0.0000	459.0000	1B (+20/+10)	false	P	1000.0	2700	1459.0	07-Mar-2023 08:32:36	false
MERD N	BLEUZ	28-022259	IFPA	POLE	N32° 19' 30.1500"	W088° 46' 33.5000"	459.0000	34.0000	459.0000	1A (+20/+3)	false	P	1000.0	2700	1459.0	07-Mar-2023 08:32:36	true
MERD N	BLEUZ	28-033676	IFPA	TREE	N32° 19' 52.9300"	W088° 46' 12.2200"	459.0000	0.0000	459.0000	1A (+20/+3)	false	P	1000.0	2700	1459.0	07-Mar-2023 08:32:36	false
MERD N	BLEUZ	28-045219	IFPA	TREE	N32° 19' 00.4200"	W088° 46' 32.0700"	459.0000	0.0000	459.0000	1A (+20/+3)	false	P	1000.0	2700	1459.0	07-Mar-2023 08:32:36	false
MERD N	BLEUZ	28-022363	IFPA	BUILDIN G	N32° 19' 59.1700"	W088° 46' 46.9700"	459.0000	18.0000	459.0000	1B (+20/+10)	false	P	1000.0	2700	1459.0	07-Mar-2023 08:32:36	true
MERD N	BLEUZ	28-033253	IFPA	TREE	N32° 19' 42.9300"	W088° 47' 00.7000"	459.0000	0.0000	459.0000	1B (+20/+10)	false	P	1000.0	2700	1459.0	07-Mar-2023 08:32:36	false
MERD N	BLEUZ	28-033408	IFPA	TREE	N32° 19' 59.1400"	W088° 47' 02.8200"	459.0000	0.0000	459.0000	1B (+20/+10)	false	P	1000.0	2700	1459.0	07-Mar-2023 08:32:36	false
MERD N	BLEUZ	28-033611	IFPA	TREE	N32° 20' 10.3800"	W088° 46' 32.7200"	459.0000	0.0000	459.0000	1B (+20/+10)	false	P	1000.0	2700	1459.0	07-Mar-2023 08:32:36	false
MERD N	BLEUZ	28-031632	IFPA	TREE	N32° 19' 52.8600"	W088° 46' 22.9700"	459.0000	0.0000	459.0000	1B (+20/+10)	false	P	1000.0	2700	1459.0	07-Mar-2023 08:32:36	false
MERD N	BLEUZ	28-032825	IFPA	TREE	N32° 21' 07.1500"	W088° 46' 24.7200"	458.0000	0.0000	458.0000	1B (+20/+10)	false	P	1000.0	2700	1458.0	07-Mar-2023 08:32:36	false
MERD N	BLEUZ	28-031888	IFPA	TREE	N32° 19' 47.2600"	W088° 46' 05.4800"	458.0000	0.0000	458.0000	1A (+20/+3)	false	P	1000.0	2700	1458.0	07-Mar-2023 08:32:36	false
MERD N	BLEUZ	28-032991	IFPA	TREE	N32° 19' 37.4400"	W088° 46' 50.5800"	458.0000	0.0000	458.0000	1B (+20/+10)	false	P	1000.0	2700	1458.0	07-Mar-2023 08:32:36	false
MERD N	BLEUZ	28-033723	IFPA	TREE	N32° 19' 28.3400"	W088° 46' 41.1200"	458.0000	0.0000	458.0000	1A (+20/+3)	false	P	1000.0	2700	1458.0	07-Mar-2023 08:32:36	false
MERD N	BLEUZ	28-031849	IFPA	TREE	N32° 19' 17.7100"	W088° 46' 41.8300"	458.0000	0.0000	458.0000	1A (+20/+3)	false	P	1000.0	2700	1458.0	07-Mar-2023 08:32:36	false
MERD N	BLEUZ	28-031573	IFPA	TREE	N32° 20' 21.4300"	W088° 46' 35.9300"	458.0000	0.0000	458.0000	1B (+20/+10)	false	P	1000.0	2700	1458.0	07-Mar-2023 08:32:36	false
MERD N	BLEUZ	28-056485	IFPA	TRANSMI SSION_LI NE	N31° 58' 04.6500"	W089° 15' 41.1600"	458.0000	97.0000	458.0000	4D (+250/+50)	false	P	1000.0	2700	1458.0	07-Mar-2023 08:32:30	true
MERD N	BLEUZ	28-022270	IFPA	POLE	N32° 19' 49.4000"	W088° 46' 48.0500"	458.0000	32.0000	458.0000	1B (+20/+10)	false	P	1000.0	2700	1458.0	07-Mar-2023 08:32:36	true
MERD N	BLEUZ	28-032039	IFPA	TREE	N32° 19' 27.4500"	W088° 46' 19.8000"	458.0000	0.0000	458.0000	1A (+20/+3)	false	P	1000.0	2700	1458.0	07-Mar-2023 08:32:36	false
MERD N	BLEUZ	28-033678	IFPA	TREE	N32° 20' 03.2200"	W088° 46' 23.5600"	457.0000	0.0000	457.0000	1B (+20/+10)	false	P	1000.0	2700	1457.0	07-Mar-2023 08:32:36	false

TRSSH (RNAV)



MERD N	BLEUZ	28-032563	IFPA	TREE	N32° 19' 21.1000"	W088° 46' 39.0100"	457.0000	0.0000	457.0000	1A (+20/+3)	false	P	1000.0	2700	1457.0	07-Mar-2023 08:32:36	false
MERD N	BLEUZ	28-031570	IFPA	TREE	N32° 20' 21.7400"	W088° 46' 38.9400"	457.0000	0.0000	457.0000	1B (+20/+10)	false	P	1000.0	2700	1457.0	07-Mar-2023 08:32:36	false
MERD N	BLEUZ	28-033427	IFPA	TREE	N32° 19' 38.5800"	W088° 46' 21.1500"	457.0000	0.0000	457.0000	1A (+20/+3)	false	P	1000.0	2700	1457.0	07-Mar-2023 08:32:36	false
MERD N	BLEUZ	28-037690	IFPA	TREE	N32° 18' 58.4500"	W088° 46' 21.0200"	457.0000	0.0000	457.0000	1A (+20/+3)	false	P	1000.0	2700	1457.0	07-Mar-2023 08:32:36	false
MERD N	BLEUZ	28-032185	IFPA	TREE	N32° 19' 05.5700"	W088° 46' 22.7100"	457.0000	0.0000	457.0000	1A (+20/+3)	false	P	1000.0	2700	1457.0	07-Mar-2023 08:32:36	false
MERD N	BLEUZ	28-038432	IFPA	TREE	N32° 19' 26.1600"	W088° 46' 14.6200"	457.0000	0.0000	457.0000	1A (+20/+3)	false	P	1000.0	2700	1457.0	07-Mar-2023 08:32:36	false
MERD N	BLEUZ	28-025901	IFPA	TREE	N32° 19' 01.2100"	W088° 45' 52.8200"	457.0000	0.0000	457.0000	1A (+20/+3)	false	P	1000.0	2700	1457.0	07-Mar-2023 08:32:36	false
MERD N	BLEUZ	28-044813	IFPA	TREE	N32° 20' 03.3100"	W088° 46' 27.6000"	457.0000	0.0000	457.0000	1B (+20/+10)	false	P	1000.0	2700	1457.0	07-Mar-2023 08:32:36	false
MERD N	BLEUZ	28-031295	IFPA	TREE	N32° 20' 36.0500"	W088° 46' 35.5600"	457.0000	0.0000	457.0000	1B (+20/+10)	false	P	1000.0	2700	1457.0	07-Mar-2023 08:32:36	false
MERD N	BLEUZ	28-033453	IFPA	TREE	N32° 19' 27.4600"	W088° 46' 29.9300"	457.0000	0.0000	457.0000	1A (+20/+3)	false	P	1000.0	2700	1457.0	07-Mar-2023 08:32:36	false
MERD N	BLEUZ	28-037692	IFPA	TREE	N32° 19' 25.2600"	W088° 46' 50.6600"	457.0000	0.0000	457.0000	1B (+20/+10)	false	P	1000.0	2700	1457.0	07-Mar-2023 08:32:36	false
MERD N	BLEUZ	28-037749	IFPA	TREE	N32° 19' 48.0900"	W088° 46' 04.6300"	457.0000	0.0000	457.0000	1A (+20/+3)	false	P	1000.0	2700	1457.0	07-Mar-2023 08:32:36	false
MERD N	BLEUZ	28-031280	IFPA	TREE	N32° 20' 33.0000"	W088° 46' 41.4900"	457.0000	0.0000	457.0000	1B (+20/+10)	false	P	1000.0	2700	1457.0	07-Mar-2023 08:32:36	false
MERD N	BLEUZ	28-033070	IFPA	TREE	N32° 19' 37.4500"	W088° 46' 26.5100"	457.0000	0.0000	457.0000	1A (+20/+3)	false	P	1000.0	2700	1457.0	07-Mar-2023 08:32:36	false
MERD N	BLEUZ	28-037737	IFPA	TREE	N32° 19' 18.6000"	W088° 46' 42.3300"	457.0000	0.0000	457.0000	1A (+20/+3)	false	P	1000.0	2700	1457.0	07-Mar-2023 08:32:36	false
MERD N	BLEUZ	28-032052	IFPA	TREE	N32° 19' 06.5400"	W088° 46' 27.8000"	456.0000	0.0000	456.0000	1A (+20/+3)	false	P	1000.0	2700	1456.0	07-Mar-2023 08:32:36	false
MERD N	BLEUZ	28-031263	IFPA	TREE	N32° 19' 16.7300"	W088° 46' 32.7500"	456.0000	0.0000	456.0000	1A (+20/+3)	false	P	1000.0	2700	1456.0	07-Mar-2023 08:32:36	false
MERD N	BLEUZ	28-031591	IFPA	TREE	N32° 19' 45.8000"	W088° 46' 19.6300"	456.0000	0.0000	456.0000	1A (+20/+3)	false	P	1000.0	2700	1456.0	07-Mar-2023 08:32:36	false
MERD N	BLEUZ	28-032572	IFPA	TREE	N32° 21' 04.2100"	W088° 46' 26.4000"	456.0000	0.0000	456.0000	1B (+20/+10)	false	P	1000.0	2700	1456.0	07-Mar-2023 08:32:36	false
MERD N	BLEUZ	28-033581	IFPA	TREE	N32° 19' 12.8900"	W088° 46' 50.4400"	456.0000	0.0000	456.0000	1A (+20/+3)	false	P	1000.0	2700	1456.0	07-Mar-2023 08:32:36	false
MERD N	BLEUZ	28-031297	IFPA	TREE	N32° 20' 29.0700"	W088° 46' 29.5400"	456.0000	0.0000	456.0000	1B (+20/+10)	false	P	1000.0	2700	1456.0	07-Mar-2023 08:32:36	false
MERD N	BLEUZ	28-032117	IFPA	TREE	N32° 19' 50.8700"	W088° 46' 16.7600"	456.0000	0.0000	456.0000	1B (+20/+10)	false	P	1000.0	2700	1456.0	07-Mar-2023 08:32:36	false
MERD N	BLEUZ	28-033469	IFPA	TREE	N32° 19' 53.4000"	W088° 46' 21.5200"	456.0000	0.0000	456.0000	1B (+20/+10)	false	P	1000.0	2700	1456.0	07-Mar-2023 08:32:36	false
MERD N	BLEUZ	28-031742	IFPA	TREE	N32° 19' 00.6600"	W088° 46' 32.7200"	456.0000	0.0000	456.0000	1A (+20/+3)	false	P	1000.0	2700	1456.0	07-Mar-2023 08:32:36	false
MERD N	BLEUZ	28-022367	IFPA	BUILDIN G	N32° 20' 06.1700"	W088° 46' 46.1900"	456.0000	15.0000	456.0000	1B (+20/+10)	false	P	1000.0	2700	1456.0	07-Mar-2023 08:32:36	true
MERD N	BLEUZ	28-037795	IFPA	TREE	N32° 20' 17.4700"	W088° 46' 44.3700"	456.0000	0.0000	456.0000	1B (+20/+10)	false	P	1000.0	2700	1456.0	07-Mar-2023 08:32:36	false

TRSSH (RNAV)

MERD N	BLEUZ	28-037423	IFPA	TREE	N32° 19' 46.0800"	W088° 46' 27.3100"	456.0000	0.0000	456.0000	1B (+20/+10)	false	P	1000.0	2700	1456.0	07-Mar-2023 08:32:36	false
MERD N	BLEUZ	28-022200	IFPA	POLE	N32° 19' 05.4600"	W088° 46' 28.9600"	456.0000	36.0000	456.0000	1A (+20/+3)	false	P	1000.0	2700	1456.0	07-Mar-2023 08:32:36	true
MERD N	BLEUZ	28-022195	IFPA	POLE	N32° 19' 17.5500"	W088° 46' 32.0100"	456.0000	30.0000	456.0000	1A (+20/+3)	false	P	1000.0	2700	1456.0	07-Mar-2023 08:32:36	true
MERD N	BLEUZ	28-045645	IFPA	TREE	N32° 19' 19.8700"	W088° 46' 40.9400"	456.0000	0.0000	456.0000	1A (+20/+3)	false	P	1000.0	2700	1456.0	07-Mar-2023 08:32:36	false
MERD N	BLEUZ	28-032998	IFPA	TREE	N32° 19' 39.1300"	W088° 46' 51.2300"	455.0000	0.0000	455.0000	1B (+20/+10)	false	P	1000.0	2700	1455.0	07-Mar-2023 08:32:36	false
MERD N	BLEUZ	28-031585	IFPA	TREE	N32° 19' 44.6300"	W088° 46' 28.5700"	455.0000	0.0000	455.0000	1B (+20/+10)	false	P	1000.0	2700	1455.0	07-Mar-2023 08:32:36	false
MERD N	BLEUZ	28-032257	IFPA	TREE	N32° 19' 02.7100"	W088° 46' 29.3800"	455.0000	0.0000	455.0000	1A (+20/+3)	false	P	1000.0	2700	1455.0	07-Mar-2023 08:32:36	false
MERD N	BLEUZ	28-032063	IFPA	TREE	N32° 19' 55.4700"	W088° 46' 24.0500"	455.0000	0.0000	455.0000	1B (+20/+10)	false	P	1000.0	2700	1455.0	07-Mar-2023 08:32:36	false
MERD N	BLEUZ	28-032180	IFPA	TREE	N32° 18' 55.5300"	W088° 46' 09.7700"	455.0000	0.0000	455.0000	1A (+20/+3)	false	P	1000.0	2700	1455.0	07-Mar-2023 08:32:36	false
MERD N	BLEUZ	28-033576	IFPA	TREE	N32° 19' 16.9800"	W088° 46' 43.4000"	455.0000	0.0000	455.0000	1A (+20/+3)	false	P	1000.0	2700	1455.0	07-Mar-2023 08:32:36	false
MERD N	BLEUZ	28-022366	IFPA	BUILDIN G	N32° 20' 05.8000"	W088° 46' 45.9600"	455.0000	13.0000	455.0000	1B (+20/+10)	false	P	1000.0	2700	1455.0	07-Mar-2023 08:32:36	true
MERD N	BLEUZ	28-031842	IFPA	TREE	N32° 19' 22.9100"	W088° 46' 18.3100"	455.0000	0.0000	455.0000	1A (+20/+3)	false	P	1000.0	2700	1455.0	07-Mar-2023 08:32:36	false
MERD N	BLEUZ	28-033421	IFPA	TREE	N32° 19' 38.6900"	W088° 46' 11.9400"	455.0000	0.0000	455.0000	1A (+20/+3)	false	P	1000.0	2700	1455.0	07-Mar-2023 08:32:36	false
MERD N	BLEUZ	28-032573	IFPA	TREE	N32° 21' 05.1600"	W088° 46' 25.5100"	455.0000	0.0000	455.0000	1B (+20/+10)	false	P	1000.0	2700	1455.0	07-Mar-2023 08:32:36	false
MERD N	BLEUZ	28-033461	IFPA	TREE	N32° 19' 32.7300"	W088° 46' 22.3800"	455.0000	0.0000	455.0000	1A (+20/+3)	false	P	1000.0	2700	1455.0	07-Mar-2023 08:32:36	false
MERD N	BLEUZ	28-043888	IFPA	TREE	N32° 19' 56.3100"	W088° 47' 08.6600"	454.0000	0.0000	454.0000	1B (+20/+10)	false	P	1000.0	2700	1454.0	07-Mar-2023 08:32:36	false
MERD N	BLEUZ	28-031623	IFPA	TREE	N32° 19' 11.2400"	W088° 46' 14.3300"	454.0000	0.0000	454.0000	1A (+20/+3)	false	P	1000.0	2700	1454.0	07-Mar-2023 08:32:36	false
MERD N	BLEUZ	28-031845	IFPA	TREE	N32° 19' 21.4200"	W088° 46' 19.0400"	454.0000	0.0000	454.0000	1A (+20/+3)	false	P	1000.0	2700	1454.0	07-Mar-2023 08:32:36	false
MERD N	BLEUZ	28-044445	IFPA	TREE	N32° 19' 21.2400"	W088° 46' 06.7100"	454.0000	0.0000	454.0000	1A (+20/+3)	false	P	1000.0	2700	1454.0	07-Mar-2023 08:32:36	false
MERD N	BLEUZ	28-033148	IFPA	TREE	N32° 19' 33.1300"	W088° 46' 24.1300"	454.0000	0.0000	454.0000	1A (+20/+3)	false	P	1000.0	2700	1454.0	07-Mar-2023 08:32:36	false
MERD N	BLEUZ	28-033087	IFPA	TREE	N32° 19' 26.7400"	W088° 46' 28.1000"	454.0000	0.0000	454.0000	1A (+20/+3)	false	P	1000.0	2700	1454.0	07-Mar-2023 08:32:36	false
MERD N	BLEUZ	28-031291	IFPA	TREE	N32° 20' 36.3700"	W088° 46' 41.2400"	454.0000	0.0000	454.0000	1B (+20/+10)	false	P	1000.0	2700	1454.0	07-Mar-2023 08:32:36	false
MERD N	BLEUZ	28-031299	IFPA	TREE	N32° 20' 54.6900"	W088° 46' 02.6500"	454.0000	0.0000	454.0000	1B (+20/+10)	false	P	1000.0	2700	1454.0	07-Mar-2023 08:32:36	false
MERD N	BLEUZ	28-045450	IFPA	TREE	N32° 19' 20.0800"	W088° 46' 37.8700"	454.0000	0.0000	454.0000	1A (+20/+3)	false	P	1000.0	2700	1454.0	07-Mar-2023 08:32:36	false
MERD N	BLEUZ	28-044658	IFPA	TREE	N32° 19' 37.9900"	W088° 46' 20.5400"	454.0000	0.0000	454.0000	1A (+20/+3)	false	P	1000.0	2700	1454.0	07-Mar-2023 08:32:36	false
MERD N	BLEUZ	28-043686	IFPA	TREE	N32° 19' 15.4600"	W088° 46' 55.3900"	454.0000	0.0000	454.0000	1A (+20/+3)	false	P	1000.0	2700	1454.0	07-Mar-2023 08:32:36	false

TRSSH (RNAV)

MERD N	BLEUZ	28-032048	IFPA	TREE	N32° 19' 06.7500"	W088° 46' 27.2400"	454.0000	0.0000	454.0000	1A (+20/+3)	false	P	1000.0	2700	1454.0	07-Mar-2023 08:32:36	false
MERD N	BLEUZ	28-032258	IFPA	TREE	N32° 19' 11.1300"	W088° 46' 39.7200"	454.0000	0.0000	454.0000	1A (+20/+3)	false	P	1000.0	2700	1454.0	07-Mar-2023 08:32:36	false
MERD N	BLEUZ	28-033688	IFPA	TREE	N32° 19' 03.7800"	W088° 46' 22.2900"	454.0000	0.0000	454.0000	1A (+20/+3)	false	P	1000.0	2700	1454.0	07-Mar-2023 08:32:36	false
MERD N	BLEUZ	28-031738	IFPA	TREE	N32° 19' 19.1200"	W088° 46' 33.2000"	454.0000	0.0000	454.0000	1A (+20/+3)	false	P	1000.0	2700	1454.0	07-Mar-2023 08:32:36	false
MERD N	BLEUZ	28-031296	IFPA	TREE	N32° 20' 14.0700"	W088° 46' 13.4900"	453.0000	0.0000	453.0000	1B (+20/+10)	false	P	1000.0	2700	1453.0	07-Mar-2023 08:32:36	false
MERD N	BLEUZ	28-025602	IFPA	TREE	N32° 21' 31.3600"	W088° 43' 58.9500"	453.0000	0.0000	453.0000	2C (+50/+20)	false	P	1000.0	2700	1453.0	07-Mar-2023 08:32:36	false
MERD N	BLEUZ	28-033680	IFPA	TREE	N32° 19' 58.3500"	W088° 46' 14.4000"	453.0000	0.0000	453.0000	1B (+20/+10)	false	P	1000.0	2700	1453.0	07-Mar-2023 08:32:36	false
MERD N	BLEUZ	28-022368	IFPA	BUILDIN G	N32° 19' 37.5900"	W088° 46' 25.2900"	453.0000	23.0000	453.0000	1A (+20/+3)	false	P	1000.0	2700	1453.0	07-Mar-2023 08:32:36	true
MERD N	BLEUZ	28-038396	IFPA	TREE	N32° 19' 16.1400"	W088° 46' 55.9000"	453.0000	0.0000	453.0000	1B (+20/+10)	false	P	1000.0	2700	1453.0	07-Mar-2023 08:32:36	false
MERD N	BLEUZ	28-033608	IFPA	TREE	N32° 20' 17.3500"	W088° 46' 49.1500"	453.0000	0.0000	453.0000	1B (+20/+10)	false	P	1000.0	2700	1453.0	07-Mar-2023 08:32:36	false
MERD N	BLEUZ	28-033175	IFPA	TREE	N32° 19' 33.5400"	W088° 46' 19.7600"	453.0000	0.0000	453.0000	1A (+20/+3)	false	P	1000.0	2700	1453.0	07-Mar-2023 08:32:36	false
MERD N	BLEUZ	28-031693	IFPA	TREE	N32° 20' 18.0000"	W088° 46' 50.0300"	453.0000	0.0000	453.0000	1B (+20/+10)	false	P	1000.0	2700	1453.0	07-Mar-2023 08:32:36	false
MERD N	BLEUZ	28-032230	IFPA	TREE	N32° 19' 23.9500"	W088° 46' 53.4000"	452.0000	0.0000	452.0000	1B (+20/+10)	false	P	1000.0	2700	1452.0	07-Mar-2023 08:32:36	false
MERD N	BLEUZ	28-037686	IFPA	TREE	N32° 19' 49.4800"	W088° 46' 47.7400"	452.0000	0.0000	452.0000	1B (+20/+10)	false	P	1000.0	2700	1452.0	07-Mar-2023 08:32:36	false
MERD N	BLEUZ	28-033714	IFPA	TREE	N32° 19' 43.0600"	W088° 46' 53.9700"	452.0000	0.0000	452.0000	1B (+20/+10)	false	P	1000.0	2700	1452.0	07-Mar-2023 08:32:36	false
MERD N	BLEUZ	28-032262	IFPA	TREE	N32° 19' 10.6800"	W088° 46' 43.8300"	452.0000	0.0000	452.0000	1A (+20/+3)	false	P	1000.0	2700	1452.0	07-Mar-2023 08:32:36	false
MERD N	BLEUZ	28-032044	IFPA	TREE	N32° 19' 06.7900"	W088° 46' 26.7600"	452.0000	0.0000	452.0000	1A (+20/+3)	false	P	1000.0	2700	1452.0	07-Mar-2023 08:32:36	false
MERD N	BLEUZ	28-033673	IFPA	TREE	N32° 19' 52.2500"	W088° 46' 13.7000"	452.0000	0.0000	452.0000	1A (+20/+3)	false	P	1000.0	2700	1452.0	07-Mar-2023 08:32:36	false
MERD N	BLEUZ	28-031260	IFPA	TREE	N32° 19' 20.3800"	W088° 46' 35.4200"	452.0000	0.0000	452.0000	1A (+20/+3)	false	P	1000.0	2700	1452.0	07-Mar-2023 08:32:36	false
MERD N	BLEUZ	28-031817	IFPA	TREE	N32° 19' 56.2400"	W088° 46' 12.4200"	452.0000	0.0000	452.0000	1B (+20/+10)	false	P	1000.0	2700	1452.0	07-Mar-2023 08:32:36	false
MERD N	BLEUZ	28-022361	IFPA	BUILDIN G	N32° 19' 57.2600"	W088° 46' 49.2800"	452.0000	13.0000	452.0000	1B (+20/+10)	false	P	1000.0	2700	1452.0	07-Mar-2023 08:32:36	true
MERD N	BLEUZ	28-033176	IFPA	TREE	N32° 19' 34.6600"	W088° 46' 18.4600"	452.0000	0.0000	452.0000	1A (+20/+3)	false	P	1000.0	2700	1452.0	07-Mar-2023 08:32:36	false
MERD N	BLEUZ	28-038794	IFPA	TREE	N32° 19' 27.9800"	W088° 46' 23.3500"	452.0000	0.0000	452.0000	1A (+20/+3)	false	P	1000.0	2700	1452.0	07-Mar-2023 08:32:36	false
MERD N	BLEUZ	28-033674	IFPA	TREE	N32° 19' 54.7800"	W088° 46' 13.5100"	452.0000	0.0000	452.0000	1B (+20/+10)	false	P	1000.0	2700	1452.0	07-Mar-2023 08:32:36	false
MERD N	BLEUZ	28-043683	IFPA	TREE	N32° 19' 18.8600"	W088° 46' 52.3600"	452.0000	0.0000	452.0000	1B (+20/+10)	false	P	1000.0	2700	1452.0	07-Mar-2023 08:32:36	false
MERD N	BLEUZ	28-033677	IFPA	TREE	N32° 19' 59.6600"	W088° 46' 20.7400"	451.0000	0.0000	451.0000	1B (+20/+10)	false	P	1000.0	2700	1451.0	07-Mar-2023 08:32:36	false

TRSSH (RNAV)

MERD N	BLEUZ	28-031852	IFPA	TREE	N32° 19' 06.1200"	W088° 46' 27.7800"	451.0000	0.0000	451.0000	1A (+20/+3)	false	P	1000.0	2700	1451.0	07-Mar-2023 08:32:36	false
MERD N	BLEUZ	28-045448	IFPA	TREE	N32° 19' 22.1400"	W088° 46' 36.6300"	451.0000	0.0000	451.0000	1A (+20/+3)	false	P	1000.0	2700	1451.0	07-Mar-2023 08:32:36	false
MERD N	BLEUZ	28-033579	IFPA	TREE	N32° 19' 14.8100"	W088° 46' 48.5000"	451.0000	0.0000	451.0000	1A (+20/+3)	false	P	1000.0	2700	1451.0	07-Mar-2023 08:32:36	false
MERD N	BLEUZ	28-038796	IFPA	TREE	N32° 18' 56.4900"	W088° 46' 09.1700"	451.0000	0.0000	451.0000	1A (+20/+3)	false	P	1000.0	2700	1451.0	07-Mar-2023 08:32:36	false
MERD N	BLEUZ	28-032256	IFPA	TREE	N32° 19' 15.3500"	W088° 46' 43.7900"	451.0000	0.0000	451.0000	1A (+20/+3)	false	P	1000.0	2700	1451.0	07-Mar-2023 08:32:36	false
MERD N	BLEUZ	28-033679	IFPA	TREE	N32° 20' 06.3700"	W088° 46' 23.1300"	451.0000	0.0000	451.0000	1B (+20/+10)	false	P	1000.0	2700	1451.0	07-Mar-2023 08:32:36	false
MERD N	BLEUZ	28-031264	IFPA	TREE	N32° 19' 16.9600"	W088° 46' 33.4500"	451.0000	0.0000	451.0000	1A (+20/+3)	false	P	1000.0	2700	1451.0	07-Mar-2023 08:32:36	false
MERD N	BLEUZ	28-031969	IFPA	TREE	N32° 19' 17.5700"	W088° 46' 38.2200"	451.0000	0.0000	451.0000	1A (+20/+3)	false	P	1000.0	2700	1451.0	07-Mar-2023 08:32:36	false
MERD N	BLEUZ	28-022358	IFPA	BUILDIN G	N32° 19' 49.1300"	W088° 46' 49.3000"	451.0000	24.0000	451.0000	1B (+20/+10)	false	P	1000.0	2700	1451.0	07-Mar-2023 08:32:36	true
MERD N	BLEUZ	28-032000	IFPA	TREE	N32° 19' 18.8300"	W088° 46' 07.4900"	451.0000	0.0000	451.0000	1A (+20/+3)	false	P	1000.0	2700	1451.0	07-Mar-2023 08:32:36	false
MERD N	BLEUZ	28-032041	IFPA	TREE	N32° 19' 18.5100"	W088° 46' 40.4500"	451.0000	0.0000	451.0000	1A (+20/+3)	false	P	1000.0	2700	1451.0	07-Mar-2023 08:32:36	false
MERD N	BLEUZ	28-032047	IFPA	TREE	N32° 19' 06.1000"	W088° 46' 26.2400"	451.0000	0.0000	451.0000	1A (+20/+3)	false	P	1000.0	2700	1451.0	07-Mar-2023 08:32:36	false
MERD N	BLEUZ	28-022343	IFPA	BUILDIN G	N32° 19' 17.1500"	W088° 46' 31.8500"	451.0000	25.0000	451.0000	1A (+20/+3)	false	P	1000.0	2700	1451.0	07-Mar-2023 08:32:36	true
MERD N	BLEUZ	28-037770	IFPA	TREE	N32° 18' 56.7000"	W088° 46' 10.1400"	451.0000	0.0000	451.0000	1A (+20/+3)	false	P	1000.0	2700	1451.0	07-Mar-2023 08:32:36	false
MERD N	BLEUZ	28-032260	IFPA	TREE	N32° 19' 10.0500"	W088° 46' 39.9100"	451.0000	0.0000	451.0000	1A (+20/+3)	false	P	1000.0	2700	1451.0	07-Mar-2023 08:32:36	false
MERD N	BLEUZ	28-045647	IFPA	TREE	N32° 19' 14.2700"	W088° 46' 41.4100"	451.0000	0.0000	451.0000	1A (+20/+3)	false	P	1000.0	2700	1451.0	07-Mar-2023 08:32:36	false
MERD N	BLEUZ	28-033151	IFPA	TREE	N32° 19' 32.2100"	W088° 46' 26.1200"	451.0000	0.0000	451.0000	1A (+20/+3)	false	P	1000.0	2700	1451.0	07-Mar-2023 08:32:36	false
MERD N	BLEUZ	28-037066	IFPA	TREE	N32° 19' 08.4600"	W088° 46' 27.5700"	451.0000	0.0000	451.0000	1A (+20/+3)	false	P	1000.0	2700	1451.0	07-Mar-2023 08:32:36	false
MERD N	BLEUZ	28-037684	IFPA	TREE	N32° 19' 41.8300"	W088° 46' 21.2300"	451.0000	0.0000	451.0000	1A (+20/+3)	false	P	1000.0	2700	1451.0	07-Mar-2023 08:32:36	false
MERD N	BLEUZ	28-031569	IFPA	TREE	N32° 20' 20.0800"	W088° 46' 37.9700"	451.0000	0.0000	451.0000	1B (+20/+10)	false	P	1000.0	2700	1451.0	07-Mar-2023 08:32:36	false
MERD N	BLEUZ	28-022216	IFPA	POLE	N32° 21' 53.4300"	W088° 43' 45.1000"	451.0000	90.0000	451.0000	1B (+20/+10)	false	P	1000.0	2700	1451.0	07-Mar-2023 08:32:36	true
MERD N	BLEUZ	28-037695	IFPA	TREE	N32° 19' 14.0400"	W088° 46' 44.6000"	450.0000	0.0000	450.0000	1A (+20/+3)	false	P	1000.0	2700	1450.0	07-Mar-2023 08:32:36	false
MERD N	BLEUZ	28-022365	IFPA	BUILDIN G	N32° 19' 59.1600"	W088° 46' 46.4300"	450.0000	10.0000	450.0000	1B (+20/+10)	false	P	1000.0	2700	1450.0	07-Mar-2023 08:32:36	true
MERD N	BLEUZ	28-033577	IFPA	TREE	N32° 19' 13.2100"	W088° 46' 41.7500"	450.0000	0.0000	450.0000	1A (+20/+3)	false	P	1000.0	2700	1450.0	07-Mar-2023 08:32:36	false
MERD N	BLEUZ	28-025607	IFPA	TREE	N32° 21' 36.7200"	W088° 44' 00.3200"	450.0000	0.0000	450.0000	2C (+50/+20)	false	P	1000.0	2700	1450.0	07-Mar-2023 08:32:36	false
MERD N	BLEUZ	28-031298	IFPA	TREE	N32° 20' 54.4400"	W088° 46' 08.5500"	450.0000	0.0000	450.0000	1B (+20/+10)	false	P	1000.0	2700	1450.0	07-Mar-2023 08:32:36	false

TRSSH (RNAV)

MERD N	BLEUZ	28-045001	IFPA	TREE	N32° 19' 45.1300"	W088° 46' 30.9700"	450.0000	0.0000	450.0000	1B (+20/+10)	false	P	1000.0	2700	1450.0	07-Mar-2023 08:32:36	false
MERD N	BLEUZ	28-031844	IFPA	TREE	N32° 19' 22.7900"	W088° 46' 20.4600"	450.0000	0.0000	450.0000	1A (+20/+3)	false	P	1000.0	2700	1450.0	07-Mar-2023 08:32:36	false
MERD N	BLEUZ	28-033018	IFPA	TREE	N32° 19' 43.5400"	W088° 46' 32.0300"	450.0000	0.0000	450.0000	1B (+20/+10)	false	P	1000.0	2700	1450.0	07-Mar-2023 08:32:36	false
MERD N	BLEUZ	28-032040	IFPA	TREE	N32° 19' 26.4500"	W088° 46' 19.0900"	450.0000	0.0000	450.0000	1A (+20/+3)	false	P	1000.0	2700	1450.0	07-Mar-2023 08:32:36	false
MERD N	BLEUZ	28-037705	IFPA	TREE	N32° 19' 00.8200"	W088° 46' 21.4700"	449.0000	0.0000	449.0000	1A (+20/+3)	false	P	1000.0	2700	1449.0	07-Mar-2023 08:32:36	false
MERD N	BLEUZ	28-033641	IFPA	TREE	N32° 19' 15.6300"	W088° 46' 40.1500"	449.0000	0.0000	449.0000	1A (+20/+3)	false	P	1000.0	2700	1449.0	07-Mar-2023 08:32:36	false
MERD N	BLEUZ	28-033729	IFPA	TREE	N32° 19' 22.9000"	W088° 46' 13.3600"	449.0000	0.0000	449.0000	1A (+20/+3)	false	P	1000.0	2700	1449.0	07-Mar-2023 08:32:36	false
MERD N	BLEUZ	28-033643	IFPA	TREE	N32° 20' 18.3900"	W088° 46' 18.5200"	449.0000	0.0000	449.0000	1B (+20/+10)	false	P	1000.0	2700	1449.0	07-Mar-2023 08:32:36	false
MERD N	BLEUZ	28-037133	IFPA	TREE	N32° 19' 21.4700"	W088° 46' 57.1400"	449.0000	0.0000	449.0000	1B (+20/+10)	false	P	1000.0	2700	1449.0	07-Mar-2023 08:32:36	false
MERD N	BLEUZ	28-037704	IFPA	TREE	N32° 19' 04.7900"	W088° 46' 24.5300"	449.0000	0.0000	449.0000	1A (+20/+3)	false	P	1000.0	2700	1449.0	07-Mar-2023 08:32:36	false
MERD N	BLEUZ	28-022282	IFPA	POLE	N32° 20' 00.5900"	W088° 46' 49.2400"	449.0000	4.0000	449.0000	1B (+20/+10)	false	P	1000.0	2700	1449.0	07-Mar-2023 08:32:36	true
MERD N	BLEUZ	28-037740	IFPA	TREE	N32° 19' 22.2600"	W088° 46' 55.5100"	449.0000	0.0000	449.0000	1B (+20/+10)	false	P	1000.0	2700	1449.0	07-Mar-2023 08:32:36	false
MERD N	BLEUZ	28-032003	IFPA	TREE	N32° 19' 18.9000"	W088° 46' 08.2600"	449.0000	0.0000	449.0000	1A (+20/+3)	false	P	1000.0	2700	1449.0	07-Mar-2023 08:32:36	false
MERD N	BLEUZ	28-022362	IFPA	BUILDIN G	N32° 19' 58.7500"	W088° 46' 46.9200"	449.0000	8.0000	449.0000	1B (+20/+10)	false	P	1000.0	2700	1449.0	07-Mar-2023 08:32:36	true
MERD N	BLEUZ	28-031292	IFPA	TREE	N32° 20' 35.9700"	W088° 46' 38.3400"	449.0000	0.0000	449.0000	1B (+20/+10)	false	P	1000.0	2700	1449.0	07-Mar-2023 08:32:36	false
MERD N	BLEUZ	28-032263	IFPA	TREE	N32° 19' 48.9900"	W088° 46' 04.2600"	449.0000	0.0000	449.0000	1A (+20/+3)	false	P	1000.0	2700	1449.0	07-Mar-2023 08:32:36	false
MERD N	BLEUZ	28-031293	IFPA	TREE	N32° 20' 36.0600"	W088° 46' 37.0400"	449.0000	0.0000	449.0000	1B (+20/+10)	false	P	1000.0	2700	1449.0	07-Mar-2023 08:32:36	false
MERD N	BLEUZ	28-033047	IFPA	TREE	N32° 19' 38.6600"	W088° 46' 10.7300"	449.0000	0.0000	449.0000	1A (+20/+3)	false	P	1000.0	2700	1449.0	07-Mar-2023 08:32:36	false
MERD N	BLEUZ	28-032042	IFPA	TREE	N32° 19' 16.8300"	W088° 46' 38.8800"	449.0000	0.0000	449.0000	1A (+20/+3)	false	P	1000.0	2700	1449.0	07-Mar-2023 08:32:36	false
MERD N	BLEUZ	28-031840	IFPA	TREE	N32° 19' 22.6200"	W088° 46' 17.6700"	449.0000	0.0000	449.0000	1A (+20/+3)	false	P	1000.0	2700	1449.0	07-Mar-2023 08:32:36	false
MERD N	BLEUZ	28-032184	IFPA	TREE	N32° 18' 55.2800"	W088° 46' 10.0800"	449.0000	0.0000	449.0000	1A (+20/+3)	false	P	1000.0	2700	1449.0	07-Mar-2023 08:32:36	false
MERD N	BLEUZ	28-044809	IFPA	TREE	N32° 19' 06.9300"	W088° 46' 27.6400"	449.0000	0.0000	449.0000	1A (+20/+3)	false	P	1000.0	2700	1449.0	07-Mar-2023 08:32:36	false
MERD N	BLEUZ	28-032158	IFPA	TREE	N32° 19' 26.9900"	W088° 46' 14.5000"	449.0000	0.0000	449.0000	1A (+20/+3)	false	P	1000.0	2700	1449.0	07-Mar-2023 08:32:36	false
MERD N	BLEUZ	28-036983	IFPA	TREE	N32° 19' 26.3300"	W088° 46' 49.9100"	449.0000	0.0000	449.0000	1B (+20/+10)	false	P	1000.0	2700	1449.0	07-Mar-2023 08:32:36	false
MERD N	BLEUZ	28-032224	IFPA	TREE	N32° 19' 09.4900"	W088° 46' 27.7900"	449.0000	0.0000	449.0000	1A (+20/+3)	false	P	1000.0	2700	1449.0	07-Mar-2023 08:32:36	false
MERD N	BLEUZ	28-033658	IFPA	TREE	N32° 19' 18.9600"	W088° 46' 59.6700"	449.0000	0.0000	449.0000	1B (+20/+10)	false	P	1000.0	2700	1449.0	07-Mar-2023 08:32:36	false

TRSSH (RNAV)

MERD N	BLEUZ	28-043676	IFPA	TREE	N32° 21' 47.3800"	W088° 43' 36.6300"	448.0000	0.0000	448.0000	1A (+20/+3)	false	P	1000.0	2700	1448.0	07-Mar-2023 08:32:36	false
MERD N	BLEUZ	28-032046	IFPA	TREE	N32° 19' 07.5400"	W088° 46' 27.7900"	448.0000	0.0000	448.0000	1A (+20/+3)	false	P	1000.0	2700	1448.0	07-Mar-2023 08:32:36	false
MERD N	BLEUZ	28-032823	IFPA	TREE	N32° 21' 03.9000"	W088° 46' 22.7500"	448.0000	0.0000	448.0000	1B (+20/+10)	false	P	1000.0	2700	1448.0	07-Mar-2023 08:32:36	false
MERD N	BLEUZ	28-022359	IFPA	BUILDIN G	N32° 19' 56.7000"	W088° 46' 49.7500"	448.0000	14.0000	448.0000	1B (+20/+10)	false	P	1000.0	2700	1448.0	07-Mar-2023 08:32:36	true
MERD N	BLEUZ	28-043791	IFPA	TREE	N32° 19' 18.0000"	W088° 47' 00.8300"	448.0000	0.0000	448.0000	1B (+20/+10)	false	P	1000.0	2700	1448.0	07-Mar-2023 08:32:36	false
MERD N	BLEUZ	28-032200	IFPA	TREE	N32° 19' 11.3200"	W088° 46' 50.6500"	448.0000	0.0000	448.0000	1A (+20/+3)	false	P	1000.0	2700	1448.0	07-Mar-2023 08:32:36	false
MERD N	BLEUZ	28-033026	IFPA	TREE	N32° 19' 53.6600"	W088° 47' 12.8000"	448.0000	0.0000	448.0000	1B (+20/+10)	false	P	1000.0	2700	1448.0	07-Mar-2023 08:32:36	false
MERD N	BLEUZ	28-045222	IFPA	TREE	N32° 18' 59.9100"	W088° 46' 32.3300"	448.0000	0.0000	448.0000	1A (+20/+3)	false	P	1000.0	2700	1448.0	07-Mar-2023 08:32:36	false
MERD N	BLEUZ	28-037389	IFPA	TREE	N32° 19' 36.7000"	W088° 46' 10.8200"	448.0000	0.0000	448.0000	1A (+20/+3)	false	P	1000.0	2700	1448.0	07-Mar-2023 08:32:36	false
MERD N	BLEUZ	28-043600	IFPA	TREE	N32° 18' 57.4600"	W088° 46' 25.7100"	448.0000	0.0000	448.0000	1A (+20/+3)	false	P	1000.0	2700	1448.0	07-Mar-2023 08:32:36	false
MERD N	BLEUZ	28-032997	IFPA	TREE	N32° 19' 38.5600"	W088° 46' 52.3100"	448.0000	0.0000	448.0000	1B (+20/+10)	false	P	1000.0	2700	1448.0	07-Mar-2023 08:32:36	false
MERD N	BLEUZ	28-032043	IFPA	TREE	N32° 19' 02.8800"	W088° 46' 21.9200"	448.0000	0.0000	448.0000	1A (+20/+3)	false	P	1000.0	2700	1448.0	07-Mar-2023 08:32:36	false
MERD N	BLEUZ	28-031972	IFPA	TREE	N32° 18' 55.6700"	W088° 46' 12.0700"	448.0000	0.0000	448.0000	1A (+20/+3)	false	P	1000.0	2700	1448.0	07-Mar-2023 08:32:36	false
MERD N	BLEUZ	28-031996	IFPA	TREE	N32° 19' 21.4500"	W088° 46' 09.9600"	448.0000	0.0000	448.0000	1A (+20/+3)	false	P	1000.0	2700	1448.0	07-Mar-2023 08:32:36	false
MERD N	BLEUZ	28-044811	IFPA	TREE	N32° 19' 09.3300"	W088° 46' 28.1300"	448.0000	0.0000	448.0000	1A (+20/+3)	false	P	1000.0	2700	1448.0	07-Mar-2023 08:32:36	false
MERD N	BLEUZ	28-056488	IFPA	TRANSMI SSION_LI NE	N31° 58' 09.8900"	W089° 15' 33.6900"	448.0000	79.0000	448.0000	4D (+250/+50)	false	P	1000.0	2700	1448.0	07-Mar-2023 08:32:30	true
MERD N	BLEUZ	28-038776	IFPA	TREE	N32° 18' 55.7800"	W088° 46' 11.3700"	447.0000	0.0000	447.0000	1A (+20/+3)	false	P	1000.0	2700	1447.0	07-Mar-2023 08:32:36	false
MERD N	BLEUZ	28-032264	IFPA	TREE	N32° 19' 47.8300"	W088° 46' 03.6700"	447.0000	0.0000	447.0000	1A (+20/+3)	false	P	1000.0	2700	1447.0	07-Mar-2023 08:32:36	false
MERD N	BLEUZ	28-037886	IFPA	TREE	N32° 20' 01.4200"	W088° 46' 25.0600"	447.0000	0.0000	447.0000	1B (+20/+10)	false	P	1000.0	2700	1447.0	07-Mar-2023 08:32:36	false
MERD N	BLEUZ	28-031924	IFPA	TREE	N32° 19' 20.3200"	W088° 46' 58.1500"	447.0000	0.0000	447.0000	1B (+20/+10)	false	P	1000.0	2700	1447.0	07-Mar-2023 08:32:36	false
MERD N	BLEUZ	28-032136	IFPA	TREE	N32° 19' 22.2700"	W088° 46' 05.0500"	447.0000	0.0000	447.0000	1A (+20/+3)	false	P	1000.0	2700	1447.0	07-Mar-2023 08:32:36	false
MERD N	BLEUZ	28-045803	IFPA	TREE	N32° 20' 16.3200"	W088° 46' 45.3300"	447.0000	0.0000	447.0000	1B (+20/+10)	false	P	1000.0	2700	1447.0	07-Mar-2023 08:32:36	false
MERD N	BLEUZ	28-033063	IFPA	TREE	N32° 19' 46.2100"	W088° 46' 31.7900"	447.0000	0.0000	447.0000	1B (+20/+10)	false	P	1000.0	2700	1447.0	07-Mar-2023 08:32:36	false
MERD N	BLEUZ	28-031838	IFPA	TREE	N32° 19' 22.2700"	W088° 46' 16.4000"	446.0000	0.0000	446.0000	1A (+20/+3)	false	P	1000.0	2700	1446.0	07-Mar-2023 08:32:36	false
MERD N	BLEUZ	28-038514	IFPA	TREE	N32° 19' 01.2200"	W088° 46' 29.2100"	446.0000	0.0000	446.0000	1A (+20/+3)	false	P	1000.0	2700	1446.0	07-Mar-2023 08:32:36	false
MERD N	BLEUZ	28-033728	IFPA	TREE	N32° 19' 24.7600"	W088° 46' 10.8400"	446.0000	0.0000	446.0000	1A (+20/+3)	false	P	1000.0	2700	1446.0	07-Mar-2023 08:32:36	false

TRSSH (RNAV)

MERD N	BLEUZ	28-038801	IFPA	TREE	N32° 19' 28.0600"	W088° 46' 48.0600"	446.0000	0.0000	446.0000	1B (+20/+10)	false	P	1000.0	2700	1446.0	07-Mar-2023 08:32:36	false
MERD N	BLEUZ	28-031998	IFPA	TREE	N32° 19' 21.9500"	W088° 46' 11.0100"	446.0000	0.0000	446.0000	1A (+20/+3)	false	P	1000.0	2700	1446.0	07-Mar-2023 08:32:36	false
MERD N	BLEUZ	28-044660	IFPA	TREE	N32° 19' 04.7700"	W088° 46' 23.9600"	446.0000	0.0000	446.0000	1A (+20/+3)	false	P	1000.0	2700	1446.0	07-Mar-2023 08:32:36	false
MERD N	BLEUZ	28-038405	IFPA	TREE	N32° 19' 59.2900"	W088° 46' 25.0300"	445.0000	0.0000	445.0000	1B (+20/+10)	false	P	1000.0	2700	1445.0	07-Mar-2023 08:32:36	false
MERD N	BLEUZ	28-037827	IFPA	TREE	N32° 19' 29.8900"	W088° 45' 59.6600"	445.0000	0.0000	445.0000	1A (+20/+3)	false	P	1000.0	2700	1445.0	07-Mar-2023 08:32:36	false
MERD N	BLEUZ	28-044548	IFPA	TREE	N32° 19' 47.6800"	W088° 46' 08.7200"	445.0000	0.0000	445.0000	1A (+20/+3)	false	P	1000.0	2700	1445.0	07-Mar-2023 08:32:36	false
MERD N	BLEUZ	28-020387	IFPA	TRANSMI SSION_LI NE	N32° 19' 31.0200"	W088° 47' 38.9400"	445.0000	61.0000	445.0000	5E (+500/+125)	false	P	1000.0	2700	1445.0	07-Mar-2023 08:32:36	true
MERD N	BLEUZ	28-044551	IFPA	TREE	N32° 20' 00.5700"	W088° 46' 14.5800"	445.0000	0.0000	445.0000	1B (+20/+10)	false	P	1000.0	2700	1445.0	07-Mar-2023 08:32:36	false
MERD N	BLEUZ	28-033690	IFPA	TREE	N32° 19' 01.6300"	W088° 46' 21.9300"	445.0000	0.0000	445.0000	1A (+20/+3)	false	P	1000.0	2700	1445.0	07-Mar-2023 08:32:36	false
MERD N	BLEUZ	28-033566	IFPA	TREE	N32° 19' 46.1300"	W088° 46' 04.9000"	445.0000	0.0000	445.0000	1A (+20/+3)	false	P	1000.0	2700	1445.0	07-Mar-2023 08:32:36	false
MERD N	BLEUZ	28-033530	IFPA	TREE	N32° 19' 24.6700"	W088° 46' 06.1000"	444.0000	0.0000	444.0000	1A (+20/+3)	false	P	1000.0	2700	1444.0	07-Mar-2023 08:32:36	false
MERD N	BLEUZ	28-056490	IFPA	TRANSMI SSION_LI NE	N31° 58' 14.6200"	W089° 15' 27.6300"	444.0000	83.0000	444.0000	4D (+250/+50)	false	P	1000.0	2700	1444.0	07-Mar-2023 08:32:30	true
MERD N	BLEUZ	28-033186	IFPA	TREE	N32° 19' 39.4100"	W088° 46' 19.0500"	444.0000	0.0000	444.0000	1A (+20/+3)	false	P	1000.0	2700	1444.0	07-Mar-2023 08:32:36	false
MERD N	BLEUZ	28-033001	IFPA	TREE	N32° 19' 14.9600"	W088° 46' 51.2200"	444.0000	0.0000	444.0000	1A (+20/+3)	false	P	1000.0	2700	1444.0	07-Mar-2023 08:32:36	false
MERD N	BLEUZ	28-020388	IFPA	TRANSMI SSION_LI NE	N32° 19' 32.6200"	W088° 47' 40.9100"	444.0000	61.0000	444.0000	5E (+500/+125)	false	P	1000.0	2700	1444.0	07-Mar-2023 08:32:36	true
MERD N	BLEUZ	28-037124	IFPA	TREE	N32° 19' 28.9300"	W088° 45' 59.2900"	444.0000	0.0000	444.0000	1A (+20/+3)	false	P	1000.0	2700	1444.0	07-Mar-2023 08:32:36	false
MERD N	BLEUZ	28-022360	IFPA	BUILDIN G	N32° 19' 57.0100"	W088° 46' 49.6800"	444.0000	8.0000	444.0000	1B (+20/+10)	false	P	1000.0	2700	1444.0	07-Mar-2023 08:32:36	true
MERD N	BLEUZ	28-044203	IFPA	TREE	N32° 19' 28.1800"	W088° 45' 58.5400"	443.0000	0.0000	443.0000	1A (+20/+3)	false	P	1000.0	2700	1443.0	07-Mar-2023 08:32:36	false
MERD N	BLEUZ	28-033428	IFPA	TREE	N32° 19' 36.1200"	W088° 46' 16.9600"	443.0000	0.0000	443.0000	1A (+20/+3)	false	P	1000.0	2700	1443.0	07-Mar-2023 08:32:36	false
MERD N	BLEUZ	28-033152	IFPA	TREE	N32° 19' 30.2600"	W088° 46' 22.9500"	442.0000	0.0000	442.0000	1A (+20/+3)	false	P	1000.0	2700	1442.0	07-Mar-2023 08:32:36	false
MERD N	BLEUZ	28-045444	IFPA	TERRAIN	N32° 19' 26.1000"	W088° 46' 35.3200"	442.0000	0.0000	442.0000	1A (+20/+3)	false	P	1000.0	2700	1442.0	07-Mar-2023 08:32:36	false
MERD N	BLEUZ	28-044034	IFPA	TREE	N32° 19' 55.8000"	W088° 47' 10.7700"	442.0000	0.0000	442.0000	1B (+20/+10)	false	P	1000.0	2700	1442.0	07-Mar-2023 08:32:36	false
MERD N	BLEUZ	28-022260	IFPA	POLE	N32° 19' 30.5200"	W088° 46' 33.4100"	441.0000	17.0000	441.0000	1A (+20/+3)	false	P	1000.0	2700	1441.0	07-Mar-2023 08:32:36	true
MERD N	BLEUZ	28-033052	IFPA	TREE	N32° 19' 37.3000"	W088° 46' 12.3400"	441.0000	0.0000	441.0000	1A (+20/+3)	false	P	1000.0	2700	1441.0	07-Mar-2023 08:32:36	false
MERD N	BLEUZ	28-037750	IFPA	TREE	N32° 19' 47.4200"	W088° 46' 01.4500"	441.0000	0.0000	441.0000	1A (+20/+3)	false	P	1000.0	2700	1441.0	07-Mar-2023 08:32:36	false

TRSSH (RNAV)

MERD N	BLEUZ	28-056489	IFPA	TRANSMI SSION_LI NE	N31° 58' 12.0400"	W089° 15' 30.9300"	441.0000	70.0000	441.0000	4D (+250/+50)	false	P	1000.0	2700	1441.0	07-Mar-2023 08:32:30	true
MERD N	BLEUZ	28-044655	IFPA	TREE	N32° 19' 39.1900"	W088° 46' 18.0200"	441.0000	0.0000	441.0000	1A (+20/+3)	false	P	1000.0	2700	1441.0	07-Mar-2023 08:32:36	false
MERD N	BLEUZ	28-031400	IFPA	TREE	N32° 19' 28.3200"	W088° 45' 56.9700"	441.0000	0.0000	441.0000	1A (+20/+3)	false	P	1000.0	2700	1441.0	07-Mar-2023 08:32:36	false
MERD N	BLEUZ	28-056484	IFPA	TRANSMI SSION_LI NE	N31° 58' 07.4900"	W089° 15' 36.7700"	441.0000	74.0000	441.0000	4D (+250/+50)	false	P	1000.0	2700	1441.0	07-Mar-2023 08:32:30	true
MERD N	BLEUZ	28-032116	IFPA	TREE	N32° 19' 48.4600"	W088° 46' 07.1100"	441.0000	0.0000	441.0000	1A (+20/+3)	false	P	1000.0	2700	1441.0	07-Mar-2023 08:32:36	false
MERD N	BLEUZ	28-032595	IFPA	TERRAIN	N32° 19' 27.1000"	W088° 46' 34.3100"	441.0000	0.0000	441.0000	1A (+20/+3)	false	P	1000.0	2700	1441.0	07-Mar-2023 08:32:36	false
MERD N	BLEUZ	28-044444	IFPA	TREE	N32° 19' 46.1500"	W088° 46' 06.3100"	441.0000	0.0000	441.0000	1A (+20/+3)	false	P	1000.0	2700	1441.0	07-Mar-2023 08:32:36	false
MERD N	BLEUZ	28-033531	IFPA	TREE	N32° 19' 24.1700"	W088° 46' 06.5400"	441.0000	0.0000	441.0000	1A (+20/+3)	false	P	1000.0	2700	1441.0	07-Mar-2023 08:32:36	false
MERD N	BLEUZ	28-033043	IFPA	TREE	N32° 19' 39.3800"	W088° 46' 13.5500"	441.0000	0.0000	441.0000	1A (+20/+3)	false	P	1000.0	2700	1441.0	07-Mar-2023 08:32:36	false
MERD N	BLEUZ	28-031820	IFPA	TREE	N32° 19' 46.9100"	W088° 46' 04.0300"	440.0000	0.0000	440.0000	1A (+20/+3)	false	P	1000.0	2700	1440.0	07-Mar-2023 08:32:36	false
MERD N	BLEUZ	28-031857	IFPA	TREE	N32° 19' 58.0700"	W088° 46' 24.2000"	440.0000	0.0000	440.0000	1B (+20/+10)	false	P	1000.0	2700	1440.0	07-Mar-2023 08:32:36	false
MERD N	BLEUZ	28-031999	IFPA	TREE	N32° 19' 28.7600"	W088° 46' 19.3800"	440.0000	0.0000	440.0000	1A (+20/+3)	false	P	1000.0	2700	1440.0	07-Mar-2023 08:32:36	false
MERD N	BLEUZ	28-031885	IFPA	TREE	N32° 19' 46.3700"	W088° 46' 02.9800"	440.0000	0.0000	440.0000	1A (+20/+3)	false	P	1000.0	2700	1440.0	07-Mar-2023 08:32:36	false
MERD N	BLEUZ	28-033569	IFPA	TREE	N32° 19' 47.4600"	W088° 46' 02.8300"	440.0000	0.0000	440.0000	1A (+20/+3)	false	P	1000.0	2700	1440.0	07-Mar-2023 08:32:36	false
MERD N	BLEUZ	28-032999	IFPA	TREE	N32° 19' 41.0500"	W088° 46' 52.9300"	440.0000	0.0000	440.0000	1B (+20/+10)	false	P	1000.0	2700	1440.0	07-Mar-2023 08:32:36	false
MERD N	BLEUZ	28-031683	IFPA	TREE	N32° 19' 25.1600"	W088° 46' 07.4100"	440.0000	0.0000	440.0000	1A (+20/+3)	false	P	1000.0	2700	1440.0	07-Mar-2023 08:32:36	false
MERD N	BLEUZ	28-037789	IFPA	TREE	N32° 19' 22.7500"	W088° 46' 11.2800"	440.0000	0.0000	440.0000	1A (+20/+3)	false	P	1000.0	2700	1440.0	07-Mar-2023 08:32:36	false
MERD N	BLEUZ	28-032253	IFPA	TREE	N32° 19' 00.0500"	W088° 46' 22.8300"	440.0000	0.0000	440.0000	1A (+20/+3)	false	P	1000.0	2700	1440.0	07-Mar-2023 08:32:36	false
MERD N	BLEUZ	28-033420	IFPA	TREE	N32° 19' 37.4400"	W088° 46' 09.2400"	440.0000	0.0000	440.0000	1A (+20/+3)	false	P	1000.0	2700	1440.0	07-Mar-2023 08:32:36	false
MERD N	BLEUZ	28-031681	IFPA	TREE	N32° 19' 22.4200"	W088° 46' 03.7500"	439.0000	0.0000	439.0000	1A (+20/+3)	false	P	1000.0	2700	1439.0	07-Mar-2023 08:32:36	false
MERD N	BLEUZ	28-044447	IFPA	TREE	N32° 19' 20.4300"	W088° 46' 07.1400"	439.0000	0.0000	439.0000	1A (+20/+3)	false	P	1000.0	2700	1439.0	07-Mar-2023 08:32:36	false
MERD N	BLEUZ	28-032045	IFPA	TREE	N32° 18' 54.3500"	W088° 46' 11.6500"	439.0000	0.0000	439.0000	1A (+20/+3)	false	P	1000.0	2700	1439.0	07-Mar-2023 08:32:36	false
MERD N	BLEUZ	28-033491	IFPA	TREE	N32° 19' 50.3200"	W088° 46' 03.0200"	438.0000	0.0000	438.0000	1A (+20/+3)	false	P	1000.0	2700	1438.0	07-Mar-2023 08:32:36	false
MERD N	BLEUZ	28-031677	IFPA	TREE	N32° 19' 29.2800"	W088° 46' 10.4200"	438.0000	0.0000	438.0000	1A (+20/+3)	false	P	1000.0	2700	1438.0	07-Mar-2023 08:32:36	false
MERD N	BLEUZ	28-037826	IFPA	TREE	N32° 19' 27.1400"	W088° 45' 56.2600"	438.0000	0.0000	438.0000	1A (+20/+3)	false	P	1000.0	2700	1438.0	07-Mar-2023 08:32:36	false
MERD N	BLEUZ	28-031362	IFPA	TREE	N32° 19' 51.6100"	W088° 46' 03.6300"	437.0000	0.0000	437.0000	1A (+20/+3)	false	P	1000.0	2700	1437.0	07-Mar-2023 08:32:36	false

TRSSH (RNAV)



MERD N	BLEUZ	28-032840	IFPA	TERRAIN	N32° 19' 24.6900"	W088° 46' 36.5600"	437.0000	0.0000	437.0000	1A (+20/+3)	false	P	1000.0	2700	1437.0	07-Mar-2023 08:32:36	false
MERD N	BLEUZ	28-033565	IFPA	TREE	N32° 19' 45.6500"	W088° 46' 05.8700"	437.0000	0.0000	437.0000	1A (+20/+3)	false	P	1000.0	2700	1437.0	07-Mar-2023 08:32:36	false
MERD N	BLEUZ	28-032064	IFPA	TREE	N32° 19' 48.3500"	W088° 46' 13.7800"	437.0000	0.0000	437.0000	1A (+20/+3)	false	P	1000.0	2700	1437.0	07-Mar-2023 08:32:36	false
MERD N	BLEUZ	28-037391	IFPA	TREE	N32° 19' 42.2300"	W088° 46' 18.1500"	437.0000	0.0000	437.0000	1A (+20/+3)	false	P	1000.0	2700	1437.0	07-Mar-2023 08:32:36	false
MERD N	BLEUZ	28-037127	IFPA	TREE	N32° 19' 53.2900"	W088° 46' 04.5700"	437.0000	0.0000	437.0000	1A (+20/+3)	false	P	1000.0	2700	1437.0	07-Mar-2023 08:32:36	false
MERD N	BLEUZ	28-037685	IFPA	TREE	N32° 19' 43.1700"	W088° 46' 19.5900"	437.0000	0.0000	437.0000	1A (+20/+3)	false	P	1000.0	2700	1437.0	07-Mar-2023 08:32:36	false
MERD N	BLEUZ	28-033458	IFPA	TREE	N32° 19' 30.6200"	W088° 46' 24.6400"	436.0000	0.0000	436.0000	1A (+20/+3)	false	P	1000.0	2700	1436.0	07-Mar-2023 08:32:36	false
MERD N	BLEUZ	28-032139	IFPA	TREE	N32° 19' 23.0800"	W088° 46' 07.4600"	436.0000	0.0000	436.0000	1A (+20/+3)	false	P	1000.0	2700	1436.0	07-Mar-2023 08:32:36	false
MERD N	BLEUZ	28-032137	IFPA	TREE	N32° 19' 28.1400"	W088° 46' 12.5200"	436.0000	0.0000	436.0000	1A (+20/+3)	false	P	1000.0	2700	1436.0	07-Mar-2023 08:32:36	false
MERD N	BLEUZ	28-031397	IFPA	TREE	N32° 19' 30.9900"	W088° 45' 58.5300"	436.0000	0.0000	436.0000	1A (+20/+3)	false	P	1000.0	2700	1436.0	07-Mar-2023 08:32:36	false
MERD N	BLEUZ	28-045221	IFPA	TERRAIN	N32° 19' 25.0900"	W088° 46' 31.9800"	435.0000	0.0000	435.0000	1A (+20/+3)	false	P	1000.0	2700	1435.0	07-Mar-2023 08:32:36	false
MERD N	BLEUZ	28-031360	IFPA	TREE	N32° 19' 49.9800"	W088° 46' 01.8200"	435.0000	0.0000	435.0000	1A (+20/+3)	false	P	1000.0	2700	1435.0	07-Mar-2023 08:32:36	false
MERD N	BLEUZ	28-037364	IFPA	TREE	N32° 19' 38.8800"	W088° 46' 23.7600"	435.0000	0.0000	435.0000	1A (+20/+3)	false	P	1000.0	2700	1435.0	07-Mar-2023 08:32:36	false
MERD N	BLEUZ	28-033462	IFPA	TREE	N32° 19' 32.4800"	W088° 46' 20.8400"	435.0000	0.0000	435.0000	1A (+20/+3)	false	P	1000.0	2700	1435.0	07-Mar-2023 08:32:36	false
MERD N	BLEUZ	28-033350	IFPA	TERRAIN	N32° 19' 23.6800"	W088° 46' 31.1400"	435.0000	0.0000	435.0000	1A (+20/+3)	false	P	1000.0	2700	1435.0	07-Mar-2023 08:32:36	false
MERD N	BLEUZ	28-031361	IFPA	TREE	N32° 19' 50.7000"	W088° 46' 01.9600"	435.0000	0.0000	435.0000	1A (+20/+3)	false	P	1000.0	2700	1435.0	07-Mar-2023 08:32:36	false
MERD N	BLEUZ	28-038766	IFPA	TREE	N32° 19' 40.8000"	W088° 46' 18.7800"	435.0000	0.0000	435.0000	1A (+20/+3)	false	P	1000.0	2700	1435.0	07-Mar-2023 08:32:36	false
MERD N	BLEUZ	28-044441	IFPA	TREE	N32° 19' 52.4800"	W088° 46' 03.8300"	434.0000	0.0000	434.0000	1A (+20/+3)	false	P	1000.0	2700	1434.0	07-Mar-2023 08:32:36	false
MERD N	BLEUZ	28-044654	IFPA	TREE	N32° 19' 39.8700"	W088° 46' 15.9800"	434.0000	0.0000	434.0000	1A (+20/+3)	false	P	1000.0	2700	1434.0	07-Mar-2023 08:32:36	false
MERD N	BLEUZ	28-037123	IFPA	TREE	N32° 19' 31.0400"	W088° 46' 01.1800"	434.0000	0.0000	434.0000	1A (+20/+3)	false	P	1000.0	2700	1434.0	07-Mar-2023 08:32:36	false
MERD N	BLEUZ	28-033460	IFPA	TERRAIN	N32° 19' 37.1500"	W088° 46' 25.3800"	434.0000	0.0000	434.0000	1A (+20/+3)	false	P	1000.0	2700	1434.0	07-Mar-2023 08:32:36	false
MERD N	BLEUZ	28-032067	IFPA	TREE	N32° 19' 46.0400"	W088° 46' 09.3300"	434.0000	0.0000	434.0000	1A (+20/+3)	false	P	1000.0	2700	1434.0	07-Mar-2023 08:32:36	false
MERD N	BLEUZ	28-031660	IFPA	TREE	N32° 19' 23.9900"	W088° 46' 03.0500"	433.0000	0.0000	433.0000	1A (+20/+3)	false	P	1000.0	2700	1433.0	07-Mar-2023 08:32:36	false
MERD N	BLEUZ	28-033147	IFPA	TERRAIN	N32° 19' 37.9800"	W088° 46' 24.5500"	433.0000	0.0000	433.0000	1A (+20/+3)	false	P	1000.0	2700	1433.0	07-Mar-2023 08:32:36	false
MERD N	BLEUZ	28-032138	IFPA	TREE	N32° 19' 29.1900"	W088° 46' 14.0000"	433.0000	0.0000	433.0000	1A (+20/+3)	false	P	1000.0	2700	1433.0	07-Mar-2023 08:32:36	false
MERD N	BLEUZ	28-031364	IFPA	TREE	N32° 19' 55.1300"	W088° 46' 04.9200"	433.0000	0.0000	433.0000	1A (+20/+3)	false	P	1000.0	2700	1433.0	07-Mar-2023 08:32:36	false

TRSSH (RNAV)

MERD N	BLEUZ	28-032134	IFPA	TREE	N32° 19' 28.7600"	W088° 46' 12.1900"	433.0000	0.0000	433.0000	1A (+20/+3)	false	P	1000.0	2700	1433.0	07-Mar-2023 08:32:36	false
MERD N	BLEUZ	28-032159	IFPA	TREE	N32° 19' 21.4500"	W088° 46' 08.1800"	433.0000	0.0000	433.0000	1A (+20/+3)	false	P	1000.0	2700	1433.0	07-Mar-2023 08:32:36	false
MERD N	BLEUZ	28-037788	IFPA	TREE	N32° 19' 26.6700"	W088° 46' 09.9100"	433.0000	0.0000	433.0000	1A (+20/+3)	false	P	1000.0	2700	1433.0	07-Mar-2023 08:32:36	false
MERD N	BLEUZ	28-037366	IFPA	TREE	N32° 19' 33.2200"	W088° 46' 16.9700"	432.0000	0.0000	432.0000	1A (+20/+3)	false	P	1000.0	2700	1432.0	07-Mar-2023 08:32:36	false
MERD N	BLEUZ	28-037751	IFPA	TREE	N32° 19' 48.5000"	W088° 46' 03.3700"	432.0000	0.0000	432.0000	1A (+20/+3)	false	P	1000.0	2700	1432.0	07-Mar-2023 08:32:36	false
MERD N	BLEUZ	28-032265	IFPA	TREE	N32° 19' 48.0600"	W088° 46' 01.9500"	432.0000	0.0000	432.0000	1A (+20/+3)	false	P	1000.0	2700	1432.0	07-Mar-2023 08:32:36	false
MERD N	BLEUZ	28-031682	IFPA	TREE	N32° 19' 27.6900"	W088° 46' 10.3900"	431.0000	0.0000	431.0000	1A (+20/+3)	false	P	1000.0	2700	1431.0	07-Mar-2023 08:32:36	false
MERD N	BLEUZ	28-032066	IFPA	TREE	N32° 19' 45.2700"	W088° 46' 07.3700"	431.0000	0.0000	431.0000	1A (+20/+3)	false	P	1000.0	2700	1431.0	07-Mar-2023 08:32:36	false
MERD N	BLEUZ	28-033178	IFPA	TERRAIN	N32° 19' 36.8900"	W088° 46' 24.0900"	431.0000	0.0000	431.0000	1A (+20/+3)	false	P	1000.0	2700	1431.0	07-Mar-2023 08:32:36	false
MERD N	BLEUZ	28-044552	IFPA	TREE	N32° 19' 36.2400"	W088° 46' 14.9100"	431.0000	0.0000	431.0000	1A (+20/+3)	false	P	1000.0	2700	1431.0	07-Mar-2023 08:32:36	false
MERD N	BLEUZ	28-033044	IFPA	TREE	N32° 19' 44.0700"	W088° 46' 17.5500"	431.0000	0.0000	431.0000	1A (+20/+3)	false	P	1000.0	2700	1431.0	07-Mar-2023 08:32:36	false
MERD N	BLEUZ	28-022369	IFPA	BUILDIN G	N32° 19' 38.7400"	W088° 46' 23.4600"	431.0000	6.0000	431.0000	1A (+20/+3)	false	P	1000.0	2700	1431.0	07-Mar-2023 08:32:36	true
MERD N	BLEUZ	28-032065	IFPA	TREE	N32° 19' 46.8200"	W088° 46' 10.9200"	430.0000	0.0000	430.0000	1A (+20/+3)	false	P	1000.0	2700	1430.0	07-Mar-2023 08:32:36	false
MERD N	BLEUZ	28-031684	IFPA	TREE	N32° 19' 29.5400"	W088° 46' 12.7800"	430.0000	0.0000	430.0000	1A (+20/+3)	false	P	1000.0	2700	1430.0	07-Mar-2023 08:32:36	false
MERD N	BLEUZ	28-032684	IFPA	TERRAIN	N32° 19' 25.9300"	W088° 46' 32.1200"	430.0000	0.0000	430.0000	1A (+20/+3)	false	P	1000.0	2700	1430.0	07-Mar-2023 08:32:36	false
MERD N	BLEUZ	28-044336	IFPA	TREE	N32° 19' 45.8000"	W088° 46' 01.7100"	430.0000	0.0000	430.0000	1A (+20/+3)	false	P	1000.0	2700	1430.0	07-Mar-2023 08:32:36	false
MERD N	BLEUZ	28-033493	IFPA	TREE	N32° 19' 54.4100"	W088° 46' 03.9400"	430.0000	0.0000	430.0000	1A (+20/+3)	false	P	1000.0	2700	1430.0	07-Mar-2023 08:32:36	false
MERD N	BLEUZ	28-037811	IFPA	TREE	N32° 19' 26.3300"	W088° 46' 08.2100"	429.0000	0.0000	429.0000	1A (+20/+3)	false	P	1000.0	2700	1429.0	07-Mar-2023 08:32:36	false
MERD N	BLEUZ	28-038454	IFPA	TREE	N32° 19' 21.9700"	W088° 46' 02.6100"	429.0000	0.0000	429.0000	1A (+20/+3)	false	P	1000.0	2700	1429.0	07-Mar-2023 08:32:36	false
MERD N	BLEUZ	28-033451	IFPA	TERRAIN	N32° 19' 24.5800"	W088° 46' 29.7200"	429.0000	0.0000	429.0000	1A (+20/+3)	false	P	1000.0	2700	1429.0	07-Mar-2023 08:32:36	false
MERD N	BLEUZ	28-033570	IFPA	TREE	N32° 19' 49.1600"	W088° 46' 01.9300"	429.0000	0.0000	429.0000	1A (+20/+3)	false	P	1000.0	2700	1429.0	07-Mar-2023 08:32:36	false
MERD N	BLEUZ	28-031252	IFPA	TREE	N32° 19' 27.3500"	W088° 46' 03.2100"	429.0000	0.0000	429.0000	1A (+20/+3)	false	P	1000.0	2700	1429.0	07-Mar-2023 08:32:36	false
MERD N	BLEUZ	28-033042	IFPA	TREE	N32° 19' 37.0500"	W088° 46' 07.8000"	429.0000	0.0000	429.0000	1A (+20/+3)	false	P	1000.0	2700	1429.0	07-Mar-2023 08:32:36	false
MERD N	BLEUZ	28-037810	IFPA	TREE	N32° 19' 26.3200"	W088° 46' 05.8600"	429.0000	0.0000	429.0000	1A (+20/+3)	false	P	1000.0	2700	1429.0	07-Mar-2023 08:32:36	false
MERD N	BLEUZ	28-033492	IFPA	TREE	N32° 19' 54.0900"	W088° 46' 05.8000"	429.0000	0.0000	429.0000	1A (+20/+3)	false	P	1000.0	2700	1429.0	07-Mar-2023 08:32:36	false
MERD N	BLEUZ	28-032601	IFPA	TERRAIN	N32° 19' 27.9600"	W088° 46' 33.0500"	429.0000	0.0000	429.0000	1A (+20/+3)	false	P	1000.0	2700	1429.0	07-Mar-2023 08:32:36	false

TRSSH (RNAV)

MERD N	BLEUZ	28-033279	IFPA	TERRAIN	N32° 19' 23.3400"	W088° 46' 38.0700"	429.0000	0.0000	429.0000	1A (+20/+3)	false	P	1000.0	2700	1429.0	07-Mar-2023 08:32:36	false
MERD N	BLEUZ	28-038403	IFPA	TREE	N32° 19' 52.5800"	W088° 46' 07.2900"	429.0000	0.0000	429.0000	1A (+20/+3)	false	P	1000.0	2700	1429.0	07-Mar-2023 08:32:36	false
MERD N	BLEUZ	28-031661	IFPA	TREE	N32° 19' 16.5500"	W088° 45' 54.5300"	428.0000	0.0000	428.0000	1A (+20/+3)	false	P	1000.0	2700	1428.0	07-Mar-2023 08:32:36	false
MERD N	BLEUZ	28-044553	IFPA	TREE	N32° 19' 37.4200"	W088° 46' 15.2800"	428.0000	0.0000	428.0000	1A (+20/+3)	false	P	1000.0	2700	1428.0	07-Mar-2023 08:32:36	false
MERD N	BLEUZ	28-031419	IFPA	TREE	N32° 19' 27.9900"	W088° 46' 00.9200"	428.0000	0.0000	428.0000	1A (+20/+3)	false	P	1000.0	2700	1428.0	07-Mar-2023 08:32:36	false
MERD N	BLEUZ	28-044554	IFPA	TREE	N32° 19' 35.3700"	W088° 46' 15.7500"	428.0000	0.0000	428.0000	1A (+20/+3)	false	P	1000.0	2700	1428.0	07-Mar-2023 08:32:36	false
MERD N	BLEUZ	28-037112	IFPA	TREE	N32° 19' 25.0400"	W088° 46' 03.9200"	428.0000	0.0000	428.0000	1A (+20/+3)	false	P	1000.0	2700	1428.0	07-Mar-2023 08:32:36	false
MERD N	BLEUZ	28-032140	IFPA	TREE	N32° 19' 22.3600"	W088° 46' 07.2900"	428.0000	0.0000	428.0000	1A (+20/+3)	false	P	1000.0	2700	1428.0	07-Mar-2023 08:32:36	false
MERD N	BLEUZ	28-033489	IFPA	TREE	N32° 19' 26.8200"	W088° 46' 01.2400"	427.0000	0.0000	427.0000	1A (+20/+3)	false	P	1000.0	2700	1427.0	07-Mar-2023 08:32:36	false
MERD N	BLEUZ	28-033153	IFPA	TREE	N32° 19' 31.6600"	W088° 46' 21.7100"	427.0000	0.0000	427.0000	1A (+20/+3)	false	P	1000.0	2700	1427.0	07-Mar-2023 08:32:36	false
MERD N	BLEUZ	28-031680	IFPA	TREE	N32° 19' 12.9200"	W088° 45' 51.9800"	427.0000	0.0000	427.0000	1A (+20/+3)	false	P	1000.0	2700	1427.0	07-Mar-2023 08:32:36	false
MERD N	BLEUZ	28-031678	IFPA	TREE	N32° 19' 29.3400"	W088° 46' 11.2900"	427.0000	0.0000	427.0000	1A (+20/+3)	false	P	1000.0	2700	1427.0	07-Mar-2023 08:32:36	false
MERD N	BLEUZ	28-022328	IFPA	BUILDIN G	N32° 21' 51.3600"	W088° 43' 48.2500"	427.0000	67.0000	427.0000	1A (+20/+3)	false	P	1000.0	2700	1427.0	07-Mar-2023 08:32:36	true
MERD N	BLEUZ	28-031658	IFPA	TREE	N32° 19' 29.6000"	W088° 46' 08.5500"	426.0000	0.0000	426.0000	1A (+20/+3)	false	P	1000.0	2700	1426.0	07-Mar-2023 08:32:36	false
MERD N	BLEUZ	28-032602	IFPA	TERRAIN	N32° 19' 29.2400"	W088° 46' 32.0000"	426.0000	0.0000	426.0000	1A (+20/+3)	false	P	1000.0	2700	1426.0	07-Mar-2023 08:32:36	false
MERD N	BLEUZ	28-033150	IFPA	TREE	N32° 19' 32.7100"	W088° 46' 19.0500"	426.0000	0.0000	426.0000	1A (+20/+3)	false	P	1000.0	2700	1426.0	07-Mar-2023 08:32:36	false
MERD N	BLEUZ	28-031655	IFPA	TREE	N32° 19' 27.7600"	W088° 46' 04.2000"	426.0000	0.0000	426.0000	1A (+20/+3)	false	P	1000.0	2700	1426.0	07-Mar-2023 08:32:36	false
MERD N	BLEUZ	28-056491	IFPA	TRANSMI SSION_LI NE	N31° 58' 14.7300"	W089° 15' 23.0700"	426.0000	70.0000	426.0000	4D (+250/+50)	false	P	1000.0	2700	1426.0	07-Mar-2023 08:32:30	true
MERD N	BLEUZ	28-038453	IFPA	TREE	N32° 19' 24.6400"	W088° 46' 04.7200"	426.0000	0.0000	426.0000	1A (+20/+3)	false	P	1000.0	2700	1426.0	07-Mar-2023 08:32:36	false
MERD N	BLEUZ	28-033397	IFPA	TERRAIN	N32° 19' 37.8500"	W088° 46' 22.4000"	426.0000	0.0000	426.0000	1A (+20/+3)	false	P	1000.0	2700	1426.0	07-Mar-2023 08:32:36	false
MERD N	BLEUZ	28-033154	IFPA	TREE	N32° 19' 30.4200"	W088° 46' 20.7200"	425.0000	0.0000	425.0000	1A (+20/+3)	false	P	1000.0	2700	1425.0	07-Mar-2023 08:32:36	false
MERD N	BLEUZ	28-033664	IFPA	TREE	N32° 19' 32.3800"	W088° 45' 59.4000"	425.0000	0.0000	425.0000	1A (+20/+3)	false	P	1000.0	2700	1425.0	07-Mar-2023 08:32:36	false
MERD N	BLEUZ	28-033361	IFPA	TERRAIN	N32° 19' 30.3000"	W088° 46' 30.9500"	425.0000	0.0000	425.0000	1A (+20/+3)	false	P	1000.0	2700	1425.0	07-Mar-2023 08:32:36	false
MERD N	BLEUZ	28-045650	IFPA	TERRAIN	N32° 19' 18.8800"	W088° 46' 42.6300"	425.0000	0.0000	425.0000	1A (+20/+3)	false	P	1000.0	2700	1425.0	07-Mar-2023 08:32:36	false
MERD N	BLEUZ	28-033199	IFPA	TREE	N32° 19' 33.5900"	W088° 46' 13.7200"	425.0000	0.0000	425.0000	1A (+20/+3)	false	P	1000.0	2700	1425.0	07-Mar-2023 08:32:36	false
MERD N	BLEUZ	28-044334	IFPA	TREE	N32° 19' 25.2200"	W088° 46' 01.1200"	424.0000	0.0000	424.0000	1A (+20/+3)	false	P	1000.0	2700	1424.0	07-Mar-2023 08:32:36	false

TRSSH (RNAV)

MERD N	BLEUZ	28-022201	IFPA	POLE	N32° 19' 01.9700"	W088° 46' 28.4400"	424.0000	42.0000	424.0000	1A (+20/+3)	false	P	1000.0	2700	1424.0	07-Mar-2023 08:32:36	true
MERD N	BLEUZ	28-033459	IFPA	TERRAIN	N32° 19' 20.2200"	W088° 46' 41.2600"	424.0000	0.0000	424.0000	1A (+20/+3)	false	P	1000.0	2700	1424.0	07-Mar-2023 08:32:36	false
MERD N	BLEUZ	28-032135	IFPA	TREE	N32° 19' 14.1100"	W088° 45' 54.5100"	424.0000	0.0000	424.0000	1A (+20/+3)	false	P	1000.0	2700	1424.0	07-Mar-2023 08:32:36	false
MERD N	BLEUZ	28-056493	IFPA	TRANSMI SSION_LI NE	N31° 58' 14.9300"	W089° 15' 14.2000"	423.0000	70.0000	423.0000	4D (+250/+50)	false	P	1000.0	2700	1423.0	07-Mar-2023 08:32:30	true
MERD N	BLEUZ	28-033528	IFPA	TREE	N32° 19' 17.3200"	W088° 45' 54.2400"	423.0000	0.0000	423.0000	1A (+20/+3)	false	P	1000.0	2700	1423.0	07-Mar-2023 08:32:36	false
MERD N	BLEUZ	28-037809	IFPA	TREE	N32° 19' 15.4600"	W088° 45' 51.9900"	423.0000	0.0000	423.0000	1A (+20/+3)	false	P	1000.0	2700	1423.0	07-Mar-2023 08:32:36	false
MERD N	BLEUZ	28-033045	IFPA	TREE	N32° 19' 43.5600"	W088° 46' 16.9000"	423.0000	0.0000	423.0000	1A (+20/+3)	false	P	1000.0	2700	1423.0	07-Mar-2023 08:32:36	false
MERD N	BLEUZ	28-031417	IFPA	TREE	N32° 19' 25.9400"	W088° 45' 57.4300"	423.0000	0.0000	423.0000	1A (+20/+3)	false	P	1000.0	2700	1423.0	07-Mar-2023 08:32:36	false
MERD N	BLEUZ	28-056492	IFPA	TRANSMI SSION_LI NE	N31° 58' 14.8400"	W089° 15' 18.3600"	423.0000	74.0000	423.0000	4D (+250/+50)	false	P	1000.0	2700	1423.0	07-Mar-2023 08:32:30	true
MERD N	BLEUZ	28-031679	IFPA	TREE	N32° 19' 16.1800"	W088° 45' 55.6200"	423.0000	0.0000	423.0000	1A (+20/+3)	false	P	1000.0	2700	1423.0	07-Mar-2023 08:32:36	false
MERD N	BLEUZ	28-037392	IFPA	TREE	N32° 19' 41.5800"	W088° 46' 16.3200"	423.0000	0.0000	423.0000	1A (+20/+3)	false	P	1000.0	2700	1423.0	07-Mar-2023 08:32:36	false
MERD N	BLEUZ	28-033228	IFPA	TERRAIN	N32° 19' 21.7900"	W088° 46' 39.6800"	422.0000	0.0000	422.0000	1A (+20/+3)	false	P	1000.0	2700	1422.0	07-Mar-2023 08:32:36	false
MERD N	BLEUZ	28-031819	IFPA	TREE	N32° 19' 44.6300"	W088° 46' 03.9500"	422.0000	0.0000	422.0000	1A (+20/+3)	false	P	1000.0	2700	1422.0	07-Mar-2023 08:32:36	false
MERD N	BLEUZ	28-056494	IFPA	TRANSMI SSION_LI NE	N31° 58' 15.0600"	W089° 15' 08.5300"	422.0000	74.0000	422.0000	4D (+250/+50)	false	P	1000.0	2700	1422.0	07-Mar-2023 08:32:30	true
MERD N	BLEUZ	28-044657	IFPA	TREE	N32° 19' 31.5900"	W088° 46' 19.9800"	422.0000	0.0000	422.0000	1A (+20/+3)	false	P	1000.0	2700	1422.0	07-Mar-2023 08:32:36	false
MERD N	BLEUZ	28-032141	IFPA	TREE	N32° 19' 11.6100"	W088° 45' 54.4600"	421.0000	0.0000	421.0000	1A (+20/+3)	false	P	1000.0	2700	1421.0	07-Mar-2023 08:32:36	false
MERD N	BLEUZ	28-038748	IFPA	TREE	N32° 19' 38.5900"	W088° 46' 08.1300"	421.0000	0.0000	421.0000	1A (+20/+3)	false	P	1000.0	2700	1421.0	07-Mar-2023 08:32:36	false
MERD N	BLEUZ	28-022346	IFPA	BUILDIN G	N32° 18' 12.0700"	W088° 46' 32.5100"	421.0000	35.0000	421.0000	1A (+20/+3)	false	P	1000.0	2700	1421.0	07-Mar-2023 08:32:36	true
MERD N	BLEUZ	28-031366	IFPA	TREE	N32° 19' 50.6000"	W088° 46' 00.2100"	421.0000	0.0000	421.0000	1A (+20/+3)	false	P	1000.0	2700	1421.0	07-Mar-2023 08:32:36	false
MERD N	BLEUZ	28-032144	IFPA	TREE	N32° 19' 23.4700"	W088° 46' 09.7800"	421.0000	0.0000	421.0000	1A (+20/+3)	false	P	1000.0	2700	1421.0	07-Mar-2023 08:32:36	false
MERD N	BLEUZ	28-037828	IFPA	TREE	N32° 19' 26.8000"	W088° 45' 59.3100"	420.0000	0.0000	420.0000	1A (+20/+3)	false	P	1000.0	2700	1420.0	07-Mar-2023 08:32:36	false
MERD N	BLEUZ	28-033529	IFPA	TREE	N32° 19' 17.7300"	W088° 45' 55.7900"	420.0000	0.0000	420.0000	1A (+20/+3)	false	P	1000.0	2700	1420.0	07-Mar-2023 08:32:36	false
MERD N	BLEUZ	28-033486	IFPA	TREE	N32° 19' 22.8300"	W088° 45' 54.4200"	420.0000	0.0000	420.0000	1A (+20/+3)	false	P	1000.0	2700	1420.0	07-Mar-2023 08:32:36	false
MERD N	BLEUZ	28-031659	IFPA	TREE	N32° 19' 29.8900"	W088° 46' 10.2200"	420.0000	0.0000	420.0000	1A (+20/+3)	false	P	1000.0	2700	1420.0	07-Mar-2023 08:32:36	false
MERD N	BLEUZ	28-033155	IFPA	TREE	N32° 19' 29.8400"	W088° 46' 18.9800"	420.0000	0.0000	420.0000	1A (+20/+3)	false	P	1000.0	2700	1420.0	07-Mar-2023 08:32:36	false

TRSSH (RNAV)

MERD N	BLEUZ	28-031254	IFPA	TREE	N32° 19' 26.4300"	W088° 46' 02.3300"	419.0000	0.0000	419.0000	1A (+20/+3)	false	P	1000.0	2700	1419.0	07-Mar-2023 08:32:36	false
MERD N	BLEUZ	28-031351	IFPA	TRAVER SE_WAY	N32° 17' 47.0100"	W088° 48' 17.1400"	419.0000	0.0000	419.0000	1B (+20/+10)	false	P	1000.0	2700	1419.0	07-Mar-2023 08:32:36	true
MERD N	BLEUZ	28-031255	IFPA	TREE	N32° 19' 20.8500"	W088° 45' 55.7200"	419.0000	0.0000	419.0000	1A (+20/+3)	false	P	1000.0	2700	1419.0	07-Mar-2023 08:32:36	false
MERD N	BLEUZ	28-031818	IFPA	TREE	N32° 19' 44.4900"	W088° 46' 05.2100"	419.0000	0.0000	419.0000	1A (+20/+3)	false	P	1000.0	2700	1419.0	07-Mar-2023 08:32:36	false
MERD N	BLEUZ	28-031398	IFPA	TREE	N32° 19' 32.9000"	W088° 46' 01.0100"	419.0000	0.0000	419.0000	1A (+20/+3)	false	P	1000.0	2700	1419.0	07-Mar-2023 08:32:36	false
MERD N	BLEUZ	28-033572	IFPA	TREE	N32° 19' 49.3300"	W088° 46' 00.3600"	419.0000	0.0000	419.0000	1A (+20/+3)	false	P	1000.0	2700	1419.0	07-Mar-2023 08:32:36	false
MERD N	BLEUZ	28-031676	IFPA	TREE	N32° 19' 24.9900"	W088° 46' 04.9000"	419.0000	0.0000	419.0000	1A (+20/+3)	false	P	1000.0	2700	1419.0	07-Mar-2023 08:32:36	false
MERD N	BLEUZ	28-033526	IFPA	TREE	N32° 19' 28.2900"	W088° 46' 05.8300"	419.0000	0.0000	419.0000	1A (+20/+3)	false	P	1000.0	2700	1419.0	07-Mar-2023 08:32:36	false
MERD N	BLEUZ	28-031656	IFPA	TREE	N32° 19' 30.4700"	W088° 46' 07.5400"	419.0000	0.0000	419.0000	1A (+20/+3)	false	P	1000.0	2700	1419.0	07-Mar-2023 08:32:36	false
MERD N	BLEUZ	28-031886	IFPA	TREE	N32° 19' 46.4500"	W088° 46' 00.7900"	418.0000	0.0000	418.0000	1A (+20/+3)	false	P	1000.0	2700	1418.0	07-Mar-2023 08:32:36	false
MERD N	BLEUZ	28-037390	IFPA	TREE	N32° 19' 35.2400"	W088° 46' 09.0300"	418.0000	0.0000	418.0000	1A (+20/+3)	false	P	1000.0	2700	1418.0	07-Mar-2023 08:32:36	false
MERD N	BLEUZ	28-037748	IFPA	TREE	N32° 19' 45.2900"	W088° 46' 02.7600"	418.0000	0.0000	418.0000	1A (+20/+3)	false	P	1000.0	2700	1418.0	07-Mar-2023 08:32:36	false
MERD N	BLEUZ	28-031418	IFPA	TREE	N32° 19' 29.3400"	W088° 46' 01.7000"	417.0000	0.0000	417.0000	1A (+20/+3)	false	P	1000.0	2700	1417.0	07-Mar-2023 08:32:36	false
MERD N	BLEUZ	28-033419	IFPA	TREE	N32° 19' 34.8900"	W088° 46' 12.3800"	417.0000	0.0000	417.0000	1A (+20/+3)	false	P	1000.0	2700	1417.0	07-Mar-2023 08:32:36	false
MERD N	BLEUZ	28-056495	IFPA	TRANSMI SSION_LI NE	N31° 58' 15.1800"	W089° 15' 03.2500"	417.0000	70.0000	417.0000	4D (+250/+50)	false	P	1000.0	2700	1417.0	07-Mar-2023 08:32:30	true
MERD N	BLEUZ	28-033418	IFPA	TREE	N32° 19' 36.3600"	W088° 46' 13.7100"	417.0000	0.0000	417.0000	1A (+20/+3)	false	P	1000.0	2700	1417.0	07-Mar-2023 08:32:36	false
MERD N	BLEUZ	28-031365	IFPA	TREE	N32° 19' 50.0200"	W088° 46' 00.7200"	416.0000	0.0000	416.0000	1A (+20/+3)	false	P	1000.0	2700	1416.0	07-Mar-2023 08:32:36	false
MERD N	BLEUZ	28-038392	IFPA	TREE	N32° 19' 47.1000"	W088° 45' 59.2400"	416.0000	0.0000	416.0000	1A (+20/+3)	false	P	1000.0	2700	1416.0	07-Mar-2023 08:32:36	false
MERD N	BLEUZ	28-020219	IFPA	TOWER	N31° 54' 54.8000"	W089° 21' 38.8450"	980.0000	499.0000	980.0000	1A (+20/+3)	false	S	435.97 03	2700	1415.970 3	07-Mar-2023 08:32:30	true
MERD N	BLEUZ	28-033564	IFPA	TREE	N32° 19' 44.2300"	W088° 46' 06.1500"	415.0000	0.0000	415.0000	1A (+20/+3)	false	P	1000.0	2700	1415.0	07-Mar-2023 08:32:36	false
MERD N	BLEUZ	28-033524	IFPA	TREE	N32° 19' 29.2100"	W088° 46' 05.2800"	415.0000	0.0000	415.0000	1A (+20/+3)	false	P	1000.0	2700	1415.0	07-Mar-2023 08:32:36	false
MERD N	BLEUZ	28-037829	IFPA	TREE	N32° 19' 31.1900"	W088° 46' 06.6900"	415.0000	0.0000	415.0000	1A (+20/+3)	false	P	1000.0	2700	1415.0	07-Mar-2023 08:32:36	false
MERD N	BLEUZ	28-033653	IFPA	TREE	N32° 19' 42.8800"	W088° 46' 01.6200"	415.0000	0.0000	415.0000	1A (+20/+3)	false	P	1000.0	2700	1415.0	07-Mar-2023 08:32:36	false
MERD N	BLEUZ	28-033525	IFPA	TREE	N32° 19' 13.0500"	W088° 45' 46.2200"	415.0000	0.0000	415.0000	1A (+20/+3)	false	P	1000.0	2700	1415.0	07-Mar-2023 08:32:36	false
MERD N	BLEUZ	28-031363	IFPA	TREE	N32° 19' 52.5400"	W088° 46' 00.8900"	414.0000	0.0000	414.0000	1A (+20/+3)	false	P	1000.0	2700	1414.0	07-Mar-2023 08:32:36	false
MERD N	BLEUZ	28-032142	IFPA	TREE	N32° 19' 08.9800"	W088° 45' 51.6500"	414.0000	0.0000	414.0000	1A (+20/+3)	false	P	1000.0	2700	1414.0	07-Mar-2023 08:32:36	false

TRSSH (RNAV)

MERD N	BLEUZ	28-033652	IFPA	TREE	N32° 19' 39.5800"	W088° 46' 02.0400"	414.0000	0.0000	414.0000	1A (+20/+3)	false	P	1000.0	2700	1414.0	07-Mar-2023 08:32:36	false
MERD N	BLEUZ	28-044202	IFPA	TREE	N32° 19' 16.5200"	W088° 45' 57.7600"	414.0000	0.0000	414.0000	1A (+20/+3)	false	P	1000.0	2700	1414.0	07-Mar-2023 08:32:36	false
MERD N	BLEUZ	28-033634	IFPA	TREE	N32° 19' 51.7300"	W088° 45' 59.9200"	414.0000	0.0000	414.0000	1A (+20/+3)	false	P	1000.0	2700	1414.0	07-Mar-2023 08:32:36	false
MERD N	BLEUZ	28-031833	IFPA	TREE	N32° 19' 06.0300"	W088° 45' 54.5000"	414.0000	0.0000	414.0000	1A (+20/+3)	false	P	1000.0	2700	1414.0	07-Mar-2023 08:32:36	false
MERD N	BLEUZ	28-037138	IFPA	TREE	N32° 19' 43.8100"	W088° 46' 02.8100"	414.0000	0.0000	414.0000	1A (+20/+3)	false	P	1000.0	2700	1414.0	07-Mar-2023 08:32:36	false
MERD N	BLEUZ	28-044332	IFPA	TREE	N32° 19' 45.8900"	W088° 46' 00.1000"	413.0000	0.0000	413.0000	1A (+20/+3)	false	P	1000.0	2700	1413.0	07-Mar-2023 08:32:36	false
MERD N	BLEUZ	28-038391	IFPA	TREE	N32° 19' 46.0700"	W088° 46' 03.7000"	413.0000	0.0000	413.0000	1A (+20/+3)	false	P	1000.0	2700	1413.0	07-Mar-2023 08:32:36	false
MERD N	BLEUZ	28-037714	IFPA	TREE	N32° 19' 43.7500"	W088° 46' 08.1200"	413.0000	0.0000	413.0000	1A (+20/+3)	false	P	1000.0	2700	1413.0	07-Mar-2023 08:32:36	false
MERD N	BLEUZ	28-033567	IFPA	TREE	N32° 19' 48.0100"	W088° 46' 06.3100"	412.0000	0.0000	412.0000	1A (+20/+3)	false	P	1000.0	2700	1412.0	07-Mar-2023 08:32:36	false
MERD N	BLEUZ	28-032267	IFPA	TREE	N32° 19' 44.9300"	W088° 46' 00.6100"	412.0000	0.0000	412.0000	1A (+20/+3)	false	P	1000.0	2700	1412.0	07-Mar-2023 08:32:36	false
MERD N	BLEUZ	28-037125	IFPA	TREE	N32° 19' 21.5100"	W088° 45' 50.8800"	411.0000	0.0000	411.0000	1A (+20/+3)	false	P	1000.0	2700	1411.0	07-Mar-2023 08:32:36	false
MERD N	BLEUZ	28-044440	IFPA	TREE	N32° 19' 42.4400"	W088° 46' 03.8400"	411.0000	0.0000	411.0000	1A (+20/+3)	false	P	1000.0	2700	1411.0	07-Mar-2023 08:32:36	false
MERD N	BLEUZ	28-033046	IFPA	TREE	N32° 19' 42.0700"	W088° 46' 13.5300"	411.0000	0.0000	411.0000	1A (+20/+3)	false	P	1000.0	2700	1411.0	07-Mar-2023 08:32:36	false
MERD N	BLEUZ	28-033053	IFPA	TREE	N32° 19' 35.8800"	W088° 46' 07.8300"	411.0000	0.0000	411.0000	1A (+20/+3)	false	P	1000.0	2700	1411.0	07-Mar-2023 08:32:36	false
MERD N	BLEUZ	28-033157	IFPA	TREE	N32° 19' 31.6300"	W088° 46' 16.9200"	411.0000	0.0000	411.0000	1A (+20/+3)	false	P	1000.0	2700	1411.0	07-Mar-2023 08:32:36	false
MERD N	BLEUZ	28-032269	IFPA	TREE	N32° 19' 45.3000"	W088° 45' 58.3500"	410.0000	0.0000	410.0000	1A (+20/+3)	false	P	1000.0	2700	1410.0	07-Mar-2023 08:32:36	false
MERD N	BLEUZ	28-033568	IFPA	TERRAIN	N32° 19' 48.2700"	W088° 46' 05.2600"	410.0000	0.0000	410.0000	1A (+20/+3)	false	P	1000.0	2700	1410.0	07-Mar-2023 08:32:36	false
MERD N	BLEUZ	28-031416	IFPA	TREE	N32° 19' 32.0200"	W088° 46' 02.2900"	410.0000	0.0000	410.0000	1A (+20/+3)	false	P	1000.0	2700	1410.0	07-Mar-2023 08:32:36	false
MERD N	BLEUZ	28-033198	IFPA	TREE	N32° 19' 32.5100"	W088° 46' 15.4300"	410.0000	0.0000	410.0000	1A (+20/+3)	false	P	1000.0	2700	1410.0	07-Mar-2023 08:32:36	false
MERD N	BLEUZ	28-031889	IFPA	TERRAIN	N32° 19' 47.7800"	W088° 46' 05.6900"	409.0000	0.0000	409.0000	1A (+20/+3)	false	P	1000.0	2700	1409.0	07-Mar-2023 08:32:36	false
MERD N	BLEUZ	28-025898	IFPA	TREE	N32° 20' 55.3300"	W088° 45' 16.8100"	409.0000	0.0000	409.0000	1A (+20/+3)	false	P	1000.0	2700	1409.0	07-Mar-2023 08:32:36	false
MERD N	BLEUZ	28-056496	IFPA	TRANSMI SSION_LI NE	N31° 58' 15.3200"	W089° 14' 57.3500"	409.0000	74.0000	409.0000	4D (+250/+50)	false	P	1000.0	2700	1409.0	07-Mar-2023 08:32:30	true
MERD N	BLEUZ	28-032270	IFPA	TREE	N32° 19' 48.3200"	W088° 45' 59.6400"	409.0000	0.0000	409.0000	1A (+20/+3)	false	P	1000.0	2700	1409.0	07-Mar-2023 08:32:36	false
MERD N	BLEUZ	28-033527	IFPA	TREE	N32° 19' 16.6000"	W088° 45' 52.6600"	409.0000	0.0000	409.0000	1A (+20/+3)	false	P	1000.0	2700	1409.0	07-Mar-2023 08:32:36	false
MERD N	BLEUZ	28-033085	IFPA	TERRAIN	N32° 19' 25.9100"	W088° 46' 28.4600"	409.0000	0.0000	409.0000	1A (+20/+3)	false	P	1000.0	2700	1409.0	07-Mar-2023 08:32:36	false
MERD N	BLEUZ	28-031997	IFPA	TREE	N32° 19' 08.3900"	W088° 45' 54.1900"	409.0000	0.0000	409.0000	1A (+20/+3)	false	P	1000.0	2700	1409.0	07-Mar-2023 08:32:36	false

TRSSH (RNAV)

MERD N	BLEUZ	28-031395	IFPA	TREE	N32° 19' 22.6800"	W088° 45' 48.2800"	408.0000	0.0000	408.0000	1A (+20/+3)	false	P	1000.0	2700	1408.0	07-Mar-2023 08:32:36	false
MERD N	BLEUZ	28-037393	IFPA	TREE	N32° 19' 36.9800"	W088° 46' 05.5100"	408.0000	0.0000	408.0000	1A (+20/+3)	false	P	1000.0	2700	1408.0	07-Mar-2023 08:32:36	false
MERD N	BLEUZ	28-033156	IFPA	TREE	N32° 19' 30.1800"	W088° 46' 18.0300"	408.0000	0.0000	408.0000	1A (+20/+3)	false	P	1000.0	2700	1408.0	07-Mar-2023 08:32:36	false
MERD N	BLEUZ	28-044201	IFPA	TREE	N32° 19' 18.8500"	W088° 45' 54.6300"	408.0000	0.0000	408.0000	1A (+20/+3)	false	P	1000.0	2700	1408.0	07-Mar-2023 08:32:36	false
MERD N	BLEUZ	28-032271	IFPA	TREE	N32° 19' 49.8300"	W088° 45' 59.1300"	407.0000	0.0000	407.0000	1A (+20/+3)	false	P	1000.0	2700	1407.0	07-Mar-2023 08:32:36	false
MERD N	BLEUZ	28-033422	IFPA	TREE	N32° 19' 42.7000"	W088° 46' 08.1700"	407.0000	0.0000	407.0000	1A (+20/+3)	false	P	1000.0	2700	1407.0	07-Mar-2023 08:32:36	false
MERD N	BLEUZ	28-025894	IFPA	TREE	N32° 20' 47.5400"	W088° 45' 16.4200"	407.0000	0.0000	407.0000	1A (+20/+3)	false	P	1000.0	2700	1407.0	07-Mar-2023 08:32:36	false
MERD N	BLEUZ	28-020389	IFPA	TRANSMI SSION_LI NE	N32° 19' 19.3700"	W088° 47' 24.6200"	407.0000	57.0000	407.0000	5E (+500/+125)	false	P	1000.0	2700	1407.0	07-Mar-2023 08:32:36	true
MERD N	BLEUZ	28-033050	IFPA	TREE	N32° 19' 32.6900"	W088° 46' 12.0600"	407.0000	0.0000	407.0000	1A (+20/+3)	false	P	1000.0	2700	1407.0	07-Mar-2023 08:32:36	false
MERD N	BLEUZ	28-033633	IFPA	TREE	N32° 19' 50.8300"	W088° 45' 58.8200"	407.0000	0.0000	407.0000	1A (+20/+3)	false	P	1000.0	2700	1407.0	07-Mar-2023 08:32:36	false
MERD N	BLEUZ	28-037896	IFPA	TREE	N32° 19' 43.4300"	W088° 46' 06.3100"	406.0000	0.0000	406.0000	1A (+20/+3)	false	P	1000.0	2700	1406.0	07-Mar-2023 08:32:36	false
MERD N	BLEUZ	28-032160	IFPA	TREE	N32° 19' 07.8400"	W088° 45' 52.3300"	405.0000	0.0000	405.0000	1A (+20/+3)	false	P	1000.0	2700	1405.0	07-Mar-2023 08:32:36	false
MERD N	BLEUZ	28-032280	IFPA	TREE	N32° 19' 42.6700"	W088° 46' 05.0400"	405.0000	0.0000	405.0000	1A (+20/+3)	false	P	1000.0	2700	1405.0	07-Mar-2023 08:32:36	false
MERD N	BLEUZ	28-044331	IFPA	TREE	N32° 19' 51.9000"	W088° 45' 58.5000"	405.0000	0.0000	405.0000	1A (+20/+3)	false	P	1000.0	2700	1405.0	07-Mar-2023 08:32:36	false
MERD N	BLEUZ	28-038395	IFPA	TREE	N32° 19' 43.1700"	W088° 46' 05.5200"	405.0000	0.0000	405.0000	1A (+20/+3)	false	P	1000.0	2700	1405.0	07-Mar-2023 08:32:36	false
MERD N	BLEUZ	28-032268	IFPA	TREE	N32° 19' 44.1600"	W088° 45' 57.8100"	405.0000	0.0000	405.0000	1A (+20/+3)	false	P	1000.0	2700	1405.0	07-Mar-2023 08:32:36	false
MERD N	BLEUZ	28-032266	IFPA	TREE	N32° 19' 44.5200"	W088° 45' 59.9500"	405.0000	0.0000	405.0000	1A (+20/+3)	false	P	1000.0	2700	1405.0	07-Mar-2023 08:32:36	false
MERD N	BLEUZ	28-031422	IFPA	TREE	N32° 19' 14.6900"	W088° 45' 45.6100"	405.0000	0.0000	405.0000	1A (+20/+3)	false	P	1000.0	2700	1405.0	07-Mar-2023 08:32:36	false
MERD N	BLEUZ	28-033490	IFPA	TREE	N32° 19' 17.1500"	W088° 45' 50.0500"	405.0000	0.0000	405.0000	1A (+20/+3)	false	P	1000.0	2700	1405.0	07-Mar-2023 08:32:36	false
MERD N	BLEUZ	28-031424	IFPA	TREE	N32° 19' 18.2200"	W088° 45' 51.7900"	404.0000	0.0000	404.0000	1A (+20/+3)	false	P	1000.0	2700	1404.0	07-Mar-2023 08:32:36	false
MERD N	BLEUZ	28-022202	IFPA	POLE	N32° 18' 58.8700"	W088° 46' 28.5700"	404.0000	44.0000	404.0000	1A (+20/+3)	false	P	1000.0	2700	1404.0	07-Mar-2023 08:32:36	true
MERD N	BLEUZ	28-031367	IFPA	TREE	N32° 19' 50.3600"	W088° 45' 58.0500"	404.0000	0.0000	404.0000	1A (+20/+3)	false	P	1000.0	2700	1404.0	07-Mar-2023 08:32:36	false
MERD N	BLEUZ	28-044333	IFPA	TREE	N32° 19' 42.5400"	W088° 46' 00.2500"	404.0000	0.0000	404.0000	1A (+20/+3)	false	P	1000.0	2700	1404.0	07-Mar-2023 08:32:36	false
MERD N	BLEUZ	28-033573	IFPA	TREE	N32° 19' 49.2900"	W088° 45' 58.4600"	403.0000	0.0000	403.0000	1A (+20/+3)	false	P	1000.0	2700	1403.0	07-Mar-2023 08:32:36	false
MERD N	BLEUZ	28-033048	IFPA	TREE	N32° 19' 42.5400"	W088° 46' 06.8100"	403.0000	0.0000	403.0000	1A (+20/+3)	false	P	1000.0	2700	1403.0	07-Mar-2023 08:32:36	false
MERD N	BLEUZ	28-025893	IFPA	TREE	N32° 20' 45.4600"	W088° 45' 18.0000"	403.0000	0.0000	403.0000	1A (+20/+3)	false	P	1000.0	2700	1403.0	07-Mar-2023 08:32:36	false

TRSSH (RNAV)

MERD N	BLEUZ	28-022204	IFPA	FENCE	N32° 17' 47.8400"	W088° 48' 17.8000"	403.0000	10.0000	403.0000	1A (+20/+3)	false	P	1000.0	2700	1403.0	07-Mar-2023 08:32:36	true
MERD N	BLEUZ	28-025915	IFPA	TREE	N32° 21' 19.8200"	W088° 45' 00.8200"	403.0000	0.0000	403.0000	1A (+20/+3)	false	P	1000.0	2700	1403.0	07-Mar-2023 08:32:36	false
MERD N	BLEUZ	28-033051	IFPA	TREE	N32° 19' 33.5700"	W088° 46' 11.1000"	402.0000	0.0000	402.0000	1A (+20/+3)	false	P	1000.0	2700	1402.0	07-Mar-2023 08:32:36	false
MERD N	BLEUZ	28-031657	IFPA	TREE	N32° 19' 14.7500"	W088° 45' 50.0300"	402.0000	0.0000	402.0000	1A (+20/+3)	false	P	1000.0	2700	1402.0	07-Mar-2023 08:32:36	false
MERD N	BLEUZ	28-029113	IFPA	TREE	N32° 21' 18.1100"	W088° 45' 01.8600"	402.0000	0.0000	402.0000	1A (+20/+3)	false	P	1000.0	2700	1402.0	07-Mar-2023 08:32:36	false
MERD N	BLEUZ	28-031251	IFPA	TREE	N32° 19' 20.4500"	W088° 45' 54.5600"	401.0000	0.0000	401.0000	1A (+20/+3)	false	P	1000.0	2700	1401.0	07-Mar-2023 08:32:36	false
MERD N	BLEUZ	28-031887	IFPA	TERRAIN	N32° 19' 47.0400"	W088° 46' 06.2900"	401.0000	0.0000	401.0000	1A (+20/+3)	false	P	1000.0	2700	1401.0	07-Mar-2023 08:32:36	false
MERD N	BLEUZ	28-031816	IFPA	TREE	N32° 19' 33.8800"	W088° 45' 57.9600"	401.0000	0.0000	401.0000	1A (+20/+3)	false	P	1000.0	2700	1401.0	07-Mar-2023 08:32:36	false
MERD N	BLEUZ	28-031580	IFPA	TREE	N32° 19' 44.0100"	W088° 45' 56.2000"	400.0000	0.0000	400.0000	1A (+20/+3)	false	P	1000.0	2700	1400.0	07-Mar-2023 08:32:36	false
MERD N	BLEUZ	28-037111	IFPA	TREE	N32° 19' 14.2200"	W088° 45' 47.2000"	400.0000	0.0000	400.0000	1A (+20/+3)	false	P	1000.0	2700	1400.0	07-Mar-2023 08:32:36	false
MERD N	BLEUZ	28-033665	IFPA	TREE	N32° 19' 35.9000"	W088° 46' 04.5700"	400.0000	0.0000	400.0000	1A (+20/+3)	false	P	1000.0	2700	1400.0	07-Mar-2023 08:32:36	false
MERD N	BLEUZ	28-025900	IFPA	TREE	N32° 21' 03.5500"	W088° 44' 48.2300"	399.0000	0.0000	399.0000	1A (+20/+3)	false	P	1000.0	2700	1399.0	07-Mar-2023 08:32:36	false
MERD N	BLEUZ	28-022213	IFPA	SIGN	N32° 20' 59.9500"	W088° 44' 00.1800"	399.0000	93.0000	399.0000	1A (+20/+3)	false	P	1000.0	2700	1399.0	07-Mar-2023 08:32:36	true
MERD N	BLEUZ	28-025907	IFPA	TREE	N32° 21' 11.2300"	W088° 44' 57.3600"	399.0000	0.0000	399.0000	1A (+20/+3)	false	P	1000.0	2700	1399.0	07-Mar-2023 08:32:36	false
MERD N	BLEUZ	28-044443	IFPA	TREE	N32° 19' 38.1600"	W088° 46' 06.2200"	399.0000	0.0000	399.0000	1A (+20/+3)	false	P	1000.0	2700	1399.0	07-Mar-2023 08:32:36	false
MERD N	BLEUZ	28-022344	IFPA	BUILDIN G	N32° 18' 50.6800"	W088° 46' 17.1900"	398.0000	35.0000	398.0000	1B (+20/+10)	false	P	1000.0	2700	1398.0	07-Mar-2023 08:32:36	true
MERD N	BLEUZ	28-026275	IFPA	TREE	N32° 21' 11.5200"	W088° 44' 57.8400"	397.0000	0.0000	397.0000	2C (+50/+20)	false	P	1000.0	2700	1397.0	07-Mar-2023 08:32:36	false
MERD N	BLEUZ	28-044442	IFPA	TREE	N32° 19' 39.5800"	W088° 46' 04.2000"	396.0000	0.0000	396.0000	1A (+20/+3)	false	P	1000.0	2700	1396.0	07-Mar-2023 08:32:36	false
MERD N	BLEUZ	28-032143	IFPA	TREE	N32° 19' 09.6800"	W088° 45' 52.5900"	396.0000	0.0000	396.0000	1A (+20/+3)	false	P	1000.0	2700	1396.0	07-Mar-2023 08:32:36	false
MERD N	BLEUZ	28-031577	IFPA	TREE	N32° 19' 44.0600"	W088° 45' 59.2900"	396.0000	0.0000	396.0000	1A (+20/+3)	false	P	1000.0	2700	1396.0	07-Mar-2023 08:32:36	false
MERD N	BLEUZ	28-025914	IFPA	TREE	N32° 21' 13.1400"	W088° 45' 00.7400"	396.0000	0.0000	396.0000	1A (+20/+3)	false	P	1000.0	2700	1396.0	07-Mar-2023 08:32:36	false
MERD N	BLEUZ	28-056501	IFPA	TRANSMI SSION_LI NE	N31° 58' 18.6900"	W089° 14' 36.1800"	396.0000	61.0000	396.0000	4D (+250/+50)	false	P	1000.0	2700	1396.0	07-Mar-2023 08:32:32	true
MERD N	BLEUZ	28-032279	IFPA	TREE	N32° 19' 38.7700"	W088° 46' 05.1500"	396.0000	0.0000	396.0000	1A (+20/+3)	false	P	1000.0	2700	1396.0	07-Mar-2023 08:32:36	false
MERD N	BLEUZ	28-033571	IFPA	TREE	N32° 19' 46.2600"	W088° 45' 56.8200"	396.0000	0.0000	396.0000	1A (+20/+3)	false	P	1000.0	2700	1396.0	07-Mar-2023 08:32:36	false
MERD N	BLEUZ	28-037895	IFPA	TREE	N32° 19' 42.2700"	W088° 46' 05.8500"	396.0000	0.0000	396.0000	1A (+20/+3)	false	P	1000.0	2700	1396.0	07-Mar-2023 08:32:36	false
MERD N	BLEUZ	28-056500	IFPA	TRANSMI SSION_LI NE	N31° 58' 18.7500"	W089° 14' 39.3600"	395.0000	74.0000	395.0000	4D (+250/+50)	false	P	1000.0	2700	1395.0	07-Mar-2023 08:32:32	true

TRSSH (RNAV)



MERD N	BLEUZ	28-032161	IFPA	TREE	N32° 19' 10.1000"	W088° 45' 55.2800"	395.0000	0.0000	395.0000	1A (+20/+3)	false	P	1000.0	2700	1395.0	07-Mar-2023 08:32:36	false
MERD N	BLEUZ	28-037815	IFPA	TREE	N32° 19' 39.0300"	W088° 46' 05.9800"	395.0000	0.0000	395.0000	1A (+20/+3)	false	P	1000.0	2700	1395.0	07-Mar-2023 08:32:36	false
MERD N	BLEUZ	28-045438	IFPA	TREE	N32° 21' 16.2500"	W088° 45' 01.4400"	395.0000	0.0000	395.0000	1A (+20/+3)	false	P	1000.0	2700	1395.0	07-Mar-2023 08:32:36	false
MERD N	BLEUZ	28-031423	IFPA	TREE	N32° 19' 19.9900"	W088° 45' 53.9100"	394.0000	0.0000	394.0000	1A (+20/+3)	false	P	1000.0	2700	1394.0	07-Mar-2023 08:32:36	false
MERD N	BLEUZ	28-025906	IFPA	TREE	N32° 21' 11.4500"	W088° 45' 00.8400"	394.0000	0.0000	394.0000	1A (+20/+3)	false	P	1000.0	2700	1394.0	07-Mar-2023 08:32:36	false
MERD N	BLEUZ	28-038460	IFPA	TREE	N32° 19' 39.4300"	W088° 45' 58.6600"	394.0000	0.0000	394.0000	1A (+20/+3)	false	P	1000.0	2700	1394.0	07-Mar-2023 08:32:36	false
MERD N	BLEUZ	28-025899	IFPA	TREE	N32° 20' 56.2900"	W088° 45' 14.3900"	394.0000	0.0000	394.0000	1A (+20/+3)	false	P	1000.0	2700	1394.0	07-Mar-2023 08:32:36	false
MERD N	BLEUZ	28-044335	IFPA	TREE	N32° 19' 36.2800"	W088° 46' 01.0400"	394.0000	0.0000	394.0000	1A (+20/+3)	false	P	1000.0	2700	1394.0	07-Mar-2023 08:32:36	false
MERD N	BLEUZ	28-025947	IFPA	TREE	N32° 21' 03.5400"	W088° 45' 04.3400"	394.0000	0.0000	394.0000	1A (+20/+3)	false	P	1000.0	2700	1394.0	07-Mar-2023 08:32:36	false
MERD N	BLEUZ	28-031559	IFPA	BUILDIN G	N32° 20' 32.5800"	W088° 44' 40.1200"	394.0000	0.0000	394.0000	1A (+20/+3)	false	P	1000.0	2700	1394.0	07-Mar-2023 08:32:36	true
MERD N	BLEUZ	28-056497	IFPA	TRANSMI SSION_LI NE	N31° 58' 16.2800"	W089° 14' 52.3100"	393.0000	70.0000	393.0000	4D (+250/+50)	false	P	1000.0	2700	1393.0	07-Mar-2023 08:32:32	true
MERD N	BLEUZ	28-037808	IFPA	TREE	N32° 19' 17.4500"	W088° 45' 51.6500"	393.0000	0.0000	393.0000	1A (+20/+3)	false	P	1000.0	2700	1393.0	07-Mar-2023 08:32:36	false
MERD N	BLEUZ	28-031253	IFPA	TREE	N32° 19' 16.2100"	W088° 45' 49.6200"	393.0000	0.0000	393.0000	1A (+20/+3)	false	P	1000.0	2700	1393.0	07-Mar-2023 08:32:36	false
MERD N	BLEUZ	28-031579	IFPA	TREE	N32° 19' 42.5100"	W088° 45' 55.0700"	392.0000	0.0000	392.0000	1A (+20/+3)	false	P	1000.0	2700	1392.0	07-Mar-2023 08:32:36	false
MERD N	BLEUZ	28-044029	IFPA	TREE	N32° 19' 20.5200"	W088° 45' 49.9000"	392.0000	0.0000	392.0000	1A (+20/+3)	false	P	1000.0	2700	1392.0	07-Mar-2023 08:32:36	false
MERD N	BLEUZ	28-031552	IFPA	TREE	N32° 20' 02.4600"	W088° 45' 29.5500"	391.0000	0.0000	391.0000	1A (+20/+3)	false	P	1000.0	2700	1391.0	07-Mar-2023 08:32:36	false
MERD N	BLEUZ	28-037126	IFPA	TREE	N32° 19' 15.5500"	W088° 45' 46.0700"	391.0000	0.0000	391.0000	1A (+20/+3)	false	P	1000.0	2700	1391.0	07-Mar-2023 08:32:36	false
MERD N	BLEUZ	28-033488	IFPA	TREE	N32° 19' 20.9000"	W088° 45' 53.0600"	391.0000	0.0000	391.0000	1A (+20/+3)	false	P	1000.0	2700	1391.0	07-Mar-2023 08:32:36	false
MERD N	BLEUZ	28-031594	IFPA	TREE	N32° 20' 03.8000"	W088° 45' 24.7400"	391.0000	0.0000	391.0000	1A (+20/+3)	false	P	1000.0	2700	1391.0	07-Mar-2023 08:32:36	false
MERD N	BLEUZ	28-033049	IFPA	TREE	N32° 19' 38.0000"	W088° 46' 03.3000"	390.0000	0.0000	390.0000	1A (+20/+3)	false	P	1000.0	2700	1390.0	07-Mar-2023 08:32:36	false
MERD N	BLEUZ	28-032055	IFPA	TREE	N32° 19' 52.8800"	W088° 45' 27.4000"	390.0000	0.0000	390.0000	1B (+20/+10)	false	P	1000.0	2700	1390.0	07-Mar-2023 08:32:36	false
MERD N	BLEUZ	28-033667	IFPA	TREE	N32° 19' 17.6400"	W088° 45' 45.0600"	390.0000	0.0000	390.0000	1A (+20/+3)	false	P	1000.0	2700	1390.0	07-Mar-2023 08:32:36	false
MERD N	BLEUZ	28-038477	IFPA	TREE	N32° 19' 21.6200"	W088° 45' 49.0800"	390.0000	0.0000	390.0000	1A (+20/+3)	false	P	1000.0	2700	1390.0	07-Mar-2023 08:32:36	false
MERD N	BLEUZ	28-025905	IFPA	TREE	N32° 21' 08.4100"	W088° 44' 59.0700"	389.0000	0.0000	389.0000	1A (+20/+3)	false	P	1000.0	2700	1389.0	07-Mar-2023 08:32:36	false
MERD N	BLEUZ	28-025945	IFPA	TREE	N32° 20' 57.2500"	W088° 45' 09.4600"	389.0000	0.0000	389.0000	1A (+20/+3)	false	P	1000.0	2700	1389.0	07-Mar-2023 08:32:36	false
MERD N	BLEUZ	28-025888	IFPA	BUILDIN G	N32° 20' 31.0800"	W088° 44' 38.8400"	389.0000	0.0000	389.0000	1A (+20/+3)	false	P	1000.0	2700	1389.0	07-Mar-2023 08:32:36	true

TRSSH (RNAV)

MERD N	BLEUZ	28-043679	IFPA	TREE	N32° 20' 57.1200"	W088° 45' 10.0800"	388.0000	0.0000	388.0000	2C (+50/+20)	false	P	1000.0	2700	1388.0	07-Mar-2023 08:32:36	false
MERD N	BLEUZ	28-022345	IFPA	BUILDIN G	N32° 18' 48.4900"	W088° 46' 17.0400"	388.0000	38.0000	388.0000	1A (+20/+3)	false	P	1000.0	2700	1388.0	07-Mar-2023 08:32:36	true
MERD N	BLEUZ	28-033438	IFPA	TREE	N32° 20' 01.3100"	W088° 45' 28.1700"	388.0000	0.0000	388.0000	1A (+20/+3)	false	P	1000.0	2700	1388.0	07-Mar-2023 08:32:36	false
MERD N	BLEUZ	28-031764	IFPA	TREE	N32° 20' 16.1600"	W088° 45' 26.0500"	388.0000	0.0000	388.0000	1A (+20/+3)	false	P	1000.0	2700	1388.0	07-Mar-2023 08:32:36	false
MERD N	BLEUZ	28-037420	IFPA	TREE	N32° 19' 43.8400"	W088° 46' 00.5100"	387.0000	0.0000	387.0000	1A (+20/+3)	false	P	1000.0	2700	1387.0	07-Mar-2023 08:32:36	false
MERD N	BLEUZ	28-031271	IFPA	TREE	N32° 20' 03.7100"	W088° 45' 31.5600"	387.0000	0.0000	387.0000	1A (+20/+3)	false	P	1000.0	2700	1387.0	07-Mar-2023 08:32:36	false
MERD N	BLEUZ	28-031765	IFPA	TREE	N32° 20' 17.4700"	W088° 45' 27.0700"	387.0000	0.0000	387.0000	1A (+20/+3)	false	P	1000.0	2700	1387.0	07-Mar-2023 08:32:36	false
MERD N	BLEUZ	28-025926	IFPA	TREE	N32° 19' 52.7400"	W088° 45' 26.8800"	387.0000	0.0000	387.0000	1A (+20/+3)	false	P	1000.0	2700	1387.0	07-Mar-2023 08:32:36	false
MERD N	BLEUZ	28-056498	IFPA	TRANSMI SSION_LI NE	N31° 58' 17.0100"	W089° 14' 48.5000"	387.0000	65.0000	387.0000	4D (+250/+50)	false	P	1000.0	2700	1387.0	07-Mar-2023 08:32:32	true
MERD N	BLEUZ	28-031815	IFPA	TREE	N32° 19' 19.9500"	W088° 45' 36.3900"	387.0000	0.0000	387.0000	1A (+20/+3)	false	P	1000.0	2700	1387.0	07-Mar-2023 08:32:36	false
MERD N	BLEUZ	28-025948	IFPA	TREE	N32° 21' 04.7300"	W088° 45' 01.4600"	386.0000	0.0000	386.0000	1A (+20/+3)	false	P	1000.0	2700	1386.0	07-Mar-2023 08:32:36	false
MERD N	BLEUZ	28-056502	IFPA	TRANSMI SSION_LI NE	N31° 58' 18.5900"	W089° 14' 31.2900"	386.0000	70.0000	386.0000	4D (+250/+50)	false	P	1000.0	2700	1386.0	07-Mar-2023 08:32:32	true
MERD N	BLEUZ	28-056499	IFPA	TRANSMI SSION_LI NE	N31° 58' 17.8700"	W089° 14' 43.9700"	386.0000	65.0000	386.0000	4D (+250/+50)	false	P	1000.0	2700	1386.0	07-Mar-2023 08:32:32	true
MERD N	BLEUZ	28-033440	IFPA	TREE	N32° 20' 10.0100"	W088° 45' 25.2700"	386.0000	0.0000	386.0000	1A (+20/+3)	false	P	1000.0	2700	1386.0	07-Mar-2023 08:32:36	false
MERD N	BLEUZ	28-045640	IFPA	TREE	N32° 20' 01.0400"	W088° 45' 26.2000"	385.0000	0.0000	385.0000	1A (+20/+3)	false	P	1000.0	2700	1385.0	07-Mar-2023 08:32:36	false
MERD N	BLEUZ	28-027767	IFPA	TREE	N32° 20' 57.7100"	W088° 45' 08.9500"	385.0000	0.0000	385.0000	1A (+20/+3)	false	P	1000.0	2700	1385.0	07-Mar-2023 08:32:36	false
MERD N	BLEUZ	28-026276	IFPA	TREE	N32° 20' 56.7600"	W088° 45' 10.8000"	384.0000	0.0000	384.0000	2C (+50/+20)	false	P	1000.0	2700	1384.0	07-Mar-2023 08:32:36	false
MERD N	BLEUZ	28-031272	IFPA	TREE	N32° 20' 02.9400"	W088° 45' 30.5400"	384.0000	0.0000	384.0000	1A (+20/+3)	false	P	1000.0	2700	1384.0	07-Mar-2023 08:32:36	false
MERD N	BLEUZ	28-046242	IFPA	TREE	N32° 19' 57.6300"	W088° 45' 26.5800"	384.0000	0.0000	384.0000	1A (+20/+3)	false	P	1000.0	2700	1384.0	07-Mar-2023 08:32:36	false
MERD N	BLEUZ	28-044200	IFPA	TREE	N32° 19' 23.0200"	W088° 45' 33.7500"	384.0000	0.0000	384.0000	1A (+20/+3)	false	P	1000.0	2700	1384.0	07-Mar-2023 08:32:36	false
MERD N	BLEUZ	28-025927	IFPA	TREE	N32° 19' 44.5400"	W088° 45' 28.9100"	384.0000	0.0000	384.0000	1A (+20/+3)	false	P	1000.0	2700	1384.0	07-Mar-2023 08:32:36	false
MERD N	BLEUZ	28-031553	IFPA	TREE	N32° 20' 03.9600"	W088° 45' 30.3500"	383.0000	0.0000	383.0000	1A (+20/+3)	false	P	1000.0	2700	1383.0	07-Mar-2023 08:32:36	false
MERD N	BLEUZ	28-031394	IFPA	TREE	N32° 19' 21.6100"	W088° 45' 46.6400"	383.0000	0.0000	383.0000	1A (+20/+3)	false	P	1000.0	2700	1383.0	07-Mar-2023 08:32:36	false
MERD N	BLEUZ	28-031368	IFPA	TREE	N32° 19' 44.5400"	W088° 45' 54.3300"	383.0000	0.0000	383.0000	1A (+20/+3)	false	P	1000.0	2700	1383.0	07-Mar-2023 08:32:36	false
MERD N	BLEUZ	28-022033	IFPA	POLE	N32° 20' 35.7500"	W088° 44' 38.9400"	383.0000	84.0000	383.0000	1A (+20/+3)	false	P	1000.0	2700	1383.0	07-Mar-2023 08:32:36	true

TRSSH (RNAV)

MERD N	BLEUZ	28-025890	IFPA	TREE	N32° 20' 42.9600"	W088° 45' 16.8400"	383.0000	0.0000	383.0000	1A (+20/+3)	false	P	1000.0	2700	1383.0	07-Mar-2023 08:32:36	false
MERD N	BLEUZ	28-025923	IFPA	TREE	N32° 19' 23.2600"	W088° 45' 32.8700"	383.0000	0.0000	383.0000	1A (+20/+3)	false	P	1000.0	2700	1383.0	07-Mar-2023 08:32:36	false
MERD N	BLEUZ	28-020401	IFPA	POLE	N32° 21' 17.0300"	W088° 43' 43.3600"	382.0000	70.0000	382.0000	5E (+500/+125)	false	P	1000.0	2700	1382.0	07-Mar-2023 08:32:36	true
MERD N	BLEUZ	28-056503	IFPA	TRANSMI SSION_LI NE	N31° 58' 18.4900"	W089° 14' 26.3900"	381.0000	65.0000	381.0000	4D (+250/+50)	false	P	1000.0	2700	1381.0	07-Mar-2023 08:32:32	true
MERD N	BLEUZ	28-020391	IFPA	TRANSMI SSION_LI NE	N32° 18' 56.0600"	W088° 46' 56.0700"	381.0000	79.0000	381.0000	5E (+500/+125)	false	P	1000.0	2700	1381.0	07-Mar-2023 08:32:36	true
MERD N	BLEUZ	28-031578	IFPA	TREE	N32° 19' 42.8800"	W088° 45' 58.2500"	381.0000	0.0000	381.0000	1A (+20/+3)	false	P	1000.0	2700	1381.0	07-Mar-2023 08:32:36	false
MERD N	BLEUZ	28-031599	IFPA	TREE	N32° 20' 07.1700"	W088° 45' 24.2700"	381.0000	0.0000	381.0000	1A (+20/+3)	false	P	1000.0	2700	1381.0	07-Mar-2023 08:32:36	false
MERD N	BLEUZ	28-025949	IFPA	TREE	N32° 21' 06.5000"	W088° 44' 49.9100"	381.0000	0.0000	381.0000	1A (+20/+3)	false	P	1000.0	2700	1381.0	07-Mar-2023 08:32:36	false
MERD N	BLEUZ	28-056504	IFPA	TRANSMI SSION_LI NE	N31° 58' 18.3800"	W089° 14' 21.5000"	381.0000	65.0000	381.0000	4D (+250/+50)	false	P	1000.0	2700	1381.0	07-Mar-2023 08:32:32	true
MERD N	BLEUZ	28-022294	IFPA	BUILDIN G	N32° 20' 33.3600"	W088° 44' 52.4400"	381.0000	86.0000	381.0000	2C (+50/+20)	false	P	1000.0	2700	1381.0	07-Mar-2023 08:32:36	true
MERD N	BLEUZ	28-020390	IFPA	TRANSMI SSION_LI NE	N32° 19' 00.3200"	W088° 47' 01.1900"	380.0000	79.0000	380.0000	5E (+500/+125)	false	P	1000.0	2700	1380.0	07-Mar-2023 08:32:36	true
MERD N	BLEUZ	28-025922	IFPA	TREE	N32° 19' 30.8900"	W088° 45' 31.1200"	380.0000	0.0000	380.0000	1A (+20/+3)	false	P	1000.0	2700	1380.0	07-Mar-2023 08:32:36	false
MERD N	BLEUZ	28-031978	IFPA	TREE	N32° 19' 54.1500"	W088° 45' 26.9200"	380.0000	0.0000	380.0000	1B (+20/+10)	false	P	1000.0	2700	1380.0	07-Mar-2023 08:32:36	false
MERD N	BLEUZ	28-031421	IFPA	TREE	N32° 19' 16.7900"	W088° 45' 47.6200"	380.0000	0.0000	380.0000	1A (+20/+3)	false	P	1000.0	2700	1380.0	07-Mar-2023 08:32:36	false
MERD N	BLEUZ	28-026271	IFPA	TREE	N32° 20' 44.1600"	W088° 45' 17.2800"	379.0000	0.0000	379.0000	2C (+50/+20)	false	P	1000.0	2700	1379.0	07-Mar-2023 08:32:36	false
MERD N	BLEUZ	28-033706	IFPA	TREE	N32° 20' 46.8800"	W088° 44' 08.4400"	379.0000	0.0000	379.0000	1A (+20/+3)	false	P	1000.0	2700	1379.0	07-Mar-2023 08:32:36	false
MERD N	BLEUZ	28-026272	IFPA	TREE	N32° 20' 27.6000"	W088° 45' 24.8400"	379.0000	0.0000	379.0000	2C (+50/+20)	false	P	1000.0	2700	1379.0	07-Mar-2023 08:32:36	false
MERD N	BLEUZ	28-031893	IFPA	TREE	N32° 20' 50.5000"	W088° 44' 05.0600"	379.0000	0.0000	379.0000	1A (+20/+3)	false	P	1000.0	2700	1379.0	07-Mar-2023 08:32:36	false
MERD N	BLEUZ	28-044991	IFPA	TREE	N32° 20' 04.6900"	W088° 45' 23.1100"	378.0000	0.0000	378.0000	1A (+20/+3)	false	P	1000.0	2700	1378.0	07-Mar-2023 08:32:36	false
MERD N	BLEUZ	28-056507	IFPA	TRANSMI SSION_LI NE	N31° 58' 18.0800"	W089° 14' 06.8100"	378.0000	65.0000	378.0000	4D (+250/+50)	false	P	1000.0	2700	1378.0	07-Mar-2023 08:32:32	true
MERD N	BLEUZ	28-033439	IFPA	TREE	N32° 20' 01.4900"	W088° 45' 25.5000"	378.0000	0.0000	378.0000	1A (+20/+3)	false	P	1000.0	2700	1378.0	07-Mar-2023 08:32:36	false
MERD N	BLEUZ	28-031786	IFPA	TREE	N32° 19' 45.1100"	W088° 45' 29.0000"	378.0000	0.0000	378.0000	1A (+20/+3)	false	P	1000.0	2700	1378.0	07-Mar-2023 08:32:36	false
MERD N	BLEUZ	28-056506	IFPA	TRANSMI SSION_LI NE	N31° 58' 18.1800"	W089° 14' 11.7100"	378.0000	65.0000	378.0000	4D (+250/+50)	false	P	1000.0	2700	1378.0	07-Mar-2023 08:32:32	true
MERD N	BLEUZ	28-025889	IFPA	TREE	N32° 20' 40.1100"	W088° 45' 18.3500"	378.0000	0.0000	378.0000	1A (+20/+3)	false	P	1000.0	2700	1378.0	07-Mar-2023 08:32:36	false

TRSSH (RNAV)

MERD N	BLEUZ	28-056505	IFPA	TRANSMI SSION_LI NE	N31° 58' 18.2800"	W089° 14' 16.6000"	378.0000	65.0000	378.0000	4D (+250/+50)	false	P	1000.0	2700	1378.0	07-Mar-2023 08:32:32	true
MERD N	BLEUZ	28-031399	IFPA	TREE	N32° 19' 18.9600"	W088° 45' 44.5100"	378.0000	0.0000	378.0000	1A (+20/+3)	false	P	1000.0	2700	1378.0	07-Mar-2023 08:32:36	false
MERD N	BLEUZ	28-056508	IFPA	TRANSMI SSION_LI NE	N31° 58' 17.9800"	W089° 14' 01.9200"	378.0000	65.0000	378.0000	4D (+250/+50)	false	P	1000.0	2700	1378.0	07-Mar-2023 08:32:32	true
MERD N	BLEUZ	28-056510	IFPA	TRANSMI SSION_LI NE	N31° 58' 17.7800"	W089° 13' 52.1200"	377.0000	65.0000	377.0000	4D (+250/+50)	false	P	1000.0	2700	1377.0	07-Mar-2023 08:32:32	true
MERD N	BLEUZ	28-031716	IFPA	TREE	N32° 19' 46.8600"	W088° 45' 28.5200"	377.0000	0.0000	377.0000	1A (+20/+3)	false	P	1000.0	2700	1377.0	07-Mar-2023 08:32:36	false
MERD N	BLEUZ	28-033651	IFPA	TREE	N32° 20' 50.0600"	W088° 44' 03.2800"	377.0000	0.0000	377.0000	1A (+20/+3)	false	P	1000.0	2700	1377.0	07-Mar-2023 08:32:36	false
MERD N	BLEUZ	28-056509	IFPA	TRANSMI SSION_LI NE	N31° 58' 17.8800"	W089° 13' 57.0200"	377.0000	65.0000	377.0000	4D (+250/+50)	false	P	1000.0	2700	1377.0	07-Mar-2023 08:32:32	true
MERD N	BLEUZ	28-031807	IFPA	TREE	N32° 19' 40.9100"	W088° 45' 29.7500"	376.0000	0.0000	376.0000	1A (+20/+3)	false	P	1000.0	2700	1376.0	07-Mar-2023 08:32:36	false
MERD N	BLEUZ	28-038478	IFPA	TREE	N32° 19' 44.2300"	W088° 45' 53.6700"	376.0000	0.0000	376.0000	1A (+20/+3)	false	P	1000.0	2700	1376.0	07-Mar-2023 08:32:36	false
MERD N	BLEUZ	28-038389	IFPA	TREE	N32° 19' 30.9200"	W088° 45' 31.4100"	376.0000	0.0000	376.0000	1A (+20/+3)	false	P	1000.0	2700	1376.0	07-Mar-2023 08:32:36	false
MERD N	BLEUZ	28-031420	IFPA	TREE	N32° 19' 17.5700"	W088° 45' 48.4100"	376.0000	0.0000	376.0000	1A (+20/+3)	false	P	1000.0	2700	1376.0	07-Mar-2023 08:32:36	false
MERD N	BLEUZ	28-025896	IFPA	TREE	N32° 20' 48.9300"	W088° 45' 13.2600"	376.0000	0.0000	376.0000	1A (+20/+3)	false	P	1000.0	2700	1376.0	07-Mar-2023 08:32:36	false
MERD N	BLEUZ	28-025921	IFPA	TREE	N32° 19' 32.7200"	W088° 45' 31.2200"	376.0000	0.0000	376.0000	1A (+20/+3)	false	P	1000.0	2700	1376.0	07-Mar-2023 08:32:36	false
MERD N	BLEUZ	28-031596	IFPA	TREE	N32° 20' 05.0300"	W088° 45' 24.7600"	376.0000	0.0000	376.0000	1A (+20/+3)	false	P	1000.0	2700	1376.0	07-Mar-2023 08:32:36	false
MERD N	BLEUZ	28-031787	IFPA	TREE	N32° 19' 44.1900"	W088° 45' 29.4200"	376.0000	0.0000	376.0000	1A (+20/+3)	false	P	1000.0	2700	1376.0	07-Mar-2023 08:32:36	false
MERD N	BLEUZ	28-031809	IFPA	TREE	N32° 19' 39.9100"	W088° 45' 29.7700"	376.0000	0.0000	376.0000	1A (+20/+3)	false	P	1000.0	2700	1376.0	07-Mar-2023 08:32:36	false
MERD N	BLEUZ	28-031989	IFPA	TREE	N32° 20' 51.8900"	W088° 44' 17.4900"	375.0000	0.0000	375.0000	1A (+20/+3)	false	P	1000.0	2700	1375.0	07-Mar-2023 08:32:36	false
MERD N	BLEUZ	28-032061	IFPA	TREE	N32° 19' 48.9300"	W088° 45' 28.0000"	375.0000	0.0000	375.0000	1A (+20/+3)	false	P	1000.0	2700	1375.0	07-Mar-2023 08:32:36	false
MERD N	BLEUZ	28-045440	IFPA	TREE	N32° 20' 15.1400"	W088° 45' 25.2400"	375.0000	0.0000	375.0000	1A (+20/+3)	false	P	1000.0	2700	1375.0	07-Mar-2023 08:32:36	false
MERD N	BLEUZ	28-045945	IFPA	TREE	N32° 19' 59.7700"	W088° 45' 27.8700"	375.0000	0.0000	375.0000	1A (+20/+3)	false	P	1000.0	2700	1375.0	07-Mar-2023 08:32:36	false
MERD N	BLEUZ	28-031415	IFPA	TREE	N32° 19' 20.4000"	W088° 45' 47.4200"	375.0000	0.0000	375.0000	1A (+20/+3)	false	P	1000.0	2700	1375.0	07-Mar-2023 08:32:36	false
MERD N	BLEUZ	28-037028	IFPA	TREE	N32° 19' 59.9900"	W088° 45' 27.2700"	375.0000	0.0000	375.0000	1A (+20/+3)	false	P	1000.0	2700	1375.0	07-Mar-2023 08:32:36	false
MERD N	BLEUZ	28-022312	IFPA	BUILDIN G	N32° 20' 33.5600"	W088° 44' 51.8600"	375.0000	79.0000	375.0000	1A (+20/+3)	false	P	1000.0	2700	1375.0	07-Mar-2023 08:32:36	true
MERD N	BLEUZ	28-031581	IFPA	TREE	N32° 19' 43.3600"	W088° 45' 53.6400"	374.0000	0.0000	374.0000	1A (+20/+3)	false	P	1000.0	2700	1374.0	07-Mar-2023 08:32:36	false
MERD N	BLEUZ	28-037884	IFPA	TREE	N32° 19' 48.2400"	W088° 45' 28.3700"	374.0000	0.0000	374.0000	1A (+20/+3)	false	P	1000.0	2700	1374.0	07-Mar-2023 08:32:36	false

TRSSH (RNAV)

MERD N	BLEUZ	28-027799	IFPA	TREE	N32° 20' 34.2800"	W088° 45' 18.0200"	374.0000	0.0000	374.0000	1A (+20/+3)	false	P	1000.0	2700	1374.0	07-Mar-2023 08:32:36	false
MERD N	BLEUZ	28-038390	IFPA	TREE	N32° 19' 24.4900"	W088° 45' 32.5800"	374.0000	0.0000	374.0000	1A (+20/+3)	false	P	1000.0	2700	1374.0	07-Mar-2023 08:32:36	false
MERD N	BLEUZ	28-020392	IFPA	TRANSMI SSION_LI NE	N32° 18' 52.9100"	W088° 46' 51.7700"	374.0000	70.0000	374.0000	5E (+500/+125)	false	P	1000.0	2700	1374.0	07-Mar-2023 08:32:36	true
MERD N	BLEUZ	28-022037	IFPA	POLE	N32° 20' 41.3200"	W088° 44' 47.5000"	374.0000	73.0000	374.0000	1A (+20/+3)	false	P	1000.0	2700	1374.0	07-Mar-2023 08:32:36	true
MERD N	BLEUZ	28-044802	IFPA	TREE	N32° 20' 17.2000"	W088° 45' 20.5300"	373.0000	0.0000	373.0000	1A (+20/+3)	false	P	1000.0	2700	1373.0	07-Mar-2023 08:32:36	false
MERD N	BLEUZ	28-033759	IFPA	TREE	N32° 20' 51.8800"	W088° 44' 16.6700"	373.0000	0.0000	373.0000	1A (+20/+3)	false	P	1000.0	2700	1373.0	07-Mar-2023 08:32:36	false
MERD N	BLEUZ	28-021991	IFPA	TOWER	N32° 20' 40.7900"	W088° 44' 48.6900"	373.0000	72.0000	373.0000	1A (+20/+3)	false	P	1000.0	2700	1373.0	07-Mar-2023 08:32:36	true
MERD N	BLEUZ	28-031600	IFPA	TREE	N32° 20' 07.8100"	W088° 45' 24.5600"	373.0000	0.0000	373.0000	1A (+20/+3)	false	P	1000.0	2700	1373.0	07-Mar-2023 08:32:36	false
MERD N	BLEUZ	28-037422	IFPA	TREE	N32° 19' 42.8400"	W088° 45' 52.9100"	372.0000	0.0000	372.0000	1A (+20/+3)	false	P	1000.0	2700	1372.0	07-Mar-2023 08:32:36	false
MERD N	BLEUZ	28-031593	IFPA	TREE	N32° 20' 02.7700"	W088° 45' 25.0100"	372.0000	0.0000	372.0000	1A (+20/+3)	false	P	1000.0	2700	1372.0	07-Mar-2023 08:32:36	false
MERD N	BLEUZ	28-025925	IFPA	CONTRO L_TOWE R	N32° 19' 59.1600"	W088° 44' 49.3700"	372.0000	0.0000	372.0000	1A (+20/+3)	false	P	1000.0	2700	1372.0	07-Mar-2023 08:32:36	true
MERD N	BLEUZ	28-046478	IFPA	TOWER	N32° 20' 57.0000"	W088° 46' 40.3000"	372.0000	49.0000	372.0000	4D (+250/+50)	false	P	1000.0	2700	1372.0	07-Mar-2023 08:32:36	true
MERD N	BLEUZ	28-031983	IFPA	TREE	N32° 20' 46.4100"	W088° 44' 14.5200"	371.0000	0.0000	371.0000	1A (+20/+3)	false	P	1000.0	2700	1371.0	07-Mar-2023 08:32:36	false
MERD N	BLEUZ	28-045434	IFPA	TREE	N32° 20' 47.4900"	W088° 44' 18.1100"	370.0000	0.0000	370.0000	1A (+20/+3)	false	P	1000.0	2700	1370.0	07-Mar-2023 08:32:36	false
MERD N	BLEUZ	28-045430	IFPA	TREE	N32° 20' 51.3400"	W088° 44' 17.7700"	370.0000	0.0000	370.0000	1A (+20/+3)	false	P	1000.0	2700	1370.0	07-Mar-2023 08:32:36	false
MERD N	BLEUZ	28-033502	IFPA	TREE	N32° 19' 57.7300"	W088° 45' 28.2200"	370.0000	0.0000	370.0000	1A (+20/+3)	false	P	1000.0	2700	1370.0	07-Mar-2023 08:32:36	false
MERD N	BLEUZ	28-031396	IFPA	TREE	N32° 19' 18.6200"	W088° 45' 43.4300"	369.0000	0.0000	369.0000	1A (+20/+3)	false	P	1000.0	2700	1369.0	07-Mar-2023 08:32:36	false
MERD N	BLEUZ	28-033487	IFPA	TREE	N32° 19' 18.8000"	W088° 45' 49.5900"	369.0000	0.0000	369.0000	1A (+20/+3)	false	P	1000.0	2700	1369.0	07-Mar-2023 08:32:36	false
MERD N	BLEUZ	28-043682	IFPA	TREE	N32° 19' 19.4700"	W088° 45' 43.9200"	368.0000	0.0000	368.0000	1A (+20/+3)	false	P	1000.0	2700	1368.0	07-Mar-2023 08:32:36	false
MERD N	BLEUZ	28-037128	IFPA	TREE	N32° 19' 46.3600"	W088° 45' 49.1700"	368.0000	0.0000	368.0000	1A (+20/+3)	false	P	1000.0	2700	1368.0	07-Mar-2023 08:32:36	false
MERD N	BLEUZ	28-031401	IFPA	TREE	N32° 19' 44.2400"	W088° 45' 52.2200"	368.0000	0.0000	368.0000	1A (+20/+3)	false	P	1000.0	2700	1368.0	07-Mar-2023 08:32:36	false
MERD N	BLEUZ	28-037122	IFPA	TREE	N32° 19' 19.4100"	W088° 45' 45.8700"	368.0000	0.0000	368.0000	1A (+20/+3)	false	P	1000.0	2700	1368.0	07-Mar-2023 08:32:36	false
MERD N	BLEUZ	28-025946	IFPA	TREE	N32° 20' 57.1600"	W088° 45' 07.1400"	368.0000	0.0000	368.0000	1A (+20/+3)	false	P	1000.0	2700	1368.0	07-Mar-2023 08:32:36	false
MERD N	BLEUZ	28-031603	IFPA	TREE	N32° 20' 11.4900"	W088° 45' 25.2400"	367.0000	0.0000	367.0000	1A (+20/+3)	false	P	1000.0	2700	1367.0	07-Mar-2023 08:32:36	false
MERD N	BLEUZ	28-033757	IFPA	TREE	N32° 20' 45.4400"	W088° 44' 15.9900"	367.0000	0.0000	367.0000	1A (+20/+3)	false	P	1000.0	2700	1367.0	07-Mar-2023 08:32:36	false
MERD N	BLEUZ	28-033666	IFPA	TREE	N32° 19' 16.6100"	W088° 45' 43.1900"	366.0000	0.0000	366.0000	1A (+20/+3)	false	P	1000.0	2700	1366.0	07-Mar-2023 08:32:36	false

TRSSH (RNAV)

MERD N	BLEUZ	28-045432	IFPA	TREE	N32° 20' 46.2800"	W088° 44' 18.0100"	366.0000	0.0000	366.0000	1A (+20/+3)	false	P	1000.0	2700	1366.0	07-Mar-2023 08:32:36	false
MERD N	BLEUZ	28-037099	IFPA	TREE	N32° 20' 45.8000"	W088° 44' 10.5400"	366.0000	0.0000	366.0000	1A (+20/+3)	false	P	1000.0	2700	1366.0	07-Mar-2023 08:32:36	false
MERD N	BLEUZ	28-033758	IFPA	TREE	N32° 20' 42.9000"	W088° 44' 08.8800"	365.0000	0.0000	365.0000	1A (+20/+3)	false	P	1000.0	2700	1365.0	07-Mar-2023 08:32:36	false
MERD N	BLEUZ	28-033559	IFPA	TREE	N32° 19' 45.8200"	W088° 45' 28.8400"	365.0000	0.0000	365.0000	1A (+20/+3)	false	P	1000.0	2700	1365.0	07-Mar-2023 08:32:36	false
MERD N	BLEUZ	28-031408	IFPA	TREE	N32° 19' 46.7700"	W088° 45' 44.3600"	365.0000	0.0000	365.0000	1A (+20/+3)	false	P	1000.0	2700	1365.0	07-Mar-2023 08:32:36	false
MERD N	BLEUZ	28-031582	IFPA	TREE	N32° 19' 42.9800"	W088° 45' 52.0700"	364.0000	0.0000	364.0000	1A (+20/+3)	false	P	1000.0	2700	1364.0	07-Mar-2023 08:32:36	false
MERD N	BLEUZ	28-022214	IFPA	POLE	N32° 20' 55.4100"	W088° 43' 53.3800"	364.0000	55.0000	364.0000	1A (+20/+3)	false	P	1000.0	2700	1364.0	07-Mar-2023 08:32:36	true
MERD N	BLEUZ	28-031987	IFPA	TREE	N32° 20' 42.8900"	W088° 44' 07.9600"	364.0000	0.0000	364.0000	1A (+20/+3)	false	P	1000.0	2700	1364.0	07-Mar-2023 08:32:36	false
MERD N	BLEUZ	28-031604	IFPA	TREE	N32° 20' 10.2700"	W088° 45' 22.9300"	364.0000	0.0000	364.0000	1A (+20/+3)	false	P	1000.0	2700	1364.0	07-Mar-2023 08:32:36	false
MERD N	BLEUZ	28-031813	IFPA	TREE	N32° 19' 29.3300"	W088° 45' 31.6900"	363.0000	0.0000	363.0000	1A (+20/+3)	false	P	1000.0	2700	1363.0	07-Mar-2023 08:32:36	false
MERD N	BLEUZ	28-020393	IFPA	TRANSMI SSION_LI NE	N32° 18' 34.1700"	W088° 46' 26.9800"	363.0000	70.0000	363.0000	5E (+500/+125)	false	P	1000.0	2700	1363.0	07-Mar-2023 08:32:36	true
MERD N	BLEUZ	28-023688	IFPA	TOWER	N32° 20' 56.3000"	W088° 45' 06.6000"	363.0000	56.0000	363.0000	4D (+250/+50)	false	P	1000.0	2700	1363.0	07-Mar-2023 08:32:36	true
MERD N	BLEUZ	28-031991	IFPA	TREE	N32° 20' 44.0600"	W088° 44' 06.9800"	363.0000	0.0000	363.0000	1A (+20/+3)	false	P	1000.0	2700	1363.0	07-Mar-2023 08:32:36	false
MERD N	BLEUZ	28-031892	IFPA	TREE	N32° 20' 48.8200"	W088° 44' 04.1400"	363.0000	0.0000	363.0000	1A (+20/+3)	false	P	1000.0	2700	1363.0	07-Mar-2023 08:32:36	false
MERD N	BLEUZ	28-025897	IFPA	TREE	N32° 20' 50.8600"	W088° 45' 11.3000"	363.0000	0.0000	363.0000	1A (+20/+3)	false	P	1000.0	2700	1363.0	07-Mar-2023 08:32:36	false
MERD N	BLEUZ	28-031405	IFPA	TREE	N32° 19' 45.7900"	W088° 45' 48.4300"	362.0000	0.0000	362.0000	1A (+20/+3)	false	P	1000.0	2700	1362.0	07-Mar-2023 08:32:36	false
MERD N	BLEUZ	28-031829	IFPA	TREE	N32° 20' 47.0100"	W088° 44' 04.4700"	362.0000	0.0000	362.0000	1A (+20/+3)	false	P	1000.0	2700	1362.0	07-Mar-2023 08:32:36	false
MERD N	BLEUZ	28-025895	IFPA	TREE	N32° 20' 48.4600"	W088° 45' 10.7500"	362.0000	0.0000	362.0000	1A (+20/+3)	false	P	1000.0	2700	1362.0	07-Mar-2023 08:32:36	false
MERD N	BLEUZ	28-031409	IFPA	TREE	N32° 19' 49.8600"	W088° 45' 43.4400"	362.0000	0.0000	362.0000	1A (+20/+3)	false	P	1000.0	2700	1362.0	07-Mar-2023 08:32:36	false
MERD N	BLEUZ	28-037081	IFPA	TREE	N32° 20' 48.9000"	W088° 44' 05.4300"	362.0000	0.0000	362.0000	1A (+20/+3)	false	P	1000.0	2700	1362.0	07-Mar-2023 08:32:36	false
MERD N	BLEUZ	28-045947	IFPA	TREE	N32° 19' 52.1900"	W088° 45' 43.0400"	362.0000	0.0000	362.0000	1A (+20/+3)	false	P	1000.0	2700	1362.0	07-Mar-2023 08:32:36	false
MERD N	BLEUZ	28-031831	IFPA	TREE	N32° 20' 49.8600"	W088° 44' 06.5300"	361.0000	0.0000	361.0000	1A (+20/+3)	false	P	1000.0	2700	1361.0	07-Mar-2023 08:32:36	false
MERD N	BLEUZ	28-002714	IFPA	TOWER	N32° 21' 07.3800"	W088° 44' 57.0000"	361.0000	50.0000	361.0000	5E (+500/+125)	false	P	1000.0	2700	1361.0	07-Mar-2023 08:32:36	true
MERD N	BLEUZ	28-031948	IFPA	TREE	N32° 20' 41.2100"	W088° 44' 10.4300"	361.0000	0.0000	361.0000	1A (+20/+3)	false	P	1000.0	2700	1361.0	07-Mar-2023 08:32:36	false
MERD N	BLEUZ	28-033563	IFPA	TREE	N32° 19' 33.1800"	W088° 45' 30.8000"	361.0000	0.0000	361.0000	1A (+20/+3)	false	P	1000.0	2700	1361.0	07-Mar-2023 08:32:36	false
MERD N	BLEUZ	28-031269	IFPA	TREE	N32° 19' 55.3500"	W088° 45' 32.0100"	361.0000	0.0000	361.0000	1A (+20/+3)	false	P	1000.0	2700	1361.0	07-Mar-2023 08:32:36	false

TRSSH (RNAV)

MERD N	BLEUZ	28-031980	IFPA	TREE	N32° 20' 45.5000"	W088° 44' 15.0100"	360.0000	0.0000	360.0000	1A (+20/+3)	false	P	1000.0	2700	1360.0	07-Mar-2023 08:32:36	false
MERD N	BLEUZ	28-038470	IFPA	TREE	N32° 20' 02.0000"	W088° 45' 23.6900"	360.0000	0.0000	360.0000	1A (+20/+3)	false	P	1000.0	2700	1360.0	07-Mar-2023 08:32:36	false
MERD N	BLEUZ	28-031406	IFPA	TREE	N32° 19' 45.7500"	W088° 45' 47.1600"	360.0000	0.0000	360.0000	1A (+20/+3)	false	P	1000.0	2700	1360.0	07-Mar-2023 08:32:36	false
MERD N	BLEUZ	28-043614	IFPA	TREE	N32° 20' 51.6500"	W088° 44' 06.8200"	360.0000	0.0000	360.0000	1A (+20/+3)	false	P	1000.0	2700	1360.0	07-Mar-2023 08:32:36	false
MERD N	BLEUZ	28-037082	IFPA	TREE	N32° 20' 48.9200"	W088° 44' 03.0700"	360.0000	0.0000	360.0000	1A (+20/+3)	false	P	1000.0	2700	1360.0	07-Mar-2023 08:32:36	false
MERD N	BLEUZ	28-044649	IFPA	TREE	N32° 20' 46.6500"	W088° 44' 10.1000"	360.0000	0.0000	360.0000	1A (+20/+3)	false	P	1000.0	2700	1360.0	07-Mar-2023 08:32:36	false
MERD N	BLEUZ	28-031402	IFPA	TREE	N32° 19' 44.7400"	W088° 45' 50.9700"	360.0000	0.0000	360.0000	1A (+20/+3)	false	P	1000.0	2700	1360.0	07-Mar-2023 08:32:36	false
MERD N	BLEUZ	28-022043	IFPA	POLE	N32° 20' 40.7800"	W088° 44' 48.6900"	359.0000	58.0000	359.0000	1A (+20/+3)	false	P	1000.0	2700	1359.0	07-Mar-2023 08:32:36	true
MERD N	BLEUZ	28-031814	IFPA	TREE	N32° 19' 27.3900"	W088° 45' 31.8500"	358.0000	0.0000	358.0000	1A (+20/+3)	false	P	1000.0	2700	1358.0	07-Mar-2023 08:32:36	false
MERD N	BLEUZ	28-031410	IFPA	TREE	N32° 19' 51.3600"	W088° 45' 43.2100"	358.0000	0.0000	358.0000	1A (+20/+3)	false	P	1000.0	2700	1358.0	07-Mar-2023 08:32:36	false
MERD N	BLEUZ	28-031828	IFPA	TREE	N32° 20' 47.4600"	W088° 44' 05.5900"	358.0000	0.0000	358.0000	1A (+20/+3)	false	P	1000.0	2700	1358.0	07-Mar-2023 08:32:36	false
MERD N	BLEUZ	28-021977	IFPA	TANK	N32° 21' 04.0700"	W088° 44' 56.5700"	358.0000	50.0000	358.0000	1A (+20/+3)	false	P	1000.0	2700	1358.0	07-Mar-2023 08:32:36	true
MERD N	BLEUZ	28-031583	IFPA	TREE	N32° 19' 43.2700"	W088° 45' 51.2900"	358.0000	0.0000	358.0000	1A (+20/+3)	false	P	1000.0	2700	1358.0	07-Mar-2023 08:32:36	false
MERD N	BLEUZ	28-033562	IFPA	TREE	N32° 19' 34.9000"	W088° 45' 31.4000"	358.0000	0.0000	358.0000	1A (+20/+3)	false	P	1000.0	2700	1358.0	07-Mar-2023 08:32:36	false
MERD N	BLEUZ	28-032054	IFPA	TREE	N32° 19' 54.0000"	W088° 45' 27.2500"	358.0000	0.0000	358.0000	1A (+20/+3)	false	P	1000.0	2700	1358.0	07-Mar-2023 08:32:36	false
MERD N	BLEUZ	28-032056	IFPA	TREE	N32° 19' 50.7600"	W088° 45' 25.8700"	358.0000	0.0000	358.0000	1A (+20/+3)	false	P	1000.0	2700	1358.0	07-Mar-2023 08:32:36	false
MERD N	BLEUZ	28-037860	IFPA	TREE	N32° 20' 09.3000"	W088° 45' 23.4900"	358.0000	0.0000	358.0000	1A (+20/+3)	false	P	1000.0	2700	1358.0	07-Mar-2023 08:32:36	false
MERD N	BLEUZ	28-031584	IFPA	TREE	N32° 19' 43.8800"	W088° 45' 50.9400"	358.0000	0.0000	358.0000	1A (+20/+3)	false	P	1000.0	2700	1358.0	07-Mar-2023 08:32:36	false
MERD N	BLEUZ	28-038384	IFPA	BUILDIN G	N32° 20' 33.1500"	W088° 44' 39.3100"	357.0000	0.0000	357.0000	1A (+20/+3)	false	P	1000.0	2700	1357.0	07-Mar-2023 08:32:36	true
MERD N	BLEUZ	28-031810	IFPA	TREE	N32° 19' 46.5100"	W088° 45' 42.3500"	357.0000	0.0000	357.0000	1A (+20/+3)	false	P	1000.0	2700	1357.0	07-Mar-2023 08:32:36	false
MERD N	BLEUZ	28-033561	IFPA	TREE	N32° 19' 45.3900"	W088° 45' 44.0600"	357.0000	0.0000	357.0000	1A (+20/+3)	false	P	1000.0	2700	1357.0	07-Mar-2023 08:32:36	false
MERD N	BLEUZ	28-037129	IFPA	TREE	N32° 19' 48.6800"	W088° 45' 45.0200"	357.0000	0.0000	357.0000	1A (+20/+3)	false	P	1000.0	2700	1357.0	07-Mar-2023 08:32:36	false
MERD N	BLEUZ	28-031411	IFPA	TREE	N32° 19' 52.4100"	W088° 45' 44.3200"	357.0000	0.0000	357.0000	1A (+20/+3)	false	P	1000.0	2700	1357.0	07-Mar-2023 08:32:36	false
MERD N	BLEUZ	28-031993	IFPA	TREE	N32° 20' 44.9100"	W088° 44' 06.3200"	357.0000	0.0000	357.0000	1A (+20/+3)	false	P	1000.0	2700	1357.0	07-Mar-2023 08:32:36	false
MERD N	BLEUZ	28-031358	IFPA	TREE	N32° 19' 53.4100"	W088° 45' 35.4800"	357.0000	0.0000	357.0000	1A (+20/+3)	false	P	1000.0	2700	1357.0	07-Mar-2023 08:32:36	false
MERD N	BLEUZ	28-032070	IFPA	TREE	N32° 20' 48.3200"	W088° 44' 09.2200"	357.0000	0.0000	357.0000	1A (+20/+3)	false	P	1000.0	2700	1357.0	07-Mar-2023 08:32:36	false

TRSSH (RNAV)

MERD N	BLEUZ	28-045795	IFPA	TREE	N32° 19' 51.7300"	W088° 45' 27.0500"	356.0000	0.0000	356.0000	1A (+20/+3)	false	P	1000.0	2700	1356.0	07-Mar-2023 08:32:36	false
MERD N	BLEUZ	28-025920	IFPA	TREE	N32° 19' 32.8500"	W088° 45' 29.0400"	356.0000	0.0000	356.0000	1A (+20/+3)	false	P	1000.0	2700	1356.0	07-Mar-2023 08:32:36	false
MERD N	BLEUZ	28-031783	IFPA	TREE	N32° 19' 44.8400"	W088° 45' 27.4500"	356.0000	0.0000	356.0000	1A (+20/+3)	false	P	1000.0	2700	1356.0	07-Mar-2023 08:32:36	false
MERD N	BLEUZ	28-021984	IFPA	TOWER	N32° 19' 58.4400"	W088° 44' 47.2500"	356.0000	65.0000	356.0000	1A (+20/+3)	false	P	1000.0	2700	1356.0	07-Mar-2023 08:32:36	true
MERD N	BLEUZ	28-031992	IFPA	TREE	N32° 20' 46.5100"	W088° 44' 09.4600"	356.0000	0.0000	356.0000	1A (+20/+3)	false	P	1000.0	2700	1356.0	07-Mar-2023 08:32:36	false
MERD N	BLEUZ	28-031601	IFPA	TREE	N32° 20' 08.0500"	W088° 45' 23.3600"	356.0000	0.0000	356.0000	1A (+20/+3)	false	P	1000.0	2700	1356.0	07-Mar-2023 08:32:36	false
MERD N	BLEUZ	28-031827	IFPA	TREE	N32° 20' 49.6200"	W088° 44' 08.2700"	355.0000	0.0000	355.0000	1A (+20/+3)	false	P	1000.0	2700	1355.0	07-Mar-2023 08:32:36	false
MERD N	BLEUZ	28-022172	IFPA	TOWER	N32° 19' 58.4100"	W088° 44' 47.2400"	355.0000	64.0000	355.0000	1A (+20/+3)	false	P	1000.0	2700	1355.0	07-Mar-2023 08:32:36	true
MERD N	BLEUZ	28-031979	IFPA	TREE	N32° 19' 53.0400"	W088° 45' 25.9800"	355.0000	0.0000	355.0000	1A (+20/+3)	false	P	1000.0	2700	1355.0	07-Mar-2023 08:32:36	false
MERD N	BLEUZ	28-038440	IFPA	TREE	N32° 20' 42.2600"	W088° 44' 10.6900"	355.0000	0.0000	355.0000	1A (+20/+3)	false	P	1000.0	2700	1355.0	07-Mar-2023 08:32:36	false
MERD N	BLEUZ	28-031832	IFPA	TREE	N32° 20' 51.1100"	W088° 44' 07.4300"	355.0000	0.0000	355.0000	1A (+20/+3)	false	P	1000.0	2700	1355.0	07-Mar-2023 08:32:36	false
MERD N	BLEUZ	28-031830	IFPA	TREE	N32° 20' 47.5800"	W088° 44' 04.0200"	355.0000	0.0000	355.0000	1A (+20/+3)	false	P	1000.0	2700	1355.0	07-Mar-2023 08:32:36	false
MERD N	BLEUZ	28-038397	IFPA	TREE	N32° 19' 50.1200"	W088° 45' 26.4500"	354.0000	0.0000	354.0000	1A (+20/+3)	false	P	1000.0	2700	1354.0	07-Mar-2023 08:32:36	false
MERD N	BLEUZ	28-043786	IFPA	TREE	N32° 19' 47.3800"	W088° 45' 46.4100"	354.0000	0.0000	354.0000	1A (+20/+3)	false	P	1000.0	2700	1354.0	07-Mar-2023 08:32:36	false
MERD N	BLEUZ	28-031352	IFPA	TREE	N32° 19' 51.4600"	W088° 45' 41.7100"	354.0000	0.0000	354.0000	1A (+20/+3)	false	P	1000.0	2700	1354.0	07-Mar-2023 08:32:36	false
MERD N	BLEUZ	28-022098	IFPA	POLE	N32° 20' 14.7300"	W088° 44' 35.1700"	354.0000	58.0000	354.0000	1A (+20/+3)	false	P	1000.0	2700	1354.0	07-Mar-2023 08:32:36	true
MERD N	BLEUZ	28-031403	IFPA	TREE	N32° 19' 45.8300"	W088° 45' 50.5600"	353.0000	0.0000	353.0000	1A (+20/+3)	false	P	1000.0	2700	1353.0	07-Mar-2023 08:32:36	false
MERD N	BLEUZ	28-022326	IFPA	CONTRO L_TOWE R	N32° 19' 59.0300"	W088° 44' 49.3500"	353.0000	62.0000	353.0000	1A (+20/+3)	false	P	1000.0	2700	1353.0	07-Mar-2023 08:32:36	true
MERD N	BLEUZ	28-025892	IFPA	TREE	N32° 19' 14.3800"	W088° 45' 31.5400"	353.0000	0.0000	353.0000	1A (+20/+3)	false	P	1000.0	2700	1353.0	07-Mar-2023 08:32:36	false
MERD N	BLEUZ	28-033707	IFPA	TREE	N32° 20' 45.8000"	W088° 44' 05.5400"	353.0000	0.0000	353.0000	1A (+20/+3)	false	P	1000.0	2700	1353.0	07-Mar-2023 08:32:36	false
MERD N	BLEUZ	28-031404	IFPA	TREE	N32° 19' 44.8800"	W088° 45' 48.8600"	353.0000	0.0000	353.0000	1A (+20/+3)	false	P	1000.0	2700	1353.0	07-Mar-2023 08:32:36	false
MERD N	BLEUZ	28-021994	IFPA	TANK	N32° 20' 52.6900"	W088° 44' 47.2900"	353.0000	47.0000	353.0000	1A (+20/+3)	false	P	1000.0	2700	1353.0	07-Mar-2023 08:32:36	true
MERD N	BLEUZ	28-037080	IFPA	TREE	N32° 20' 48.2300"	W088° 44' 04.7100"	353.0000	0.0000	353.0000	1A (+20/+3)	false	P	1000.0	2700	1353.0	07-Mar-2023 08:32:36	false
MERD N	BLEUZ	28-031724	IFPA	TREE	N32° 19' 45.5700"	W088° 45' 27.1300"	352.0000	0.0000	352.0000	1A (+20/+3)	false	P	1000.0	2700	1352.0	07-Mar-2023 08:32:36	false
MERD N	BLEUZ	28-032059	IFPA	TREE	N32° 19' 50.1100"	W088° 45' 27.5400"	352.0000	0.0000	352.0000	1A (+20/+3)	false	P	1000.0	2700	1352.0	07-Mar-2023 08:32:36	false
MERD N	BLEUZ	28-037098	IFPA	TREE	N32° 20' 42.1300"	W088° 44' 08.6700"	352.0000	0.0000	352.0000	1A (+20/+3)	false	P	1000.0	2700	1352.0	07-Mar-2023 08:32:36	false

TRSSH (RNAV)



MERD N	BLEUZ	28-031826	IFPA	TREE	N32° 20' 46.4700"	W088° 44' 04.9300"	352.0000	0.0000	352.0000	1A (+20/+3)	false	P	1000.0	2700	1352.0	07-Mar-2023 08:32:36	false
MERD N	BLEUZ	28-033636	IFPA	TREE	N32° 19' 48.7100"	W088° 45' 44.0600"	352.0000	0.0000	352.0000	1A (+20/+3)	false	P	1000.0	2700	1352.0	07-Mar-2023 08:32:36	false
MERD N	BLEUZ	28-045946	IFPA	TREE	N32° 19' 35.7400"	W088° 45' 29.1600"	351.0000	0.0000	351.0000	1A (+20/+3)	false	P	1000.0	2700	1351.0	07-Mar-2023 08:32:36	false
MERD N	BLEUZ	28-031812	IFPA	TREE	N32° 19' 34.1900"	W088° 45' 30.8900"	351.0000	0.0000	351.0000	1A (+20/+3)	false	P	1000.0	2700	1351.0	07-Mar-2023 08:32:36	false
MERD N	BLEUZ	28-045796	IFPA	TREE	N32° 19' 52.5100"	W088° 45' 41.6400"	351.0000	0.0000	351.0000	1A (+20/+3)	false	P	1000.0	2700	1351.0	07-Mar-2023 08:32:36	false
MERD N	BLEUZ	28-031955	IFPA	TREE	N32° 20' 41.5600"	W088° 44' 47.0900"	351.0000	0.0000	351.0000	1A (+20/+3)	false	P	1000.0	2700	1351.0	07-Mar-2023 08:32:36	false
MERD N	BLEUZ	28-033670	IFPA	TREE	N32° 19' 56.0400"	W088° 45' 26.3100"	351.0000	0.0000	351.0000	1A (+20/+3)	false	P	1000.0	2700	1351.0	07-Mar-2023 08:32:36	false
MERD N	BLEUZ	28-045216	IFPA	TREE	N32° 20' 02.5000"	W088° 45' 23.9300"	351.0000	0.0000	351.0000	1A (+20/+3)	false	P	1000.0	2700	1351.0	07-Mar-2023 08:32:36	false
MERD N	BLEUZ	28-022296	IFPA	BUILDIN G	N32° 20' 36.3400"	W088° 44' 34.4300"	351.0000	52.0000	351.0000	1A (+20/+3)	false	P	1000.0	2700	1351.0	07-Mar-2023 08:32:36	true
MERD N	BLEUZ	28-026273	IFPA	TREE	N32° 20' 58.2000"	W088° 45' 06.1200"	350.0000	0.0000	350.0000	2C (+50/+20)	false	P	1000.0	2700	1350.0	07-Mar-2023 08:32:36	false
MERD N	BLEUZ	28-022071	IFPA	POLE	N32° 20' 26.1200"	W088° 44' 41.9400"	349.0000	51.0000	349.0000	1A (+20/+3)	false	P	1000.0	2700	1349.0	07-Mar-2023 08:32:36	true
MERD N	BLEUZ	28-031595	IFPA	TREE	N32° 20' 03.1900"	W088° 45' 23.5200"	349.0000	0.0000	349.0000	1A (+20/+3)	false	P	1000.0	2700	1349.0	07-Mar-2023 08:32:36	false
MERD N	BLEUZ	28-031407	IFPA	TREE	N32° 19' 45.8200"	W088° 45' 45.0800"	349.0000	0.0000	349.0000	1A (+20/+3)	false	P	1000.0	2700	1349.0	07-Mar-2023 08:32:36	false
MERD N	BLEUZ	28-031798	IFPA	TREE	N32° 19' 49.8100"	W088° 45' 41.9600"	349.0000	0.0000	349.0000	1A (+20/+3)	false	P	1000.0	2700	1349.0	07-Mar-2023 08:32:36	false
MERD N	BLEUZ	28-031597	IFPA	TREE	N32° 20' 04.7700"	W088° 45' 23.7400"	349.0000	0.0000	349.0000	1A (+20/+3)	false	P	1000.0	2700	1349.0	07-Mar-2023 08:32:36	false
MERD N	BLEUZ	28-022055	IFPA	POLE	N32° 20' 29.4200"	W088° 44' 38.4400"	349.0000	51.0000	349.0000	1A (+20/+3)	false	P	1000.0	2700	1349.0	07-Mar-2023 08:32:36	true
MERD N	BLEUZ	28-031990	IFPA	TREE	N32° 20' 45.5500"	W088° 44' 09.6800"	348.0000	0.0000	348.0000	1A (+20/+3)	false	P	1000.0	2700	1348.0	07-Mar-2023 08:32:36	false
MERD N	BLEUZ	28-022307	IFPA	BUILDIN G	N32° 20' 40.2600"	W088° 44' 46.8900"	348.0000	47.0000	348.0000	1A (+20/+3)	false	P	1000.0	2700	1348.0	07-Mar-2023 08:32:36	true
MERD N	BLEUZ	28-033635	IFPA	TREE	N32° 19' 47.9300"	W088° 45' 43.5000"	348.0000	0.0000	348.0000	1A (+20/+3)	false	P	1000.0	2700	1348.0	07-Mar-2023 08:32:36	false
MERD N	BLEUZ	28-033560	IFPA	TREE	N32° 19' 37.1000"	W088° 45' 28.6300"	348.0000	0.0000	348.0000	1A (+20/+3)	false	P	1000.0	2700	1348.0	07-Mar-2023 08:32:36	false
MERD N	BLEUZ	28-031981	IFPA	TREE	N32° 20' 45.1900"	W088° 44' 14.1200"	348.0000	0.0000	348.0000	1A (+20/+3)	false	P	1000.0	2700	1348.0	07-Mar-2023 08:32:36	false
MERD N	BLEUZ	28-031784	IFPA	TREE	N32° 19' 44.1900"	W088° 45' 27.4300"	348.0000	0.0000	348.0000	1A (+20/+3)	false	P	1000.0	2700	1348.0	07-Mar-2023 08:32:36	false
MERD N	BLEUZ	28-031388	IFPA	TREE	N32° 20' 32.3800"	W088° 44' 18.7200"	348.0000	0.0000	348.0000	1A (+20/+3)	false	P	1000.0	2700	1348.0	07-Mar-2023 08:32:36	false
MERD N	BLEUZ	28-022073	IFPA	POLE	N32° 20' 26.1300"	W088° 44' 43.0100"	348.0000	51.0000	348.0000	1A (+20/+3)	false	P	1000.0	2700	1348.0	07-Mar-2023 08:32:36	true
MERD N	BLEUZ	28-026274	IFPA	TREE	N32° 20' 57.1200"	W088° 45' 06.1200"	347.0000	0.0000	347.0000	2C (+50/+20)	false	P	1000.0	2700	1347.0	07-Mar-2023 08:32:36	false
MERD N	BLEUZ	28-022113	IFPA	POLE	N32° 20' 22.8300"	W088° 44' 49.1900"	347.0000	51.0000	347.0000	1A (+20/+3)	false	P	1000.0	2700	1347.0	07-Mar-2023 08:32:36	true

TRSSH (RNAV)

MERD N	BLEUZ	28-021987	IFPA	ELECTRI CAL SYS TEM	N32° 20' 27.5400"	W088° 44' 38.6100"	347.0000	49.0000	347.0000	1A (+20/+3)	false	P	1000.0	2700	1347.0	07-Mar-2023 08:32:36	true
MERD N	BLEUZ	28-022118	IFPA	POLE	N32° 20' 22.8200"	W088° 44' 50.9300"	346.0000	50.0000	346.0000	1A (+20/+3)	false	P	1000.0	2700	1346.0	07-Mar-2023 08:32:36	true
MERD N	BLEUZ	28-033709	IFPA	TREE	N32° 19' 49.6100"	W088° 45' 40.3600"	346.0000	0.0000	346.0000	1A (+20/+3)	false	P	1000.0	2700	1346.0	07-Mar-2023 08:32:36	false
MERD N	BLEUZ	28-022123	IFPA	POLE	N32° 20' 22.8000"	W088° 44' 51.8100"	346.0000	50.0000	346.0000	1A (+20/+3)	false	P	1000.0	2700	1346.0	07-Mar-2023 08:32:36	true
MERD N	BLEUZ	28-031592	IFPA	TREE	N32° 20' 00.9800"	W088° 45' 24.4600"	346.0000	0.0000	346.0000	1A (+20/+3)	false	P	1000.0	2700	1346.0	07-Mar-2023 08:32:36	false
MERD N	BLEUZ	28-022044	IFPA	POLE	N32° 20' 30.1800"	W088° 44' 35.7800"	346.0000	48.0000	346.0000	1A (+20/+3)	false	P	1000.0	2700	1346.0	07-Mar-2023 08:32:36	true
MERD N	BLEUZ	28-022126	IFPA	POLE	N32° 20' 22.7500"	W088° 44' 52.6700"	346.0000	50.0000	346.0000	1A (+20/+3)	false	P	1000.0	2700	1346.0	07-Mar-2023 08:32:36	true
MERD N	BLEUZ	28-033496	IFPA	TREE	N32° 19' 52.6400"	W088° 45' 40.1500"	346.0000	0.0000	346.0000	1A (+20/+3)	false	P	1000.0	2700	1346.0	07-Mar-2023 08:32:36	false
MERD N	BLEUZ	28-031797	IFPA	TREE	N32° 19' 48.4400"	W088° 45' 41.4600"	346.0000	0.0000	346.0000	1A (+20/+3)	false	P	1000.0	2700	1346.0	07-Mar-2023 08:32:36	false
MERD N	BLEUZ	28-022121	IFPA	POLE	N32° 20' 11.3400"	W088° 44' 37.1800"	345.0000	50.0000	345.0000	1A (+20/+3)	false	P	1000.0	2700	1345.0	07-Mar-2023 08:32:36	true
MERD N	BLEUZ	28-038398	IFPA	TREE	N32° 19' 49.2600"	W088° 45' 26.1400"	345.0000	0.0000	345.0000	1A (+20/+3)	false	P	1000.0	2700	1345.0	07-Mar-2023 08:32:36	false
MERD N	BLEUZ	28-038475	IFPA	TREE	N32° 20' 30.7000"	W088° 44' 18.1900"	345.0000	0.0000	345.0000	1A (+20/+3)	false	P	1000.0	2700	1345.0	07-Mar-2023 08:32:36	false
MERD N	BLEUZ	28-022059	IFPA	POLE	N32° 20' 27.5300"	W088° 44' 38.6000"	345.0000	47.0000	345.0000	1A (+20/+3)	false	P	1000.0	2700	1345.0	07-Mar-2023 08:32:36	true
MERD N	BLEUZ	28-031390	IFPA	TREE	N32° 20' 31.9400"	W088° 44' 18.9900"	345.0000	0.0000	345.0000	1A (+20/+3)	false	P	1000.0	2700	1345.0	07-Mar-2023 08:32:36	false
MERD N	BLEUZ	28-032058	IFPA	TREE	N32° 19' 51.0800"	W088° 45' 28.3700"	345.0000	0.0000	345.0000	1A (+20/+3)	false	P	1000.0	2700	1345.0	07-Mar-2023 08:32:36	false
MERD N	BLEUZ	28-031598	IFPA	TREE	N32° 20' 06.0300"	W088° 45' 22.9000"	345.0000	0.0000	345.0000	1A (+20/+3)	false	P	1000.0	2700	1345.0	07-Mar-2023 08:32:36	false
MERD N	BLEUZ	28-031348	IFPA	TREE	N32° 20' 30.6800"	W088° 44' 15.7800"	345.0000	0.0000	345.0000	1A (+20/+3)	false	P	1000.0	2700	1345.0	07-Mar-2023 08:32:36	false
MERD N	BLEUZ	28-022075	IFPA	POLE	N32° 20' 24.6300"	W088° 44' 41.6100"	345.0000	48.0000	345.0000	1A (+20/+3)	false	P	1000.0	2700	1345.0	07-Mar-2023 08:32:36	true
MERD N	BLEUZ	28-045441	IFPA	TREE	N32° 19' 51.9300"	W088° 45' 39.7500"	345.0000	0.0000	345.0000	1A (+20/+3)	false	P	1000.0	2700	1345.0	07-Mar-2023 08:32:36	false
MERD N	BLEUZ	28-022099	IFPA	POLE	N32° 20' 22.3100"	W088° 44' 44.4300"	344.0000	47.0000	344.0000	1A (+20/+3)	false	P	1000.0	2700	1344.0	07-Mar-2023 08:32:36	true
MERD N	BLEUZ	28-031982	IFPA	TREE	N32° 20' 45.4900"	W088° 44' 13.9700"	344.0000	0.0000	344.0000	1A (+20/+3)	false	P	1000.0	2700	1344.0	07-Mar-2023 08:32:36	false
MERD N	BLEUZ	28-022110	IFPA	POLE	N32° 20' 12.8800"	W088° 44' 36.3000"	344.0000	49.0000	344.0000	1A (+20/+3)	false	P	1000.0	2700	1344.0	07-Mar-2023 08:32:36	true
MERD N	BLEUZ	28-033558	IFPA	TREE	N32° 19' 48.7700"	W088° 45' 29.6400"	344.0000	0.0000	344.0000	1A (+20/+3)	false	P	1000.0	2700	1344.0	07-Mar-2023 08:32:36	false
MERD N	BLEUZ	28-031984	IFPA	TREE	N32° 20' 45.8100"	W088° 44' 13.6700"	344.0000	0.0000	344.0000	1A (+20/+3)	false	P	1000.0	2700	1344.0	07-Mar-2023 08:32:36	false
MERD N	BLEUZ	28-022107	IFPA	POLE	N32° 20' 22.8500"	W088° 44' 47.4600"	344.0000	48.0000	344.0000	1A (+20/+3)	false	P	1000.0	2700	1344.0	07-Mar-2023 08:32:36	true
MERD N	BLEUZ	28-022114	IFPA	POLE	N32° 20' 21.6200"	W088° 44' 47.9400"	344.0000	47.0000	344.0000	1A (+20/+3)	false	P	1000.0	2700	1344.0	07-Mar-2023 08:32:36	true

TRSSH (RNAV)

MERD N	BLEUZ	28-031353	IFPA	TREE	N32° 19' 51.8400"	W088° 45' 38.9200"	344.0000	0.0000	344.0000	1A (+20/+3)	false	P	1000.0	2700	1344.0	07-Mar-2023 08:32:36	false
MERD N	BLEUZ	28-032060	IFPA	TREE	N32° 19' 51.1500"	W088° 45' 30.2700"	343.0000	0.0000	343.0000	1A (+20/+3)	false	P	1000.0	2700	1343.0	07-Mar-2023 08:32:36	false
MERD N	BLEUZ	28-022125	IFPA	POLE	N32° 20' 21.6200"	W088° 44' 50.9000"	343.0000	47.0000	343.0000	1A (+20/+3)	false	P	1000.0	2700	1343.0	07-Mar-2023 08:32:36	true
MERD N	BLEUZ	28-022133	IFPA	POLE	N32° 20' 09.8700"	W088° 44' 38.9300"	342.0000	47.0000	342.0000	1A (+20/+3)	false	P	1000.0	2700	1342.0	07-Mar-2023 08:32:36	true
MERD N	BLEUZ	28-022297	IFPA	BUILDIN G	N32° 20' 41.2100"	W088° 44' 41.7100"	342.0000	40.0000	342.0000	1A (+20/+3)	false	P	1000.0	2700	1342.0	07-Mar-2023 08:32:36	true
MERD N	BLEUZ	28-021985	IFPA	TOWER	N32° 20' 19.7800"	W088° 44' 50.0300"	342.0000	45.0000	342.0000	1A (+20/+3)	false	P	1000.0	2700	1342.0	07-Mar-2023 08:32:36	true
MERD N	BLEUZ	28-022158	IFPA	POLE	N32° 20' 02.0500"	W088° 44' 43.3200"	342.0000	50.0000	342.0000	1A (+20/+3)	false	P	1000.0	2700	1342.0	07-Mar-2023 08:32:36	true
MERD N	BLEUZ	28-031808	IFPA	TREE	N32° 19' 39.2200"	W088° 45' 28.4700"	342.0000	0.0000	342.0000	1A (+20/+3)	false	P	1000.0	2700	1342.0	07-Mar-2023 08:32:36	false
MERD N	BLEUZ	28-031985	IFPA	TREE	N32° 20' 43.8200"	W088° 44' 10.2200"	342.0000	0.0000	342.0000	1A (+20/+3)	false	P	1000.0	2700	1342.0	07-Mar-2023 08:32:36	false
MERD N	BLEUZ	28-031805	IFPA	TREE	N32° 19' 42.1700"	W088° 45' 27.9800"	342.0000	0.0000	342.0000	1A (+20/+3)	false	P	1000.0	2700	1342.0	07-Mar-2023 08:32:36	false
MERD N	BLEUZ	28-038388	IFPA	TREE	N32° 19' 37.9800"	W088° 45' 28.6400"	342.0000	0.0000	342.0000	1A (+20/+3)	false	P	1000.0	2700	1342.0	07-Mar-2023 08:32:36	false
MERD N	BLEUZ	28-022152	IFPA	POLE	N32° 20' 03.3700"	W088° 44' 42.5900"	342.0000	50.0000	342.0000	1A (+20/+3)	false	P	1000.0	2700	1342.0	07-Mar-2023 08:32:36	true
MERD N	BLEUZ	28-031356	IFPA	TREE	N32° 19' 53.9900"	W088° 45' 37.5600"	341.0000	0.0000	341.0000	1A (+20/+3)	false	P	1000.0	2700	1341.0	07-Mar-2023 08:32:36	false
MERD N	BLEUZ	28-031493	IFPA	TREE	N32° 20' 31.0100"	W088° 44' 15.0100"	341.0000	0.0000	341.0000	1A (+20/+3)	false	P	1000.0	2700	1341.0	07-Mar-2023 08:32:36	false
MERD N	BLEUZ	28-031554	IFPA	TREE	N32° 19' 59.7200"	W088° 45' 24.6300"	341.0000	0.0000	341.0000	1A (+20/+3)	false	P	1000.0	2700	1341.0	07-Mar-2023 08:32:36	false
MERD N	BLEUZ	28-022139	IFPA	POLE	N32° 20' 07.0200"	W088° 44' 40.5500"	341.0000	47.0000	341.0000	1A (+20/+3)	false	P	1000.0	2700	1341.0	07-Mar-2023 08:32:36	true
MERD N	BLEUZ	28-031976	IFPA	TREE	N32° 19' 55.1900"	W088° 45' 25.5700"	341.0000	0.0000	341.0000	1A (+20/+3)	false	P	1000.0	2700	1341.0	07-Mar-2023 08:32:36	false
MERD N	BLEUZ	28-031806	IFPA	TREE	N32° 19' 40.6200"	W088° 45' 28.3600"	341.0000	0.0000	341.0000	1A (+20/+3)	false	P	1000.0	2700	1341.0	07-Mar-2023 08:32:36	false
MERD N	BLEUZ	28-037120	IFPA	TREE	N32° 20' 31.1700"	W088° 44' 17.1300"	341.0000	0.0000	341.0000	1A (+20/+3)	false	P	1000.0	2700	1341.0	07-Mar-2023 08:32:36	false
MERD N	BLEUZ	28-033497	IFPA	TREE	N32° 19' 53.0000"	W088° 45' 38.6700"	340.0000	0.0000	340.0000	1A (+20/+3)	false	P	1000.0	2700	1340.0	07-Mar-2023 08:32:36	false
MERD N	BLEUZ	28-031977	IFPA	TREE	N32° 19' 54.1900"	W088° 45' 25.5400"	340.0000	0.0000	340.0000	1A (+20/+3)	false	P	1000.0	2700	1340.0	07-Mar-2023 08:32:36	false
MERD N	BLEUZ	28-037050	IFPA	BUILDIN G	N32° 20' 11.4500"	W088° 44' 35.2600"	340.0000	0.0000	340.0000	1A (+20/+3)	false	P	1000.0	2700	1340.0	07-Mar-2023 08:32:36	true
MERD N	BLEUZ	28-038493	IFPA	TREE	N32° 19' 51.6500"	W088° 45' 38.1200"	340.0000	0.0000	340.0000	1A (+20/+3)	false	P	1000.0	2700	1340.0	07-Mar-2023 08:32:36	false
MERD N	BLEUZ	28-031270	IFPA	TREE	N32° 19' 57.5000"	W088° 45' 30.2200"	340.0000	0.0000	340.0000	1A (+20/+3)	false	P	1000.0	2700	1340.0	07-Mar-2023 08:32:36	false
MERD N	BLEUZ	28-031490	IFPA	TREE	N32° 20' 34.1700"	W088° 44' 17.6900"	340.0000	0.0000	340.0000	1A (+20/+3)	false	P	1000.0	2700	1340.0	07-Mar-2023 08:32:36	false
MERD N	BLEUZ	28-031975	IFPA	TREE	N32° 19' 57.6200"	W088° 45' 24.9800"	340.0000	0.0000	340.0000	1A (+20/+3)	false	P	1000.0	2700	1340.0	07-Mar-2023 08:32:36	false

TRSSH (RNAV)

MERD N	BLEUZ	28-037787	IFPA	TREE	N32° 20' 37.0600"	W088° 44' 40.1100"	339.0000	0.0000	339.0000	1A (+20/+3)	false	P	1000.0	2700	1339.0	07-Mar-2023 08:32:36	false
MERD N	BLEUZ	28-037094	IFPA	TREE	N32° 19' 47.5300"	W088° 45' 31.3900"	339.0000	0.0000	339.0000	1A (+20/+3)	false	P	1000.0	2700	1339.0	07-Mar-2023 08:32:36	false
MERD N	BLEUZ	28-037025	IFPA	TREE	N32° 19' 50.1300"	W088° 45' 38.4100"	338.0000	0.0000	338.0000	1A (+20/+3)	false	P	1000.0	2700	1338.0	07-Mar-2023 08:32:36	false
MERD N	BLEUZ	28-031946	IFPA	TREE	N32° 20' 43.0500"	W088° 44' 16.5400"	338.0000	0.0000	338.0000	1A (+20/+3)	false	P	1000.0	2700	1338.0	07-Mar-2023 08:32:36	false
MERD N	BLEUZ	28-033557	IFPA	TREE	N32° 19' 51.1700"	W088° 45' 32.1500"	338.0000	0.0000	338.0000	1A (+20/+3)	false	P	1000.0	2700	1338.0	07-Mar-2023 08:32:36	false
MERD N	BLEUZ	28-033501	IFPA	TREE	N32° 19' 56.1000"	W088° 45' 28.2400"	338.0000	0.0000	338.0000	1A (+20/+3)	false	P	1000.0	2700	1338.0	07-Mar-2023 08:32:36	false
MERD N	BLEUZ	28-031811	IFPA	TREE	N32° 19' 35.9800"	W088° 45' 30.8400"	338.0000	0.0000	338.0000	1A (+20/+3)	false	P	1000.0	2700	1338.0	07-Mar-2023 08:32:36	false
MERD N	BLEUZ	28-031781	IFPA	TREE	N32° 19' 49.8600"	W088° 45' 32.4100"	337.0000	0.0000	337.0000	1A (+20/+3)	false	P	1000.0	2700	1337.0	07-Mar-2023 08:32:36	false
MERD N	BLEUZ	28-038383	IFPA	TREE	N32° 19' 42.9200"	W088° 45' 27.6600"	337.0000	0.0000	337.0000	1A (+20/+3)	false	P	1000.0	2700	1337.0	07-Mar-2023 08:32:36	false
MERD N	BLEUZ	28-022212	IFPA	POLE	N32° 20' 42.8000"	W088° 44' 15.3600"	337.0000	37.0000	337.0000	1A (+20/+3)	false	P	1000.0	2700	1337.0	07-Mar-2023 08:32:36	true
MERD N	BLEUZ	28-022070	IFPA	POLE	N32° 20' 16.8800"	W088° 44' 30.4700"	337.0000	42.0000	337.0000	1A (+20/+3)	false	P	1000.0	2700	1337.0	07-Mar-2023 08:32:36	true
MERD N	BLEUZ	28-037026	IFPA	TREE	N32° 19' 53.3500"	W088° 45' 29.9300"	337.0000	0.0000	337.0000	1A (+20/+3)	false	P	1000.0	2700	1337.0	07-Mar-2023 08:32:36	false
MERD N	BLEUZ	28-031359	IFPA	TREE	N32° 19' 54.3100"	W088° 45' 31.6700"	337.0000	0.0000	337.0000	1A (+20/+3)	false	P	1000.0	2700	1337.0	07-Mar-2023 08:32:36	false
MERD N	BLEUZ	28-033499	IFPA	TREE	N32° 19' 53.9800"	W088° 45' 34.8500"	337.0000	0.0000	337.0000	1A (+20/+3)	false	P	1000.0	2700	1337.0	07-Mar-2023 08:32:36	false
MERD N	BLEUZ	28-037881	IFPA	TREE	N32° 19' 56.6200"	W088° 45' 25.1200"	336.0000	0.0000	336.0000	1A (+20/+3)	false	P	1000.0	2700	1336.0	07-Mar-2023 08:32:36	false
MERD N	BLEUZ	28-033500	IFPA	TREE	N32° 19' 54.5700"	W088° 45' 35.5300"	336.0000	0.0000	336.0000	1A (+20/+3)	false	P	1000.0	2700	1336.0	07-Mar-2023 08:32:36	false
MERD N	BLEUZ	28-021999	IFPA	POLE	N32° 20' 37.8200"	W088° 44' 18.2200"	336.0000	37.0000	336.0000	1A (+20/+3)	false	P	1000.0	2700	1336.0	07-Mar-2023 08:32:36	true
MERD N	BLEUZ	28-022062	IFPA	POLE	N32° 20' 18.6000"	W088° 44' 29.2100"	336.0000	40.0000	336.0000	1A (+20/+3)	false	P	1000.0	2700	1336.0	07-Mar-2023 08:32:36	true
MERD N	BLEUZ	28-031715	IFPA	TREE	N32° 19' 49.4400"	W088° 45' 30.7800"	336.0000	0.0000	336.0000	1A (+20/+3)	false	P	1000.0	2700	1336.0	07-Mar-2023 08:32:36	false
MERD N	BLEUZ	28-031945	IFPA	TREE	N32° 20' 40.3700"	W088° 44' 14.1400"	336.0000	0.0000	336.0000	1A (+20/+3)	false	P	1000.0	2700	1336.0	07-Mar-2023 08:32:36	false
MERD N	BLEUZ	28-033672	IFPA	TREE	N32° 19' 52.7800"	W088° 45' 29.9900"	336.0000	0.0000	336.0000	1A (+20/+3)	false	P	1000.0	2700	1336.0	07-Mar-2023 08:32:36	false
MERD N	BLEUZ	28-031782	IFPA	TREE	N32° 19' 50.0300"	W088° 45' 33.5400"	336.0000	0.0000	336.0000	1A (+20/+3)	false	P	1000.0	2700	1336.0	07-Mar-2023 08:32:36	false
MERD N	BLEUZ	28-022064	IFPA	POLE	N32° 20' 17.2800"	W088° 44' 28.6000"	335.0000	40.0000	335.0000	1A (+20/+3)	false	P	1000.0	2700	1335.0	07-Mar-2023 08:32:36	true
MERD N	BLEUZ	28-031785	IFPA	TREE	N32° 19' 50.0300"	W088° 45' 34.6600"	335.0000	0.0000	335.0000	1A (+20/+3)	false	P	1000.0	2700	1335.0	07-Mar-2023 08:32:36	false
MERD N	BLEUZ	28-021980	IFPA	POLE	N32° 20' 27.7300"	W088° 44' 24.0400"	335.0000	39.0000	335.0000	1A (+20/+3)	false	P	1000.0	2700	1335.0	07-Mar-2023 08:32:36	true
MERD N	BLEUZ	28-031728	IFPA	TREE	N32° 20' 29.3600"	W088° 44' 20.1400"	335.0000	0.0000	335.0000	1A (+20/+3)	false	P	1000.0	2700	1335.0	07-Mar-2023 08:32:36	false

TRSSH (RNAV)

MERD N	BLEUZ	28-021982	IFPA	POLE	N32° 20' 28.7800"	W088° 44' 23.4600"	335.0000	39.0000	335.0000	1A (+20/+3)	false	P	1000.0	2700	1335.0	07-Mar-2023 08:32:36	true
MERD N	BLEUZ	28-022211	IFPA	POLE	N32° 20' 41.6200"	W088° 44' 16.0300"	335.0000	35.0000	335.0000	1A (+20/+3)	false	P	1000.0	2700	1335.0	07-Mar-2023 08:32:36	true
MERD N	BLEUZ	28-031714	IFPA	TREE	N32° 19' 50.4400"	W088° 45' 31.9300"	335.0000	0.0000	335.0000	1A (+20/+3)	false	P	1000.0	2700	1335.0	07-Mar-2023 08:32:36	false
MERD N	BLEUZ	28-021990	IFPA	POLE	N32° 20' 25.9700"	W088° 44' 25.0800"	334.0000	38.0000	334.0000	1A (+20/+3)	false	P	1000.0	2700	1334.0	07-Mar-2023 08:32:36	true
MERD N	BLEUZ	28-022210	IFPA	POLE	N32° 20' 39.7600"	W088° 44' 17.1200"	334.0000	35.0000	334.0000	1A (+20/+3)	false	P	1000.0	2700	1334.0	07-Mar-2023 08:32:36	true
MERD N	BLEUZ	28-022014	IFPA	POLE	N32° 20' 25.3600"	W088° 44' 21.0700"	334.0000	39.0000	334.0000	1A (+20/+3)	false	P	1000.0	2700	1334.0	07-Mar-2023 08:32:36	true
MERD N	BLEUZ	28-021989	IFPA	POLE	N32° 20' 24.2000"	W088° 44' 26.1000"	334.0000	38.0000	334.0000	1A (+20/+3)	false	P	1000.0	2700	1334.0	07-Mar-2023 08:32:36	true
MERD N	BLEUZ	28-031384	IFPA	BUILDIN G	N32° 20' 11.2000"	W088° 44' 36.1700"	334.0000	0.0000	334.0000	1A (+20/+3)	false	P	1000.0	2700	1334.0	07-Mar-2023 08:32:36	true
MERD N	BLEUZ	28-037411	IFPA	TREE	N32° 19' 58.5500"	W088° 45' 24.7600"	334.0000	0.0000	334.0000	1A (+20/+3)	false	P	1000.0	2700	1334.0	07-Mar-2023 08:32:36	false
MERD N	BLEUZ	28-044986	IFPA	TREE	N32° 20' 37.9600"	W088° 44' 15.5000"	334.0000	0.0000	334.0000	1A (+20/+3)	false	P	1000.0	2700	1334.0	07-Mar-2023 08:32:36	false
MERD N	BLEUZ	28-033659	IFPA	TREE	N32° 20' 36.2800"	W088° 44' 16.5500"	333.0000	0.0000	333.0000	1A (+20/+3)	false	P	1000.0	2700	1333.0	07-Mar-2023 08:32:36	false
MERD N	BLEUZ	28-045433	IFPA	TREE	N32° 20' 33.4600"	W088° 44' 18.1700"	333.0000	0.0000	333.0000	1A (+20/+3)	false	P	1000.0	2700	1333.0	07-Mar-2023 08:32:36	false
MERD N	BLEUZ	28-022035	IFPA	POLE	N32° 20' 37.5400"	W088° 44' 42.1600"	333.0000	33.0000	333.0000	1A (+20/+3)	false	P	1000.0	2700	1333.0	07-Mar-2023 08:32:36	true
MERD N	BLEUZ	28-031354	IFPA	TREE	N32° 19' 50.7600"	W088° 45' 35.8000"	333.0000	0.0000	333.0000	1A (+20/+3)	false	P	1000.0	2700	1333.0	07-Mar-2023 08:32:36	false
MERD N	BLEUZ	28-022056	IFPA	POLE	N32° 20' 20.5700"	W088° 44' 28.1400"	332.0000	36.0000	332.0000	1A (+20/+3)	false	P	1000.0	2700	1332.0	07-Mar-2023 08:32:36	true
MERD N	BLEUZ	28-022036	IFPA	POLE	N32° 20' 24.1800"	W088° 44' 26.0700"	332.0000	36.0000	332.0000	1A (+20/+3)	false	P	1000.0	2700	1332.0	07-Mar-2023 08:32:36	true
MERD N	BLEUZ	28-044985	IFPA	TREE	N32° 20' 38.7900"	W088° 44' 15.1100"	332.0000	0.0000	332.0000	1A (+20/+3)	false	P	1000.0	2700	1332.0	07-Mar-2023 08:32:36	false
MERD N	BLEUZ	28-043680	IFPA	TREE	N32° 19' 50.0400"	W088° 45' 30.2900"	332.0000	0.0000	332.0000	1A (+20/+3)	false	P	1000.0	2700	1332.0	07-Mar-2023 08:32:36	false
MERD N	BLEUZ	28-031387	IFPA	TREE	N32° 20' 33.2600"	W088° 44' 19.4900"	331.0000	0.0000	331.0000	1A (+20/+3)	false	P	1000.0	2700	1331.0	07-Mar-2023 08:32:36	false
MERD N	BLEUZ	28-045211	IFPA	TREE	N32° 20' 36.5200"	W088° 44' 16.3600"	331.0000	0.0000	331.0000	1A (+20/+3)	false	P	1000.0	2700	1331.0	07-Mar-2023 08:32:36	false
MERD N	BLEUZ	28-022130	IFPA	TOWER	N32° 20' 19.8100"	W088° 44' 50.0300"	331.0000	34.0000	331.0000	1A (+20/+3)	false	P	1000.0	2700	1331.0	07-Mar-2023 08:32:36	true
MERD N	BLEUZ	28-031391	IFPA	TREE	N32° 20' 31.1900"	W088° 44' 19.1400"	331.0000	0.0000	331.0000	1A (+20/+3)	false	P	1000.0	2700	1331.0	07-Mar-2023 08:32:36	false
MERD N	BLEUZ	28-032222	IFPA	TREE	N32° 20' 39.0000"	W088° 44' 40.6700"	331.0000	0.0000	331.0000	1A (+20/+3)	false	P	1000.0	2700	1331.0	07-Mar-2023 08:32:36	false
MERD N	BLEUZ	28-033498	IFPA	TREE	N32° 19' 51.2300"	W088° 45' 35.1100"	331.0000	0.0000	331.0000	1A (+20/+3)	false	P	1000.0	2700	1331.0	07-Mar-2023 08:32:36	false
MERD N	BLEUZ	28-022092	IFPA	POLE	N32° 20' 13.2100"	W088° 44' 32.4100"	330.0000	35.0000	330.0000	1A (+20/+3)	false	P	1000.0	2700	1330.0	07-Mar-2023 08:32:36	true
MERD N	BLEUZ	28-031439	IFPA	TREE	N32° 20' 35.0100"	W088° 44' 17.2400"	330.0000	0.0000	330.0000	1A (+20/+3)	false	P	1000.0	2700	1330.0	07-Mar-2023 08:32:36	false

TRSSH (RNAV)

MERD N	BLEUZ	28-044329	IFPA	TREE	N32° 20' 37.0700"	W088° 44' 41.2200"	330.0000	0.0000	330.0000	1A (+20/+3)	false	P	1000.0	2700	1330.0	07-Mar-2023 08:32:36	false
MERD N	BLEUZ	28-021981	IFPA	POLE	N32° 20' 32.4300"	W088° 44' 27.9200"	330.0000	32.0000	330.0000	1A (+20/+3)	false	P	1000.0	2700	1330.0	07-Mar-2023 08:32:36	true
MERD N	BLEUZ	28-022030	IFPA	TANK	N32° 20' 34.5400"	W088° 44' 37.1600"	330.0000	31.0000	330.0000	1A (+20/+3)	false	P	1000.0	2700	1330.0	07-Mar-2023 08:32:36	true
MERD N	BLEUZ	28-043876	IFPA	BUILDIN G	N32° 20' 17.9500"	W088° 44' 33.3700"	330.0000	0.0000	330.0000	1A (+20/+3)	false	P	1000.0	2700	1330.0	07-Mar-2023 08:32:36	true
MERD N	BLEUZ	28-020126	IFPA	TOWER	N31° 36' 32.1900"	W089° 25' 44.3790"	995.0000	545.0000	995.0000	1A (+20/+3)	false	S	334.38 16	2700	1329.381 6	07-Mar-2023 08:32:30	true
MERD N	BLEUZ	28-031357	IFPA	TREE	N32° 19' 51.3100"	W088° 45' 33.5300"	329.0000	0.0000	329.0000	1A (+20/+3)	false	P	1000.0	2700	1329.0	07-Mar-2023 08:32:36	false
MERD N	BLEUZ	28-022045	IFPA	POLE	N32° 20' 22.3900"	W088° 44' 27.1100"	329.0000	33.0000	329.0000	1A (+20/+3)	false	P	1000.0	2700	1329.0	07-Mar-2023 08:32:36	true
MERD N	BLEUZ	28-031492	IFPA	TREE	N32° 20' 34.8400"	W088° 44' 18.5500"	329.0000	0.0000	329.0000	1A (+20/+3)	false	P	1000.0	2700	1329.0	07-Mar-2023 08:32:36	false
MERD N	BLEUZ	28-033495	IFPA	TREE	N32° 19' 50.0500"	W088° 45' 37.2700"	329.0000	0.0000	329.0000	1A (+20/+3)	false	P	1000.0	2700	1329.0	07-Mar-2023 08:32:36	false
MERD N	BLEUZ	28-031726	IFPA	TREE	N32° 20' 30.2400"	W088° 44' 19.6600"	329.0000	0.0000	329.0000	1A (+20/+3)	false	P	1000.0	2700	1329.0	07-Mar-2023 08:32:36	false
MERD N	BLEUZ	28-037027	IFPA	TREE	N32° 19' 54.0400"	W088° 45' 29.0500"	328.0000	0.0000	328.0000	1A (+20/+3)	false	P	1000.0	2700	1328.0	07-Mar-2023 08:32:36	false
MERD N	BLEUZ	28-032062	IFPA	TREE	N32° 19' 47.0800"	W088° 45' 27.0900"	328.0000	0.0000	328.0000	1A (+20/+3)	false	P	1000.0	2700	1328.0	07-Mar-2023 08:32:36	false
MERD N	BLEUZ	28-022081	IFPA	POLE	N32° 20' 14.6300"	W088° 44' 31.5800"	328.0000	33.0000	328.0000	1A (+20/+3)	false	P	1000.0	2700	1328.0	07-Mar-2023 08:32:36	true
MERD N	BLEUZ	28-033556	IFPA	TREE	N32° 20' 37.3300"	W088° 44' 17.1000"	328.0000	0.0000	328.0000	1A (+20/+3)	false	P	1000.0	2700	1328.0	07-Mar-2023 08:32:36	false
MERD N	BLEUZ	28-022335	IFPA	POLE	N32° 20' 16.0800"	W088° 44' 30.7700"	327.0000	32.0000	327.0000	1A (+20/+3)	false	P	1000.0	2700	1327.0	07-Mar-2023 08:32:36	true
MERD N	BLEUZ	28-022010	IFPA	POLE	N32° 20' 37.4700"	W088° 44' 34.9900"	327.0000	28.0000	327.0000	1A (+20/+3)	false	P	1000.0	2700	1327.0	07-Mar-2023 08:32:36	true
MERD N	BLEUZ	28-021993	IFPA	TANK	N32° 20' 33.1400"	W088° 44' 29.3400"	327.0000	29.0000	327.0000	1A (+20/+3)	false	P	1000.0	2700	1327.0	07-Mar-2023 08:32:36	true
MERD N	BLEUZ	28-031440	IFPA	TREE	N32° 20' 37.3500"	W088° 44' 20.6000"	326.0000	0.0000	326.0000	1A (+20/+3)	false	P	1000.0	2700	1326.0	07-Mar-2023 08:32:36	false
MERD N	BLEUZ	28-022016	IFPA	POLE	N32° 20' 36.8300"	W088° 44' 35.3600"	326.0000	27.0000	326.0000	1A (+20/+3)	false	P	1000.0	2700	1326.0	07-Mar-2023 08:32:36	true
MERD N	BLEUZ	28-032057	IFPA	TREE	N32° 19' 53.0700"	W088° 45' 29.1200"	326.0000	0.0000	326.0000	1A (+20/+3)	false	P	1000.0	2700	1326.0	07-Mar-2023 08:32:36	false
MERD N	BLEUZ	28-033727	IFPA	TREE	N32° 20' 36.5100"	W088° 44' 39.3200"	325.0000	0.0000	325.0000	1A (+20/+3)	false	P	1000.0	2700	1325.0	07-Mar-2023 08:32:36	false
MERD N	BLEUZ	28-021983	IFPA	POLE	N32° 20' 05.3300"	W088° 45' 02.6300"	325.0000	34.0000	325.0000	1A (+20/+3)	false	P	1000.0	2700	1325.0	07-Mar-2023 08:32:36	true
MERD N	BLEUZ	28-031355	IFPA	TREE	N32° 19' 51.2400"	W088° 45' 36.0500"	325.0000	0.0000	325.0000	1A (+20/+3)	false	P	1000.0	2700	1325.0	07-Mar-2023 08:32:36	false
MERD N	BLEUZ	28-031956	IFPA	TREE	N32° 20' 37.0400"	W088° 44' 41.8000"	325.0000	0.0000	325.0000	1A (+20/+3)	false	P	1000.0	2700	1325.0	07-Mar-2023 08:32:36	false
MERD N	BLEUZ	28-022295	IFPA	BUILDIN G	N32° 20' 38.4300"	W088° 44' 34.7900"	325.0000	25.0000	325.0000	1A (+20/+3)	false	P	1000.0	2700	1325.0	07-Mar-2023 08:32:36	true
MERD N	BLEUZ	28-022128	IFPA	POLE	N32° 20' 19.7700"	W088° 44' 49.2100"	325.0000	28.0000	325.0000	1A (+20/+3)	false	P	1000.0	2700	1325.0	07-Mar-2023 08:32:36	true

TRSSH (RNAV)

MERD N	BLEUZ	28-043681	IFPA	TREE	N32° 19' 54.7600"	W088° 45' 30.2400"	325.0000	0.0000	325.0000	1A (+20/+3)	false	P	1000.0	2700	1325.0	07-Mar-2023 08:32:36	false
MERD N	BLEUZ	28-031934	IFPA	TREE	N32° 20' 37.0500"	W088° 44' 40.8100"	324.0000	0.0000	324.0000	1A (+20/+3)	false	P	1000.0	2700	1324.0	07-Mar-2023 08:32:36	false
MERD N	BLEUZ	28-031959	IFPA	TREE	N32° 20' 37.0200"	W088° 44' 42.7400"	324.0000	0.0000	324.0000	1A (+20/+3)	false	P	1000.0	2700	1324.0	07-Mar-2023 08:32:36	false
MERD N	BLEUZ	28-045794	IFPA	TRAVER SE_WAY	N32° 20' 53.8200"	W088° 45' 06.8500"	324.0000	0.0000	324.0000	1A (+20/+3)	false	P	1000.0	2700	1324.0	07-Mar-2023 08:32:36	true
MERD N	BLEUZ	28-031962	IFPA	TREE	N32° 20' 37.0300"	W088° 44' 43.1700"	324.0000	0.0000	324.0000	1A (+20/+3)	false	P	1000.0	2700	1324.0	07-Mar-2023 08:32:36	false
MERD N	BLEUZ	28-033671	IFPA	TREE	N32° 20' 37.0500"	W088° 44' 40.5300"	323.0000	0.0000	323.0000	1A (+20/+3)	false	P	1000.0	2700	1323.0	07-Mar-2023 08:32:36	false
MERD N	BLEUZ	28-043878	IFPA	BUILDIN G	N32° 20' 17.5100"	W088° 44' 33.6500"	323.0000	0.0000	323.0000	1A (+20/+3)	false	P	1000.0	2700	1323.0	07-Mar-2023 08:32:36	true
MERD N	BLEUZ	28-045436	IFPA	TREE	N32° 20' 34.0000"	W088° 44' 19.0400"	323.0000	0.0000	323.0000	1A (+20/+3)	false	P	1000.0	2700	1323.0	07-Mar-2023 08:32:36	false
MERD N	BLEUZ	28-022315	IFPA	BUILDIN G	N32° 20' 15.1700"	W088° 44' 33.9400"	323.0000	28.0000	323.0000	1A (+20/+3)	false	P	1000.0	2700	1323.0	07-Mar-2023 08:32:36	true
MERD N	BLEUZ	28-022175	IFPA	POLE	N32° 19' 58.0800"	W088° 44' 48.1300"	323.0000	32.0000	323.0000	1A (+20/+3)	false	P	1000.0	2700	1323.0	07-Mar-2023 08:32:36	true
MERD N	BLEUZ	28-022089	IFPA	POLE	N32° 20' 13.4800"	W088° 44' 32.4500"	319.0000	24.0000	319.0000	1A (+20/+3)	false	P	1000.0	2700	1319.0	07-Mar-2023 08:32:36	true
MERD N	BLEUZ	28-022087	IFPA	POLE	N32° 20' 13.8700"	W088° 44' 32.2200"	318.0000	23.0000	318.0000	1A (+20/+3)	false	P	1000.0	2700	1318.0	07-Mar-2023 08:32:36	true
MERD N	BLEUZ	28-022317	IFPA	BUILDIN G	N32° 20' 08.8000"	W088° 44' 37.6100"	317.0000	23.0000	317.0000	1A (+20/+3)	false	P	1000.0	2700	1317.0	07-Mar-2023 08:32:36	true
MERD N	BLEUZ	28-031667	IFPA	BUILDIN G	N32° 20' 08.5300"	W088° 44' 39.2000"	317.0000	0.0000	317.0000	1A (+20/+3)	false	P	1000.0	2700	1317.0	07-Mar-2023 08:32:36	true
MERD N	BLEUZ	28-022331	IFPA	BUILDIN G	N32° 20' 35.7000"	W088° 44' 38.4400"	317.0000	18.0000	317.0000	1A (+20/+3)	false	P	1000.0	2700	1317.0	07-Mar-2023 08:32:36	true
MERD N	BLEUZ	28-031958	IFPA	BUILDIN G	N32° 20' 33.8900"	W088° 44' 38.6300"	316.0000	0.0000	316.0000	1A (+20/+3)	false	P	1000.0	2700	1316.0	07-Mar-2023 08:32:36	true
MERD N	BLEUZ	28-031964	IFPA	BUILDIN G	N32° 20' 34.6700"	W088° 44' 40.4100"	316.0000	0.0000	316.0000	1A (+20/+3)	false	P	1000.0	2700	1316.0	07-Mar-2023 08:32:36	true
MERD N	BLEUZ	28-038421	IFPA	BUILDIN G	N32° 20' 32.4800"	W088° 44' 37.9500"	316.0000	0.0000	316.0000	1A (+20/+3)	false	P	1000.0	2700	1316.0	07-Mar-2023 08:32:36	true
MERD N	BLEUZ	28-022299	IFPA	BUILDIN G	N32° 20' 36.7100"	W088° 44' 37.7600"	316.0000	16.0000	316.0000	1A (+20/+3)	false	P	1000.0	2700	1316.0	07-Mar-2023 08:32:36	true
MERD N	BLEUZ	28-032250	IFPA	TREE	N32° 20' 17.4500"	W088° 44' 32.6800"	315.0000	0.0000	315.0000	1A (+20/+3)	false	P	1000.0	2700	1315.0	07-Mar-2023 08:32:36	false
MERD N	BLEUZ	28-022340	IFPA	BUILDIN G	N32° 19' 58.0600"	W088° 44' 52.9600"	315.0000	24.0000	315.0000	1A (+20/+3)	false	P	1000.0	2700	1315.0	07-Mar-2023 08:32:36	true
MERD N	BLEUZ	28-000644	IFPA	TOWER	N32° 20' 04.0000"	W088° 45' 05.0000"	315.0000	26.0000	315.0000	1A (+20/+3)	false	P	1000.0	2700	1315.0	07-Mar-2023 08:32:36	true
MERD N	BLEUZ	28-037848	IFPA	BUILDIN G	N32° 20' 07.8200"	W088° 44' 39.2200"	315.0000	0.0000	315.0000	1A (+20/+3)	false	P	1000.0	2700	1315.0	07-Mar-2023 08:32:36	true
MERD N	BLEUZ	28-022140	IFPA	POLE	N32° 20' 18.2800"	W088° 44' 54.3600"	315.0000	19.0000	315.0000	1A (+20/+3)	false	P	1000.0	2700	1315.0	07-Mar-2023 08:32:36	true
MERD N	BLEUZ	28-022289	IFPA	BUILDIN G	N32° 20' 31.4900"	W088° 44' 29.9100"	314.0000	17.0000	314.0000	1A (+20/+3)	false	P	1000.0	2700	1314.0	07-Mar-2023 08:32:36	true
MERD N	BLEUZ	28-033435	IFPA	BUILDIN G	N32° 20' 08.8200"	W088° 44' 38.7600"	314.0000	0.0000	314.0000	1A (+20/+3)	false	P	1000.0	2700	1314.0	07-Mar-2023 08:32:36	true

TRSSH (RNAV)

MERD N	BLEUZ	28-022067	IFPA	POLE	N32° 20' 25.1700"	W088° 44' 39.9700"	314.0000	16.0000	314.0000	1A (+20/+3)	false	P	1000.0	2700	1314.0	07-Mar-2023 08:32:36	true
MERD N	BLEUZ	28-022341	IFPA	BUILDIN G	N32° 19' 55.5300"	W088° 44' 50.4500"	314.0000	24.0000	314.0000	1A (+20/+3)	false	P	1000.0	2700	1314.0	07-Mar-2023 08:32:36	true
MERD N	BLEUZ	28-022301	IFPA	BUILDIN G	N32° 20' 35.6000"	W088° 44' 36.9800"	313.0000	14.0000	313.0000	1A (+20/+3)	false	P	1000.0	2700	1313.0	07-Mar-2023 08:32:36	true
MERD N	BLEUZ	28-022303	IFPA	BUILDIN G	N32° 20' 34.8600"	W088° 44' 37.7000"	313.0000	14.0000	313.0000	1A (+20/+3)	false	P	1000.0	2700	1313.0	07-Mar-2023 08:32:36	true
MERD N	BLEUZ	28-022076	IFPA	POLE	N32° 20' 17.2200"	W088° 44' 32.9500"	313.0000	17.0000	313.0000	1A (+20/+3)	false	P	1000.0	2700	1313.0	07-Mar-2023 08:32:36	true
MERD N	BLEUZ	28-038758	IFPA	TREE	N32° 20' 21.6000"	W088° 44' 28.4500"	312.0000	0.0000	312.0000	1A (+20/+3)	false	P	1000.0	2700	1312.0	07-Mar-2023 08:32:36	false
MERD N	BLEUZ	28-025924	IFPA	TRAVER SE_WAY	N32° 20' 29.2100"	W088° 44' 22.8600"	312.0000	0.0000	312.0000	1A (+20/+3)	false	P	1000.0	2700	1312.0	07-Mar-2023 08:32:36	true
MERD N	BLEUZ	28-033436	IFPA	TREE	N32° 20' 08.3700"	W088° 44' 39.0600"	311.0000	0.0000	311.0000	1A (+20/+3)	false	P	1000.0	2700	1311.0	07-Mar-2023 08:32:36	false
MERD N	BLEUZ	28-031674	IFPA	BUILDIN G	N32° 20' 06.5900"	W088° 44' 39.7400"	311.0000	0.0000	311.0000	1A (+20/+3)	false	P	1000.0	2700	1311.0	07-Mar-2023 08:32:36	true
MERD N	BLEUZ	28-022309	IFPA	BUILDIN G	N32° 20' 19.7100"	W088° 44' 31.0000"	311.0000	15.0000	311.0000	1A (+20/+3)	false	P	1000.0	2700	1311.0	07-Mar-2023 08:32:36	true
MERD N	BLEUZ	28-022327	IFPA	BUILDIN G	N32° 20' 03.3800"	W088° 45' 05.2800"	311.0000	21.0000	311.0000	1A (+20/+3)	false	P	1000.0	2700	1311.0	07-Mar-2023 08:32:36	true
MERD N	BLEUZ	28-033437	IFPA	BUILDIN G	N32° 20' 05.7600"	W088° 44' 40.2100"	311.0000	0.0000	311.0000	1A (+20/+3)	false	P	1000.0	2700	1311.0	07-Mar-2023 08:32:36	true
MERD N	BLEUZ	28-022310	IFPA	BUILDIN G	N32° 20' 18.5800"	W088° 44' 31.6800"	311.0000	15.0000	311.0000	1A (+20/+3)	false	P	1000.0	2700	1311.0	07-Mar-2023 08:32:36	true
MERD N	BLEUZ	28-022065	IFPA	POLE	N32° 20' 26.1000"	W088° 44' 39.6400"	310.0000	12.0000	310.0000	1A (+20/+3)	false	P	1000.0	2700	1310.0	07-Mar-2023 08:32:36	true
MERD N	BLEUZ	28-031345	IFPA	BUILDIN G	N32° 20' 19.1400"	W088° 44' 30.0300"	310.0000	0.0000	310.0000	1A (+20/+3)	false	P	1000.0	2700	1310.0	07-Mar-2023 08:32:36	true
MERD N	BLEUZ	28-022334	IFPA	BUILDIN G	N32° 20' 25.0500"	W088° 44' 39.2700"	310.0000	12.0000	310.0000	1A (+20/+3)	false	P	1000.0	2700	1310.0	07-Mar-2023 08:32:36	true
MERD N	BLEUZ	28-031318	IFPA	BUILDIN G	N32° 20' 20.2800"	W088° 44' 29.3700"	309.0000	0.0000	309.0000	1A (+20/+3)	false	P	1000.0	2700	1309.0	07-Mar-2023 08:32:36	true
MERD N	BLEUZ	28-025944	IFPA	TREE	N32° 20' 43.9200"	W088° 44' 58.5800"	308.0000	0.0000	308.0000	1A (+20/+3)	false	P	1000.0	2700	1308.0	07-Mar-2023 08:32:36	false
MERD N	BLEUZ	28-032163	IFPA	TREE	N32° 20' 15.3900"	W088° 44' 31.2200"	307.0000	0.0000	307.0000	1A (+20/+3)	false	P	1000.0	2700	1307.0	07-Mar-2023 08:32:36	false
MERD N	BLEUZ	28-038420	IFPA	TREE	N32° 20' 23.3400"	W088° 44' 26.6300"	307.0000	0.0000	307.0000	1A (+20/+3)	false	P	1000.0	2700	1307.0	07-Mar-2023 08:32:36	false
MERD N	BLEUZ	28-022325	IFPA	BUILDIN G	N32° 19' 58.0700"	W088° 44' 47.8700"	307.0000	16.0000	307.0000	1A (+20/+3)	false	P	1000.0	2700	1307.0	07-Mar-2023 08:32:36	true
MERD N	BLEUZ	28-022100	IFPA	POLE	N32° 20' 13.0300"	W088° 44' 33.1100"	306.0000	11.0000	306.0000	1A (+20/+3)	false	P	1000.0	2700	1306.0	07-Mar-2023 08:32:36	true
MERD N	BLEUZ	28-022058	IFPA	SIGN	N32° 20' 19.5800"	W088° 44' 28.7600"	306.0000	10.0000	306.0000	1A (+20/+3)	false	P	1000.0	2700	1306.0	07-Mar-2023 08:32:36	true
MERD N	BLEUZ	28-022313	IFPA	BUILDIN G	N32° 20' 17.1900"	W088° 44' 32.8400"	306.0000	10.0000	306.0000	1A (+20/+3)	false	P	1000.0	2700	1306.0	07-Mar-2023 08:32:36	true
MERD N	BLEUZ	28-032128	IFPA	TREE	N32° 20' 15.1600"	W088° 44' 33.4600"	306.0000	0.0000	306.0000	1A (+20/+3)	false	P	1000.0	2700	1306.0	07-Mar-2023 08:32:36	false
MERD N	BLEUZ	28-022314	IFPA	BUILDIN G	N32° 20' 16.6600"	W088° 44' 32.8200"	306.0000	10.0000	306.0000	1A (+20/+3)	false	P	1000.0	2700	1306.0	07-Mar-2023 08:32:36	true

TRSSH (RNAV)



MERD N	BLEUZ	28-022103	IFPA	POLE	N32° 20' 12.3600"	W088° 44' 33.5000"	306.0000	11.0000	306.0000	1A (+20/+3)	false	P	1000.0	2700	1306.0	07-Mar-2023 08:32:36	true
MERD N	BLEUZ	28-022093	IFPA	FENCE	N32° 20' 14.6400"	W088° 44' 34.3800"	305.0000	10.0000	305.0000	1A (+20/+3)	false	P	1000.0	2700	1305.0	07-Mar-2023 08:32:36	true
MERD N	BLEUZ	28-033685	IFPA	TREE	N32° 20' 13.7200"	W088° 44' 32.1300"	305.0000	0.0000	305.0000	1A (+20/+3)	false	P	1000.0	2700	1305.0	07-Mar-2023 08:32:36	false
MERD N	BLEUZ	28-032148	IFPA	TREE	N32° 20' 13.4800"	W088° 44' 32.2700"	305.0000	0.0000	305.0000	1A (+20/+3)	false	P	1000.0	2700	1305.0	07-Mar-2023 08:32:36	false
MERD N	BLEUZ	28-037698	IFPA	TREE	N32° 20' 13.9200"	W088° 44' 31.9800"	305.0000	0.0000	305.0000	1A (+20/+3)	false	P	1000.0	2700	1305.0	07-Mar-2023 08:32:36	false
MERD N	BLEUZ	28-022094	IFPA	FENCE	N32° 20' 14.2500"	W088° 44' 34.1000"	305.0000	10.0000	305.0000	1A (+20/+3)	false	P	1000.0	2700	1305.0	07-Mar-2023 08:32:36	true
MERD N	BLEUZ	28-031562	IFPA	TREE	N32° 20' 12.9100"	W088° 44' 32.6000"	305.0000	0.0000	305.0000	1A (+20/+3)	false	P	1000.0	2700	1305.0	07-Mar-2023 08:32:36	false
MERD N	BLEUZ	28-032164	IFPA	TREE	N32° 20' 14.4200"	W088° 44' 31.7400"	305.0000	0.0000	305.0000	1A (+20/+3)	false	P	1000.0	2700	1305.0	07-Mar-2023 08:32:36	false
MERD N	BLEUZ	28-021978	IFPA	FENCE	N32° 20' 26.4600"	W088° 44' 35.0900"	305.0000	8.0000	305.0000	1A (+20/+3)	false	P	1000.0	2700	1305.0	07-Mar-2023 08:32:36	true
MERD N	BLEUZ	28-038775	IFPA	TREE	N32° 20' 15.6700"	W088° 44' 31.0400"	305.0000	0.0000	305.0000	1A (+20/+3)	false	P	1000.0	2700	1305.0	07-Mar-2023 08:32:36	false
MERD N	BLEUZ	28-033625	IFPA	TREE	N32° 20' 14.6200"	W088° 44' 35.0000"	304.0000	0.0000	304.0000	1A (+20/+3)	false	P	1000.0	2700	1304.0	07-Mar-2023 08:32:36	false
MERD N	BLEUZ	28-022311	IFPA	BUILDIN G	N32° 20' 18.3300"	W088° 44' 32.0500"	304.0000	8.0000	304.0000	1A (+20/+3)	false	P	1000.0	2700	1304.0	07-Mar-2023 08:32:36	true
MERD N	BLEUZ	28-031561	IFPA	BUILDIN G	N32° 20' 14.4000"	W088° 44' 34.3700"	304.0000	0.0000	304.0000	1A (+20/+3)	false	P	1000.0	2700	1304.0	07-Mar-2023 08:32:36	true
MERD N	BLEUZ	28-031557	IFPA	TREE	N32° 20' 22.7100"	W088° 44' 26.9400"	304.0000	0.0000	304.0000	1A (+20/+3)	false	P	1000.0	2700	1304.0	07-Mar-2023 08:32:36	false
MERD N	BLEUZ	28-022096	IFPA	FENCE	N32° 20' 14.5500"	W088° 44' 34.8300"	304.0000	9.0000	304.0000	1A (+20/+3)	false	P	1000.0	2700	1304.0	07-Mar-2023 08:32:36	true
MERD N	BLEUZ	28-022336	IFPA	BUILDIN G	N32° 20' 13.9600"	W088° 44' 33.1600"	304.0000	9.0000	304.0000	1A (+20/+3)	false	P	1000.0	2700	1304.0	07-Mar-2023 08:32:36	true
MERD N	BLEUZ	28-037700	IFPA	TREE	N32° 20' 14.8500"	W088° 44' 33.6500"	304.0000	0.0000	304.0000	1A (+20/+3)	false	P	1000.0	2700	1304.0	07-Mar-2023 08:32:36	false
MERD N	BLEUZ	28-022324	IFPA	BUILDIN G	N32° 19' 58.5200"	W088° 44' 47.5000"	303.0000	12.0000	303.0000	1A (+20/+3)	false	P	1000.0	2700	1303.0	07-Mar-2023 08:32:36	true
MERD N	BLEUZ	28-031563	IFPA	BUILDIN G	N32° 20' 14.4400"	W088° 44' 34.5300"	303.0000	0.0000	303.0000	1A (+20/+3)	false	P	1000.0	2700	1303.0	07-Mar-2023 08:32:36	true
MERD N	BLEUZ	28-033036	IFPA	BUILDIN G	N32° 20' 14.5100"	W088° 44' 34.6900"	303.0000	0.0000	303.0000	1A (+20/+3)	false	P	1000.0	2700	1303.0	07-Mar-2023 08:32:36	true
MERD N	BLEUZ	28-021976	IFPA	NAVAID	N32° 20' 52.2400"	W088° 45' 02.1800"	303.0000	22.0000	303.0000	1A (+20/+3)	false	P	1000.0	2700	1303.0	07-Mar-2023 08:32:36	true
MERD N	BLEUZ	28-032126	IFPA	TREE	N32° 20' 14.1900"	W088° 44' 31.8400"	303.0000	0.0000	303.0000	1A (+20/+3)	false	P	1000.0	2700	1303.0	07-Mar-2023 08:32:36	false
MERD N	BLEUZ	28-022329	IFPA	BUILDIN G	N32° 20' 04.2600"	W088° 45' 04.9800"	303.0000	13.0000	303.0000	1A (+20/+3)	false	P	1000.0	2700	1303.0	07-Mar-2023 08:32:36	true
MERD N	BLEUZ	28-021979	IFPA	FENCE	N32° 20' 20.2500"	W088° 44' 42.1400"	302.0000	5.0000	302.0000	1A (+20/+3)	false	P	1000.0	2700	1302.0	07-Mar-2023 08:32:36	true
MERD N	BLEUZ	28-032130	IFPA	TREE	N32° 20' 15.3100"	W088° 44' 33.6700"	302.0000	0.0000	302.0000	1A (+20/+3)	false	P	1000.0	2700	1302.0	07-Mar-2023 08:32:36	false
MERD N	BLEUZ	28-031790	IFPA	TREE	N32° 20' 02.3600"	W088° 44' 43.1800"	302.0000	0.0000	302.0000	1A (+20/+3)	false	P	1000.0	2700	1302.0	07-Mar-2023 08:32:36	false

TRSSH (RNAV)

MERD N	BLEUZ	28-031965	IFPA	TREE	N32° 20' 14.9800"	W088° 44' 34.2500"	302.0000	0.0000	302.0000	1A (+20/+3)	false	P	1000.0	2700	1302.0	07-Mar-2023 08:32:36	false
MERD N	BLEUZ	28-022320	IFPA	BUILDIN G	N32° 20' 04.0400"	W088° 44' 41.5800"	302.0000	9.0000	302.0000	1A (+20/+3)	false	P	1000.0	2700	1302.0	07-Mar-2023 08:32:36	true
MERD N	BLEUZ	28-031937	IFPA	TREE	N32° 20' 14.8300"	W088° 44' 33.9600"	302.0000	0.0000	302.0000	1A (+20/+3)	false	P	1000.0	2700	1302.0	07-Mar-2023 08:32:36	false
MERD N	BLEUZ	28-032146	IFPA	TREE	N32° 20' 14.3300"	W088° 44' 33.2000"	302.0000	0.0000	302.0000	1A (+20/+3)	false	P	1000.0	2700	1302.0	07-Mar-2023 08:32:36	false
MERD N	BLEUZ	28-031671	IFPA	BUILDIN G	N32° 20' 07.5100"	W088° 44' 38.9200"	302.0000	0.0000	302.0000	1A (+20/+3)	false	P	1000.0	2700	1302.0	07-Mar-2023 08:32:36	true
MERD N	BLEUZ	28-022182	IFPA	POLE	N32° 20' 05.4100"	W088° 45' 02.3300"	301.0000	10.0000	301.0000	1A (+20/+3)	false	P	1000.0	2700	1301.0	07-Mar-2023 08:32:36	true
MERD N	BLEUZ	28-022049	IFPA	SIGN	N32° 20' 21.7800"	W088° 44' 27.5000"	301.0000	5.0000	301.0000	1A (+20/+3)	false	P	1000.0	2700	1301.0	07-Mar-2023 08:32:36	true
MERD N	BLEUZ	28-022323	IFPA	BUILDIN G	N32° 19' 58.5900"	W088° 44' 47.2000"	301.0000	10.0000	301.0000	1A (+20/+3)	false	P	1000.0	2700	1301.0	07-Mar-2023 08:32:36	true
MERD N	BLEUZ	28-044026	IFPA	TREE	N32° 20' 14.8300"	W088° 44' 34.6200"	301.0000	0.0000	301.0000	1A (+20/+3)	false	P	1000.0	2700	1301.0	07-Mar-2023 08:32:36	false
MERD N	BLEUZ	28-031967	IFPA	TREE	N32° 20' 14.7600"	W088° 44' 34.4700"	301.0000	0.0000	301.0000	1A (+20/+3)	false	P	1000.0	2700	1301.0	07-Mar-2023 08:32:36	false
MERD N	BLEUZ	28-033038	IFPA	TREE	N32° 20' 14.3900"	W088° 44' 34.9900"	301.0000	0.0000	301.0000	1A (+20/+3)	false	P	1000.0	2700	1301.0	07-Mar-2023 08:32:36	false
MERD N	BLEUZ	28-022052	IFPA	SIGN	N32° 20' 21.2400"	W088° 44' 27.7800"	301.0000	5.0000	301.0000	1A (+20/+3)	false	P	1000.0	2700	1301.0	07-Mar-2023 08:32:36	true
MERD N	BLEUZ	28-032129	IFPA	TREE	N32° 20' 15.5200"	W088° 44' 33.9300"	301.0000	0.0000	301.0000	1A (+20/+3)	false	P	1000.0	2700	1301.0	07-Mar-2023 08:32:36	false
MERD N	BLEUZ	28-022060	IFPA	SIGN	N32° 20' 18.9600"	W088° 44' 29.1000"	301.0000	5.0000	301.0000	1A (+20/+3)	false	P	1000.0	2700	1301.0	07-Mar-2023 08:32:36	true
MERD N	BLEUZ	28-032145	IFPA	TREE	N32° 20' 14.1900"	W088° 44' 32.9000"	301.0000	0.0000	301.0000	1A (+20/+3)	false	P	1000.0	2700	1301.0	07-Mar-2023 08:32:36	false
MERD N	BLEUZ	28-022053	IFPA	SIGN	N32° 20' 20.9300"	W088° 44' 27.9800"	300.0000	4.0000	300.0000	1A (+20/+3)	false	P	1000.0	2700	1300.0	07-Mar-2023 08:32:36	true
MERD N	BLEUZ	28-022160	IFPA	SIGN	N32° 20' 01.9400"	W088° 44' 43.4000"	300.0000	8.0000	300.0000	1A (+20/+3)	false	P	1000.0	2700	1300.0	07-Mar-2023 08:32:36	true
MERD N	BLEUZ	28-022063	IFPA	SIGN	N32° 20' 18.2800"	W088° 44' 29.4900"	300.0000	4.0000	300.0000	1A (+20/+3)	false	P	1000.0	2700	1300.0	07-Mar-2023 08:32:36	true
MERD N	BLEUZ	28-022337	IFPA	BUILDIN G	N32° 20' 13.0200"	W088° 44' 33.2200"	300.0000	5.0000	300.0000	1A (+20/+3)	false	P	1000.0	2700	1300.0	07-Mar-2023 08:32:36	true
MERD N	BLEUZ	28-022318	IFPA	BUILDIN G	N32° 20' 07.3100"	W088° 44' 38.1300"	300.0000	6.0000	300.0000	1A (+20/+3)	false	P	1000.0	2700	1300.0	07-Mar-2023 08:32:36	true
MERD N	BLEUZ	28-032243	IFPA	TREE	N32° 20' 17.0500"	W088° 44' 30.2000"	300.0000	0.0000	300.0000	1A (+20/+3)	false	P	1000.0	2700	1300.0	07-Mar-2023 08:32:36	false
MERD N	BLEUZ	28-022338	IFPA	BUILDIN G	N32° 19' 58.3700"	W088° 44' 47.6900"	300.0000	9.0000	300.0000	1A (+20/+3)	false	P	1000.0	2700	1300.0	07-Mar-2023 08:32:36	true
MERD N	BLEUZ	28-031968	IFPA	TREE	N32° 20' 15.0400"	W088° 44' 34.9700"	300.0000	0.0000	300.0000	1A (+20/+3)	false	P	1000.0	2700	1300.0	07-Mar-2023 08:32:36	false
MERD N	BLEUZ	28-043872	IFPA	TREE	N32° 20' 14.0800"	W088° 44' 32.6000"	300.0000	0.0000	300.0000	1A (+20/+3)	false	P	1000.0	2700	1300.0	07-Mar-2023 08:32:36	false
MERD N	BLEUZ	28-031733	IFPA	TREE	N32° 20' 17.8000"	W088° 44' 29.7700"	299.0000	0.0000	299.0000	1A (+20/+3)	false	P	1000.0	2700	1299.0	07-Mar-2023 08:32:36	false
MERD N	BLEUZ	28-022095	IFPA	SIGN	N32° 20' 14.9000"	W088° 44' 35.2500"	299.0000	3.0000	299.0000	1A (+20/+3)	false	P	1000.0	2700	1299.0	07-Mar-2023 08:32:36	true

TRSSH (RNAV)

MERD N	BLEUZ	28-043785	IFPA	TREE	N32° 20' 16.5900"	W088° 44' 30.4600"	299.0000	0.0000	299.0000	1A (+20/+3)	false	P	1000.0	2700	1299.0	07-Mar-2023 08:32:36	false
MERD N	BLEUZ	28-037096	IFPA	TREE	N32° 20' 04.3400"	W088° 44' 41.8600"	299.0000	0.0000	299.0000	1A (+20/+3)	false	P	1000.0	2700	1299.0	07-Mar-2023 08:32:36	false
MERD N	BLEUZ	28-022185	IFPA	POLE	N32° 20' 05.4200"	W088° 45' 02.6800"	299.0000	8.0000	299.0000	1A (+20/+3)	false	P	1000.0	2700	1299.0	07-Mar-2023 08:32:36	true
MERD N	BLEUZ	28-022186	IFPA	POLE	N32° 20' 05.4200"	W088° 45' 02.7300"	299.0000	8.0000	299.0000	1A (+20/+3)	false	P	1000.0	2700	1299.0	07-Mar-2023 08:32:36	true
MERD N	BLEUZ	28-032251	IFPA	TREE	N32° 20' 15.9400"	W088° 44' 30.8700"	299.0000	0.0000	299.0000	1A (+20/+3)	false	P	1000.0	2700	1299.0	07-Mar-2023 08:32:36	false
MERD N	BLEUZ	28-022159	IFPA	SIGN	N32° 20' 09.2300"	W088° 44' 52.2500"	299.0000	5.0000	299.0000	1A (+20/+3)	false	P	1000.0	2700	1299.0	07-Mar-2023 08:32:36	true
MERD N	BLEUZ	28-022179	IFPA	FENCE	N32° 19' 58.8000"	W088° 44' 49.7700"	298.0000	7.0000	298.0000	1A (+20/+3)	false	P	1000.0	2700	1298.0	07-Mar-2023 08:32:36	true
MERD N	BLEUZ	28-022177	IFPA	FENCE	N32° 19' 59.1200"	W088° 44' 49.8600"	298.0000	7.0000	298.0000	1A (+20/+3)	false	P	1000.0	2700	1298.0	07-Mar-2023 08:32:36	true
MERD N	BLEUZ	28-022339	IFPA	BUILDIN G	N32° 19' 59.1600"	W088° 44' 49.7400"	298.0000	7.0000	298.0000	1A (+20/+3)	false	P	1000.0	2700	1298.0	07-Mar-2023 08:32:36	true
MERD N	BLEUZ	28-022187	IFPA	POLE	N32° 20' 05.2300"	W088° 45' 02.6200"	298.0000	7.0000	298.0000	1A (+20/+3)	false	P	1000.0	2700	1298.0	07-Mar-2023 08:32:36	true
MERD N	BLEUZ	28-033587	IFPA	TERRAIN	N32° 20' 23.4700"	W088° 44' 35.7300"	297.0000	0.0000	297.0000	1A (+20/+3)	false	P	1000.0	2700	1297.0	07-Mar-2023 08:32:36	false
MERD N	BLEUZ	28-022069	IFPA	SIGN	N32° 20' 17.0600"	W088° 44' 30.5500"	297.0000	1.0000	297.0000	1A (+20/+3)	false	P	1000.0	2700	1297.0	07-Mar-2023 08:32:36	true
MERD N	BLEUZ	28-022180	IFPA	SIGN	N32° 20' 03.1500"	W088° 44' 55.3100"	296.0000	4.0000	296.0000	1A (+20/+3)	false	P	1000.0	2700	1296.0	07-Mar-2023 08:32:36	true
MERD N	BLEUZ	28-021971	IFPA	ELECTRI CAL_SYS TEM	N32° 20' 19.4800"	W088° 45' 02.0500"	296.0000	2.0000	296.0000	1A (+20/+3)	false	P	1000.0	2700	1296.0	07-Mar-2023 08:32:36	true
MERD N	BLEUZ	28-022174	IFPA	FENCE	N32° 19' 59.4900"	W088° 44' 49.5000"	296.0000	5.0000	296.0000	1A (+20/+3)	false	P	1000.0	2700	1296.0	07-Mar-2023 08:32:36	true
MERD N	BLEUZ	28-022173	IFPA	FENCE	N32° 19' 59.3700"	W088° 44' 49.0300"	296.0000	5.0000	296.0000	1A (+20/+3)	false	P	1000.0	2700	1296.0	07-Mar-2023 08:32:36	true
MERD N	BLEUZ	28-031323	IFPA	VEGETA TION	N32° 20' 21.8600"	W088° 44' 51.8200"	296.0000	0.0000	296.0000	1A (+20/+3)	false	P	1000.0	2700	1296.0	07-Mar-2023 08:32:36	false
MERD N	BLEUZ	28-022184	IFPA	POLE	N32° 20' 05.4100"	W088° 45' 02.5700"	296.0000	5.0000	296.0000	1A (+20/+3)	false	P	1000.0	2700	1296.0	07-Mar-2023 08:32:36	true
MERD N	BLEUZ	28-022146	IFPA	SIGN	N32° 20' 03.6500"	W088° 44' 42.5800"	295.0000	3.0000	295.0000	1A (+20/+3)	false	P	1000.0	2700	1295.0	07-Mar-2023 08:32:36	true
MERD N	BLEUZ	28-025935	IFPA	TERRAIN	N32° 20' 43.9200"	W088° 45' 09.1700"	295.0000	0.0000	295.0000	1A (+20/+3)	false	P	1000.0	2700	1295.0	07-Mar-2023 08:32:36	false
MERD N	BLEUZ	28-022183	IFPA	POLE	N32° 20' 05.4200"	W088° 45' 02.4700"	295.0000	4.0000	295.0000	1A (+20/+3)	false	P	1000.0	2700	1295.0	07-Mar-2023 08:32:36	true
MERD N	BLEUZ	28-022178	IFPA	SIGN	N32° 19' 57.9900"	W088° 44' 48.5700"	295.0000	4.0000	295.0000	1A (+20/+3)	false	P	1000.0	2700	1295.0	07-Mar-2023 08:32:36	true
MERD N	BLEUZ	28-021972	IFPA	ELECTRI CAL_SYS TEM	N32° 20' 03.2300"	W088° 45' 05.4500"	294.0000	4.0000	294.0000	1A (+20/+3)	false	P	1000.0	2700	1294.0	07-Mar-2023 08:32:36	true
MERD N	BLEUZ	28-021997	IFPA	ELECTRI CAL_SYS TEM	N32° 20' 21.8400"	W088° 45' 09.7200"	294.0000	2.0000	294.0000	2C (+50/+20)	false	P	1000.0	2700	1294.0	07-Mar-2023 08:32:36	true
MERD N	BLEUZ	28-022342	IFPA	BUILDIN G	N32° 20' 04.7200"	W088° 45' 02.9500"	294.0000	3.0000	294.0000	1A (+20/+3)	false	P	1000.0	2700	1294.0	07-Mar-2023 08:32:36	true

TRSSH (RNAV)

MERDN	BLEUZ	28-022171	IFPA	SIGN	N32° 19' 59.0000"	W088° 44' 47.2100"	294.0000	3.0000	294.0000	1A (+20/+3)	false	P	1000.0	2700	1294.0	07-Mar-2023 08:32:36	true
MERDN	BLEUZ	28-022150	IFPA	TANK	N32° 20' 03.5100"	W088° 44' 42.5800"	294.0000	2.0000	294.0000	1A (+20/+3)	false	P	1000.0	2700	1294.0	07-Mar-2023 08:32:36	true
MERDN	BLEUZ	28-022189	IFPA	ELECTRICAL_SYSTEM	N32° 19' 57.6000"	W088° 45' 01.7500"	294.0000	4.0000	294.0000	1A (+20/+3)	false	P	1000.0	2700	1294.0	07-Mar-2023 08:32:36	true
MERDN	BLEUZ	28-031549	IFPA	TERRAIN	N32° 20' 10.8500"	W088° 44' 46.8700"	294.0000	0.0000	294.0000	1A (+20/+3)	false	P	1000.0	2700	1294.0	07-Mar-2023 08:32:36	false
MERDN	BLEUZ	28-022149	IFPA	TANK	N32° 20' 03.5000"	W088° 44' 42.5300"	294.0000	2.0000	294.0000	1A (+20/+3)	false	P	1000.0	2700	1294.0	07-Mar-2023 08:32:36	true
MERDN	BLEUZ	28-038468	IFPA	TERRAIN	N32° 20' 13.0400"	W088° 44' 47.4400"	294.0000	0.0000	294.0000	1A (+20/+3)	false	P	1000.0	2700	1294.0	07-Mar-2023 08:32:36	false
MERDN	BLEUZ	28-022147	IFPA	TANK	N32° 20' 03.4700"	W088° 44' 42.4900"	293.0000	1.0000	293.0000	1A (+20/+3)	false	P	1000.0	2700	1293.0	07-Mar-2023 08:32:36	true
MERDN	BLEUZ	28-022191	IFPA	ELECTRICAL_SYSTEM	N32° 19' 43.3100"	W088° 45' 17.2200"	292.0000	10.0000	292.0000	1A (+20/+3)	false	P	1000.0	2700	1292.0	07-Mar-2023 08:32:36	true
MERDN	BLEUZ	28-032156	IFPA	TERRAIN	N32° 20' 13.0000"	W088° 44' 54.5900"	291.0000	0.0000	291.0000	1A (+20/+3)	false	P	1000.0	2700	1291.0	07-Mar-2023 08:32:36	false
MERDN	BLEUZ	28-031576	IFPA	TERRAIN	N32° 19' 58.9100"	W088° 44' 54.1900"	291.0000	0.0000	291.0000	1A (+20/+3)	false	P	1000.0	2700	1291.0	07-Mar-2023 08:32:36	false
MERDN	BLEUZ	28-032149	IFPA	TERRAIN	N32° 20' 02.7100"	W088° 44' 59.1700"	291.0000	0.0000	291.0000	1A (+20/+3)	false	P	1000.0	2700	1291.0	07-Mar-2023 08:32:36	false
MERDN	BLEUZ	28-022190	IFPA	ELECTRICAL_SYSTEM	N32° 19' 49.8300"	W088° 45' 08.9200"	290.0000	7.0000	290.0000	1A (+20/+3)	false	P	1000.0	2700	1290.0	07-Mar-2023 08:32:36	true
MERDN	BLEUZ	28-032150	IFPA	TERRAIN	N32° 19' 47.2700"	W088° 45' 06.2800"	290.0000	0.0000	290.0000	1A (+20/+3)	false	P	1000.0	2700	1290.0	07-Mar-2023 08:32:36	false
MERDN	BLEUZ	28-025936	IFPA	VEGETATION	N32° 19' 37.4300"	W088° 45' 10.4400"	290.0000	0.0000	290.0000	1A (+20/+3)	false	P	1000.0	2700	1290.0	07-Mar-2023 08:32:36	false
MERDN	BLEUZ	28-022192	IFPA	FENCE	N32° 19' 37.1600"	W088° 45' 27.1000"	289.0000	8.0000	289.0000	1A (+20/+3)	false	P	1000.0	2700	1289.0	07-Mar-2023 08:32:36	true
MERDN	BLEUZ	28-033669	IFPA	VEGETATION	N32° 20' 07.7100"	W088° 45' 07.4900"	288.0000	0.0000	288.0000	1A (+20/+3)	false	P	1000.0	2700	1288.0	07-Mar-2023 08:32:36	false
MERDN	BLEUZ	28-044199	IFPA	TERRAIN	N32° 19' 54.4200"	W088° 45' 15.4800"	287.0000	0.0000	287.0000	1A (+20/+3)	false	P	1000.0	2700	1287.0	07-Mar-2023 08:32:36	false
MERDN	BLEUZ	28-001932	IFPA	TOWER	N32° 14' 46.7000"	W088° 49' 41.1000"	779.0000	362.0000	779.0000	2C (+50/+20)	false	S	473.8416	2700	1252.8416	07-Mar-2023 08:32:32	true
MERDN	BLEUZ	28-001750	IFPA	TOWER	N31° 49' 35.0100"	W089° 26' 46.2950"	797.0000	419.0000	797.0000	1A (+20/+3)	false	S	434.2212	2700	1231.2212	07-Mar-2023 08:32:30	true
MERDN	BLEUZ	TerrainPt_28_MERDN:BLEUZ	AJVADTED	TERRAIN+AAO	N32° 25' 00.0000"	W088° 42' 00.0000"	515.0919	200.0000	715.0919	4E (+164/+98)	false	S	479.9819	2700	1195.0738	25-Apr-2023 07:40:54	false
MERDN	BLEUZ	TerrainPt_29_MERDN:BLEUZ	AJVADTED	TERRAIN+AAO	N32° 25' 03.0000"	W088° 42' 00.0000"	515.0919	200.0000	715.0919	4E (+164/+98)	false	S	477.6227	2700	1192.7146	25-Apr-2023 07:40:54	false
MERDN	BLEUZ	TerrainPt_30_MERDN:BLEUZ	AJVADTED	TERRAIN+AAO	N32° 25' 06.0000"	W088° 42' 00.0000"	511.8110	200.0000	711.8110	4E (+164/+98)	false	S	475.1171	2700	1186.9281	25-Apr-2023 07:40:54	false
MERDN	BLEUZ	TerrainPt_26_MERDN:BLEUZ	AJVADTED	TERRAIN+AAO	N32° 25' 21.0000"	W088° 42' 03.0000"	511.8110	200.0000	711.8110	4E (+164/+98)	false	S	470.634	2700	1182.445	25-Apr-2023 07:40:54	false
MERDN	BLEUZ	TerrainPt_31_MERDN:BLEUZ	AJVADTED	TERRAIN+AAO	N32° 25' 03.0000"	W088° 41' 57.0000"	511.8110	200.0000	711.8110	4E (+164/+98)	false	S	467.2426	2700	1179.0536	25-Apr-2023 07:40:54	false
MERDN	BLEUZ	TerrainPt_27_MERDN:BLEUZ	AJVADTED	TERRAIN+AAO	N32° 25' 24.0000"	W088° 42' 03.0000"	511.8110	200.0000	711.8110	4E (+164/+98)	false	S	467.2408	2700	1179.0518	25-Apr-2023 07:40:54	false

TRSSH (RNAV)

MERD N	BLEUZ	28-000833	IFPA	TOWER	N31° 59' 22.7000"	W089° 17' 12.5000"	697.0000	285.0000	697.0000	2C (+50/+20)	false	S	459.82 29	2700	1156.822 9	07-Mar-2023 08:32:30	true
MERD N	BLEUZ	TerrainPt_32_MERDN:BLE UZ	AJVA DTED	TERRAIN +AAO	N32° 25' 36.0000"	W088° 41' 57.0000"	515.0919	200.0000	715.0919	4E (+164/+98)	false	S	432.23 14	2700	1147.323 3	25-Apr-2023 07:40:54	false
MERD N	BLEUZ	TerrainPt_34_MERDN:BLE UZ	AJVA DTED	TERRAIN +AAO	N32° 25' 33.0000"	W088° 41' 54.0000"	515.0919	200.0000	715.0919	4E (+164/+98)	false	S	426.01 56	2700	1141.107 5	25-Apr-2023 07:40:54	false
MERD N	BLEUZ	TerrainPt_33_MERDN:BLE UZ	AJVA DTED	TERRAIN +AAO	N32° 25' 39.0000"	W088° 41' 57.0000"	511.8110	200.0000	711.8110	4E (+164/+98)	false	S	428.23 38	2700	1140.044 8	25-Apr-2023 07:40:54	false
MERD N	BLEUZ	TerrainPt_35_MERDN:BLE UZ	AJVA DTED	TERRAIN +AAO	N32° 25' 36.0000"	W088° 41' 54.0000"	515.0919	200.0000	715.0919	4E (+164/+98)	false	S	422.18 55	2700	1137.277 4	25-Apr-2023 07:40:54	false
MERD N	BLEUZ	TerrainPt_36_MERDN:BLE UZ	AJVA DTED	TERRAIN +AAO	N32° 25' 39.0000"	W088° 41' 54.0000"	511.8110	200.0000	711.8110	4E (+164/+98)	false	S	418.22 51	2700	1130.036 2	25-Apr-2023 07:40:54	false
MERD N	BLEUZ	28-001358	IFPA	TOWER	N31° 59' 32.2250"	W089° 17' 52.4040"	781.0000	291.0000	781.0000	1A (+20/+3)	false	S	325.38 48	2700	1106.384 8	07-Mar-2023 08:32:30	true
MERD N	BLEUZ	28-000560	IFPA	TOWER	N31° 59' 23.0000"	W089° 17' 21.0000"	669.0000	219.0000	669.0000	3C (+100/+20)	false	S	435.74 63	2700	1104.746 3	07-Mar-2023 08:32:30	true
MERD N	BLEUZ	28-006040	IFPA	TOWER	N31° 58' 00.0000"	W089° 18' 52.0000"	693.0000	164.0000	693.0000	4D (+250/+50)	false	S	405.27 11	2700	1098.271 1	07-Mar-2023 08:32:30	true
MERD N	BLEUZ	28-001909	IFPA	TOWER	N32° 28' 04.0000"	W088° 49' 06.0000"	668.0000	261.0000	668.0000	5E (+500/+125)	false	S	424.43 55	2700	1092.435 5	07-Mar-2023 08:32:36	true
MERD N	BLEUZ	28-020096	IFPA	TOWER	N31° 58' 31.7900"	W089° 18' 58.5900"	761.0000	310.0000	761.0000	2C (+50/+20)	false	S	303.39 24	2700	1064.392 4	07-Mar-2023 08:32:30	true
MERD N	BLEUZ	28-002087	IFPA	TOWER	N32° 21' 07.6700"	W088° 57' 07.0600"	756.0000	338.0000	756.0000	2C (+50/+20)	false	S	302.93 57	2700	1058.935 7	07-Mar-2023 08:32:36	true
MERD N	BLEUZ	28-051172	IFPA	TOWER	N31° 45' 45.3200"	W089° 16' 54.6800"	716.0000	420.0000	716.0000	1A (+20/+3)	false	S	335.45 86	2700	1051.458 6	07-Mar-2023 08:32:30	true
MERD N	BLEUZ	28-002283	IFPA	TOWER	N32° 20' 38.9400"	W088° 42' 40.2600"	779.0000	180.0000	779.0000	1A (+20/+3)	false	S	263.85 24	2700	1042.852 4	07-Mar-2023 08:32:36	true
MERD N	BLEUZ	28-051292	IFPA	TOWER	N32° 28' 14.6800"	W088° 49' 17.0700"	674.0000	270.0000	674.0000	1A (+20/+3)	false	S	366.89 01	2700	1040.890 1	07-Mar-2023 08:32:36	true
MERD N	BLEUZ	28-032278	IFPA	TREE	N32° 22' 57.8300"	W088° 42' 13.1600"	540.0000	0.0000	540.0000	1A (+20/+3)	false	S	491.21 15	2700	1031.211 5	07-Mar-2023 08:32:36	false
MERD N	BLEUZ	28-000549	IFPA	TOWER	N32° 01' 18.3000"	W089° 00' 36.6000"	891.0000	348.0000	891.0000	4D (+250/+50)	false	S	120.67 68	2700	1011.676 8	07-Mar-2023 08:32:32	true
MERD N	BLEUZ	28-045217	IFPA	TREE	N32° 18' 03.3400"	W088° 46' 32.3500"	514.0000	0.0000	514.0000	2C (+50/+20)	false	S	481.77 75	2700	995.7775	07-Mar-2023 08:32:36	false
MERD N	BLEUZ	28-046685	IFPA	TOWER	N32° 01' 38.9600"	W089° 16' 54.9600"	845.0000	400.0000	845.0000	1A (+20/+3)	false	S	148.46 87	2700	993.4687	07-Mar-2023 08:32:30	true
MERD N	BLEUZ	28-020007	IFPA	TOWER	N32° 28' 49.7800"	W088° 44' 03.4500"	769.0000	311.0000	769.0000	2C (+50/+20)	false	S	224.31 38	2700	993.3138	07-Mar-2023 08:32:36	true
MERD N	BLEUZ	28-000583	IFPA	TOWER	N31° 35' 55.1100"	W089° 25' 08.6400"	852.0000	403.0000	852.0000	4D (+250/+50)	false	S	138.32 63	2700	990.3263	07-Mar-2023 08:32:30	true
MERD N	BLEUZ	28-000925	IFPA	TOWER	N32° 00' 19.0000"	W089° 17' 51.0000"	763.0000	299.0000	763.0000	5D (+500/+50)	false	S	205.87 8	2700	968.878	07-Mar-2023 08:32:30	true
MERD N	BLEUZ	28-001224	IFPA	TOWER	N32° 22' 41.6000"	W088° 56' 58.2000"	886.0000	420.0000	886.0000	1A (+20/+3)	false	S	78.354 4	2700	964.3544	07-Mar-2023 08:32:36	true
MERD N	BLEUZ	28-020414	IFPA	TOWER	N32° 21' 58.4000"	W088° 42' 25.5000"	538.0000	190.0000	538.0000	2C (+50/+20)	false	S	424.81 85	2700	962.8185	07-Mar-2023 08:32:36	true
MERD N	BLEUZ	28-000484	IFPA	TOWER	N32° 23' 10.0000"	W088° 41' 42.0000"	538.0000	183.0000	538.0000	4D (+250/+50)	false	S	399.96 23	2700	937.9623	07-Mar-2023 08:32:36	true
MERD N	BLEUZ	28-000427	IFPA	TOWER	N31° 50' 11.0000"	W089° 27' 42.0000"	745.0000	420.0000	745.0000	5D (+500/+50)	false	S	186.42 42	2700	931.4242	07-Mar-2023 08:32:30	true

TRSSH (RNAV)

MERD N	BLEUZ	28-031328	IFPA	TRAVER SE_WAY	N32° 18' 00.3100"	W088° 46' 32.7100"	453.0000	0.0000	453.0000	1B (+20/+10)	false	S	474.71 84	2700	927.7184	07-Mar-2023 08:32:36	true
MERD N	BLEUZ	28-023404	IFPA	TOWER	N32° 28' 54.7500"	W088° 43' 58.6800"	729.0000	261.0000	729.0000	1A (+20/+3)	false	S	198.31 38	2700	927.3138	07-Mar-2023 08:32:36	true
MERD N	BLEUZ	28-022203	IFPA	POLE	N32° 18' 04.7900"	W088° 46' 30.5100"	436.0000	50.0000	436.0000	1B (+20/+10)	false	S	480.62 03	2700	916.6203	07-Mar-2023 08:32:36	true
MERD N	BLEUZ	28-032247	IFPA	TREE	N32° 22' 26.6200"	W088° 42' 03.1100"	504.0000	0.0000	504.0000	1B (+20/+10)	false	S	410.54 1	2700	914.541	07-Mar-2023 08:32:36	false
MERD N	BLEUZ	28-027789	IFPA	TREE	N32° 17' 44.7500"	W088° 46' 27.8900"	484.0000	0.0000	484.0000	2C (+50/+20)	false	S	420.33 18	2700	904.3318	07-Mar-2023 08:32:36	false
MERD N	BLEUZ	28-022215	IFPA	POLE	N32° 21' 23.3500"	W088° 43' 17.4500"	419.0000	99.0000	419.0000	1B (+20/+10)	false	S	482.78 09	2700	901.7809	07-Mar-2023 08:32:36	true
MERD N	BLEUZ	28-006038	IFPA	TOWER	N31° 50' 16.0000"	W089° 26' 09.0000"	470.0000	163.0000	470.0000	4D (+250/+50)	false	S	428.76 16	2700	898.7616	07-Mar-2023 08:32:30	true
MERD N	BLEUZ	28-000291	IFPA	BUILDIN G	N32° 21' 52.6800"	W088° 42' 02.1000"	545.0000	208.0000	545.0000	1A (+20/+3)	false	S	341.90 45	2700	886.9045	07-Mar-2023 08:32:36	true
MERD N	BLEUZ	28-021986	IFPA	TANK	N32° 20' 08.6200"	W088° 44' 29.5800"	403.0000	109.0000	403.0000	1A (+20/+3)	false	S	480.42 63	2700	883.4263	07-Mar-2023 08:32:36	true
MERD N	BLEUZ	28-033226	IFPA	TREE	N32° 20' 40.5300"	W088° 42' 41.3800"	611.0000	0.0000	611.0000	1B (+20/+10)	false	S	271.11 64	2700	882.1164	07-Mar-2023 08:32:36	false
MERD N	BLEUZ	28-044020	IFPA	TREE	N32° 20' 40.5500"	W088° 42' 41.1400"	610.0000	0.0000	610.0000	1B (+20/+10)	false	S	270.51 75	2700	880.5175	07-Mar-2023 08:32:36	false
MERD N	BLEUZ	28-033660	IFPA	TREE	N32° 20' 29.1000"	W088° 44' 09.4000"	396.0000	0.0000	396.0000	1B (+20/+10)	false	S	479.93 85	2700	875.9385	07-Mar-2023 08:32:36	false
MERD N	BLEUZ	28-002295	IFPA	TOWER	N32° 12' 29.4420"	W088° 50' 24.7340"	647.0000	344.0000	647.0000	1A (+20/+3)	false	S	228.77 53	2700	875.7753	07-Mar-2023 08:32:32	true
MERD N	BLEUZ	28-022104	IFPA	TANK	N32° 20' 08.5500"	W088° 44' 29.5200"	395.0000	101.0000	395.0000	1A (+20/+3)	false	S	480.07 75	2700	875.0775	07-Mar-2023 08:32:36	true
MERD N	BLEUZ	28-038521	IFPA	TREE	N32° 20' 38.9600"	W088° 42' 41.7700"	605.0000	0.0000	605.0000	1B (+20/+10)	false	S	268.00 8	2700	873.008	07-Mar-2023 08:32:36	false
MERD N	BLEUZ	28-000374	IFPA	TOWER	N31° 35' 56.0000"	W089° 25' 08.0000"	733.0000	287.0000	733.0000	5D (+500/+50)	false	S	138.90 77	2700	871.9077	07-Mar-2023 08:32:30	true
MERD N	BLEUZ	28-037824	IFPA	TREE	N32° 20' 27.6300"	W088° 44' 09.3000"	394.0000	0.0000	394.0000	1A (+20/+3)	false	S	475.76 53	2700	869.7653	07-Mar-2023 08:32:36	false
MERD N	BLEUZ	28-031386	IFPA	TREE	N32° 20' 07.7400"	W088° 44' 32.1300"	383.0000	0.0000	383.0000	1A (+20/+3)	false	S	485.02 11	2700	868.0211	07-Mar-2023 08:32:36	false
MERD N	BLEUZ	28-027800	IFPA	TREE	N32° 19' 07.4400"	W088° 45' 35.7300"	370.0000	0.0000	370.0000	1A (+20/+3)	false	S	497.88 67	2700	867.8867	07-Mar-2023 08:32:36	false
MERD N	BLEUZ	28-044027	IFPA	TREE	N32° 19' 54.7600"	W088° 44' 35.5300"	407.0000	0.0000	407.0000	1B (+20/+10)	false	S	459.81 49	2700	866.8149	07-Mar-2023 08:32:36	false
MERD N	BLEUZ	28-032246	IFPA	TREE	N32° 20' 08.8400"	W088° 44' 31.5400"	380.0000	0.0000	380.0000	1A (+20/+3)	false	S	486.33 69	2700	866.3369	07-Mar-2023 08:32:36	false
MERD N	BLEUZ	28-031713	IFPA	TREE	N32° 20' 29.9800"	W088° 44' 08.7100"	384.0000	0.0000	384.0000	1A (+20/+3)	false	S	480.39 9	2700	864.399	07-Mar-2023 08:32:36	false
MERD N	BLEUZ	28-032304	IFPA	TREE	N32° 20' 38.3800"	W088° 42' 38.7000"	606.0000	0.0000	606.0000	1B (+20/+10)	false	S	258.12 75	2700	864.1275	07-Mar-2023 08:32:36	false
MERD N	BLEUZ	28-032303	IFPA	TREE	N32° 20' 40.1700"	W088° 42' 42.4400"	590.0000	0.0000	590.0000	1B (+20/+10)	false	S	273.04 05	2700	863.0405	07-Mar-2023 08:32:36	false
MERD N	BLEUZ	28-020402	IFPA	POLE	N32° 20' 16.5000"	W088° 44' 28.1000"	365.0000	70.0000	365.0000	5E (+500/+125)	false	S	497.31 67	2700	862.3167	07-Mar-2023 08:32:36	true
MERD N	BLEUZ	28-037732	IFPA	TREE	N32° 20' 50.9100"	W088° 43' 11.0100"	483.0000	0.0000	483.0000	1A (+20/+3)	false	S	379.17 26	2700	862.1726	07-Mar-2023 08:32:36	false

TRSSH (RNAV)

MERD N	BLEUZ	28-032490	IFPA	TREE	N32° 20' 52.1100"	W088° 43' 09.4100"	484.0000	0.0000	484.0000	1A (+20/+3)	false	S	378.01 1	2700	862.011	07-Mar-2023 08:32:36	false
MERD N	BLEUZ	28-031822	IFPA	TREE	N32° 19' 55.3600"	W088° 44' 35.6400"	399.0000	0.0000	399.0000	1A (+20/+3)	false	S	461.70 62	2700	860.7062	07-Mar-2023 08:32:36	false
MERD N	BLEUZ	28-021995	IFPA	TRANSMI SSION_LI NE	N32° 20' 48.1800"	W088° 43' 06.8500"	500.0000	74.0000	500.0000	2C (+50/+20)	false	S	360.62 33	2700	860.6233	07-Mar-2023 08:32:36	true
MERD N	BLEUZ	28-025606	IFPA	POLE	N32° 20' 48.1800"	W088° 43' 06.8500"	500.0000	0.0000	500.0000	2C (+50/+20)	false	S	360.62 33	2700	860.6233	07-Mar-2023 08:32:36	true
MERD N	BLEUZ	28-033555	IFPA	TREE	N32° 20' 51.8400"	W088° 43' 08.3700"	485.0000	0.0000	485.0000	1A (+20/+3)	false	S	374.46 87	2700	859.4687	07-Mar-2023 08:32:36	false
MERD N	BLEUZ	28-001370	IFPA	TOWER	N32° 27' 01.7000"	W088° 40' 59.6000"	758.0000	310.0000	758.0000	2C (+50/+20)	false	S	100.66 4	2700	858.664	07-Mar-2023 08:32:36	true
MERD N	BLEUZ	28-031383	IFPA	TREE	N32° 20' 08.0400"	W088° 44' 31.7000"	374.0000	0.0000	374.0000	1A (+20/+3)	false	S	484.64 87	2700	858.6487	07-Mar-2023 08:32:36	false
MERD N	BLEUZ	28-032758	IFPA	TREE	N32° 20' 39.3500"	W088° 42' 42.1300"	588.0000	0.0000	588.0000	1B (+20/+10)	false	S	270.02 14	2700	858.0214	07-Mar-2023 08:32:36	false
MERD N	BLEUZ	28-032487	IFPA	TREE	N32° 20' 49.9800"	W088° 43' 09.4300"	485.0000	0.0000	485.0000	1A (+20/+3)	false	S	372.41 11	2700	857.4111	07-Mar-2023 08:32:36	false
MERD N	BLEUZ	28-038522	IFPA	TREE	N32° 20' 40.5000"	W088° 42' 39.2900"	592.0000	0.0000	592.0000	1B (+20/+10)	false	S	265.35 86	2700	857.3586	07-Mar-2023 08:32:36	false
MERD N	BLEUZ	28-033227	IFPA	TREE	N32° 20' 40.4600"	W088° 42' 38.1700"	595.0000	0.0000	595.0000	1B (+20/+10)	false	S	262.20 96	2700	857.2096	07-Mar-2023 08:32:36	false
MERD N	BLEUZ	28-044653	IFPA	TREE	N32° 19' 01.9000"	W088° 45' 36.6700"	371.0000	0.0000	371.0000	1A (+20/+3)	false	S	485.74 29	2700	856.7429	07-Mar-2023 08:32:36	false
MERD N	BLEUZ	28-031988	IFPA	TREE	N32° 20' 33.0800"	W088° 43' 55.3500"	404.0000	0.0000	404.0000	1A (+20/+3)	false	S	452.32 26	2700	856.3226	07-Mar-2023 08:32:36	false
MERD N	BLEUZ	28-037872	IFPA	TREE	N32° 20' 07.3900"	W088° 44' 31.6900"	373.0000	0.0000	373.0000	1A (+20/+3)	false	S	482.89 65	2700	855.8965	07-Mar-2023 08:32:36	false
MERD N	BLEUZ	28-022244	IFPA	TRANSMI SSION_LI NE	N32° 20' 48.1200"	W088° 43' 06.9100"	494.0000	68.0000	494.0000	1A (+20/+3)	false	S	360.62 7	2700	854.627	07-Mar-2023 08:32:36	true
MERD N	BLEUZ	28-033647	IFPA	TREE	N32° 19' 56.6000"	W088° 44' 37.0400"	385.0000	0.0000	385.0000	1A (+20/+3)	false	S	468.80 19	2700	853.8019	07-Mar-2023 08:32:36	false
MERD N	BLEUZ	28-032036	IFPA	TREE	N32° 20' 15.7000"	W088° 44' 17.5300"	387.0000	0.0000	387.0000	1A (+20/+3)	false	S	466.46 82	2700	853.4682	07-Mar-2023 08:32:36	false
MERD N	BLEUZ	28-033516	IFPA	TREE	N32° 20' 15.6200"	W088° 44' 22.3600"	374.0000	0.0000	374.0000	1A (+20/+3)	false	S	479.38 2	2700	853.382	07-Mar-2023 08:32:36	false
MERD N	BLEUZ	28-037029	IFPA	TREE	N32° 20' 15.8500"	W088° 44' 18.5400"	383.0000	0.0000	383.0000	1A (+20/+3)	false	S	469.61 11	2700	852.6111	07-Mar-2023 08:32:36	false
MERD N	BLEUZ	28-031340	IFPA	TREE	N32° 20' 14.3400"	W088° 44' 23.0600"	374.0000	0.0000	374.0000	1A (+20/+3)	false	S	477.88 73	2700	851.8873	07-Mar-2023 08:32:36	false
MERD N	BLEUZ	28-044025	IFPA	TREE	N32° 19' 53.7900"	W088° 44' 34.5400"	397.0000	0.0000	397.0000	1A (+20/+3)	false	S	454.55	2700	851.55	07-Mar-2023 08:32:36	false
MERD N	BLEUZ	28-031951	IFPA	TREE	N32° 19' 57.3300"	W088° 44' 35.8600"	384.0000	0.0000	384.0000	1A (+20/+3)	false	S	467.53 21	2700	851.5321	07-Mar-2023 08:32:36	false
MERD N	BLEUZ	28-032488	IFPA	TREE	N32° 20' 49.9400"	W088° 43' 07.6700"	484.0000	0.0000	484.0000	1A (+20/+3)	false	S	367.52 32	2700	851.5232	07-Mar-2023 08:32:36	false
MERD N	BLEUZ	28-037101	IFPA	TREE	N32° 20' 33.3100"	W088° 43' 53.5600"	403.0000	0.0000	403.0000	1A (+20/+3)	false	S	448.06 91	2700	851.0691	07-Mar-2023 08:32:36	false
MERD N	BLEUZ	28-033357	IFPA	TREE	N32° 20' 37.1200"	W088° 42' 40.6400"	591.0000	0.0000	591.0000	1B (+20/+10)	false	S	260.05 32	2700	851.0532	07-Mar-2023 08:32:36	false
MERD N	BLEUZ	28-031317	IFPA	TREE	N32° 20' 14.7100"	W088° 44' 22.3800"	374.0000	0.0000	374.0000	1A (+20/+3)	false	S	477.02 13	2700	851.0213	07-Mar-2023 08:32:36	false

TRSSH (RNAV)

MERD N	BLEUZ	28-031943	IFPA	TREE	N32° 20' 31.1300"	W088° 44' 05.1400"	377.0000	0.0000	377.0000	1A (+20/+3)	false	S	473.75 01	2700	850.7501	07-Mar-2023 08:32:36	false
MERD N	BLEUZ	28-031437	IFPA	TREE	N32° 20' 23.8900"	W088° 44' 03.1800"	401.0000	0.0000	401.0000	1A (+20/+3)	false	S	449.20 84	2700	850.2084	07-Mar-2023 08:32:36	false
MERD N	BLEUZ	28-031947	IFPA	TREE	N32° 20' 30.0200"	W088° 43' 59.3600"	395.0000	0.0000	395.0000	1A (+20/+3)	false	S	455.09 75	2700	850.0975	07-Mar-2023 08:32:36	false
MERD N	BLEUZ	28-031620	IFPA	TREE	N32° 20' 15.5600"	W088° 44' 21.0900"	374.0000	0.0000	374.0000	1A (+20/+3)	false	S	475.77 14	2700	849.7714	07-Mar-2023 08:32:36	false
MERD N	BLEUZ	28-031434	IFPA	TREE	N32° 20' 30.8900"	W088° 44' 07.0600"	371.0000	0.0000	371.0000	1A (+20/+3)	false	S	478.33 05	2700	849.3305	07-Mar-2023 08:32:36	false
MERD N	BLEUZ	28-031788	IFPA	TREE	N32° 19' 55.0500"	W088° 44' 34.1800"	392.0000	0.0000	392.0000	1A (+20/+3)	false	S	456.91 54	2700	848.9154	07-Mar-2023 08:32:36	false
MERD N	BLEUZ	28-045213	IFPA	TREE	N32° 20' 11.9000"	W088° 44' 17.2100"	393.0000	0.0000	393.0000	1A (+20/+3)	false	S	455.51 35	2700	848.5135	07-Mar-2023 08:32:36	false
MERD N	BLEUZ	28-025891	IFPA	BUILDIN G	N32° 20' 24.1300"	W088° 44' 20.4100"	351.0000	0.0000	351.0000	1A (+20/+3)	false	S	496.66 77	2700	847.6677	07-Mar-2023 08:32:36	true
MERD N	BLEUZ	28-033725	IFPA	TREE	N32° 20' 15.1300"	W088° 44' 11.4400"	399.0000	0.0000	399.0000	1A (+20/+3)	false	S	448.40 54	2700	847.4054	07-Mar-2023 08:32:36	false
MERD N	BLEUZ	28-033661	IFPA	TREE	N32° 20' 30.5700"	W088° 44' 14.3200"	350.0000	0.0000	350.0000	1A (+20/+3)	false	S	497.20 98	2700	847.2098	07-Mar-2023 08:32:36	false
MERD N	BLEUZ	28-032468	IFPA	TREE	N32° 20' 49.7400"	W088° 43' 11.0200"	471.0000	0.0000	471.0000	1A (+20/+3)	false	S	376.09 39	2700	847.0939	07-Mar-2023 08:32:36	false
MERD N	BLEUZ	28-029079	IFPA	TREE	N32° 18' 45.9300"	W088° 45' 39.3400"	396.0000	0.0000	396.0000	1A (+20/+3)	false	S	450.62 89	2700	846.6289	07-Mar-2023 08:32:36	false
MERD N	BLEUZ	28-044196	IFPA	TREE	N32° 19' 54.1300"	W088° 44' 37.1500"	384.0000	0.0000	384.0000	1A (+20/+3)	false	S	462.54 6	2700	846.546	07-Mar-2023 08:32:36	false
MERD N	BLEUZ	28-044987	IFPA	TREE	N32° 20' 15.9300"	W088° 44' 15.8100"	384.0000	0.0000	384.0000	1A (+20/+3)	false	S	462.40 44	2700	846.4044	07-Mar-2023 08:32:36	false
MERD N	BLEUZ	28-031435	IFPA	TREE	N32° 20' 30.0000"	W088° 44' 05.3400"	375.0000	0.0000	375.0000	1A (+20/+3)	false	S	471.29 44	2700	846.2944	07-Mar-2023 08:32:36	false
MERD N	BLEUZ	28-037839	IFPA	TREE	N32° 20' 32.4600"	W088° 43' 54.2100"	398.0000	0.0000	398.0000	1A (+20/+3)	false	S	447.57 93	2700	845.5793	07-Mar-2023 08:32:36	false
MERD N	BLEUZ	28-020394	IFPA	TRANSMI SSION_LI NE	N32° 18' 24.6600"	W088° 46' 14.4000"	356.0000	61.0000	356.0000	5E (+500/+125)	false	S	489.52 53	2700	845.5253	07-Mar-2023 08:32:36	true
MERD N	BLEUZ	28-044650	IFPA	TREE	N32° 20' 30.7900"	W088° 44' 10.4500"	358.0000	0.0000	358.0000	1A (+20/+3)	false	S	487.27 71	2700	845.2771	07-Mar-2023 08:32:36	false
MERD N	BLEUZ	28-031727	IFPA	TREE	N32° 20' 17.1900"	W088° 44' 04.0400"	411.0000	0.0000	411.0000	1A (+20/+3)	false	S	433.76 3	2700	844.763	07-Mar-2023 08:32:36	false
MERD N	BLEUZ	28-031560	IFPA	TREE	N32° 20' 12.8200"	W088° 44' 17.5000"	386.0000	0.0000	386.0000	1A (+20/+3)	false	S	458.74 33	2700	844.7433	07-Mar-2023 08:32:36	false
MERD N	BLEUZ	28-032124	IFPA	TREE	N32° 20' 13.9300"	W088° 44' 11.1100"	400.0000	0.0000	400.0000	1A (+20/+3)	false	S	444.32 38	2700	844.3238	07-Mar-2023 08:32:36	false
MERD N	BLEUZ	28-031319	IFPA	TREE	N32° 20' 15.1400"	W088° 44' 23.1300"	364.0000	0.0000	364.0000	1A (+20/+3)	false	S	480.20 07	2700	844.2007	07-Mar-2023 08:32:36	false
MERD N	BLEUZ	28-031800	IFPA	TREE	N32° 19' 53.6300"	W088° 44' 33.4100"	393.0000	0.0000	393.0000	1A (+20/+3)	false	S	451.05 42	2700	844.0542	07-Mar-2023 08:32:36	false
MERD N	BLEUZ	28-031339	IFPA	TREE	N32° 20' 15.1700"	W088° 44' 23.7100"	362.0000	0.0000	362.0000	1A (+20/+3)	false	S	481.85 65	2700	843.8565	07-Mar-2023 08:32:36	false
MERD N	BLEUZ	28-033434	IFPA	TREE	N32° 19' 54.7900"	W088° 44' 38.4300"	376.0000	0.0000	376.0000	1A (+20/+3)	false	S	467.77 64	2700	843.7764	07-Mar-2023 08:32:36	false
MERD N	BLEUZ	28-037010	IFPA	TREE	N32° 20' 31.4600"	W088° 43' 54.4600"	398.0000	0.0000	398.0000	1A (+20/+3)	false	S	445.60 45	2700	843.6045	07-Mar-2023 08:32:36	false

TRSSH (RNAV)



MERD N	BLEUZ	28-045431	IFPA	TREE	N32° 20' 13.5800"	W088° 44' 18.3500"	380.0000	0.0000	380.0000	1A (+20/+3)	false	S	463.07 03	2700	843.0703	07-Mar-2023 08:32:36	false
MERD N	BLEUZ	28-033515	IFPA	TREE	N32° 20' 14.1500"	W088° 44' 19.1400"	376.0000	0.0000	376.0000	1A (+20/+3)	false	S	466.73	2700	842.73	07-Mar-2023 08:32:36	false
MERD N	BLEUZ	28-031491	IFPA	TREE	N32° 20' 30.6000"	W088° 44' 13.3400"	348.0000	0.0000	348.0000	1A (+20/+3)	false	S	494.62 63	2700	842.6263	07-Mar-2023 08:32:36	false
MERD N	BLEUZ	28-031343	IFPA	TREE	N32° 20' 16.8200"	W088° 44' 26.8800"	347.0000	0.0000	347.0000	1A (+20/+3)	false	S	494.85 04	2700	841.8504	07-Mar-2023 08:32:36	false
MERD N	BLEUZ	28-032125	IFPA	TREE	N32° 20' 15.3600"	W088° 44' 13.5500"	387.0000	0.0000	387.0000	1A (+20/+3)	false	S	454.74 99	2700	841.7499	07-Mar-2023 08:32:36	false
MERD N	BLEUZ	28-033769	IFPA	TREE	N32° 20' 14.8700"	W088° 44' 16.8300"	379.0000	0.0000	379.0000	1A (+20/+3)	false	S	462.36 31	2700	841.3631	07-Mar-2023 08:32:36	false
MERD N	BLEUZ	28-031495	IFPA	TREE	N32° 20' 25.8400"	W088° 44' 09.7700"	369.0000	0.0000	369.0000	1A (+20/+3)	false	S	472.29 18	2700	841.2918	07-Mar-2023 08:32:36	false
MERD N	BLEUZ	28-037100	IFPA	TREE	N32° 20' 34.5800"	W088° 43' 56.6200"	381.0000	0.0000	381.0000	1A (+20/+3)	false	S	459.75 49	2700	840.7549	07-Mar-2023 08:32:36	false
MERD N	BLEUZ	28-031994	IFPA	TREE	N32° 20' 36.2000"	W088° 43' 55.6700"	379.0000	0.0000	379.0000	1A (+20/+3)	false	S	461.47 32	2700	840.4732	07-Mar-2023 08:32:36	false
MERD N	BLEUZ	28-037838	IFPA	TREE	N32° 20' 31.8300"	W088° 43' 55.4700"	391.0000	0.0000	391.0000	1A (+20/+3)	false	S	449.33 1	2700	840.331	07-Mar-2023 08:32:36	false
MERD N	BLEUZ	28-037805	IFPA	TREE	N32° 20' 17.9600"	W088° 44' 04.2300"	404.0000	0.0000	404.0000	1A (+20/+3)	false	S	436.32 3	2700	840.323	07-Mar-2023 08:32:36	false
MERD N	BLEUZ	28-022002	IFPA	POLE	N32° 20' 26.3000"	W088° 44' 18.8900"	342.0000	47.0000	342.0000	1A (+20/+3)	false	S	498.29 62	2700	840.2962	07-Mar-2023 08:32:36	true
MERD N	BLEUZ	28-022101	IFPA	TANK	N32° 20' 09.5400"	W088° 44' 28.9800"	359.0000	65.0000	359.0000	1A (+20/+3)	false	S	481.23 72	2700	840.2372	07-Mar-2023 08:32:36	true
MERD N	BLEUZ	28-031986	IFPA	TREE	N32° 20' 34.3000"	W088° 43' 57.7200"	378.0000	0.0000	378.0000	1A (+20/+3)	false	S	462.00 08	2700	840.0008	07-Mar-2023 08:32:36	false
MERD N	BLEUZ	28-033582	IFPA	TREE	N32° 20' 15.5300"	W088° 44' 24.0900"	356.0000	0.0000	356.0000	1A (+20/+3)	false	S	483.84 46	2700	839.8446	07-Mar-2023 08:32:36	false
MERD N	BLEUZ	28-031346	IFPA	TREE	N32° 20' 16.3800"	W088° 44' 27.2900"	345.0000	0.0000	345.0000	1A (+20/+3)	false	S	494.79 69	2700	839.7969	07-Mar-2023 08:32:36	false
MERD N	BLEUZ	28-032469	IFPA	TREE	N32° 20' 50.5400"	W088° 43' 11.9000"	459.0000	0.0000	459.0000	1A (+20/+3)	false	S	380.60 85	2700	839.6085	07-Mar-2023 08:32:36	false
MERD N	BLEUZ	28-031799	IFPA	TREE	N32° 19' 52.1300"	W088° 44' 33.1900"	393.0000	0.0000	393.0000	1A (+20/+3)	false	S	446.47 55	2700	839.4755	07-Mar-2023 08:32:36	false
MERD N	BLEUZ	28-032037	IFPA	TREE	N32° 20' 13.7900"	W088° 44' 15.3300"	384.0000	0.0000	384.0000	1A (+20/+3)	false	S	455.42 04	2700	839.4204	07-Mar-2023 08:32:36	false
MERD N	BLEUZ	28-044192	IFPA	TREE	N32° 20' 32.8100"	W088° 43' 51.1500"	399.0000	0.0000	399.0000	1A (+20/+3)	false	S	440.19 33	2700	839.1933	07-Mar-2023 08:32:36	false
MERD N	BLEUZ	28-037784	IFPA	TREE	N32° 20' 15.0400"	W088° 44' 10.4900"	393.0000	0.0000	393.0000	1A (+20/+3)	false	S	445.58 49	2700	838.5849	07-Mar-2023 08:32:36	false
MERD N	BLEUZ	28-033584	IFPA	TREE	N32° 20' 11.4600"	W088° 44' 20.8700"	374.0000	0.0000	374.0000	1A (+20/+3)	false	S	464.29 23	2700	838.2923	07-Mar-2023 08:32:36	false
MERD N	BLEUZ	28-031436	IFPA	TREE	N32° 20' 31.1400"	W088° 44' 11.9200"	346.0000	0.0000	346.0000	1A (+20/+3)	false	S	492.20 07	2700	838.2007	07-Mar-2023 08:32:36	false
MERD N	BLEUZ	28-033768	IFPA	TREE	N32° 20' 13.9500"	W088° 44' 14.2500"	385.0000	0.0000	385.0000	1A (+20/+3)	false	S	452.91 01	2700	837.9101	07-Mar-2023 08:32:36	false
MERD N	BLEUZ	28-032123	IFPA	TREE	N32° 20' 13.3700"	W088° 44' 09.5300"	399.0000	0.0000	399.0000	1A (+20/+3)	false	S	438.54 38	2700	837.5438	07-Mar-2023 08:32:36	false
MERD N	BLEUZ	28-032249	IFPA	TREE	N32° 20' 04.6100"	W088° 44' 16.5900"	403.0000	0.0000	403.0000	1A (+20/+3)	false	S	434.48 11	2700	837.4811	07-Mar-2023 08:32:36	false

TRSSH (RNAV)

MERD N	BLEUZ	28-025597	IFPA	TREE	N32° 20' 27.6900"	W088° 43' 19.4000"	497.0000	0.0000	497.0000	2C (+50/+20)	false	S	340.33 12	2700	837.3312	07-Mar-2023 08:32:36	false
MERD N	BLEUZ	28-032151	IFPA	TREE	N32° 20' 00.8200"	W088° 44' 37.4100"	356.0000	0.0000	356.0000	1A (+20/+3)	false	S	481.00 66	2700	837.0066	07-Mar-2023 08:32:36	false
MERD N	BLEUZ	28-031825	IFPA	TREE	N32° 19' 56.5200"	W088° 44' 39.7400"	361.0000	0.0000	361.0000	1A (+20/+3)	false	S	475.92 79	2700	836.9279	07-Mar-2023 08:32:36	false
MERD N	BLEUZ	28-032671	IFPA	TREE	N32° 20' 33.9700"	W088° 43' 49.9100"	397.0000	0.0000	397.0000	1A (+20/+3)	false	S	439.90 27	2700	836.9027	07-Mar-2023 08:32:36	false
MERD N	BLEUZ	28-031622	IFPA	TREE	N32° 20' 12.4000"	W088° 44' 18.6400"	376.0000	0.0000	376.0000	1A (+20/+3)	false	S	460.72 67	2700	836.7267	07-Mar-2023 08:32:36	false
MERD N	BLEUZ	28-022004	IFPA	POLE	N32° 20' 25.6600"	W088° 44' 19.2500"	339.0000	44.0000	339.0000	1A (+20/+3)	false	S	497.57 59	2700	836.5759	07-Mar-2023 08:32:36	true
MERD N	BLEUZ	28-037047	IFPA	TREE	N32° 20' 42.6800"	W088° 42' 39.0200"	566.0000	0.0000	566.0000	1B (+20/+10)	false	S	270.41 25	2700	836.4125	07-Mar-2023 08:32:36	false
MERD N	BLEUZ	28-044980	IFPA	TREE	N32° 20' 50.3600"	W088° 43' 04.2500"	477.0000	0.0000	477.0000	1A (+20/+3)	false	S	359.34 63	2700	836.3463	07-Mar-2023 08:32:36	false
MERD N	BLEUZ	28-044327	IFPA	TREE	N32° 19' 51.4900"	W088° 44' 41.4900"	369.0000	0.0000	369.0000	1A (+20/+3)	false	S	467.33 57	2700	836.3357	07-Mar-2023 08:32:36	false
MERD N	BLEUZ	28-032133	IFPA	TREE	N32° 20' 11.7400"	W088° 44' 09.5100"	402.0000	0.0000	402.0000	1A (+20/+3)	false	S	434.16 33	2700	836.1633	07-Mar-2023 08:32:36	false
MERD N	BLEUZ	28-032244	IFPA	TREE	N32° 20' 07.0900"	W088° 44' 18.4400"	390.0000	0.0000	390.0000	1A (+20/+3)	false	S	446.09 06	2700	836.0906	07-Mar-2023 08:32:36	false
MERD N	BLEUZ	28-033514	IFPA	TREE	N32° 20' 11.6000"	W088° 44' 14.3900"	389.0000	0.0000	389.0000	1A (+20/+3)	false	S	447.05 36	2700	836.0536	07-Mar-2023 08:32:36	false
MERD N	BLEUZ	28-033551	IFPA	TREE	N32° 20' 48.2600"	W088° 43' 08.3800"	471.0000	0.0000	471.0000	1A (+20/+3)	false	S	364.99 25	2700	835.9925	07-Mar-2023 08:32:36	false
MERD N	BLEUZ	28-038476	IFPA	BUILDIN G	N32° 20' 28.2000"	W088° 44' 15.4400"	342.0000	0.0000	342.0000	1A (+20/+3)	false	S	493.96 34	2700	835.9634	07-Mar-2023 08:32:36	true
MERD N	BLEUZ	28-022164	IFPA	POLE	N32° 20' 00.8900"	W088° 44' 43.9400"	337.0000	45.0000	337.0000	1A (+20/+3)	false	S	498.94	2700	835.94	07-Mar-2023 08:32:36	true
MERD N	BLEUZ	28-037110	IFPA	TREE	N32° 20' 21.4800"	W088° 44' 08.6900"	378.0000	0.0000	378.0000	1A (+20/+3)	false	S	457.78 53	2700	835.7853	07-Mar-2023 08:32:36	false
MERD N	BLEUZ	28-032155	IFPA	TREE	N32° 19' 59.6500"	W088° 44' 38.0000"	356.0000	0.0000	356.0000	1A (+20/+3)	false	S	479.50 52	2700	835.5052	07-Mar-2023 08:32:36	false
MERD N	BLEUZ	28-037825	IFPA	TREE	N32° 20' 23.0000"	W088° 44' 09.2800"	372.0000	0.0000	372.0000	1A (+20/+3)	false	S	463.42 28	2700	835.4228	07-Mar-2023 08:32:36	false
MERD N	BLEUZ	28-045426	IFPA	TREE	N32° 20' 48.0300"	W088° 43' 12.3100"	460.0000	0.0000	460.0000	1A (+20/+3)	false	S	375.05 96	2700	835.0596	07-Mar-2023 08:32:36	false
MERD N	BLEUZ	28-031963	IFPA	TREE	N32° 20' 14.7500"	W088° 44' 16.0200"	375.0000	0.0000	375.0000	1A (+20/+3)	false	S	459.84 34	2700	834.8434	07-Mar-2023 08:32:36	false
MERD N	BLEUZ	28-032301	IFPA	TREE	N32° 20' 40.7600"	W088° 42' 43.2000"	558.0000	0.0000	558.0000	1B (+20/+10)	false	S	276.67 16	2700	834.6716	07-Mar-2023 08:32:36	false
MERD N	BLEUZ	28-022057	IFPA	POLE	N32° 20' 17.8000"	W088° 44' 26.1800"	339.0000	44.0000	339.0000	1A (+20/+3)	false	S	495.54 89	2700	834.5489	07-Mar-2023 08:32:36	true
MERD N	BLEUZ	28-031725	IFPA	TREE	N32° 20' 25.5700"	W088° 44' 13.0700"	354.0000	0.0000	354.0000	1A (+20/+3)	false	S	480.54 29	2700	834.5429	07-Mar-2023 08:32:36	false
MERD N	BLEUZ	28-033441	IFPA	TREE	N32° 19' 52.7200"	W088° 44' 35.5300"	380.0000	0.0000	380.0000	1A (+20/+3)	false	S	454.40 11	2700	834.4011	07-Mar-2023 08:32:36	false
MERD N	BLEUZ	28-031801	IFPA	TREE	N32° 19' 52.1900"	W088° 44' 31.9600"	391.0000	0.0000	391.0000	1A (+20/+3)	false	S	443.29 18	2700	834.2918	07-Mar-2023 08:32:36	false
MERD N	BLEUZ	28-044648	IFPA	TREE	N32° 20' 20.6300"	W088° 44' 09.3200"	377.0000	0.0000	377.0000	1A (+20/+3)	false	S	457.24 14	2700	834.2414	07-Mar-2023 08:32:36	false

TRSSH (RNAV)

MERD N	BLEUZ	28-033743	IFPA	TREE	N32° 19' 59.1900"	W088° 44' 36.1300"	361.0000	0.0000	361.0000	1A (+20/+3)	false	S	473.20 21	2700	834.2021	07-Mar-2023 08:32:36	false
MERD N	BLEUZ	28-031558	IFPA	TREE	N32° 20' 13.8100"	W088° 44' 16.2500"	376.0000	0.0000	376.0000	1A (+20/+3)	false	S	457.97 37	2700	833.9737	07-Mar-2023 08:32:36	false
MERD N	BLEUZ	28-031389	IFPA	BUILDIN G	N32° 20' 28.8300"	W088° 44' 15.0600"	339.0000	0.0000	339.0000	1A (+20/+3)	false	S	494.60 27	2700	833.6027	07-Mar-2023 08:32:36	true
MERD N	BLEUZ	28-045941	IFPA	TREE	N32° 20' 16.7600"	W088° 44' 25.3200"	343.0000	0.0000	343.0000	1A (+20/+3)	false	S	490.45 16	2700	833.4516	07-Mar-2023 08:32:36	false
MERD N	BLEUZ	28-031666	IFPA	TREE	N32° 19' 54.0000"	W088° 44' 40.9200"	361.0000	0.0000	361.0000	1A (+20/+3)	false	S	472.44 75	2700	833.4475	07-Mar-2023 08:32:36	false
MERD N	BLEUZ	28-033650	IFPA	TREE	N32° 20' 34.4700"	W088° 43' 50.7100"	390.0000	0.0000	390.0000	1A (+20/+3)	false	S	443.40 37	2700	833.4037	07-Mar-2023 08:32:36	false
MERD N	BLEUZ	28-031944	IFPA	TREE	N32° 20' 30.7400"	W088° 44' 03.8200"	364.0000	0.0000	364.0000	1A (+20/+3)	false	S	469.12 8	2700	833.128	07-Mar-2023 08:32:36	false
MERD N	BLEUZ	28-022034	IFPA	POLE	N32° 20' 21.5100"	W088° 44' 21.6200"	340.0000	45.0000	340.0000	1A (+20/+3)	false	S	493.00 26	2700	833.0026	07-Mar-2023 08:32:36	true
MERD N	BLEUZ	28-022028	IFPA	POLE	N32° 20' 21.7000"	W088° 44' 19.8800"	344.0000	50.0000	344.0000	1A (+20/+3)	false	S	488.77 83	2700	832.7783	07-Mar-2023 08:32:36	true
MERD N	BLEUZ	28-032242	IFPA	TREE	N32° 20' 06.5200"	W088° 44' 16.6700"	393.0000	0.0000	393.0000	1A (+20/+3)	false	S	439.76 76	2700	832.7676	07-Mar-2023 08:32:36	false
MERD N	BLEUZ	28-032568	IFPA	TREE	N32° 20' 43.1300"	W088° 42' 40.0200"	558.0000	0.0000	558.0000	1B (+20/+10)	false	S	274.32 4	2700	832.324	07-Mar-2023 08:32:36	false
MERD N	BLEUZ	28-032472	IFPA	TREE	N32° 20' 44.8400"	W088° 42' 59.2100"	501.0000	0.0000	501.0000	1B (+20/+10)	false	S	330.99 98	2700	831.9998	07-Mar-2023 08:32:36	false
MERD N	BLEUZ	28-031393	IFPA	TREE	N32° 20' 23.6500"	W088° 44' 10.6300"	363.0000	0.0000	363.0000	1A (+20/+3)	false	S	468.81 65	2700	831.8165	07-Mar-2023 08:32:36	false
MERD N	BLEUZ	28-033585	IFPA	TREE	N32° 20' 12.4400"	W088° 44' 22.1700"	361.0000	0.0000	361.0000	1A (+20/+3)	false	S	470.42 61	2700	831.4261	07-Mar-2023 08:32:36	false
MERD N	BLEUZ	28-032657	IFPA	TREE	N32° 20' 27.9400"	W088° 44' 01.8300"	375.0000	0.0000	375.0000	1A (+20/+3)	false	S	456.28 89	2700	831.2889	07-Mar-2023 08:32:36	false
MERD N	BLEUZ	28-000409	IFPA	TRANSMI SSION_LI NE	N32° 21' 11.0000"	W088° 43' 20.0000"	374.0000	71.0000	374.0000	5E (+500/+125)	false	S	456.92 6	2700	830.926	07-Mar-2023 08:32:36	true
MERD N	BLEUZ	28-033724	IFPA	TREE	N32° 20' 14.6900"	W088° 44' 09.8500"	388.0000	0.0000	388.0000	1A (+20/+3)	false	S	442.91 67	2700	830.9167	07-Mar-2023 08:32:36	false
MERD N	BLEUZ	28-044798	IFPA	TREE	N32° 20' 11.1300"	W088° 44' 13.6700"	387.0000	0.0000	387.0000	1A (+20/+3)	false	S	443.84 96	2700	830.8496	07-Mar-2023 08:32:36	false
MERD N	BLEUZ	28-031344	IFPA	TREE	N32° 20' 10.9700"	W088° 44' 20.0500"	370.0000	0.0000	370.0000	1A (+20/+3)	false	S	460.76 34	2700	830.7634	07-Mar-2023 08:32:36	false
MERD N	BLEUZ	28-031324	IFPA	TREE	N32° 20' 04.9700"	W088° 44' 31.3800"	355.0000	0.0000	355.0000	1A (+20/+3)	false	S	475.63 16	2700	830.6316	07-Mar-2023 08:32:36	false
MERD N	BLEUZ	28-031895	IFPA	TREE	N32° 20' 53.5200"	W088° 43' 09.9500"	447.0000	0.0000	447.0000	1B (+20/+10)	false	S	383.22 1	2700	830.221	07-Mar-2023 08:32:36	false
MERD N	BLEUZ	28-031730	IFPA	TREE	N32° 20' 18.9800"	W088° 44' 09.0600"	378.0000	0.0000	378.0000	1A (+20/+3)	false	S	452.15 57	2700	830.1557	07-Mar-2023 08:32:36	false
MERD N	BLEUZ	28-032983	IFPA	TREE	N32° 20' 36.5200"	W088° 43' 44.8800"	397.0000	0.0000	397.0000	1A (+20/+3)	false	S	433.00 32	2700	830.0032	07-Mar-2023 08:32:36	false
MERD N	BLEUZ	28-037103	IFPA	TREE	N32° 19' 57.4400"	W088° 44' 22.3100"	399.0000	0.0000	399.0000	1A (+20/+3)	false	S	430.99 77	2700	829.9977	07-Mar-2023 08:32:36	false
MERD N	BLEUZ	28-031635	IFPA	TREE	N32° 19' 52.2200"	W088° 44' 36.5600"	374.0000	0.0000	374.0000	1A (+20/+3)	false	S	455.87 37	2700	829.8737	07-Mar-2023 08:32:36	false
MERD N	BLEUZ	28-032757	IFPA	TREE	N32° 20' 39.0000"	W088° 42' 43.4300"	557.0000	0.0000	557.0000	1B (+20/+10)	false	S	272.62 41	2700	829.6241	07-Mar-2023 08:32:36	false

TRSSH (RNAV)

MERD N	BLEUZ	28-031634	IFPA	TREE	N32° 19' 51.5000"	W088° 44' 38.2400"	371.0000	0.0000	371.0000	1A (+20/+3)	false	S	458.52 9	2700	829.529	07-Mar-2023 08:32:36	false
MERD N	BLEUZ	28-022040	IFPA	POLE	N32° 20' 19.9300"	W088° 44' 22.6200"	338.0000	43.0000	338.0000	1A (+20/+3)	false	S	491.52 7	2700	829.527	07-Mar-2023 08:32:36	true
MERD N	BLEUZ	28-031804	IFPA	TREE	N32° 19' 53.0000"	W088° 44' 30.4300"	388.0000	0.0000	388.0000	1A (+20/+3)	false	S	441.28 3	2700	829.283	07-Mar-2023 08:32:36	false
MERD N	BLEUZ	28-037806	IFPA	TREE	N32° 20' 17.4400"	W088° 44' 08.7300"	382.0000	0.0000	382.0000	1A (+20/+3)	false	S	447.17 17	2700	829.1717	07-Mar-2023 08:32:36	false
MERD N	BLEUZ	28-044185	IFPA	TREE	N32° 20' 39.8700"	W088° 42' 43.8700"	553.0000	0.0000	553.0000	1B (+20/+10)	false	S	276.12 92	2700	829.1292	07-Mar-2023 08:32:36	false
MERD N	BLEUZ	28-032221	IFPA	TREE	N32° 20' 16.0500"	W088° 44' 12.2700"	376.0000	0.0000	376.0000	1A (+20/+3)	false	S	453.10 27	2700	829.1027	07-Mar-2023 08:32:36	false
MERD N	BLEUZ	28-044797	IFPA	TREE	N32° 20' 12.3000"	W088° 44' 13.3100"	383.0000	0.0000	383.0000	1A (+20/+3)	false	S	445.97 64	2700	828.9764	07-Mar-2023 08:32:36	false
MERD N	BLEUZ	28-031322	IFPA	TREE	N32° 20' 06.8800"	W088° 44' 33.4500"	342.0000	0.0000	342.0000	1A (+20/+3)	false	S	486.32 63	2700	828.3263	07-Mar-2023 08:32:36	false
MERD N	BLEUZ	28-033654	IFPA	TREE	N32° 20' 00.4800"	W088° 44' 20.1900"	395.0000	0.0000	395.0000	1A (+20/+3)	false	S	433.30 4	2700	828.304	07-Mar-2023 08:32:36	false
MERD N	BLEUZ	28-044324	IFPA	TREE	N32° 19' 55.6700"	W088° 44' 40.1700"	353.0000	0.0000	353.0000	1A (+20/+3)	false	S	474.84 09	2700	827.8409	07-Mar-2023 08:32:36	false
MERD N	BLEUZ	28-038534	IFPA	TREE	N32° 20' 46.0300"	W088° 42' 59.0800"	494.0000	0.0000	494.0000	1B (+20/+10)	false	S	333.80 56	2700	827.8056	07-Mar-2023 08:32:36	false
MERD N	BLEUZ	28-044024	IFPA	TREE	N32° 19' 51.6700"	W088° 44' 34.4900"	379.0000	0.0000	379.0000	1A (+20/+3)	false	S	448.78 8	2700	827.788	07-Mar-2023 08:32:36	false
MERD N	BLEUZ	28-022163	IFPA	POLE	N32° 19' 58.6900"	W088° 44' 41.1900"	342.0000	51.0000	342.0000	1A (+20/+3)	false	S	485.62 75	2700	827.6275	07-Mar-2023 08:32:36	true
MERD N	BLEUZ	28-044545	IFPA	TREE	N32° 20' 24.1900"	W088° 44' 09.2800"	361.0000	0.0000	361.0000	1A (+20/+3)	false	S	466.58 11	2700	827.5811	07-Mar-2023 08:32:36	false
MERD N	BLEUZ	28-037782	IFPA	TREE	N32° 20' 10.5100"	W088° 44' 17.1200"	376.0000	0.0000	376.0000	1A (+20/+3)	false	S	451.57 99	2700	827.5799	07-Mar-2023 08:32:36	false
MERD N	BLEUZ	28-025903	IFPA	TREE	N32° 18' 46.7800"	W088° 45' 37.3600"	380.0000	0.0000	380.0000	1A (+20/+3)	false	S	447.50 1	2700	827.501	07-Mar-2023 08:32:36	false
MERD N	BLEUZ	28-045789	IFPA	TREE	N32° 20' 11.1000"	W088° 44' 21.2700"	363.0000	0.0000	363.0000	1A (+20/+3)	false	S	464.42 4	2700	827.424	07-Mar-2023 08:32:36	false
MERD N	BLEUZ	28-033583	IFPA	TREE	N32° 20' 06.5500"	W088° 44' 13.5400"	396.0000	0.0000	396.0000	1A (+20/+3)	false	S	431.34 09	2700	827.3409	07-Mar-2023 08:32:36	false
MERD N	BLEUZ	28-044193	IFPA	TREE	N32° 20' 34.8100"	W088° 43' 51.8100"	380.0000	0.0000	380.0000	1A (+20/+3)	false	S	447.29 51	2700	827.2951	07-Mar-2023 08:32:36	false
MERD N	BLEUZ	28-022105	IFPA	TANK	N32° 20' 07.0300"	W088° 44' 27.7600"	356.0000	63.0000	356.0000	1A (+20/+3)	false	S	471.26 04	2700	827.2604	07-Mar-2023 08:32:36	true
MERD N	BLEUZ	28-045214	IFPA	TREE	N32° 20' 00.2700"	W088° 44' 17.4300"	402.0000	0.0000	402.0000	1A (+20/+3)	false	S	425.24 57	2700	827.2457	07-Mar-2023 08:32:36	false
MERD N	BLEUZ	28-032086	IFPA	TREE	N32° 19' 53.0900"	W088° 44' 27.6600"	393.0000	0.0000	393.0000	1A (+20/+3)	false	S	433.99 34	2700	826.9934	07-Mar-2023 08:32:36	false
MERD N	BLEUZ	28-032287	IFPA	TREE	N32° 20' 01.4800"	W088° 44' 16.8000"	400.0000	0.0000	400.0000	1A (+20/+3)	false	S	426.74 49	2700	826.7449	07-Mar-2023 08:32:36	false
MERD N	BLEUZ	28-022165	IFPA	POLE	N32° 19' 59.3400"	W088° 44' 42.4300"	336.0000	45.0000	336.0000	1A (+20/+3)	false	S	490.72 26	2700	826.7226	07-Mar-2023 08:32:36	true
MERD N	BLEUZ	28-032290	IFPA	TREE	N32° 20' 03.4800"	W088° 44' 15.9400"	397.0000	0.0000	397.0000	1A (+20/+3)	false	S	429.71 56	2700	826.7156	07-Mar-2023 08:32:36	false
MERD N	BLEUZ	28-022108	IFPA	TANK	N32° 20' 07.9200"	W088° 44' 29.5600"	348.0000	55.0000	348.0000	1A (+20/+3)	false	S	478.51 42	2700	826.5142	07-Mar-2023 08:32:36	true

TRSSH (RNAV)

MERD N	BLEUZ	28-033512	IFPA	BUILDIN G	N32° 20' 24.4800"	W088° 44' 20.2700"	329.0000	0.0000	329.0000	1A (+20/+3)	false	S	497.21 62	2700	826.2162	07-Mar-2023 08:32:36	true
MERD N	BLEUZ	28-033711	IFPA	TREE	N32° 19' 57.4500"	W088° 44' 23.1000"	393.0000	0.0000	393.0000	1A (+20/+3)	false	S	433.17 12	2700	826.1712	07-Mar-2023 08:32:36	false
MERD N	BLEUZ	28-031802	IFPA	TREE	N32° 19' 52.0400"	W088° 44' 30.2100"	388.0000	0.0000	388.0000	1A (+20/+3)	false	S	438.13 74	2700	826.1374	07-Mar-2023 08:32:36	false
MERD N	BLEUZ	28-032530	IFPA	TREE	N32° 19' 52.7600"	W088° 42' 18.8100"	743.0000	0.0000	743.0000	1B (+20/+10)	false	S	82.971 7	2700	825.9717	07-Mar-2023 08:32:36	false
MERD N	BLEUZ	28-037139	IFPA	TREE	N32° 19' 58.3100"	W088° 44' 18.4400"	403.0000	0.0000	403.0000	1A (+20/+3)	false	S	422.78 89	2700	825.7889	07-Mar-2023 08:32:36	false
MERD N	BLEUZ	28-032489	IFPA	TREE	N32° 20' 49.0100"	W088° 43' 04.9800"	468.0000	0.0000	468.0000	1A (+20/+3)	false	S	357.74 6	2700	825.746	07-Mar-2023 08:32:36	false
MERD N	BLEUZ	28-031621	IFPA	TREE	N32° 20' 09.5500"	W088° 44' 14.7300"	383.0000	0.0000	383.0000	1A (+20/+3)	false	S	442.53 69	2700	825.5369	07-Mar-2023 08:32:36	false
MERD N	BLEUZ	28-022106	IFPA	POLE	N32° 20' 11.5500"	W088° 44' 33.3600"	327.0000	32.0000	327.0000	1A (+20/+3)	false	S	498.47 51	2700	825.4751	07-Mar-2023 08:32:36	true
MERD N	BLEUZ	28-022003	IFPA	POLE	N32° 20' 25.0700"	W088° 44' 17.9200"	333.0000	38.0000	333.0000	1A (+20/+3)	false	S	492.39 58	2700	825.3958	07-Mar-2023 08:32:36	true
MERD N	BLEUZ	28-043678	IFPA	TREE	N32° 19' 51.8400"	W088° 44' 28.9800"	391.0000	0.0000	391.0000	1A (+20/+3)	false	S	434.26 37	2700	825.2637	07-Mar-2023 08:32:36	false
MERD N	BLEUZ	28-032248	IFPA	TREE	N32° 20' 05.7400"	W088° 44' 17.9300"	384.0000	0.0000	384.0000	1A (+20/+3)	false	S	441.12 18	2700	825.1218	07-Mar-2023 08:32:36	false
MERD N	BLEUZ	28-022001	IFPA	POLE	N32° 20' 24.5700"	W088° 44' 16.4500"	338.0000	44.0000	338.0000	1A (+20/+3)	false	S	487.07 41	2700	825.0741	07-Mar-2023 08:32:36	true
MERD N	BLEUZ	28-031933	IFPA	TREE	N32° 20' 12.8500"	W088° 44' 11.2700"	383.0000	0.0000	383.0000	1A (+20/+3)	false	S	441.89 22	2700	824.8922	07-Mar-2023 08:32:36	false
MERD N	BLEUZ	28-022129	IFPA	POLE	N32° 20' 08.1500"	W088° 44' 35.2700"	330.0000	36.0000	330.0000	1A (+20/+3)	false	S	494.64 3	2700	824.643	07-Mar-2023 08:32:36	true
MERD N	BLEUZ	28-033588	IFPA	TREE	N32° 20' 05.2400"	W088° 44' 14.5600"	394.0000	0.0000	394.0000	1A (+20/+3)	false	S	430.63 62	2700	824.6362	07-Mar-2023 08:32:36	false
MERD N	BLEUZ	28-045210	IFPA	TREE	N32° 20' 48.6100"	W088° 43' 11.1700"	451.0000	0.0000	451.0000	1A (+20/+3)	false	S	373.50 19	2700	824.5019	07-Mar-2023 08:32:36	false
MERD N	BLEUZ	28-022051	IFPA	POLE	N32° 20' 17.4000"	W088° 44' 22.7900"	339.0000	45.0000	339.0000	1A (+20/+3)	false	S	485.27 46	2700	824.2746	07-Mar-2023 08:32:36	true
MERD N	BLEUZ	28-032969	IFPA	TREE	N32° 20' 35.2800"	W088° 43' 46.8800"	389.0000	0.0000	389.0000	1A (+20/+3)	false	S	435.14 64	2700	824.1464	07-Mar-2023 08:32:36	false
MERD N	BLEUZ	28-037785	IFPA	TREE	N32° 20' 13.2700"	W088° 44' 08.3500"	389.0000	0.0000	389.0000	1A (+20/+3)	false	S	435.07 16	2700	824.0716	07-Mar-2023 08:32:36	false
MERD N	BLEUZ	28-022038	IFPA	POLE	N32° 20' 19.0800"	W088° 44' 20.6500"	340.0000	46.0000	340.0000	1A (+20/+3)	false	S	483.91 75	2700	823.9175	07-Mar-2023 08:32:36	true
MERD N	BLEUZ	28-031954	IFPA	TREE	N32° 20' 11.7600"	W088° 44' 10.4600"	387.0000	0.0000	387.0000	1A (+20/+3)	false	S	436.79 81	2700	823.7981	07-Mar-2023 08:32:36	false
MERD N	BLEUZ	28-022116	IFPA	POLE	N32° 20' 09.9600"	W088° 44' 34.2700"	327.0000	33.0000	327.0000	1A (+20/+3)	false	S	496.72 86	2700	823.7286	07-Mar-2023 08:32:36	true
MERD N	BLEUZ	28-032289	IFPA	TREE	N32° 20' 02.2100"	W088° 44' 14.5900"	401.0000	0.0000	401.0000	1A (+20/+3)	false	S	422.67 61	2700	823.6761	07-Mar-2023 08:32:36	false
MERD N	BLEUZ	28-032493	IFPA	TREE	N32° 20' 50.7700"	W088° 43' 03.2000"	466.0000	0.0000	466.0000	1A (+20/+3)	false	S	357.58 2	2700	823.582	07-Mar-2023 08:32:36	false
MERD N	BLEUZ	28-002299	IFPA	TOWER	N32° 26' 22.0000"	W088° 40' 31.0000"	742.0000	275.0000	742.0000	1A (+20/+3)	false	S	81.525 6	2700	823.5256	07-Mar-2023 08:32:36	true
MERD N	BLEUZ	28-032759	IFPA	TREE	N32° 20' 40.2100"	W088° 42' 45.1400"	543.0000	0.0000	543.0000	1B (+20/+10)	false	S	280.48 22	2700	823.4822	07-Mar-2023 08:32:36	false

TRSSH (RNAV)

MERD N	BLEUZ	28-033503	IFPA	TREE	N32° 20' 51.7500"	W088° 43' 04.3900"	460.0000	0.0000	460.0000	1A (+20/+3)	false	S	363.41 66	2700	823.4166	07-Mar-2023 08:32:36	false
MERD N	BLEUZ	28-033663	IFPA	BUILDIN G	N32° 20' 27.8200"	W088° 44' 12.6600"	338.0000	0.0000	338.0000	1A (+20/+3)	false	S	485.40 03	2700	823.4003	07-Mar-2023 08:32:36	true
MERD N	BLEUZ	28-031316	IFPA	TREE	N32° 20' 16.4700"	W088° 44' 24.4700"	336.0000	0.0000	336.0000	1A (+20/+3)	false	S	487.37 2	2700	823.372	07-Mar-2023 08:32:36	false
MERD N	BLEUZ	28-022015	IFPA	POLE	N32° 20' 23.2200"	W088° 44' 18.6000"	334.0000	40.0000	334.0000	1A (+20/+3)	false	S	489.33 39	2700	823.3339	07-Mar-2023 08:32:36	true
MERD N	BLEUZ	28-037783	IFPA	TREE	N32° 20' 13.4600"	W088° 44' 22.5800"	349.0000	0.0000	349.0000	1A (+20/+3)	false	S	474.24 74	2700	823.2474	07-Mar-2023 08:32:36	false
MERD N	BLEUZ	28-037141	IFPA	TREE	N32° 20' 02.2800"	W088° 44' 15.4500"	398.0000	0.0000	398.0000	1A (+20/+3)	false	S	425.19 91	2700	823.1991	07-Mar-2023 08:32:36	false
MERD N	BLEUZ	28-022047	IFPA	POLE	N32° 20' 17.4200"	W088° 44' 21.6100"	341.0000	47.0000	341.0000	1A (+20/+3)	false	S	482.12 09	2700	823.1209	07-Mar-2023 08:32:36	true
MERD N	BLEUZ	28-020395	IFPA	TRANSMI SSION_LI NE	N32° 18' 20.9500"	W088° 46' 09.4000"	357.0000	70.0000	357.0000	5E (+500/+125)	false	S	466.08 67	2700	823.0867	07-Mar-2023 08:32:36	true
MERD N	BLEUZ	28-033710	IFPA	TREE	N32° 19' 22.5900"	W088° 44' 49.0000"	412.0000	0.0000	412.0000	1A (+20/+3)	false	S	411.05 56	2700	823.0556	07-Mar-2023 08:32:36	false
MERD N	BLEUZ	28-022136	IFPA	POLE	N32° 20' 06.3900"	W088° 44' 36.3300"	330.0000	36.0000	330.0000	1A (+20/+3)	false	S	492.85 31	2700	822.8531	07-Mar-2023 08:32:36	true
MERD N	BLEUZ	28-031636	IFPA	TREE	N32° 20' 27.7700"	W088° 44' 05.0600"	358.0000	0.0000	358.0000	1A (+20/+3)	false	S	464.61 5	2700	822.615	07-Mar-2023 08:32:36	false
MERD N	BLEUZ	28-037140	IFPA	TREE	N32° 20' 01.9000"	W088° 44' 18.1700"	391.0000	0.0000	391.0000	1A (+20/+3)	false	S	431.58 28	2700	822.5828	07-Mar-2023 08:32:36	false
MERD N	BLEUZ	28-032093	IFPA	TREE	N32° 19' 56.6000"	W088° 44' 25.5400"	385.0000	0.0000	385.0000	1A (+20/+3)	false	S	437.54 68	2700	822.5468	07-Mar-2023 08:32:36	false
MERD N	BLEUZ	28-031731	IFPA	TREE	N32° 20' 17.2100"	W088° 44' 07.5400"	379.0000	0.0000	379.0000	1A (+20/+3)	false	S	443.32 74	2700	822.3274	07-Mar-2023 08:32:36	false
MERD N	BLEUZ	28-031341	IFPA	TREE	N32° 20' 09.8400"	W088° 44' 18.0400"	370.0000	0.0000	370.0000	1A (+20/+3)	false	S	452.30 2	2700	822.302	07-Mar-2023 08:32:36	false
MERD N	BLEUZ	28-032760	IFPA	TREE	N32° 20' 40.9500"	W088° 42' 45.0600"	540.0000	0.0000	540.0000	1B (+20/+10)	false	S	282.22 94	2700	822.2294	07-Mar-2023 08:32:36	false
MERD N	BLEUZ	28-044542	IFPA	TREE	N32° 20' 14.3000"	W088° 44' 07.7600"	386.0000	0.0000	386.0000	1A (+20/+3)	false	S	436.20 19	2700	822.2019	07-Mar-2023 08:32:36	false
MERD N	BLEUZ	28-037859	IFPA	TREE	N32° 20' 04.1900"	W088° 44' 39.7000"	326.0000	0.0000	326.0000	1A (+20/+3)	false	S	496.17 37	2700	822.1737	07-Mar-2023 08:32:36	false
MERD N	BLEUZ	28-044982	IFPA	TREE	N32° 20' 50.5500"	W088° 43' 05.0500"	460.0000	0.0000	460.0000	1A (+20/+3)	false	S	362.02 42	2700	822.0242	07-Mar-2023 08:32:36	false
MERD N	BLEUZ	28-037048	IFPA	TREE	N32° 20' 45.1700"	W088° 42' 56.6700"	497.0000	0.0000	497.0000	1B (+20/+10)	false	S	324.97 49	2700	821.9749	07-Mar-2023 08:32:36	false
MERD N	BLEUZ	28-033554	IFPA	TREE	N32° 20' 46.2900"	W088° 43' 01.0400"	482.0000	0.0000	482.0000	1B (+20/+10)	false	S	339.82 09	2700	821.8209	07-Mar-2023 08:32:36	false
MERD N	BLEUZ	28-031325	IFPA	TREE	N32° 20' 05.0900"	W088° 44' 31.6900"	345.0000	0.0000	345.0000	1A (+20/+3)	false	S	476.79 26	2700	821.7926	07-Mar-2023 08:32:36	false
MERD N	BLEUZ	28-022205	IFPA	TOWER	N32° 19' 38.5900"	W088° 44' 46.5100"	375.0000	88.0000	375.0000	1A (+20/+3)	false	S	446.74 68	2700	821.7468	07-Mar-2023 08:32:36	true
MERD N	BLEUZ	28-033646	IFPA	TREE	N32° 19' 58.9100"	W088° 44' 38.3800"	343.0000	0.0000	343.0000	1A (+20/+3)	false	S	478.57 42	2700	821.5742	07-Mar-2023 08:32:36	false
MERD N	BLEUZ	28-031338	IFPA	TREE	N32° 20' 14.0400"	W088° 44' 22.1200"	347.0000	0.0000	347.0000	1A (+20/+3)	false	S	474.53 65	2700	821.5365	07-Mar-2023 08:32:36	false
MERD N	BLEUZ	28-032470	IFPA	TREE	N32° 20' 48.8300"	W088° 43' 03.9600"	467.0000	0.0000	467.0000	1A (+20/+3)	false	S	354.49 69	2700	821.4969	07-Mar-2023 08:32:36	false

TRSSH (RNAV)

MERD N	BLEUZ	28-044437	IFPA	TREE	N32° 20' 21.0600"	W088° 44' 03.8300"	378.0000	0.0000	378.0000	1A (+20/+3)	false	S	443.46 36	2700	821.4636	07-Mar-2023 08:32:36	false
MERD N	BLEUZ	28-033739	IFPA	TREE	N32° 20' 05.9500"	W088° 44' 16.0000"	385.0000	0.0000	385.0000	1A (+20/+3)	false	S	436.43 4	2700	821.434	07-Mar-2023 08:32:36	false
MERD N	BLEUZ	28-031637	IFPA	TREE	N32° 20' 29.5300"	W088° 44' 06.9500"	347.0000	0.0000	347.0000	1A (+20/+3)	false	S	474.42 21	2700	821.4221	07-Mar-2023 08:32:36	false
MERD N	BLEUZ	28-022032	IFPA	POLE	N32° 20' 20.3100"	W088° 44' 19.9500"	336.0000	42.0000	336.0000	1A (+20/+3)	false	S	485.27 96	2700	821.2796	07-Mar-2023 08:32:36	true
MERD N	BLEUZ	28-032311	IFPA	TREE	N32° 20' 45.5700"	W088° 42' 54.4900"	501.0000	0.0000	501.0000	1B (+20/+10)	false	S	320.11 4	2700	821.114	07-Mar-2023 08:32:36	false
MERD N	BLEUZ	28-038445	IFPA	TREE	N32° 19' 55.1000"	W088° 44' 19.0100"	405.0000	0.0000	405.0000	1A (+20/+3)	false	S	415.81 88	2700	820.8188	07-Mar-2023 08:32:36	false
MERD N	BLEUZ	28-031665	IFPA	TREE	N32° 19' 52.5100"	W088° 44' 37.7200"	361.0000	0.0000	361.0000	1A (+20/+3)	false	S	459.79 6	2700	820.796	07-Mar-2023 08:32:36	false
MERD N	BLEUZ	28-033513	IFPA	TREE	N32° 20' 12.8100"	W088° 44' 14.8900"	369.0000	0.0000	369.0000	1A (+20/+3)	false	S	451.62 38	2700	820.6238	07-Mar-2023 08:32:36	false
MERD N	BLEUZ	28-022322	IFPA	BUILDIN G	N32° 19' 57.9900"	W088° 44' 46.2700"	323.0000	32.0000	323.0000	1A (+20/+3)	false	S	497.57 68	2700	820.5768	07-Mar-2023 08:32:36	true
MERD N	BLEUZ	28-022031	IFPA	POLE	N32° 20' 19.8700"	W088° 44' 19.3300"	338.0000	44.0000	338.0000	1A (+20/+3)	false	S	482.42 69	2700	820.4269	07-Mar-2023 08:32:36	true
MERD N	BLEUZ	28-032975	IFPA	TREE	N32° 20' 36.6200"	W088° 42' 41.6300"	559.0000	0.0000	559.0000	1B (+20/+10)	false	S	261.41 55	2700	820.4155	07-Mar-2023 08:32:36	false
MERD N	BLEUZ	28-031936	IFPA	TREE	N32° 20' 10.1200"	W088° 44' 08.2400"	394.0000	0.0000	394.0000	1A (+20/+3)	false	S	426.41 24	2700	820.4124	07-Mar-2023 08:32:36	false
MERD N	BLEUZ	28-037003	IFPA	TREE	N32° 20' 47.5700"	W088° 42' 50.7900"	505.0000	0.0000	505.0000	1B (+20/+10)	false	S	315.37 11	2700	820.3711	07-Mar-2023 08:32:36	false
MERD N	BLEUZ	28-033586	IFPA	TREE	N32° 20' 05.1800"	W088° 44' 13.3700"	393.0000	0.0000	393.0000	1A (+20/+3)	false	S	427.24 3	2700	820.243	07-Mar-2023 08:32:36	false
MERD N	BLEUZ	28-033225	IFPA	TREE	N32° 20' 40.0800"	W088° 42' 45.8800"	538.0000	0.0000	538.0000	1B (+20/+10)	false	S	282.14 76	2700	820.1476	07-Mar-2023 08:32:36	false
MERD N	BLEUZ	28-038446	IFPA	TREE	N32° 19' 56.3300"	W088° 44' 23.8000"	388.0000	0.0000	388.0000	1A (+20/+3)	false	S	432.10 13	2700	820.1013	07-Mar-2023 08:32:36	false
MERD N	BLEUZ	28-032861	IFPA	TREE	N32° 20' 47.4200"	W088° 43' 10.6400"	451.0000	0.0000	451.0000	1A (+20/+3)	false	S	368.90 3	2700	819.903	07-Mar-2023 08:32:36	false
MERD N	BLEUZ	28-037102	IFPA	TREE	N32° 19' 55.5500"	W088° 44' 19.7000"	401.0000	0.0000	401.0000	1A (+20/+3)	false	S	418.88 83	2700	819.8883	07-Mar-2023 08:32:36	false
MERD N	BLEUZ	28-031803	IFPA	TREE	N32° 19' 52.2000"	W088° 44' 26.9300"	390.0000	0.0000	390.0000	1A (+20/+3)	false	S	429.64 75	2700	819.6475	07-Mar-2023 08:32:36	false
MERD N	BLEUZ	28-032306	IFPA	TREE	N32° 20' 40.5100"	W088° 42' 37.0400"	560.0000	0.0000	560.0000	1B (+20/+10)	false	S	259.27 23	2700	819.2723	07-Mar-2023 08:32:36	false
MERD N	BLEUZ	28-031602	IFPA	TREE	N32° 19' 42.0900"	W088° 44' 51.0000"	351.0000	0.0000	351.0000	1A (+20/+3)	false	S	468.23 89	2700	819.2389	07-Mar-2023 08:32:36	false
MERD N	BLEUZ	28-022000	IFPA	POLE	N32° 20' 27.0200"	W088° 44' 14.0700"	332.0000	38.0000	332.0000	1A (+20/+3)	false	S	487.10 87	2700	819.1087	07-Mar-2023 08:32:36	true
MERD N	BLEUZ	28-032312	IFPA	TREE	N32° 20' 45.9000"	W088° 42' 53.0400"	502.0000	0.0000	502.0000	1B (+20/+10)	false	S	317.05 06	2700	819.0506	07-Mar-2023 08:32:36	false
MERD N	BLEUZ	28-033274	IFPA	TREE	N32° 20' 44.1200"	W088° 42' 41.1500"	539.0000	0.0000	539.0000	1B (+20/+10)	false	S	280.02 22	2700	819.0222	07-Mar-2023 08:32:36	false
MERD N	BLEUZ	28-038759	IFPA	TREE	N32° 20' 08.4300"	W088° 44' 14.1500"	381.0000	0.0000	381.0000	1A (+20/+3)	false	S	437.98 82	2700	818.9882	07-Mar-2023 08:32:36	false
MERD N	BLEUZ	28-022007	IFPA	POLE	N32° 20' 23.1000"	W088° 44' 17.1100"	334.0000	41.0000	334.0000	1A (+20/+3)	false	S	484.96 63	2700	818.9663	07-Mar-2023 08:32:36	true

TRSSH (RNAV)

MERD N	BLEUZ	28-032285	IFPA	TREE	N32° 19' 58.3800"	W088° 44' 16.9200"	400.0000	0.0000	400.0000	1A (+20/+3)	false	S	418.84 37	2700	818.8437	07-Mar-2023 08:32:36	false
MERD N	BLEUZ	28-032308	IFPA	TREE	N32° 20' 43.9800"	W088° 42' 55.8900"	499.0000	0.0000	499.0000	1B (+20/+10)	false	S	319.69 67	2700	818.6967	07-Mar-2023 08:32:36	false
MERD N	BLEUZ	28-038471	IFPA	TREE	N32° 20' 28.5400"	W088° 44' 06.1500"	349.0000	0.0000	349.0000	1A (+20/+3)	false	S	469.62 06	2700	818.6206	07-Mar-2023 08:32:36	false
MERD N	BLEUZ	28-031342	IFPA	TREE	N32° 20' 12.0900"	W088° 44' 21.1100"	352.0000	0.0000	352.0000	1A (+20/+3)	false	S	466.61 66	2700	818.6166	07-Mar-2023 08:32:36	false
MERD N	BLEUZ	28-037769	IFPA	TREE	N32° 20' 08.6900"	W088° 44' 19.9700"	364.0000	0.0000	364.0000	1A (+20/+3)	false	S	454.49 5	2700	818.495	07-Mar-2023 08:32:36	false
MERD N	BLEUZ	28-032310	IFPA	TREE	N32° 20' 43.9500"	W088° 42' 54.3100"	503.0000	0.0000	503.0000	1B (+20/+10)	false	S	315.32 44	2700	818.3244	07-Mar-2023 08:32:36	false
MERD N	BLEUZ	28-037712	IFPA	TREE	N32° 20' 37.5700"	W088° 42' 42.1100"	553.0000	0.0000	553.0000	1B (+20/+10)	false	S	265.24 16	2700	818.2416	07-Mar-2023 08:32:36	false
MERD N	BLEUZ	28-022050	IFPA	POLE	N32° 20' 18.1700"	W088° 44' 23.4800"	329.0000	34.0000	329.0000	1A (+20/+3)	false	S	489.19 32	2700	818.1932	07-Mar-2023 08:32:36	true
MERD N	BLEUZ	28-031441	IFPA	TREE	N32° 20' 23.7700"	W088° 44' 04.3800"	366.0000	0.0000	366.0000	1A (+20/+3)	false	S	452.15 08	2700	818.1508	07-Mar-2023 08:32:36	false
MERD N	BLEUZ	28-032090	IFPA	TREE	N32° 19' 55.5400"	W088° 44' 25.3100"	384.0000	0.0000	384.0000	1A (+20/+3)	false	S	434.10 86	2700	818.1086	07-Mar-2023 08:32:36	false
MERD N	BLEUZ	28-022117	IFPA	POLE	N32° 20' 09.8400"	W088° 44' 34.5200"	321.0000	27.0000	321.0000	1A (+20/+3)	false	S	497.08 96	2700	818.0896	07-Mar-2023 08:32:36	true
MERD N	BLEUZ	28-044018	IFPA	TREE	N32° 20' 44.4200"	W088° 42' 39.7700"	541.0000	0.0000	541.0000	1B (+20/+10)	false	S	277.06 94	2700	818.0694	07-Mar-2023 08:32:36	false
MERD N	BLEUZ	28-032663	IFPA	TREE	N32° 20' 48.7700"	W088° 42' 53.8700"	491.0000	0.0000	491.0000	1B (+20/+10)	false	S	326.92 45	2700	817.9245	07-Mar-2023 08:32:36	false
MERD N	BLEUZ	28-032088	IFPA	TREE	N32° 19' 53.5200"	W088° 44' 24.9300"	390.0000	0.0000	390.0000	1A (+20/+3)	false	S	427.71 49	2700	817.7149	07-Mar-2023 08:32:36	false
MERD N	BLEUZ	28-022115	IFPA	POLE	N32° 20' 07.1200"	W088° 44' 30.4100"	339.0000	46.0000	339.0000	1A (+20/+3)	false	S	478.70 12	2700	817.7012	07-Mar-2023 08:32:36	true
MERD N	BLEUZ	28-031551	IFPA	TREE	N32° 20' 03.6900"	W088° 44' 38.8400"	325.0000	0.0000	325.0000	1A (+20/+3)	false	S	492.50 95	2700	817.5095	07-Mar-2023 08:32:36	false
MERD N	BLEUZ	28-032281	IFPA	TREE	N32° 19' 57.4500"	W088° 44' 21.0000"	390.0000	0.0000	390.0000	1A (+20/+3)	false	S	427.46 39	2700	817.4639	07-Mar-2023 08:32:36	false
MERD N	BLEUZ	28-033626	IFPA	BUILDIN G	N32° 20' 08.8100"	W088° 44' 28.2700"	340.0000	0.0000	340.0000	1A (+20/+3)	false	S	477.37 03	2700	817.3703	07-Mar-2023 08:32:36	true
MERD N	BLEUZ	28-032970	IFPA	TREE	N32° 20' 34.3600"	W088° 43' 45.6100"	388.0000	0.0000	388.0000	1A (+20/+3)	false	S	429.25 36	2700	817.2536	07-Mar-2023 08:32:36	false
MERD N	BLEUZ	28-032284	IFPA	TREE	N32° 19' 58.2700"	W088° 44' 19.7500"	391.0000	0.0000	391.0000	1A (+20/+3)	false	S	426.24 29	2700	817.2429	07-Mar-2023 08:32:36	false
MERD N	BLEUZ	28-032494	IFPA	TREE	N32° 20' 49.6100"	W088° 42' 58.6700"	475.0000	0.0000	475.0000	1B (+20/+10)	false	S	342.19 53	2700	817.1953	07-Mar-2023 08:32:36	false
MERD N	BLEUZ	28-031960	IFPA	TREE	N32° 20' 10.5500"	W088° 44' 10.6400"	383.0000	0.0000	383.0000	1A (+20/+3)	false	S	434.07 59	2700	817.0759	07-Mar-2023 08:32:36	false
MERD N	BLEUZ	28-032672	IFPA	TREE	N32° 20' 33.0400"	W088° 43' 49.4100"	381.0000	0.0000	381.0000	1A (+20/+3)	false	S	436.07 57	2700	817.0757	07-Mar-2023 08:32:36	false
MERD N	BLEUZ	28-022131	IFPA	POLE	N32° 20' 07.8700"	W088° 44' 35.6600"	322.0000	28.0000	322.0000	1A (+20/+3)	false	S	494.95 98	2700	816.9598	07-Mar-2023 08:32:36	true
MERD N	BLEUZ	28-033552	IFPA	TREE	N32° 20' 43.3600"	W088° 42' 58.7500"	491.0000	0.0000	491.0000	1B (+20/+10)	false	S	325.82 12	2700	816.8212	07-Mar-2023 08:32:36	false
MERD N	BLEUZ	28-045639	IFPA	BUILDIN G	N32° 20' 24.0200"	W088° 44' 20.9200"	319.0000	0.0000	319.0000	1A (+20/+3)	false	S	497.76 17	2700	816.7617	07-Mar-2023 08:32:36	true

TRSSH (RNAV)



MERD N	BLEUZ	28-037837	IFPA	TREE	N32° 20' 03.7300"	W088° 44' 39.9600"	321.0000	0.0000	321.0000	1A (+20/+3)	false	S	495.65 96	2700	816.6596	07-Mar-2023 08:32:36	false
MERD N	BLEUZ	28-033655	IFPA	TREE	N32° 19' 59.5400"	W088° 44' 16.4500"	396.0000	0.0000	396.0000	1A (+20/+3)	false	S	420.64 49	2700	816.6449	07-Mar-2023 08:32:36	false
MERD N	BLEUZ	28-022141	IFPA	POLE	N32° 20' 04.2000"	W088° 44' 37.6000"	326.0000	33.0000	326.0000	1A (+20/+3)	false	S	490.49 28	2700	816.4928	07-Mar-2023 08:32:36	true
MERD N	BLEUZ	28-032282	IFPA	TREE	N32° 19' 55.9100"	W088° 44' 18.7600"	399.0000	0.0000	399.0000	1A (+20/+3)	false	S	417.28 9	2700	816.289	07-Mar-2023 08:32:36	false
MERD N	BLEUZ	28-044438	IFPA	TREE	N32° 20' 21.9500"	W088° 44' 03.9900"	370.0000	0.0000	370.0000	1A (+20/+3)	false	S	446.26 06	2700	816.2606	07-Mar-2023 08:32:36	false
MERD N	BLEUZ	28-032291	IFPA	TREE	N32° 20' 04.1700"	W088° 44' 13.6000"	391.0000	0.0000	391.0000	1A (+20/+3)	false	S	425.18 75	2700	816.1875	07-Mar-2023 08:32:36	false
MERD N	BLEUZ	28-022102	IFPA	POLE	N32° 20' 09.6800"	W088° 44' 29.9100"	332.0000	38.0000	332.0000	1A (+20/+3)	false	S	484.13 63	2700	816.1363	07-Mar-2023 08:32:36	true
MERD N	BLEUZ	28-032277	IFPA	TREE	N32° 22' 25.0800"	W088° 41' 35.9400"	496.0000	0.0000	496.0000	1B (+20/+10)	false	S	320.12 6	2700	816.126	07-Mar-2023 08:32:36	false
MERD N	BLEUZ	28-031438	IFPA	TREE	N32° 20' 27.1200"	W088° 44' 07.3400"	347.0000	0.0000	347.0000	1A (+20/+3)	false	S	469.08 56	2700	816.0856	07-Mar-2023 08:32:36	false
MERD N	BLEUZ	28-022145	IFPA	POLE	N32° 20' 01.0800"	W088° 44' 39.3900"	329.0000	37.0000	329.0000	1A (+20/+3)	false	S	487.07 79	2700	816.0779	07-Mar-2023 08:32:36	true
MERD N	BLEUZ	28-032309	IFPA	TREE	N32° 20' 43.3000"	W088° 42' 53.7400"	504.0000	0.0000	504.0000	1B (+20/+10)	false	S	312.05 03	2700	816.0503	07-Mar-2023 08:32:36	false
MERD N	BLEUZ	28-031556	IFPA	TREE	N32° 20' 09.6000"	W088° 44' 10.8200"	384.0000	0.0000	384.0000	1A (+20/+3)	false	S	432.04 37	2700	816.0437	07-Mar-2023 08:32:36	false
MERD N	BLEUZ	28-022142	IFPA	POLE	N32° 20' 02.8500"	W088° 44' 38.3800"	327.0000	35.0000	327.0000	1A (+20/+3)	false	S	489.03 01	2700	816.0301	07-Mar-2023 08:32:36	true
MERD N	BLEUZ	28-031732	IFPA	TREE	N32° 20' 14.2900"	W088° 44' 25.3500"	332.0000	0.0000	332.0000	1A (+20/+3)	false	S	483.97 8	2700	815.978	07-Mar-2023 08:32:36	false
MERD N	BLEUZ	28-033229	IFPA	TREE	N32° 20' 44.4200"	W088° 42' 55.1500"	497.0000	0.0000	497.0000	1B (+20/+10)	false	S	318.85 43	2700	815.8543	07-Mar-2023 08:32:36	false
MERD N	BLEUZ	28-022119	IFPA	POLE	N32° 20' 06.8100"	W088° 44' 31.4300"	335.0000	41.0000	335.0000	1A (+20/+3)	false	S	480.65 06	2700	815.6506	07-Mar-2023 08:32:36	true
MERD N	BLEUZ	28-032485	IFPA	TREE	N32° 20' 46.2500"	W088° 43' 02.1200"	473.0000	0.0000	473.0000	1B (+20/+10)	false	S	342.64 9	2700	815.649	07-Mar-2023 08:32:36	false
MERD N	BLEUZ	28-032288	IFPA	TREE	N32° 20' 01.0600"	W088° 44' 14.2200"	397.0000	0.0000	397.0000	1A (+20/+3)	false	S	418.61 85	2700	815.6185	07-Mar-2023 08:32:36	false
MERD N	BLEUZ	28-022006	IFPA	POLE	N32° 20' 25.0200"	W088° 44' 19.3700"	319.0000	24.0000	319.0000	1A (+20/+3)	false	S	496.20 35	2700	815.2035	07-Mar-2023 08:32:36	true
MERD N	BLEUZ	28-032316	IFPA	TREE	N32° 20' 47.1800"	W088° 42' 53.6500"	493.0000	0.0000	493.0000	1B (+20/+10)	false	S	322.10 59	2700	815.1059	07-Mar-2023 08:32:36	false
MERD N	BLEUZ	28-022161	IFPA	POLE	N32° 19' 59.2900"	W088° 44' 40.4000"	330.0000	39.0000	330.0000	1A (+20/+3)	false	S	485.07 27	2700	815.0727	07-Mar-2023 08:32:36	true
MERD N	BLEUZ	28-022054	IFPA	POLE	N32° 20' 16.2700"	W088° 44' 22.3400"	334.0000	40.0000	334.0000	1A (+20/+3)	false	S	481.05 27	2700	815.0527	07-Mar-2023 08:32:36	true
MERD N	BLEUZ	28-031957	IFPA	TREE	N32° 20' 11.8400"	W088° 44' 11.5600"	375.0000	0.0000	375.0000	1A (+20/+3)	false	S	439.99 98	2700	814.9998	07-Mar-2023 08:32:36	false
MERD N	BLEUZ	28-033668	IFPA	TREE	N32° 20' 09.0900"	W088° 44' 33.3500"	323.0000	0.0000	323.0000	1A (+20/+3)	false	S	491.91 95	2700	814.9195	07-Mar-2023 08:32:36	false
MERD N	BLEUZ	28-037713	IFPA	TREE	N32° 20' 43.4900"	W088° 42' 52.7600"	505.0000	0.0000	505.0000	1B (+20/+10)	false	S	309.89 21	2700	814.8921	07-Mar-2023 08:32:36	false
MERD N	BLEUZ	28-022017	IFPA	POLE	N32° 20' 21.9900"	W088° 44' 17.7400"	331.0000	38.0000	331.0000	1A (+20/+3)	false	S	483.73 24	2700	814.7324	07-Mar-2023 08:32:36	true

TRSSH (RNAV)

MERD N	BLEUZ	28-045942	IFPA	TREE	N32° 19' 53.1800"	W088° 44' 26.0000"	385.0000	0.0000	385.0000	1A (+20/+3)	false	S	429.72 07	2700	814.7207	07-Mar-2023 08:32:36	false
MERD N	BLEUZ	28-032314	IFPA	TREE	N32° 20' 47.8000"	W088° 42' 56.8800"	482.0000	0.0000	482.0000	1B (+20/+10)	false	S	332.52 72	2700	814.5272	07-Mar-2023 08:32:36	false
MERD N	BLEUZ	28-032089	IFPA	TREE	N32° 19' 54.3600"	W088° 44' 24.3600"	386.0000	0.0000	386.0000	1A (+20/+3)	false	S	428.39 51	2700	814.3951	07-Mar-2023 08:32:36	false
MERD N	BLEUZ	28-043871	IFPA	TREE	N32° 20' 33.8300"	W088° 43' 47.1900"	382.0000	0.0000	382.0000	1A (+20/+3)	false	S	432.14 02	2700	814.1402	07-Mar-2023 08:32:36	false
MERD N	BLEUZ	28-022137	IFPA	POLE	N32° 20' 06.1200"	W088° 44' 36.6700"	321.0000	28.0000	321.0000	1A (+20/+3)	false	S	493.06 06	2700	814.0606	07-Mar-2023 08:32:36	true
MERD N	BLEUZ	28-031821	IFPA	TREE	N32° 20' 01.6800"	W088° 44' 42.8100"	316.0000	0.0000	316.0000	1A (+20/+3)	false	S	497.96 52	2700	813.9652	07-Mar-2023 08:32:36	false
MERD N	BLEUZ	28-022156	IFPA	POLE	N32° 20' 01.2700"	W088° 44' 40.5700"	323.0000	31.0000	323.0000	1A (+20/+3)	false	S	490.78 92	2700	813.7892	07-Mar-2023 08:32:36	true
MERD N	BLEUZ	28-032091	IFPA	TREE	N32° 19' 55.2700"	W088° 44' 23.2200"	386.0000	0.0000	386.0000	1A (+20/+3)	false	S	427.71 18	2700	813.7118	07-Mar-2023 08:32:36	false
MERD N	BLEUZ	28-022029	IFPA	POLE	N32° 20' 22.2100"	W088° 44' 21.1900"	320.0000	25.0000	320.0000	1A (+20/+3)	false	S	493.69 18	2700	813.6918	07-Mar-2023 08:32:36	true
MERD N	BLEUZ	28-032108	IFPA	TREE	N32° 20' 39.6000"	W088° 42' 46.8300"	530.0000	0.0000	530.0000	1B (+20/+10)	false	S	283.45 43	2700	813.4543	07-Mar-2023 08:32:36	false
MERD N	BLEUZ	28-032094	IFPA	TREE	N32° 19' 57.6800"	W088° 44' 25.1800"	374.0000	0.0000	374.0000	1A (+20/+3)	false	S	439.43 46	2700	813.4346	07-Mar-2023 08:32:36	false
MERD N	BLEUZ	28-033726	IFPA	BUILDIN G	N32° 20' 20.6300"	W088° 44' 19.3100"	329.0000	0.0000	329.0000	1A (+20/+3)	false	S	484.38 96	2700	813.3896	07-Mar-2023 08:32:36	true
MERD N	BLEUZ	28-032087	IFPA	TREE	N32° 19' 52.5500"	W088° 44' 25.3300"	387.0000	0.0000	387.0000	1A (+20/+3)	false	S	426.22 78	2700	813.2278	07-Mar-2023 08:32:36	false
MERD N	BLEUZ	28-022162	IFPA	POLE	N32° 19' 59.7500"	W088° 44' 41.4100"	324.0000	33.0000	324.0000	1A (+20/+3)	false	S	489.03 85	2700	813.0385	07-Mar-2023 08:32:36	true
MERD N	BLEUZ	28-031673	IFPA	BUILDIN G	N32° 20' 06.2000"	W088° 44' 38.7900"	314.0000	0.0000	314.0000	1A (+20/+3)	false	S	499.03 46	2700	813.0346	07-Mar-2023 08:32:36	true
MERD N	BLEUZ	28-021992	IFPA	TANK	N32° 20' 02.0300"	W088° 44' 12.6400"	396.0000	108.0000	396.0000	2C (+50/+20)	false	S	416.89 89	2700	812.8989	07-Mar-2023 08:32:36	true
MERD N	BLEUZ	28-022168	IFPA	POLE	N32° 19' 58.9200"	W088° 44' 43.6000"	320.0000	29.0000	320.0000	1A (+20/+3)	false	S	492.78 8	2700	812.788	07-Mar-2023 08:32:36	true
MERD N	BLEUZ	28-033230	IFPA	TREE	N32° 20' 44.6100"	W088° 42' 52.3100"	501.0000	0.0000	501.0000	1B (+20/+10)	false	S	311.64 28	2700	812.6428	07-Mar-2023 08:32:36	false
MERD N	BLEUZ	28-032127	IFPA	TREE	N32° 20' 13.3400"	W088° 44' 30.8800"	316.0000	0.0000	316.0000	1A (+20/+3)	false	S	496.48 56	2700	812.4856	07-Mar-2023 08:32:36	false
MERD N	BLEUZ	28-032286	IFPA	TREE	N32° 19' 59.2300"	W088° 44' 15.2200"	396.0000	0.0000	396.0000	1A (+20/+3)	false	S	416.47 94	2700	812.4794	07-Mar-2023 08:32:36	false
MERD N	BLEUZ	28-033656	IFPA	TREE	N32° 20' 02.7700"	W088° 44' 13.1700"	392.0000	0.0000	392.0000	1A (+20/+3)	false	S	420.30 33	2700	812.3033	07-Mar-2023 08:32:36	false
MERD N	BLEUZ	28-031555	IFPA	TREE	N32° 20' 10.1700"	W088° 44' 11.4600"	377.0000	0.0000	377.0000	1A (+20/+3)	false	S	435.29 58	2700	812.2958	07-Mar-2023 08:32:36	false
MERD N	BLEUZ	28-031326	IFPA	TREE	N32° 20' 08.4200"	W088° 44' 36.7100"	313.0000	0.0000	313.0000	1A (+20/+3)	false	S	499.27 31	2700	812.2731	07-Mar-2023 08:32:36	false
MERD N	BLEUZ	28-031347	IFPA	TREE	N32° 20' 09.8600"	W088° 44' 19.4600"	356.0000	0.0000	356.0000	1A (+20/+3)	false	S	456.21 41	2700	812.2141	07-Mar-2023 08:32:36	false
MERD N	BLEUZ	28-044323	IFPA	BUILDIN G	N32° 20' 05.3900"	W088° 44' 39.2600"	314.0000	0.0000	314.0000	1A (+20/+3)	false	S	498.16 24	2700	812.1624	07-Mar-2023 08:32:36	true
MERD N	BLEUZ	28-022167	IFPA	POLE	N32° 19' 57.4400"	W088° 44' 41.4900"	329.0000	39.0000	329.0000	1A (+20/+3)	false	S	483.12 57	2700	812.1257	07-Mar-2023 08:32:36	true

TRSSH (RNAV)

MERD N	BLEUZ	28-022008	IFPA	POLE	N32° 20' 24.4200"	W088° 44' 18.8200"	319.0000	24.0000	319.0000	1A (+20/+3)	false	S	493.11 65	2700	812.1165	07-Mar-2023 08:32:36	true
MERD N	BLEUZ	28-032131	IFPA	TREE	N32° 20' 03.1000"	W088° 44' 39.2600"	320.0000	0.0000	320.0000	1A (+20/+3)	false	S	492.08 52	2700	812.0852	07-Mar-2023 08:32:36	false
MERD N	BLEUZ	28-022011	IFPA	POLE	N32° 20' 24.7200"	W088° 44' 19.5400"	316.0000	21.0000	316.0000	1A (+20/+3)	false	S	495.86 93	2700	811.8693	07-Mar-2023 08:32:36	true
MERD N	BLEUZ	28-022109	IFPA	POLE	N32° 20' 08.5000"	W088° 44' 30.5600"	329.0000	35.0000	329.0000	1A (+20/+3)	false	S	482.77 12	2700	811.7712	07-Mar-2023 08:32:36	true
MERD N	BLEUZ	28-031321	IFPA	BUILDIN G	N32° 20' 02.4200"	W088° 44' 27.6500"	353.0000	0.0000	353.0000	1A (+20/+3)	false	S	458.72 7	2700	811.727	07-Mar-2023 08:32:36	true
MERD N	BLEUZ	28-037786	IFPA	BUILDIN G	N32° 20' 20.4900"	W088° 44' 19.1500"	328.0000	0.0000	328.0000	1A (+20/+3)	false	S	483.58 32	2700	811.5832	07-Mar-2023 08:32:36	true
MERD N	BLEUZ	28-031289	IFPA	TREE	N32° 20' 08.2900"	W088° 44' 32.8100"	323.0000	0.0000	323.0000	1A (+20/+3)	false	S	488.32 88	2700	811.3288	07-Mar-2023 08:32:36	false
MERD N	BLEUZ	28-044197	IFPA	TREE	N32° 20' 07.4200"	W088° 44' 37.3300"	313.0000	0.0000	313.0000	1A (+20/+3)	false	S	498.30 43	2700	811.3043	07-Mar-2023 08:32:36	false
MERD N	BLEUZ	28-032486	IFPA	TREE	N32° 20' 47.5100"	W088° 43' 02.9000"	463.0000	0.0000	463.0000	1A (+20/+3)	false	S	348.11 3	2700	811.113	07-Mar-2023 08:32:36	false
MERD N	BLEUZ	28-022009	IFPA	POLE	N32° 20' 24.1200"	W088° 44' 18.7000"	319.0000	24.0000	319.0000	1A (+20/+3)	false	S	491.99 42	2700	810.9942	07-Mar-2023 08:32:36	true
MERD N	BLEUZ	28-032658	IFPA	TREE	N32° 20' 27.6100"	W088° 43' 57.6100"	367.0000	0.0000	367.0000	1A (+20/+3)	false	S	443.94 57	2700	810.9457	07-Mar-2023 08:32:36	false
MERD N	BLEUZ	28-022012	IFPA	POLE	N32° 20' 24.4400"	W088° 44' 19.4600"	316.0000	21.0000	316.0000	1A (+20/+3)	false	S	494.90 88	2700	810.9088	07-Mar-2023 08:32:36	true
MERD N	BLEUZ	28-022151	IFPA	POLE	N32° 20' 02.1200"	W088° 44' 40.8800"	317.0000	25.0000	317.0000	1A (+20/+3)	false	S	493.88 74	2700	810.8874	07-Mar-2023 08:32:36	true
MERD N	BLEUZ	28-031650	IFPA	TREE	N32° 20' 08.0900"	W088° 44' 36.8800"	312.0000	0.0000	312.0000	1A (+20/+3)	false	S	498.85 93	2700	810.8593	07-Mar-2023 08:32:36	false
MERD N	BLEUZ	28-031763	IFPA	TREE	N32° 20' 04.4200"	W088° 44' 12.4600"	388.0000	0.0000	388.0000	1A (+20/+3)	false	S	422.75 28	2700	810.7528	07-Mar-2023 08:32:36	false
MERD N	BLEUZ	28-032218	IFPA	TREE	N32° 20' 06.5600"	W088° 44' 08.5000"	393.0000	0.0000	393.0000	1A (+20/+3)	false	S	417.67 06	2700	810.6706	07-Mar-2023 08:32:36	false
MERD N	BLEUZ	28-044544	IFPA	TREE	N32° 20' 11.4200"	W088° 44' 08.5100"	380.0000	0.0000	380.0000	1A (+20/+3)	false	S	430.59 65	2700	810.5965	07-Mar-2023 08:32:36	false
MERD N	BLEUZ	28-022074	IFPA	POLE	N32° 20' 11.4600"	W088° 44' 25.3900"	334.0000	40.0000	334.0000	1A (+20/+3)	false	S	476.57 62	2700	810.5762	07-Mar-2023 08:32:36	true
MERD N	BLEUZ	28-022176	IFPA	POLE	N32° 19' 54.0800"	W088° 44' 43.4500"	331.0000	42.0000	331.0000	1A (+20/+3)	false	S	479.53 61	2700	810.5361	07-Mar-2023 08:32:36	true
MERD N	BLEUZ	28-044198	IFPA	TREE	N32° 20' 06.6800"	W088° 44' 37.7400"	313.0000	0.0000	313.0000	1A (+20/+3)	false	S	497.45 48	2700	810.4548	07-Mar-2023 08:32:36	false
MERD N	BLEUZ	28-022013	IFPA	POLE	N32° 20' 23.9900"	W088° 44' 19.3600"	317.0000	22.0000	317.0000	1A (+20/+3)	false	S	493.44 28	2700	810.4428	07-Mar-2023 08:32:36	true
MERD N	BLEUZ	28-037023	IFPA	TREE	N32° 20' 07.6400"	W088° 44' 34.2000"	320.0000	0.0000	320.0000	1A (+20/+3)	false	S	490.38 15	2700	810.3815	07-Mar-2023 08:32:36	false
MERD N	BLEUZ	28-033741	IFPA	TREE	N32° 20' 03.4200"	W088° 44' 39.0300"	318.0000	0.0000	318.0000	1A (+20/+3)	false	S	492.30 94	2700	810.3094	07-Mar-2023 08:32:36	false
MERD N	BLEUZ	28-032562	IFPA	TREE	N32° 20' 49.0000"	W088° 42' 52.6300"	486.0000	0.0000	486.0000	1B (+20/+10)	false	S	324.16 62	2700	810.1662	07-Mar-2023 08:32:36	false
MERD N	BLEUZ	28-022027	IFPA	POLE	N32° 20' 22.0400"	W088° 44' 19.6900"	321.0000	26.0000	321.0000	1A (+20/+3)	false	S	489.16 43	2700	810.1643	07-Mar-2023 08:32:36	true
MERD N	BLEUZ	28-031663	IFPA	TREE	N32° 19' 59.5900"	W088° 44' 44.1500"	314.0000	0.0000	314.0000	1A (+20/+3)	false	S	496.06 08	2700	810.0608	07-Mar-2023 08:32:36	false

TRSSH (RNAV)

MERD N	BLEUZ	28-022022	IFPA	POLE	N32° 20' 23.4700"	W088° 44' 20.4300"	315.0000	20.0000	315.0000	1A (+20/+3)	false	S	494.97 05	2700	809.9705	07-Mar-2023 08:32:36	true
MERD N	BLEUZ	28-031950	IFPA	TREE	N32° 20' 01.7900"	W088° 44' 41.2200"	316.0000	0.0000	316.0000	1A (+20/+3)	false	S	493.93 58	2700	809.9358	07-Mar-2023 08:32:36	false
MERD N	BLEUZ	28-037905	IFPA	TREE	N32° 19' 52.5800"	W088° 44' 40.9700"	341.0000	0.0000	341.0000	1A (+20/+3)	false	S	468.81 5	2700	809.815	07-Mar-2023 08:32:36	false
MERD N	BLEUZ	28-031961	IFPA	TREE	N32° 20' 08.6500"	W088° 44' 08.3400"	387.0000	0.0000	387.0000	1A (+20/+3)	false	S	422.78 28	2700	809.7828	07-Mar-2023 08:32:36	false
MERD N	BLEUZ	28-032315	IFPA	TREE	N32° 20' 48.8700"	W088° 42' 57.3900"	473.0000	0.0000	473.0000	1B (+20/+10)	false	S	336.75 33	2700	809.7533	07-Mar-2023 08:32:36	false
MERD N	BLEUZ	28-037906	IFPA	TREE	N32° 19' 51.2800"	W088° 44' 42.5800"	340.0000	0.0000	340.0000	1A (+20/+3)	false	S	469.74 1	2700	809.741	07-Mar-2023 08:32:36	false
MERD N	BLEUZ	28-022026	IFPA	POLE	N32° 20' 23.1900"	W088° 44' 20.6000"	315.0000	20.0000	315.0000	1A (+20/+3)	false	S	494.68 94	2700	809.6894	07-Mar-2023 08:32:36	true
MERD N	BLEUZ	28-022019	IFPA	POLE	N32° 20' 23.1300"	W088° 44' 19.8500"	317.0000	22.0000	317.0000	1A (+20/+3)	false	S	492.49 2	2700	809.492	07-Mar-2023 08:32:36	true
MERD N	BLEUZ	28-037024	IFPA	TREE	N32° 20' 08.2100"	W088° 44' 36.6200"	311.0000	0.0000	311.0000	1A (+20/+3)	false	S	498.47 12	2700	809.4712	07-Mar-2023 08:32:36	false
MERD N	BLEUZ	28-033041	IFPA	TREE	N32° 20' 11.0300"	W088° 44' 32.2900"	315.0000	0.0000	315.0000	1A (+20/+3)	false	S	494.18 71	2700	809.1871	07-Mar-2023 08:32:36	false
MERD N	BLEUZ	28-038443	IFPA	TREE	N32° 19' 54.5000"	W088° 44' 21.8800"	387.0000	0.0000	387.0000	1A (+20/+3)	false	S	422.02 65	2700	809.0265	07-Mar-2023 08:32:36	false
MERD N	BLEUZ	28-022005	IFPA	POLE	N32° 20' 24.5500"	W088° 44' 18.6400"	316.0000	21.0000	316.0000	1A (+20/+3)	false	S	492.97 24	2700	808.9724	07-Mar-2023 08:32:36	true
MERD N	BLEUZ	28-032971	IFPA	TREE	N32° 20' 35.5000"	W088° 43' 45.4900"	377.0000	0.0000	377.0000	1A (+20/+3)	false	S	431.95 34	2700	808.9534	07-Mar-2023 08:32:36	false
MERD N	BLEUZ	28-022300	IFPA	BUILDIN G	N32° 20' 21.6500"	W088° 44' 19.6100"	321.0000	27.0000	321.0000	1A (+20/+3)	false	S	487.91 19	2700	808.9119	07-Mar-2023 08:32:36	true
MERD N	BLEUZ	28-031668	IFPA	TREE	N32° 20' 07.0000"	W088° 44' 37.5900"	311.0000	0.0000	311.0000	1A (+20/+3)	false	S	497.89 63	2700	808.8963	07-Mar-2023 08:32:36	false
MERD N	BLEUZ	28-022020	IFPA	POLE	N32° 20' 22.6600"	W088° 44' 19.3500"	319.0000	24.0000	319.0000	1A (+20/+3)	false	S	489.88 58	2700	808.8858	07-Mar-2023 08:32:36	true
MERD N	BLEUZ	28-031489	IFPA	TREE	N32° 20' 25.5300"	W088° 44' 06.9700"	345.0000	0.0000	345.0000	1A (+20/+3)	false	S	463.86 02	2700	808.8602	07-Mar-2023 08:32:36	false
MERD N	BLEUZ	28-031550	IFPA	TREE	N32° 20' 03.9300"	W088° 44' 38.7300"	316.0000	0.0000	316.0000	1A (+20/+3)	false	S	492.84 74	2700	808.8474	07-Mar-2023 08:32:36	false
MERD N	BLEUZ	28-022018	IFPA	POLE	N32° 20' 23.4200"	W088° 44' 19.6800"	316.0000	21.0000	316.0000	1A (+20/+3)	false	S	492.79 96	2700	808.7996	07-Mar-2023 08:32:36	true
MERD N	BLEUZ	28-022079	IFPA	POLE	N32° 20' 11.4400"	W088° 44' 26.9400"	328.0000	34.0000	328.0000	1A (+20/+3)	false	S	480.73 55	2700	808.7355	07-Mar-2023 08:32:36	true
MERD N	BLEUZ	28-032495	IFPA	TREE	N32° 20' 50.7300"	W088° 42' 59.2200"	462.0000	0.0000	462.0000	1A (+20/+3)	false	S	346.66 27	2700	808.6627	07-Mar-2023 08:32:36	false
MERD N	BLEUZ	28-031385	IFPA	TREE	N32° 20' 08.8900"	W088° 44' 33.4500"	317.0000	0.0000	317.0000	1A (+20/+3)	false	S	491.66 05	2700	808.6605	07-Mar-2023 08:32:36	false
MERD N	BLEUZ	28-031494	IFPA	TREE	N32° 20' 23.7400"	W088° 44' 06.8000"	350.0000	0.0000	350.0000	1A (+20/+3)	false	S	458.64 74	2700	808.6474	07-Mar-2023 08:32:36	false
MERD N	BLEUZ	28-032154	IFPA	TREE	N32° 20' 01.4500"	W088° 44' 39.9600"	319.0000	0.0000	319.0000	1A (+20/+3)	false	S	489.60 9	2700	808.609	07-Mar-2023 08:32:36	false
MERD N	BLEUZ	28-032283	IFPA	TREE	N32° 19' 57.1000"	W088° 44' 18.0200"	390.0000	0.0000	390.0000	1A (+20/+3)	false	S	418.43 61	2700	808.4361	07-Mar-2023 08:32:36	false
MERD N	BLEUZ	28-022080	IFPA	POLE	N32° 20' 12.3400"	W088° 44' 28.5100"	321.0000	27.0000	321.0000	1A (+20/+3)	false	S	487.39 08	2700	808.3908	07-Mar-2023 08:32:36	true

TRSSH (RNAV)

MERD N	BLEUZ	28-022024	IFPA	POLE	N32° 20' 23.0400"	W088° 44' 20.2600"	315.0000	20.0000	315.0000	1A (+20/+3)	false	S	493.36 73	2700	808.3673	07-Mar-2023 08:32:36	true
MERD N	BLEUZ	28-044435	IFPA	TREE	N32° 20' 50.3000"	W088° 42' 53.8800"	477.0000	0.0000	477.0000	1B (+20/+10)	false	S	331.01 33	2700	808.0133	07-Mar-2023 08:32:36	false
MERD N	BLEUZ	28-033494	IFPA	BUILDIN G	N32° 20' 02.8100"	W088° 44' 27.7200"	348.0000	0.0000	348.0000	1A (+20/+3)	false	S	459.95 23	2700	807.9523	07-Mar-2023 08:32:36	true
MERD N	BLEUZ	28-033597	IFPA	TREE	N32° 20' 05.7200"	W088° 44' 08.6600"	392.0000	0.0000	392.0000	1A (+20/+3)	false	S	415.87 6	2700	807.876	07-Mar-2023 08:32:36	false
MERD N	BLEUZ	28-033504	IFPA	TREE	N32° 20' 52.1900"	W088° 43' 01.8900"	450.0000	0.0000	450.0000	1A (+20/+3)	false	S	357.79 24	2700	807.7924	07-Mar-2023 08:32:36	false
MERD N	BLEUZ	28-033231	IFPA	TREE	N32° 20' 47.1800"	W088° 42' 55.7000"	480.0000	0.0000	480.0000	1B (+20/+10)	false	S	327.67 54	2700	807.6754	07-Mar-2023 08:32:36	false
MERD N	BLEUZ	28-022025	IFPA	POLE	N32° 20' 22.3700"	W088° 44' 19.5100"	318.0000	23.0000	318.0000	1A (+20/+3)	false	S	489.55 1	2700	807.551	07-Mar-2023 08:32:36	true
MERD N	BLEUZ	28-031664	IFPA	TREE	N32° 19' 59.0400"	W088° 44' 44.4500"	312.0000	0.0000	312.0000	1A (+20/+3)	false	S	495.41 66	2700	807.4166	07-Mar-2023 08:32:36	false
MERD N	BLEUZ	28-022166	IFPA	POLE	N32° 19' 58.1900"	W088° 44' 42.3100"	320.0000	30.0000	320.0000	1A (+20/+3)	false	S	487.34 47	2700	807.3447	07-Mar-2023 08:32:36	true
MERD N	BLEUZ	28-037046	IFPA	TREE	N32° 20' 42.6000"	W088° 42' 42.7400"	527.0000	0.0000	527.0000	1B (+20/+10)	false	S	280.30 67	2700	807.3067	07-Mar-2023 08:32:36	false
MERD N	BLEUZ	28-022169	IFPA	POLE	N32° 19' 55.7400"	W088° 44' 42.4800"	326.0000	36.0000	326.0000	1A (+20/+3)	false	S	481.30 5	2700	807.305	07-Mar-2023 08:32:36	true
MERD N	BLEUZ	28-022086	IFPA	POLE	N32° 20' 08.1300"	W088° 44' 24.8400"	341.0000	49.0000	341.0000	1A (+20/+3)	false	S	466.24 39	2700	807.2439	07-Mar-2023 08:32:36	true
MERD N	BLEUZ	28-033553	IFPA	TREE	N32° 20' 43.6100"	W088° 42' 57.9100"	483.0000	0.0000	483.0000	1B (+20/+10)	false	S	324.20 26	2700	807.2026	07-Mar-2023 08:32:36	false
MERD N	BLEUZ	28-033252	IFPA	TREE	N32° 20' 07.6700"	W088° 44' 05.4000"	395.0000	0.0000	395.0000	1A (+20/+3)	false	S	412.19 2	2700	807.192	07-Mar-2023 08:32:36	false
MERD N	BLEUZ	28-032659	IFPA	TREE	N32° 20' 28.2000"	W088° 43' 56.7500"	364.0000	0.0000	364.0000	1A (+20/+3)	false	S	443.17 47	2700	807.1747	07-Mar-2023 08:32:36	false
MERD N	BLEUZ	28-033662	IFPA	TREE	N32° 20' 20.7700"	W088° 44' 02.8100"	367.0000	0.0000	367.0000	1A (+20/+3)	false	S	439.92 21	2700	806.9221	07-Mar-2023 08:32:36	false
MERD N	BLEUZ	28-022237	IFPA	TANK	N32° 20' 02.0100"	W088° 44' 12.6200"	390.0000	102.0000	390.0000	1A (+20/+3)	false	S	416.79 15	2700	806.7915	07-Mar-2023 08:32:36	true
MERD N	BLEUZ	28-037807	IFPA	TREE	N32° 20' 14.3400"	W088° 44' 08.2700"	369.0000	0.0000	369.0000	1A (+20/+3)	false	S	437.69 41	2700	806.6941	07-Mar-2023 08:32:36	false
MERD N	BLEUZ	28-031824	IFPA	TREE	N32° 20' 00.1700"	W088° 44' 44.1800"	309.0000	0.0000	309.0000	1A (+20/+3)	false	S	497.68 15	2700	806.6815	07-Mar-2023 08:32:36	false
MERD N	BLEUZ	28-043874	IFPA	TREE	N32° 20' 12.3200"	W088° 44' 32.9200"	307.0000	0.0000	307.0000	1A (+20/+3)	false	S	499.32 28	2700	806.3228	07-Mar-2023 08:32:36	false
MERD N	BLEUZ	28-032660	IFPA	TREE	N32° 20' 28.4400"	W088° 43' 55.7800"	365.0000	0.0000	365.0000	1A (+20/+3)	false	S	441.17 58	2700	806.1758	07-Mar-2023 08:32:36	false
MERD N	BLEUZ	28-022181	IFPA	POLE	N32° 19' 52.1500"	W088° 44' 44.4500"	329.0000	39.0000	329.0000	1A (+20/+3)	false	S	477.13 23	2700	806.1323	07-Mar-2023 08:32:36	true
MERD N	BLEUZ	28-022023	IFPA	POLE	N32° 20' 22.7900"	W088° 44' 19.6400"	315.0000	20.0000	315.0000	1A (+20/+3)	false	S	491.01 89	2700	806.0189	07-Mar-2023 08:32:36	true
MERD N	BLEUZ	28-033464	IFPA	TREE	N32° 19' 57.4800"	W088° 44' 45.0900"	313.0000	0.0000	313.0000	1A (+20/+3)	false	S	493.01 63	2700	806.0163	07-Mar-2023 08:32:36	false
MERD N	BLEUZ	28-031669	IFPA	TREE	N32° 20' 06.7900"	W088° 44' 37.4500"	309.0000	0.0000	309.0000	1A (+20/+3)	false	S	496.95 85	2700	805.9585	07-Mar-2023 08:32:36	false
MERD N	BLEUZ	28-033040	IFPA	TREE	N32° 20' 11.8100"	W088° 44' 33.2100"	307.0000	0.0000	307.0000	1A (+20/+3)	false	S	498.75 74	2700	805.7574	07-Mar-2023 08:32:36	false

TRSSH (RNAV)

MERD N	BLEUZ	28-038469	IFPA	BUILDIN G	N32° 20' 05.0000"	W088° 44' 38.3100"	311.0000	0.0000	311.0000	1A (+20/+3)	false	S	494.54 55	2700	805.5455	07-Mar-2023 08:32:36	true
MERD N	BLEUZ	28-022304	IFPA	BUILDIN G	N32° 20' 20.1400"	W088° 44' 19.8000"	321.0000	27.0000	321.0000	1A (+20/+3)	false	S	484.42 08	2700	805.4208	07-Mar-2023 08:32:36	true
MERD N	BLEUZ	28-033740	IFPA	TREE	N32° 20' 02.1800"	W088° 44' 37.3200"	321.0000	0.0000	321.0000	1A (+20/+3)	false	S	484.37 12	2700	805.3712	07-Mar-2023 08:32:36	false
MERD N	BLEUZ	28-037790	IFPA	TREE	N32° 20' 09.1000"	W088° 44' 18.3800"	354.0000	0.0000	354.0000	1A (+20/+3)	false	S	451.26 2	2700	805.262	07-Mar-2023 08:32:36	false
MERD N	BLEUZ	28-032665	IFPA	TREE	N32° 20' 45.5500"	W088° 42' 50.8600"	495.0000	0.0000	495.0000	1B (+20/+10)	false	S	310.19 88	2700	805.1988	07-Mar-2023 08:32:36	false
MERD N	BLEUZ	28-022041	IFPA	POLE	N32° 20' 17.1600"	W088° 44' 19.6600"	329.0000	35.0000	329.0000	1A (+20/+3)	false	S	476.13 15	2700	805.1315	07-Mar-2023 08:32:36	true
MERD N	BLEUZ	28-044541	IFPA	TREE	N32° 20' 48.3300"	W088° 42' 55.4000"	475.0000	0.0000	475.0000	1B (+20/+10)	false	S	329.91 32	2700	804.9132	07-Mar-2023 08:32:36	false
MERD N	BLEUZ	28-032491	IFPA	TREE	N32° 20' 52.9500"	W088° 43' 04.8600"	437.0000	0.0000	437.0000	1A (+20/+3)	false	S	367.87 9	2700	804.879	07-Mar-2023 08:32:36	false
MERD N	BLEUZ	28-031729	IFPA	TREE	N32° 20' 16.2800"	W088° 44' 05.3100"	370.0000	0.0000	370.0000	1A (+20/+3)	false	S	434.79 9	2700	804.799	07-Mar-2023 08:32:36	false
MERD N	BLEUZ	28-033649	IFPA	TREE	N32° 20' 00.0300"	W088° 44' 44.3500"	307.0000	0.0000	307.0000	1A (+20/+3)	false	S	497.77 21	2700	804.7721	07-Mar-2023 08:32:36	false
MERD N	BLEUZ	28-037747	IFPA	TREE	N32° 20' 07.4300"	W088° 44' 08.7900"	384.0000	0.0000	384.0000	1A (+20/+3)	false	S	420.76 77	2700	804.7677	07-Mar-2023 08:32:36	false
MERD N	BLEUZ	28-022120	IFPA	FENCE	N32° 20' 09.9300"	W088° 44' 35.3800"	305.0000	10.0000	305.0000	1A (+20/+3)	false	S	499.66 57	2700	804.6657	07-Mar-2023 08:32:36	true
MERD N	BLEUZ	28-033037	IFPA	TREE	N32° 20' 12.6100"	W088° 44' 32.7600"	305.0000	0.0000	305.0000	1A (+20/+3)	false	S	499.65 75	2700	804.6575	07-Mar-2023 08:32:36	false
MERD N	BLEUZ	28-032147	IFPA	TREE	N32° 20' 12.1400"	W088° 44' 30.5500"	312.0000	0.0000	312.0000	1A (+20/+3)	false	S	492.40 41	2700	804.4041	07-Mar-2023 08:32:36	false
MERD N	BLEUZ	28-022082	IFPA	POLE	N32° 20' 11.4600"	W088° 44' 28.1900"	320.0000	26.0000	320.0000	1A (+20/+3)	false	S	484.18 57	2700	804.1857	07-Mar-2023 08:32:36	true
MERD N	BLEUZ	28-033039	IFPA	TREE	N32° 20' 12.0600"	W088° 44' 33.0400"	305.0000	0.0000	305.0000	1A (+20/+3)	false	S	498.95 89	2700	803.9589	07-Mar-2023 08:32:36	false
MERD N	BLEUZ	28-032664	IFPA	TREE	N32° 20' 44.6100"	W088° 42' 51.3100"	495.0000	0.0000	495.0000	1B (+20/+10)	false	S	308.92 59	2700	803.9259	07-Mar-2023 08:32:36	false
MERD N	BLEUZ	28-031942	IFPA	TREE	N32° 20' 01.3800"	W088° 44' 40.4900"	313.0000	0.0000	313.0000	1A (+20/+3)	false	S	490.86 37	2700	803.8637	07-Mar-2023 08:32:36	false
MERD N	BLEUZ	28-031320	IFPA	TREE	N32° 20' 17.8800"	W088° 44' 26.5700"	307.0000	0.0000	307.0000	1A (+20/+3)	false	S	496.82 11	2700	803.8211	07-Mar-2023 08:32:36	false
MERD N	BLEUZ	28-037097	IFPA	TREE	N32° 20' 03.6600"	W088° 44' 41.1800"	305.0000	0.0000	305.0000	1A (+20/+3)	false	S	498.78 96	2700	803.7896	07-Mar-2023 08:32:36	false
MERD N	BLEUZ	28-022042	IFPA	POLE	N32° 20' 17.0400"	W088° 44' 19.6500"	328.0000	34.0000	328.0000	1A (+20/+3)	false	S	475.78 59	2700	803.7859	07-Mar-2023 08:32:36	true
MERD N	BLEUZ	28-033742	IFPA	TREE	N32° 20' 03.8000"	W088° 44' 41.4000"	304.0000	0.0000	304.0000	1A (+20/+3)	false	S	499.75 91	2700	803.7591	07-Mar-2023 08:32:36	false
MERD N	BLEUZ	28-037079	IFPA	TREE	N32° 19' 59.7200"	W088° 44' 38.7500"	322.0000	0.0000	322.0000	1A (+20/+3)	false	S	481.72 93	2700	803.7293	07-Mar-2023 08:32:36	false
MERD N	BLEUZ	28-032092	IFPA	TREE	N32° 19' 55.2100"	W088° 44' 22.5400"	378.0000	0.0000	378.0000	1A (+20/+3)	false	S	425.70 45	2700	803.7045	07-Mar-2023 08:32:36	false
MERD N	BLEUZ	28-022085	IFPA	POLE	N32° 20' 12.4400"	W088° 44' 29.9900"	312.0000	17.0000	312.0000	1A (+20/+3)	false	S	491.67 83	2700	803.6783	07-Mar-2023 08:32:36	true
MERD N	BLEUZ	28-033756	IFPA	TREE	N32° 20' 02.2300"	W088° 44' 41.0400"	309.0000	0.0000	309.0000	1A (+20/+3)	false	S	494.61 42	2700	803.6142	07-Mar-2023 08:32:36	false

TRSSH (RNAV)

MERD N	BLEUZ	28-031949	IFPA	TREE	N32° 20' 02.7400"	W088° 44' 42.3600"	304.0000	0.0000	304.0000	1A (+20/+3)	false	S	499.55 52	2700	803.5552	07-Mar-2023 08:32:36	false
MERD N	BLEUZ	28-022319	IFPA	BUILDIN G	N32° 20' 04.0900"	W088° 44' 41.0200"	304.0000	11.0000	304.0000	1A (+20/+3)	false	S	499.49 59	2700	803.4959	07-Mar-2023 08:32:36	true
MERD N	BLEUZ	28-033657	IFPA	TREE	N32° 20' 02.4700"	W088° 44' 12.0600"	387.0000	0.0000	387.0000	1A (+20/+3)	false	S	416.49 05	2700	803.4905	07-Mar-2023 08:32:36	false
MERD N	BLEUZ	28-037121	IFPA	TREE	N32° 20' 19.1600"	W088° 44' 04.1900"	364.0000	0.0000	364.0000	1A (+20/+3)	false	S	439.39 92	2700	803.3992	07-Mar-2023 08:32:36	false
MERD N	BLEUZ	28-032132	IFPA	BUILDIN G	N32° 20' 03.7400"	W088° 44' 40.5900"	306.0000	0.0000	306.0000	1A (+20/+3)	false	S	497.39 84	2700	803.3984	07-Mar-2023 08:32:36	true
MERD N	BLEUZ	28-032492	IFPA	TREE	N32° 20' 53.7000"	W088° 43' 05.4100"	432.0000	0.0000	432.0000	1A (+20/+3)	false	S	371.36 42	2700	803.3642	07-Mar-2023 08:32:36	false
MERD N	BLEUZ	28-044984	IFPA	TREE	N32° 20' 51.6700"	W088° 43' 05.9200"	436.0000	0.0000	436.0000	1A (+20/+3)	false	S	367.36 1	2700	803.361	07-Mar-2023 08:32:36	false
MERD N	BLEUZ	28-022039	IFPA	POLE	N32° 20' 17.6100"	W088° 44' 19.6700"	326.0000	32.0000	326.0000	1A (+20/+3)	false	S	477.35 3	2700	803.353	07-Mar-2023 08:32:36	true
MERD N	BLEUZ	28-022330	IFPA	INDUSTR IAL_SYS TEM	N32° 20' 21.4700"	W088° 44' 19.2000"	317.0000	23.0000	317.0000	1A (+20/+3)	false	S	486.32	2700	803.32	07-Mar-2023 08:32:36	true
MERD N	BLEUZ	28-032974	IFPA	TREE	N32° 20' 35.6800"	W088° 42' 41.3200"	545.0000	0.0000	545.0000	1B (+20/+10)	false	S	258.07 77	2700	803.0777	07-Mar-2023 08:32:36	false
MERD N	BLEUZ	28-022188	IFPA	POLE	N32° 19' 50.3500"	W088° 44' 45.4200"	328.0000	38.0000	328.0000	1A (+20/+3)	false	S	474.99 2	2700	802.992	07-Mar-2023 08:32:36	true
MERD N	BLEUZ	28-044537	IFPA	TREE	N32° 20' 51.9400"	W088° 42' 54.8300"	465.0000	0.0000	465.0000	1B (+20/+10)	false	S	337.94 8	2700	802.948	07-Mar-2023 08:32:36	false
MERD N	BLEUZ	28-038512	IFPA	TREE	N32° 20' 11.8100"	W088° 44' 31.7700"	308.0000	0.0000	308.0000	1A (+20/+3)	false	S	494.84 39	2700	802.8439	07-Mar-2023 08:32:36	false
MERD N	BLEUZ	28-022066	IFPA	POLE	N32° 20' 07.7600"	W088° 44' 18.4300"	355.0000	65.0000	355.0000	1A (+20/+3)	false	S	447.84 16	2700	802.8416	07-Mar-2023 08:32:36	true
MERD N	BLEUZ	28-022305	IFPA	INDUSTR IAL_SYS TEM	N32° 20' 20.0300"	W088° 44' 20.0300"	318.0000	24.0000	318.0000	1A (+20/+3)	false	S	484.75 39	2700	802.7539	07-Mar-2023 08:32:36	true
MERD N	BLEUZ	28-022090	IFPA	POLE	N32° 20' 09.8900"	W088° 44' 28.0900"	323.0000	29.0000	323.0000	1A (+20/+3)	false	S	479.74 73	2700	802.7473	07-Mar-2023 08:32:36	true
MERD N	BLEUZ	28-031392	IFPA	TREE	N32° 20' 20.9200"	W088° 44' 07.0100"	351.0000	0.0000	351.0000	1A (+20/+3)	false	S	451.73 36	2700	802.7336	07-Mar-2023 08:32:36	false
MERD N	BLEUZ	28-037701	IFPA	TREE	N32° 20' 11.9300"	W088° 44' 30.8600"	310.0000	0.0000	310.0000	1A (+20/+3)	false	S	492.68 93	2700	802.6893	07-Mar-2023 08:32:36	false
MERD N	BLEUZ	28-022084	IFPA	POLE	N32° 20' 10.6200"	W088° 44' 27.7200"	322.0000	28.0000	322.0000	1A (+20/+3)	false	S	480.67 91	2700	802.6791	07-Mar-2023 08:32:36	true
MERD N	BLEUZ	28-032496	IFPA	TREE	N32° 20' 53.0300"	W088° 43' 03.2000"	439.0000	0.0000	439.0000	1A (+20/+3)	false	S	363.58 14	2700	802.5814	07-Mar-2023 08:32:36	false
MERD N	BLEUZ	28-038439	IFPA	TREE	N32° 20' 02.3400"	W088° 44' 39.0700"	313.0000	0.0000	313.0000	1A (+20/+3)	false	S	489.55 2	2700	802.552	07-Mar-2023 08:32:36	false
MERD N	BLEUZ	28-031653	IFPA	TREE	N32° 20' 07.7500"	W088° 44' 37.0500"	304.0000	0.0000	304.0000	1A (+20/+3)	false	S	498.41 91	2700	802.4191	07-Mar-2023 08:32:36	false
MERD N	BLEUZ	28-022302	IFPA	INDUSTR IAL_SYS TEM	N32° 20' 20.6000"	W088° 44' 19.6900"	317.0000	23.0000	317.0000	1A (+20/+3)	false	S	485.34 26	2700	802.3426	07-Mar-2023 08:32:36	true
MERD N	BLEUZ	28-022298	IFPA	BUILDIN G	N32° 20' 22.0700"	W088° 44' 18.5600"	316.0000	22.0000	316.0000	1A (+20/+3)	false	S	486.17 31	2700	802.1731	07-Mar-2023 08:32:36	true
MERD N	BLEUZ	28-033745	IFPA	TREE	N32° 20' 02.5700"	W088° 44' 40.9100"	307.0000	0.0000	307.0000	1A (+20/+3)	false	S	495.16 32	2700	802.1632	07-Mar-2023 08:32:36	false

TRSSH (RNAV)

MERD N	BLEUZ	28-022078	IFPA	POLE	N32° 20' 09.9600"	W088° 44' 24.4400"	332.0000	39.0000	332.0000	1A (+20/+3)	false	S	470.01 35	2700	802.0135	07-Mar-2023 08:32:36	true
MERD N	BLEUZ	28-043875	IFPA	TREE	N32° 20' 06.1000"	W088° 44' 33.3600"	318.0000	0.0000	318.0000	1A (+20/+3)	false	S	484.01 17	2700	802.0117	07-Mar-2023 08:32:36	false
MERD N	BLEUZ	28-022097	IFPA	TANK	N32° 20' 09.4300"	W088° 44' 28.6100"	322.0000	28.0000	322.0000	1A (+20/+3)	false	S	479.93 98	2700	801.9398	07-Mar-2023 08:32:36	true
MERD N	BLEUZ	28-044651	IFPA	TREE	N32° 20' 01.4300"	W088° 44' 12.5000"	387.0000	0.0000	387.0000	1A (+20/+3)	false	S	414.92 61	2700	801.9261	07-Mar-2023 08:32:36	false
MERD N	BLEUZ	28-037418	IFPA	TREE	N32° 19' 58.0400"	W088° 44' 44.8200"	308.0000	0.0000	308.0000	1A (+20/+3)	false	S	493.76 85	2700	801.7685	07-Mar-2023 08:32:36	false
MERD N	BLEUZ	28-022321	IFPA	BUILDIN G	N32° 20' 02.3900"	W088° 44' 41.9700"	304.0000	12.0000	304.0000	1A (+20/+3)	false	S	497.56 64	2700	801.5664	07-Mar-2023 08:32:36	true
MERD N	BLEUZ	28-022148	IFPA	FENCE	N32° 20' 02.9100"	W088° 44' 41.8200"	303.0000	11.0000	303.0000	1A (+20/+3)	false	S	498.53 87	2700	801.5387	07-Mar-2023 08:32:36	true
MERD N	BLEUZ	28-031649	IFPA	TREE	N32° 20' 05.5400"	W088° 44' 33.6900"	318.0000	0.0000	318.0000	1A (+20/+3)	false	S	483.42 24	2700	801.4224	07-Mar-2023 08:32:36	false
MERD N	BLEUZ	28-020398	IFPA	TRANSMI SSION_LI NE	N32° 18' 16.7800"	W088° 46' 06.5600"	354.0000	70.0000	354.0000	5E (+500/+125)	false	S	447.30 09	2700	801.3009	07-Mar-2023 08:32:36	true
MERD N	BLEUZ	28-044322	IFPA	TREE	N32° 20' 02.0800"	W088° 44' 39.2300"	312.0000	0.0000	312.0000	1A (+20/+3)	false	S	489.29 68	2700	801.2968	07-Mar-2023 08:32:36	false
MERD N	BLEUZ	28-022144	IFPA	FENCE	N32° 20' 03.2300"	W088° 44' 41.7800"	302.0000	10.0000	302.0000	1A (+20/+3)	false	S	499.27 92	2700	801.2792	07-Mar-2023 08:32:36	true
MERD N	BLEUZ	28-022111	IFPA	POLE	N32° 20' 10.4500"	W088° 44' 33.9900"	304.0000	9.0000	304.0000	1A (+20/+3)	false	S	497.26 8	2700	801.268	07-Mar-2023 08:32:36	true
MERD N	BLEUZ	28-033455	IFPA	TREE	N32° 19' 58.4500"	W088° 44' 44.5900"	307.0000	0.0000	307.0000	1A (+20/+3)	false	S	494.23 14	2700	801.2314	07-Mar-2023 08:32:36	false
MERD N	BLEUZ	28-033355	IFPA	TREE	N32° 20' 42.7900"	W088° 42' 50.6000"	499.0000	0.0000	499.0000	1B (+20/+10)	false	S	302.16 54	2700	801.1654	07-Mar-2023 08:32:36	false
MERD N	BLEUZ	28-022124	IFPA	FENCE	N32° 20' 09.3100"	W088° 44' 35.7400"	302.0000	8.0000	302.0000	1A (+20/+3)	false	S	498.99 87	2700	800.9987	07-Mar-2023 08:32:36	true
MERD N	BLEUZ	28-043877	IFPA	TREE	N32° 20' 11.0000"	W088° 44' 33.6900"	303.0000	0.0000	303.0000	1A (+20/+3)	false	S	497.91 23	2700	800.9123	07-Mar-2023 08:32:36	false
MERD N	BLEUZ	28-031789	IFPA	TREE	N32° 20' 01.3900"	W088° 44' 41.9600"	306.0000	0.0000	306.0000	1A (+20/+3)	false	S	494.88 55	2700	800.8855	07-Mar-2023 08:32:36	false
MERD N	BLEUZ	28-022143	IFPA	FENCE	N32° 20' 03.6900"	W088° 44' 41.5300"	301.0000	8.0000	301.0000	1A (+20/+3)	false	S	499.82 05	2700	800.8205	07-Mar-2023 08:32:36	true
MERD N	BLEUZ	28-046247	IFPA	TREE	N32° 20' 02.1500"	W088° 44' 41.5600"	305.0000	0.0000	305.0000	1A (+20/+3)	false	S	495.81 52	2700	800.8152	07-Mar-2023 08:32:36	false
MERD N	BLEUZ	28-033463	IFPA	TREE	N32° 19' 57.3500"	W088° 44' 44.7700"	309.0000	0.0000	309.0000	1A (+20/+3)	false	S	491.80 15	2700	800.8015	07-Mar-2023 08:32:36	false
MERD N	BLEUZ	28-022170	IFPA	POLE	N32° 19' 56.3100"	W088° 44' 43.4600"	315.0000	25.0000	315.0000	1A (+20/+3)	false	S	485.48 12	2700	800.4812	07-Mar-2023 08:32:36	true
MERD N	BLEUZ	28-022083	IFPA	POLE	N32° 20' 08.1000"	W088° 44' 24.2100"	336.0000	44.0000	336.0000	1A (+20/+3)	false	S	464.45 22	2700	800.4522	07-Mar-2023 08:32:36	true
MERD N	BLEUZ	28-022021	IFPA	POLE	N32° 20' 21.8900"	W088° 44' 18.4600"	315.0000	21.0000	315.0000	1A (+20/+3)	false	S	485.42 37	2700	800.4237	07-Mar-2023 08:32:36	true
MERD N	BLEUZ	28-022048	IFPA	POLE	N32° 20' 15.7600"	W088° 44' 19.6100"	328.0000	35.0000	328.0000	1A (+20/+3)	false	S	472.28 01	2700	800.2801	07-Mar-2023 08:32:36	true
MERD N	BLEUZ	28-037858	IFPA	TREE	N32° 20' 03.8000"	W088° 44' 36.4000"	314.0000	0.0000	314.0000	1A (+20/+3)	false	S	486.16 99	2700	800.1699	07-Mar-2023 08:32:36	false
MERD N	BLEUZ	28-044546	IFPA	TREE	N32° 19' 58.2500"	W088° 44' 44.7000"	306.0000	0.0000	306.0000	1A (+20/+3)	false	S	493.99 97	2700	799.9997	07-Mar-2023 08:32:36	false

TRSSH (RNAV)



MERD N	BLEUZ	28-022077	IFPA	POLE	N32° 20' 07.9500"	W088° 44' 21.9200"	342.0000	51.0000	342.0000	1A (+20/+3)	false	S	457.83 06	2700	799.8306	07-Mar-2023 08:32:36	true
MERD N	BLEUZ	28-032152	IFPA	TREE	N32° 20' 00.5500"	W088° 44' 38.3300"	317.0000	0.0000	317.0000	1A (+20/+3)	false	S	482.79 05	2700	799.7905	07-Mar-2023 08:32:36	false
MERD N	BLEUZ	28-032565	IFPA	TREE	N32° 20' 45.2900"	W088° 42' 40.2800"	519.0000	0.0000	519.0000	1B (+20/+10)	false	S	280.76 47	2700	799.7647	07-Mar-2023 08:32:36	false
MERD N	BLEUZ	28-021974	IFPA	TOWER	N32° 19' 22.9500"	W088° 45' 14.6400"	318.0000	37.0000	318.0000	1A (+20/+3)	false	S	481.70 79	2700	799.7079	07-Mar-2023 08:32:36	true
MERD N	BLEUZ	28-032245	IFPA	TREE	N32° 20' 10.1500"	W088° 44' 31.8500"	309.0000	0.0000	309.0000	1A (+20/+3)	false	S	490.65 59	2700	799.6559	07-Mar-2023 08:32:36	false
MERD N	BLEUZ	28-037699	IFPA	TREE	N32° 20' 12.5800"	W088° 44' 30.4900"	306.0000	0.0000	306.0000	1A (+20/+3)	false	S	493.40 87	2700	799.4087	07-Mar-2023 08:32:36	false
MERD N	BLEUZ	28-032153	IFPA	TREE	N32° 20' 01.7900"	W088° 44' 40.2700"	308.0000	0.0000	308.0000	1A (+20/+3)	false	S	491.35 38	2700	799.3538	07-Mar-2023 08:32:36	false
MERD N	BLEUZ	28-037419	IFPA	TREE	N32° 19' 57.6300"	W088° 44' 44.3300"	308.0000	0.0000	308.0000	1A (+20/+3)	false	S	491.34 87	2700	799.3487	07-Mar-2023 08:32:36	false
MERD N	BLEUZ	28-032252	IFPA	TREE	N32° 20' 09.1000"	W088° 44' 32.3800"	310.0000	0.0000	310.0000	1A (+20/+3)	false	S	489.30 98	2700	799.3098	07-Mar-2023 08:32:36	false
MERD N	BLEUZ	28-022157	IFPA	POLE	N32° 20' 01.9200"	W088° 44' 43.0400"	300.0000	8.0000	300.0000	1A (+20/+3)	false	S	499.22 72	2700	799.2272	07-Mar-2023 08:32:36	true
MERD N	BLEUZ	28-031953	IFPA	TREE	N32° 20' 02.3500"	W088° 44' 42.6100"	300.0000	0.0000	300.0000	1A (+20/+3)	false	S	499.19 97	2700	799.1997	07-Mar-2023 08:32:36	false
MERD N	BLEUZ	28-022153	IFPA	FENCE	N32° 20' 02.6700"	W088° 44' 41.8100"	301.0000	9.0000	301.0000	1A (+20/+3)	false	S	497.87 46	2700	798.8746	07-Mar-2023 08:32:36	true
MERD N	BLEUZ	28-033275	IFPA	TREE	N32° 20' 44.1300"	W088° 42' 38.1300"	527.0000	0.0000	527.0000	1B (+20/+10)	false	S	271.84 4	2700	798.844	07-Mar-2023 08:32:36	false
MERD N	BLEUZ	28-032497	IFPA	TREE	N32° 20' 52.0600"	W088° 42' 58.7000"	450.0000	0.0000	450.0000	1A (+20/+3)	false	S	348.78 06	2700	798.7806	07-Mar-2023 08:32:36	false
MERD N	BLEUZ	28-022088	IFPA	POLE	N32° 20' 08.4300"	W088° 44' 25.8100"	329.0000	36.0000	329.0000	1A (+20/+3)	false	S	469.67 63	2700	798.6763	07-Mar-2023 08:32:36	true
MERD N	BLEUZ	28-022316	IFPA	BUILDIN G	N32° 20' 05.6900"	W088° 44' 32.5300"	318.0000	24.0000	318.0000	1A (+20/+3)	false	S	480.66 79	2700	798.6679	07-Mar-2023 08:32:36	true
MERD N	BLEUZ	28-038492	IFPA	TREE	N32° 20' 07.6100"	W088° 44' 35.6500"	304.0000	0.0000	304.0000	1A (+20/+3)	false	S	494.24 26	2700	798.2426	07-Mar-2023 08:32:36	false
MERD N	BLEUZ	28-044023	IFPA	TREE	N32° 20' 31.0200"	W088° 43' 48.4700"	370.0000	0.0000	370.0000	1A (+20/+3)	false	S	428.15 99	2700	798.1599	07-Mar-2023 08:32:36	false
MERD N	BLEUZ	28-033648	IFPA	TREE	N32° 19' 58.6000"	W088° 44' 41.7900"	311.0000	0.0000	311.0000	1A (+20/+3)	false	S	487.01 94	2700	798.0194	07-Mar-2023 08:32:36	false
MERD N	BLEUZ	28-031823	IFPA	TREE	N32° 20' 00.4300"	W088° 44' 44.3100"	299.0000	0.0000	299.0000	1A (+20/+3)	false	S	498.72 48	2700	797.7248	07-Mar-2023 08:32:36	false
MERD N	BLEUZ	28-022112	IFPA	SIGN	N32° 20' 10.8100"	W088° 44' 34.4600"	298.0000	3.0000	298.0000	1A (+20/+3)	false	S	499.50 08	2700	797.5008	07-Mar-2023 08:32:36	true
MERD N	BLEUZ	28-032982	IFPA	TREE	N32° 20' 34.8600"	W088° 43' 42.1800"	376.0000	0.0000	376.0000	1A (+20/+3)	false	S	421.26 06	2700	797.2606	07-Mar-2023 08:32:36	false
MERD N	BLEUZ	28-022068	IFPA	POLE	N32° 20' 10.8000"	W088° 44' 22.5700"	330.0000	38.0000	330.0000	1A (+20/+3)	false	S	467.16 08	2700	797.1608	07-Mar-2023 08:32:36	true
MERD N	BLEUZ	28-022154	IFPA	FENCE	N32° 20' 02.4400"	W088° 44' 41.7700"	300.0000	8.0000	300.0000	1A (+20/+3)	false	S	497.15 55	2700	797.1555	07-Mar-2023 08:32:36	true
MERD N	BLEUZ	28-022091	IFPA	POLE	N32° 20' 08.1100"	W088° 44' 25.9200"	328.0000	35.0000	328.0000	1A (+20/+3)	false	S	469.12 6	2700	797.126	07-Mar-2023 08:32:36	true
MERD N	BLEUZ	28-032529	IFPA	TREE	N32° 19' 52.5300"	W088° 42' 19.0700"	714.0000	0.0000	714.0000	1B (+20/+10)	false	S	83.067 5	2700	797.0675	07-Mar-2023 08:32:36	false

TRSSH (RNAV)

MERD N	BLEUZ	28-031382	IFPA	TREE	N32° 20' 10.1900"	W088° 44' 34.1500"	300.0000	0.0000	300.0000	1A (+20/+3)	false	S	497.01 29	2700	797.0129	07-Mar-2023 08:32:36	false
MERD N	BLEUZ	28-022127	IFPA	FENCE	N32° 20' 08.8100"	W088° 44' 35.8300"	299.0000	5.0000	299.0000	1A (+20/+3)	false	S	497.91 64	2700	796.9164	07-Mar-2023 08:32:36	true
MERD N	BLEUZ	28-031935	IFPA	BUILDIN G	N32° 20' 19.6600"	W088° 44' 19.7100"	314.0000	0.0000	314.0000	1A (+20/+3)	false	S	482.90 23	2700	796.9023	07-Mar-2023 08:32:36	true
MERD N	BLEUZ	28-022155	IFPA	FENCE	N32° 20' 02.2600"	W088° 44' 41.7000"	300.0000	8.0000	300.0000	1A (+20/+3)	false	S	496.48 76	2700	796.4876	07-Mar-2023 08:32:36	true
MERD N	BLEUZ	28-031952	IFPA	TREE	N32° 20' 00.9000"	W088° 44' 40.8200"	306.0000	0.0000	306.0000	1A (+20/+3)	false	S	490.48 68	2700	796.4868	07-Mar-2023 08:32:36	false
MERD N	BLEUZ	28-032110	IFPA	TREE	N32° 20' 41.0400"	W088° 42' 51.6500"	496.0000	0.0000	496.0000	1B (+20/+10)	false	S	300.37 24	2700	796.3724	07-Mar-2023 08:32:36	false
MERD N	BLEUZ	28-033744	IFPA	TREE	N32° 20' 02.2200"	W088° 44' 40.0700"	304.0000	0.0000	304.0000	1A (+20/+3)	false	S	491.95 14	2700	795.9514	07-Mar-2023 08:32:36	false
MERD N	BLEUZ	28-031675	IFPA	TREE	N32° 20' 04.5400"	W088° 44' 37.4100"	305.0000	0.0000	305.0000	1A (+20/+3)	false	S	490.87 88	2700	795.8788	07-Mar-2023 08:32:36	false
MERD N	BLEUZ	28-032305	IFPA	TREE	N32° 20' 38.3800"	W088° 42' 36.3800"	544.0000	0.0000	544.0000	1B (+20/+10)	false	S	251.82 45	2700	795.8245	07-Mar-2023 08:32:36	false
MERD N	BLEUZ	28-022122	IFPA	SIGN	N32° 20' 09.0900"	W088° 44' 35.0700"	299.0000	5.0000	299.0000	1A (+20/+3)	false	S	496.59 4	2700	795.594	07-Mar-2023 08:32:36	true
MERD N	BLEUZ	28-031966	IFPA	TREE	N32° 20' 12.3900"	W088° 44' 31.4200"	300.0000	0.0000	300.0000	1A (+20/+3)	false	S	495.43 2	2700	795.432	07-Mar-2023 08:32:36	false
MERD N	BLEUZ	28-031654	IFPA	TREE	N32° 20' 06.7000"	W088° 44' 36.1900"	302.0000	0.0000	302.0000	1A (+20/+3)	false	S	493.29 53	2700	795.2953	07-Mar-2023 08:32:36	false
MERD N	BLEUZ	28-022308	IFPA	BUILDIN G	N32° 20' 17.6500"	W088° 44' 21.0400"	314.0000	20.0000	314.0000	1A (+20/+3)	false	S	481.18 22	2700	795.1822	07-Mar-2023 08:32:36	true
MERD N	BLEUZ	28-022072	IFPA	POLE	N32° 20' 11.8900"	W088° 44' 25.4600"	317.0000	23.0000	317.0000	1A (+20/+3)	false	S	477.90 76	2700	794.9076	07-Mar-2023 08:32:36	true
MERD N	BLEUZ	28-032561	IFPA	TREE	N32° 20' 50.0100"	W088° 42' 54.4800"	463.0000	0.0000	463.0000	1B (+20/+10)	false	S	331.87 36	2700	794.8736	07-Mar-2023 08:32:36	false
MERD N	BLEUZ	28-022332	IFPA	BUILDIN G	N32° 20' 17.7500"	W088° 44' 22.6600"	309.0000	15.0000	309.0000	1A (+20/+3)	false	S	485.85 01	2700	794.8501	07-Mar-2023 08:32:36	true
MERD N	BLEUZ	28-032860	IFPA	TREE	N32° 20' 38.3000"	W088° 43' 03.3200"	470.0000	0.0000	470.0000	1B (+20/+10)	false	S	324.80 53	2700	794.8053	07-Mar-2023 08:32:36	false
MERD N	BLEUZ	28-031652	IFPA	TREE	N32° 20' 07.0100"	W088° 44' 35.9900"	301.0000	0.0000	301.0000	1A (+20/+3)	false	S	493.57 44	2700	794.5744	07-Mar-2023 08:32:36	false
MERD N	BLEUZ	28-031672	IFPA	TREE	N32° 20' 04.9200"	W088° 44' 37.1900"	303.0000	0.0000	303.0000	1A (+20/+3)	false	S	491.28 93	2700	794.2893	07-Mar-2023 08:32:36	false
MERD N	BLEUZ	28-032307	IFPA	TREE	N32° 20' 43.3500"	W088° 42' 57.0900"	473.0000	0.0000	473.0000	1B (+20/+10)	false	S	321.28 46	2700	794.2846	07-Mar-2023 08:32:36	false
MERD N	BLEUZ	28-044194	IFPA	TREE	N32° 20' 05.6100"	W088° 44' 36.8000"	302.0000	0.0000	302.0000	1A (+20/+3)	false	S	492.06 05	2700	794.0605	07-Mar-2023 08:32:36	false
MERD N	BLEUZ	28-022306	IFPA	BUILDIN G	N32° 20' 19.6100"	W088° 44' 20.0800"	310.0000	16.0000	310.0000	1A (+20/+3)	false	S	483.77 51	2700	793.7751	07-Mar-2023 08:32:36	true
MERD N	BLEUZ	28-031651	IFPA	TREE	N32° 20' 06.2100"	W088° 44' 35.0000"	305.0000	0.0000	305.0000	1A (+20/+3)	false	S	488.76 07	2700	793.7607	07-Mar-2023 08:32:36	false
MERD N	BLEUZ	28-022046	IFPA	POLE	N32° 20' 14.5600"	W088° 44' 17.5900"	330.0000	37.0000	330.0000	1A (+20/+3)	false	S	463.60 58	2700	793.6058	07-Mar-2023 08:32:36	true
MERD N	BLEUZ	28-031670	IFPA	TREE	N32° 20' 06.0000"	W088° 44' 36.5600"	301.0000	0.0000	301.0000	1A (+20/+3)	false	S	492.44 32	2700	793.4432	07-Mar-2023 08:32:36	false
MERD N	BLEUZ	28-022138	IFPA	POLE	N32° 20' 05.3500"	W088° 44' 37.1900"	301.0000	8.0000	301.0000	1A (+20/+3)	false	S	492.43 04	2700	793.4304	07-Mar-2023 08:32:36	true

TRSSH (RNAV)

MERD N	BLEUZ	28-022132	IFPA	FENCE	N32° 20' 08.0800"	W088° 44' 36.2600"	296.0000	2.0000	296.0000	1A (+20/+3)	false	S	497.14 78	2700	793.1478	07-Mar-2023 08:32:36	true
MERD N	BLEUZ	28-037842	IFPA	TREE	N32° 20' 44.4200"	W088° 42' 50.3000"	487.0000	0.0000	487.0000	1B (+20/+10)	false	S	305.67 75	2700	792.6775	07-Mar-2023 08:32:36	false
MERD N	BLEUZ	28-021998	IFPA	TOWER	N32° 19' 22.8000"	W088° 45' 14.7600"	311.0000	30.0000	311.0000	2C (+50/+20)	false	S	481.63 61	2700	792.6361	07-Mar-2023 08:32:36	true
MERD N	BLEUZ	28-031932	IFPA	BUILDIN G	N32° 20' 19.7200"	W088° 44' 19.5500"	310.0000	0.0000	310.0000	1A (+20/+3)	false	S	482.62 67	2700	792.6267	07-Mar-2023 08:32:36	true
MERD N	BLEUZ	28-038778	IFPA	TREE	N32° 20' 35.7600"	W088° 43' 41.3600"	371.0000	0.0000	371.0000	1A (+20/+3)	false	S	421.42 13	2700	792.4213	07-Mar-2023 08:32:36	false
MERD N	BLEUZ	28-022134	IFPA	FENCE	N32° 20' 07.1900"	W088° 44' 36.7700"	295.0000	1.0000	295.0000	1A (+20/+3)	false	S	496.17 2	2700	791.172	07-Mar-2023 08:32:36	true
MERD N	BLEUZ	28-022333	IFPA	BUILDIN G	N32° 20' 17.4800"	W088° 44' 22.6300"	306.0000	12.0000	306.0000	1A (+20/+3)	false	S	485.05 21	2700	791.0521	07-Mar-2023 08:32:36	true
MERD N	BLEUZ	28-022135	IFPA	FENCE	N32° 20' 06.8300"	W088° 44' 36.6500"	296.0000	2.0000	296.0000	1A (+20/+3)	false	S	494.89 04	2700	790.8904	07-Mar-2023 08:32:36	true
MERD N	BLEUZ	28-032525	IFPA	TREE	N32° 19' 52.8100"	W088° 42' 20.1500"	704.0000	0.0000	704.0000	1B (+20/+10)	false	S	86.745 4	2700	790.7454	07-Mar-2023 08:32:36	false
MERD N	BLEUZ	28-021973	IFPA	POLE	N32° 19' 26.2600"	W088° 45' 13.7600"	302.0000	22.0000	302.0000	1A (+20/+3)	false	S	488.09 89	2700	790.0989	07-Mar-2023 08:32:36	true
MERD N	BLEUZ	28-033766	IFPA	TREE	N32° 20' 30.8700"	W088° 42' 45.1600"	534.0000	0.0000	534.0000	1B (+20/+10)	false	S	255.74 12	2700	789.7412	07-Mar-2023 08:32:36	false
MERD N	BLEUZ	28-037005	IFPA	TREE	N32° 20' 44.0200"	W088° 42' 35.9500"	524.0000	0.0000	524.0000	1B (+20/+10)	false	S	265.62 94	2700	789.6294	07-Mar-2023 08:32:36	false
MERD N	BLEUZ	28-037694	IFPA	TREE	N32° 20' 39.7700"	W088° 43' 06.2000"	453.0000	0.0000	453.0000	1B (+20/+10)	false	S	336.53 24	2700	789.5324	07-Mar-2023 08:32:36	false
MERD N	BLEUZ	28-036986	IFPA	TREE	N32° 20' 39.4600"	W088° 43' 06.3900"	453.0000	0.0000	453.0000	1B (+20/+10)	false	S	336.22 57	2700	789.2257	07-Mar-2023 08:32:36	false
MERD N	BLEUZ	28-032107	IFPA	TREE	N32° 20' 39.1900"	W088° 42' 47.4300"	505.0000	0.0000	505.0000	1B (+20/+10)	false	S	283.99 6	2700	788.996	07-Mar-2023 08:32:36	false
MERD N	BLEUZ	28-032559	IFPA	TREE	N32° 20' 50.6300"	W088° 42' 57.2100"	448.0000	0.0000	448.0000	1B (+20/+10)	false	S	340.93 64	2700	788.9364	07-Mar-2023 08:32:36	false
MERD N	BLEUZ	28-037056	IFPA	TREE	N32° 20' 38.5200"	W088° 42' 48.7900"	503.0000	0.0000	503.0000	1B (+20/+10)	false	S	285.91 23	2700	788.9123	07-Mar-2023 08:32:36	false
MERD N	BLEUZ	28-032111	IFPA	TREE	N32° 20' 40.4000"	W088° 42' 48.3100"	499.0000	0.0000	499.0000	1B (+20/+10)	false	S	289.59 9	2700	788.599	07-Mar-2023 08:32:36	false
MERD N	BLEUZ	28-032973	IFPA	TREE	N32° 20' 35.0100"	W088° 42' 43.6600"	525.0000	0.0000	525.0000	1B (+20/+10)	false	S	262.65 65	2700	787.6565	07-Mar-2023 08:32:36	false
MERD N	BLEUZ	28-044312	IFPA	TREE	N32° 20' 38.2000"	W088° 42' 48.2500"	504.0000	0.0000	504.0000	1B (+20/+10)	false	S	283.59 57	2700	787.5957	07-Mar-2023 08:32:36	false
MERD N	BLEUZ	28-032976	IFPA	TREE	N32° 20' 32.8100"	W088° 42' 39.5600"	541.0000	0.0000	541.0000	1B (+20/+10)	false	S	245.67 68	2700	786.6768	07-Mar-2023 08:32:36	false
MERD N	BLEUZ	28-032859	IFPA	TREE	N32° 20' 39.4600"	W088° 43' 06.0600"	451.0000	0.0000	451.0000	1B (+20/+10)	false	S	335.32 91	2700	786.3291	07-Mar-2023 08:32:36	false
MERD N	BLEUZ	28-032560	IFPA	TREE	N32° 20' 51.4000"	W088° 42' 55.1700"	448.0000	0.0000	448.0000	1B (+20/+10)	false	S	337.43 82	2700	785.4382	07-Mar-2023 08:32:36	false
MERD N	BLEUZ	28-037728	IFPA	TREE	N32° 20' 40.7500"	W088° 42' 47.1300"	498.0000	0.0000	498.0000	1B (+20/+10)	false	S	287.32 23	2700	785.3223	07-Mar-2023 08:32:36	false
MERD N	BLEUZ	28-032105	IFPA	TREE	N32° 20' 39.8800"	W088° 42' 49.0700"	495.0000	0.0000	495.0000	1B (+20/+10)	false	S	290.28 34	2700	785.2834	07-Mar-2023 08:32:36	false
MERD N	BLEUZ	28-032667	IFPA	TREE	N32° 20' 46.6800"	W088° 42' 46.8000"	483.0000	0.0000	483.0000	1B (+20/+10)	false	S	302.16 83	2700	785.1683	07-Mar-2023 08:32:36	false

TRSSH (RNAV)

MERD N	BLEUZ	28-032756	IFPA	TREE	N32° 20' 38.0300"	W088° 42' 43.8300"	514.0000	0.0000	514.0000	1B (+20/+10)	false	S	271.13 58	2700	785.1358	07-Mar-2023 08:32:36	false
MERD N	BLEUZ	28-032534	IFPA	TREE	N32° 19' 53.0500"	W088° 42' 20.7100"	696.0000	0.0000	696.0000	1B (+20/+10)	false	S	88.904 2	2700	784.9042	07-Mar-2023 08:32:36	false
MERD N	BLEUZ	28-046390	IFPA	TRANSMI SSION_LI NE	N32° 19' 25.1800"	W088° 44' 45.8500"	375.0000	93.0000	375.0000	4D (+250/+50)	false	S	409.36 63	2700	784.3663	07-Mar-2023 08:32:36	true
MERD N	BLEUZ	28-032113	IFPA	TREE	N32° 20' 32.5100"	W088° 42' 44.3800"	526.0000	0.0000	526.0000	1B (+20/+10)	false	S	257.97 58	2700	783.9758	07-Mar-2023 08:32:36	false
MERD N	BLEUZ	28-032564	IFPA	TREE	N32° 20' 43.1700"	W088° 42' 44.5900"	497.0000	0.0000	497.0000	1B (+20/+10)	false	S	286.84 6	2700	783.846	07-Mar-2023 08:32:36	false
MERD N	BLEUZ	28-022061	IFPA	POLE	N32° 20' 07.6000"	W088° 44' 15.6300"	344.0000	54.0000	344.0000	1A (+20/+3)	false	S	439.80 75	2700	783.8075	07-Mar-2023 08:32:36	true
MERD N	BLEUZ	28-020397	IFPA	TRANSMI SSION_LI NE	N32° 18' 12.2900"	W088° 46' 03.4000"	357.0000	70.0000	357.0000	5E (+500/+125)	false	S	426.79 59	2700	783.7959	07-Mar-2023 08:32:36	true
MERD N	BLEUZ	28-036984	IFPA	TREE	N32° 20' 36.1700"	W088° 43' 02.0000"	468.0000	0.0000	468.0000	1B (+20/+10)	false	S	315.56 46	2700	783.5646	07-Mar-2023 08:32:36	false
MERD N	BLEUZ	28-038382	IFPA	TREE	N32° 19' 51.7300"	W088° 42' 20.3300"	699.0000	0.0000	699.0000	1B (+20/+10)	false	S	84.367 1	2700	783.3671	07-Mar-2023 08:32:36	false
MERD N	BLEUZ	28-032856	IFPA	TREE	N32° 20' 36.8900"	W088° 43' 04.7900"	458.0000	0.0000	458.0000	1B (+20/+10)	false	S	325.05 63	2700	783.0563	07-Mar-2023 08:32:36	false
MERD N	BLEUZ	28-044186	IFPA	TREE	N32° 20' 31.9700"	W088° 42' 44.0800"	527.0000	0.0000	527.0000	1B (+20/+10)	false	S	255.72 72	2700	782.7272	07-Mar-2023 08:32:36	false
MERD N	BLEUZ	28-032858	IFPA	TREE	N32° 20' 36.1800"	W088° 43' 01.2100"	469.0000	0.0000	469.0000	1B (+20/+10)	false	S	313.44 47	2700	782.4447	07-Mar-2023 08:32:36	false
MERD N	BLEUZ	28-032429	IFPA	TREE	N32° 20' 22.0600"	W088° 42' 21.4900"	614.0000	0.0000	614.0000	1B (+20/+10)	false	S	168.04 32	2700	782.0432	07-Mar-2023 08:32:36	false
MERD N	BLEUZ	28-044183	IFPA	TREE	N32° 20' 36.2200"	W088° 42' 43.1400"	517.0000	0.0000	517.0000	1B (+20/+10)	false	S	264.45 6	2700	781.456	07-Mar-2023 08:32:36	false
MERD N	BLEUZ	28-032104	IFPA	TREE	N32° 20' 39.4100"	W088° 42' 49.7100"	490.0000	0.0000	490.0000	1B (+20/+10)	false	S	290.77 45	2700	780.7745	07-Mar-2023 08:32:36	false
MERD N	BLEUZ	28-032109	IFPA	TREE	N32° 20' 40.6600"	W088° 42' 51.0600"	483.0000	0.0000	483.0000	1B (+20/+10)	false	S	297.76 07	2700	780.7607	07-Mar-2023 08:32:36	false
MERD N	BLEUZ	28-033354	IFPA	TREE	N32° 20' 39.8400"	W088° 42' 51.3700"	484.0000	0.0000	484.0000	1B (+20/+10)	false	S	296.42 61	2700	780.4261	07-Mar-2023 08:32:36	false
MERD N	BLEUZ	28-032114	IFPA	TREE	N32° 20' 33.9400"	W088° 42' 44.4800"	518.0000	0.0000	518.0000	1B (+20/+10)	false	S	262.04 38	2700	780.0438	07-Mar-2023 08:32:36	false
MERD N	BLEUZ	28-033618	IFPA	TREE	N32° 20' 36.0800"	W088° 42' 57.3100"	477.0000	0.0000	477.0000	1B (+20/+10)	false	S	302.58 31	2700	779.5831	07-Mar-2023 08:32:36	false
MERD N	BLEUZ	28-032566	IFPA	TREE	N32° 20' 47.5400"	W088° 42' 45.6100"	478.0000	0.0000	478.0000	1B (+20/+10)	false	S	301.21 84	2700	779.2184	07-Mar-2023 08:32:36	false
MERD N	BLEUZ	28-033622	IFPA	TREE	N32° 20' 38.5600"	W088° 42' 52.6900"	482.0000	0.0000	482.0000	1B (+20/+10)	false	S	296.61 44	2700	778.6144	07-Mar-2023 08:32:36	false
MERD N	BLEUZ	28-033326	IFPA	TREE	N32° 19' 52.0100"	W088° 42' 20.4500"	693.0000	0.0000	693.0000	1B (+20/+10)	false	S	85.436 6	2700	778.4366	07-Mar-2023 08:32:36	false
MERD N	BLEUZ	28-038772	IFPA	TREE	N32° 20' 07.7600"	W088° 42' 19.3400"	654.0000	0.0000	654.0000	1B (+20/+10)	false	S	124.23 61	2700	778.2361	07-Mar-2023 08:32:36	false
MERD N	BLEUZ	28-032106	IFPA	TREE	N32° 20' 38.2600"	W088° 42' 46.9500"	498.0000	0.0000	498.0000	1B (+20/+10)	false	S	280.22 3	2700	778.223	07-Mar-2023 08:32:36	false
MERD N	BLEUZ	28-032102	IFPA	TREE	N32° 20' 37.8300"	W088° 42' 51.6200"	486.0000	0.0000	486.0000	1B (+20/+10)	false	S	291.76 94	2700	777.7694	07-Mar-2023 08:32:36	false
MERD N	BLEUZ	28-043666	IFPA	TREE	N32° 20' 14.5700"	W088° 42' 22.2200"	627.0000	0.0000	627.0000	1B (+20/+10)	false	S	150.14 1	2700	777.141	07-Mar-2023 08:32:36	false

TRSSH (RNAV)

MERD N	BLEUZ	28-032687	IFPA	TREE	N32° 20' 36.4500"	W088° 42' 55.6500"	478.0000	0.0000	478.0000	1B (+20/+10)	false	S	299.05 51	2700	777.0551	07-Mar-2023 08:32:36	false
MERD N	BLEUZ	28-032402	IFPA	TREE	N32° 20' 36.2700"	W088° 42' 57.7800"	472.0000	0.0000	472.0000	1B (+20/+10)	false	S	304.36 44	2700	776.3644	07-Mar-2023 08:32:36	false
MERD N	BLEUZ	28-032532	IFPA	TREE	N32° 19' 52.2600"	W088° 42' 17.5800"	698.0000	0.0000	698.0000	1B (+20/+10)	false	S	78.302 2	2700	776.3022	07-Mar-2023 08:32:36	false
MERD N	BLEUZ	28-038491	IFPA	TREE	N32° 20' 45.6900"	W088° 42' 37.8600"	501.0000	0.0000	501.0000	1B (+20/+10)	false	S	275.25 2	2700	776.252	07-Mar-2023 08:32:36	false
MERD N	BLEUZ	28-022208	IFPA	POLE	N32° 19' 42.1600"	W088° 44' 48.1700"	315.0000	25.0000	315.0000	1A (+20/+3)	false	S	460.73 26	2700	775.7326	07-Mar-2023 08:32:36	true
MERD N	BLEUZ	28-046401	IFPA	TRANSMI SSION_LI NE	N32° 19' 25.1700"	W088° 44' 41.5300"	378.0000	93.0000	378.0000	4D (+250/+50)	false	S	397.59 73	2700	775.5973	07-Mar-2023 08:32:36	true
MERD N	BLEUZ	28-037720	IFPA	TREE	N32° 20' 36.9700"	W088° 42' 48.6300"	494.0000	0.0000	494.0000	1B (+20/+10)	false	S	281.36 28	2700	775.3628	07-Mar-2023 08:32:36	false
MERD N	BLEUZ	28-022209	IFPA	POLE	N32° 19' 42.3200"	W088° 44' 48.0800"	314.0000	24.0000	314.0000	1A (+20/+3)	false	S	460.91 25	2700	774.9125	07-Mar-2023 08:32:36	true
MERD N	BLEUZ	28-022206	IFPA	POLE	N32° 19' 41.9500"	W088° 44' 48.7900"	313.0000	23.0000	313.0000	1A (+20/+3)	false	S	461.86 05	2700	774.8605	07-Mar-2023 08:32:36	true
MERD N	BLEUZ	28-032369	IFPA	TREE	N32° 20' 14.8600"	W088° 42' 21.6100"	625.0000	0.0000	625.0000	1B (+20/+10)	false	S	149.25 37	2700	774.2537	07-Mar-2023 08:32:36	false
MERD N	BLEUZ	28-032722	IFPA	TREE	N32° 20' 37.4600"	W088° 42' 51.9900"	482.0000	0.0000	482.0000	1B (+20/+10)	false	S	291.79 24	2700	773.7924	07-Mar-2023 08:32:36	false
MERD N	BLEUZ	28-032401	IFPA	TREE	N32° 20' 34.8700"	W088° 42' 55.5600"	479.0000	0.0000	479.0000	1B (+20/+10)	false	S	294.61 63	2700	773.6163	07-Mar-2023 08:32:36	false
MERD N	BLEUZ	28-032640	IFPA	TREE	N32° 19' 52.1800"	W088° 42' 21.4100"	685.0000	0.0000	685.0000	1B (+20/+10)	false	S	88.496 3	2700	773.4963	07-Mar-2023 08:32:36	false
MERD N	BLEUZ	28-032691	IFPA	TREE	N32° 20' 35.3400"	W088° 42' 54.6700"	480.0000	0.0000	480.0000	1B (+20/+10)	false	S	293.44 59	2700	773.4459	07-Mar-2023 08:32:36	false
MERD N	BLEUZ	28-032857	IFPA	TREE	N32° 20' 36.2100"	W088° 43' 03.3800"	454.0000	0.0000	454.0000	1B (+20/+10)	false	S	319.42 02	2700	773.4202	07-Mar-2023 08:32:36	false
MERD N	BLEUZ	28-033713	IFPA	TREE	N32° 20' 07.7500"	W088° 43' 19.3200"	486.0000	0.0000	486.0000	1B (+20/+10)	false	S	287.18 4	2700	773.184	07-Mar-2023 08:32:36	false
MERD N	BLEUZ	28-032103	IFPA	TREE	N32° 20' 38.7400"	W088° 42' 50.4400"	482.0000	0.0000	482.0000	1B (+20/+10)	false	S	290.97 92	2700	772.9792	07-Mar-2023 08:32:36	false
MERD N	BLEUZ	28-032690	IFPA	TREE	N32° 20' 34.6300"	W088° 42' 53.6600"	484.0000	0.0000	484.0000	1B (+20/+10)	false	S	288.81 69	2700	772.8169	07-Mar-2023 08:32:36	false
MERD N	BLEUZ	28-032686	IFPA	TREE	N32° 20' 36.7600"	W088° 42' 55.9800"	472.0000	0.0000	472.0000	1B (+20/+10)	false	S	300.77 47	2700	772.7747	07-Mar-2023 08:32:36	false
MERD N	BLEUZ	28-032699	IFPA	TREE	N32° 20' 37.3400"	W088° 42' 54.6400"	474.0000	0.0000	474.0000	1B (+20/+10)	false	S	298.67 37	2700	772.6737	07-Mar-2023 08:32:36	false
MERD N	BLEUZ	28-022207	IFPA	POLE	N32° 19' 42.0500"	W088° 44' 48.2200"	312.0000	22.0000	312.0000	1A (+20/+3)	false	S	460.57 66	2700	772.5766	07-Mar-2023 08:32:36	true
MERD N	BLEUZ	28-032700	IFPA	TREE	N32° 20' 37.3000"	W088° 42' 54.2200"	475.0000	0.0000	475.0000	1B (+20/+10)	false	S	297.42 64	2700	772.4264	07-Mar-2023 08:32:36	false
MERD N	BLEUZ	28-033620	IFPA	TREE	N32° 20' 36.1500"	W088° 42' 49.4500"	491.0000	0.0000	491.0000	1B (+20/+10)	false	S	281.41 38	2700	772.4138	07-Mar-2023 08:32:36	false
MERD N	BLEUZ	28-032371	IFPA	TREE	N32° 20' 14.9400"	W088° 42' 20.7700"	625.0000	0.0000	625.0000	1B (+20/+10)	false	S	147.18 38	2700	772.1838	07-Mar-2023 08:32:36	false
MERD N	BLEUZ	28-032688	IFPA	TREE	N32° 20' 36.6200"	W088° 42' 55.0700"	474.0000	0.0000	474.0000	1B (+20/+10)	false	S	297.93 06	2700	771.9306	07-Mar-2023 08:32:36	false
MERD N	BLEUZ	28-037727	IFPA	TREE	N32° 20' 38.3800"	W088° 42' 49.6300"	484.0000	0.0000	484.0000	1B (+20/+10)	false	S	287.82 28	2700	771.8228	07-Mar-2023 08:32:36	false

TRSSH (RNAV)

MERD N	BLEUZ	28-032685	IFPA	TREE	N32° 20' 36.7500"	W088° 42' 56.3600"	470.0000	0.0000	470.0000	1B (+20/+10)	false	S	301.78 06	2700	771.7806	07-Mar-2023 08:32:36	false
MERD N	BLEUZ	28-045934	IFPA	TREE	N32° 19' 51.6200"	W088° 42' 19.4100"	690.0000	0.0000	690.0000	1B (+20/+10)	false	S	81.575 4	2700	771.5754	07-Mar-2023 08:32:36	false
MERD N	BLEUZ	28-032723	IFPA	TREE	N32° 20' 37.2100"	W088° 42' 51.3600"	482.0000	0.0000	482.0000	1B (+20/+10)	false	S	289.41 71	2700	771.4171	07-Mar-2023 08:32:36	false
MERD N	BLEUZ	28-037758	IFPA	TREE	N32° 20' 07.3600"	W088° 42' 17.9500"	652.0000	0.0000	652.0000	1B (+20/+10)	false	S	119.39 75	2700	771.3975	07-Mar-2023 08:32:36	false
MERD N	BLEUZ	28-037057	IFPA	TREE	N32° 20' 36.5700"	W088° 42' 36.4600"	524.0000	0.0000	524.0000	1B (+20/+10)	false	S	247.23 66	2700	771.2366	07-Mar-2023 08:32:36	false
MERD N	BLEUZ	28-033506	IFPA	TREE	N32° 20' 13.6300"	W088° 42' 21.1100"	626.0000	0.0000	626.0000	1B (+20/+10)	false	S	144.62 96	2700	770.6296	07-Mar-2023 08:32:36	false
MERD N	BLEUZ	28-032693	IFPA	TREE	N32° 20' 35.9700"	W088° 42' 53.8200"	477.0000	0.0000	477.0000	1B (+20/+10)	false	S	292.80 89	2700	769.8089	07-Mar-2023 08:32:36	false
MERD N	BLEUZ	28-033776	IFPA	TREE	N32° 20' 12.0000"	W088° 42' 20.5300"	631.0000	0.0000	631.0000	1B (+20/+10)	false	S	138.72 62	2700	769.7262	07-Mar-2023 08:32:36	false
MERD N	BLEUZ	28-033273	IFPA	TREE	N32° 20' 45.6400"	W088° 42' 47.6500"	468.0000	0.0000	468.0000	1B (+20/+10)	false	S	301.71 67	2700	769.7167	07-Mar-2023 08:32:36	false
MERD N	BLEUZ	28-032689	IFPA	TREE	N32° 20' 34.5000"	W088° 42' 54.3500"	479.0000	0.0000	479.0000	1B (+20/+10)	false	S	290.34 65	2700	769.3465	07-Mar-2023 08:32:36	false
MERD N	BLEUZ	28-032720	IFPA	TREE	N32° 20' 38.0500"	W088° 42' 53.4300"	472.0000	0.0000	472.0000	1B (+20/+10)	false	S	297.27 1	2700	769.271	07-Mar-2023 08:32:36	false
MERD N	BLEUZ	28-032526	IFPA	TREE	N32° 19' 51.1900"	W088° 42' 18.8300"	690.0000	0.0000	690.0000	1B (+20/+10)	false	S	78.857 8	2700	768.8578	07-Mar-2023 08:32:36	false
MERD N	BLEUZ	28-032979	IFPA	TREE	N32° 20' 34.1300"	W088° 42' 36.4800"	527.0000	0.0000	527.0000	1B (+20/+10)	false	S	240.81 32	2700	767.8132	07-Mar-2023 08:32:36	false
MERD N	BLEUZ	28-033291	IFPA	TREE	N32° 19' 50.7100"	W088° 42' 19.6500"	688.0000	0.0000	688.0000	1B (+20/+10)	false	S	79.811 5	2700	767.8115	07-Mar-2023 08:32:36	false
MERD N	BLEUZ	28-037693	IFPA	TREE	N32° 20' 30.1100"	W088° 42' 42.2300"	522.0000	0.0000	522.0000	1B (+20/+10)	false	S	245.76 3	2700	767.763	07-Mar-2023 08:32:36	false
MERD N	BLEUZ	28-032528	IFPA	TREE	N32° 19' 52.0300"	W088° 42' 18.2100"	688.0000	0.0000	688.0000	1B (+20/+10)	false	S	79.403 4	2700	767.4034	07-Mar-2023 08:32:36	false
MERD N	BLEUZ	28-032115	IFPA	TREE	N32° 20' 34.2400"	W088° 42' 45.3400"	502.0000	0.0000	502.0000	1B (+20/+10)	false	S	265.17 68	2700	767.1768	07-Mar-2023 08:32:36	false
MERD N	BLEUZ	28-033348	IFPA	TREE	N32° 20' 06.7900"	W088° 42' 18.6400"	647.0000	0.0000	647.0000	1B (+20/+10)	false	S	119.75 89	2700	766.7589	07-Mar-2023 08:32:36	false
MERD N	BLEUZ	28-045936	IFPA	TREE	N32° 20' 09.7800"	W088° 42' 19.7400"	636.0000	0.0000	636.0000	1B (+20/+10)	false	S	130.68 59	2700	766.6859	07-Mar-2023 08:32:36	false
MERD N	BLEUZ	28-032726	IFPA	TREE	N32° 20' 25.1500"	W088° 42' 19.0000"	597.0000	0.0000	597.0000	1B (+20/+10)	false	S	169.48 2	2700	766.482	07-Mar-2023 08:32:36	false
MERD N	BLEUZ	28-037004	IFPA	TREE	N32° 20' 45.2400"	W088° 42' 43.0300"	478.0000	0.0000	478.0000	1B (+20/+10)	false	S	288.10 31	2700	766.1031	07-Mar-2023 08:32:36	false
MERD N	BLEUZ	28-037799	IFPA	TREE	N32° 19' 50.8900"	W088° 42' 18.0000"	690.0000	0.0000	690.0000	1B (+20/+10)	false	S	75.806 1	2700	765.8061	07-Mar-2023 08:32:36	false
MERD N	BLEUZ	28-033712	IFPA	TREE	N32° 20' 08.0800"	W088° 43' 20.3300"	475.0000	0.0000	475.0000	1B (+20/+10)	false	S	290.80 44	2700	765.8044	07-Mar-2023 08:32:36	false
MERD N	BLEUZ	28-033773	IFPA	TREE	N32° 20' 08.2600"	W088° 42' 20.3300"	637.0000	0.0000	637.0000	1B (+20/+10)	false	S	128.25 34	2700	765.2534	07-Mar-2023 08:32:36	false
MERD N	BLEUZ	28-032666	IFPA	TREE	N32° 20' 44.9400"	W088° 42' 48.5300"	463.0000	0.0000	463.0000	1B (+20/+10)	false	S	302.24 92	2700	765.2492	07-Mar-2023 08:32:36	false
MERD N	BLEUZ	28-032399	IFPA	TREE	N32° 20' 31.7700"	W088° 42' 54.7300"	481.0000	0.0000	481.0000	1B (+20/+10)	false	S	284.13 17	2700	765.1317	07-Mar-2023 08:32:36	false

TRSSH (RNAV)

MERD N	BLEUZ	28-033272	IFPA	TREE	N32° 20' 43.7000"	W088° 42' 48.9600"	465.0000	0.0000	465.0000	1B (+20/+10)	false	S	300.12 56	2700	765.1256	07-Mar-2023 08:32:36	false
MERD N	BLEUZ	28-043664	IFPA	TREE	N32° 20' 24.7300"	W088° 42' 21.4500"	590.0000	0.0000	590.0000	1B (+20/+10)	false	S	175.02 32	2700	765.0232	07-Mar-2023 08:32:36	false
MERD N	BLEUZ	28-020612	IFPA	TOWER	N32° 03' 48.9900"	W088° 57' 52.3500"	694.0000	311.0000	694.0000	2C (+50/+20)	false	S	70.792 7	2700	764.7927	07-Mar-2023 08:32:32	true
MERD N	BLEUZ	28-025596	IFPA	TREE	N32° 20' 07.6800"	W088° 43' 19.0900"	478.0000	0.0000	478.0000	2C (+50/+20)	false	S	286.37 32	2700	764.3732	07-Mar-2023 08:32:36	false
MERD N	BLEUZ	28-032692	IFPA	TREE	N32° 20' 35.5600"	W088° 42' 52.5500"	476.0000	0.0000	476.0000	1B (+20/+10)	false	S	288.27	2700	764.27	07-Mar-2023 08:32:36	false
MERD N	BLEUZ	28-032697	IFPA	TREE	N32° 20' 35.3500"	W088° 42' 50.1400"	483.0000	0.0000	483.0000	1B (+20/+10)	false	S	281.16 47	2700	764.1647	07-Mar-2023 08:32:36	false
MERD N	BLEUZ	28-045629	IFPA	TREE	N32° 20' 06.4500"	W088° 43' 18.5600"	482.0000	0.0000	482.0000	1B (+20/+10)	false	S	281.66 8	2700	763.668	07-Mar-2023 08:32:36	false
MERD N	BLEUZ	28-044317	IFPA	TREE	N32° 20' 33.7200"	W088° 42' 50.6700"	485.0000	0.0000	485.0000	1B (+20/+10)	false	S	278.27 75	2700	763.2775	07-Mar-2023 08:32:36	false
MERD N	BLEUZ	28-032613	IFPA	TREE	N32° 20' 07.0300"	W088° 43' 19.9100"	476.0000	0.0000	476.0000	1B (+20/+10)	false	S	286.87 6	2700	762.876	07-Mar-2023 08:32:36	false
MERD N	BLEUZ	28-032933	IFPA	TREE	N32° 19' 40.7500"	W088° 42' 57.3300"	607.0000	0.0000	607.0000	1B (+20/+10)	false	S	155.75 63	2700	762.7563	07-Mar-2023 08:32:36	false
MERD N	BLEUZ	28-032835	IFPA	TREE	N32° 20' 30.2300"	W088° 42' 41.3300"	519.0000	0.0000	519.0000	1B (+20/+10)	false	S	243.63 64	2700	762.6364	07-Mar-2023 08:32:36	false
MERD N	BLEUZ	28-032862	IFPA	TREE	N32° 20' 14.1100"	W088° 42' 23.1900"	611.0000	0.0000	611.0000	1B (+20/+10)	false	S	151.55 52	2700	762.5552	07-Mar-2023 08:32:36	false
MERD N	BLEUZ	28-044432	IFPA	TREE	N32° 20' 32.1200"	W088° 42' 52.6800"	483.0000	0.0000	483.0000	1B (+20/+10)	false	S	279.49 11	2700	762.4911	07-Mar-2023 08:32:36	false
MERD N	BLEUZ	28-037109	IFPA	TREE	N32° 20' 05.7600"	W088° 43' 20.6300"	477.0000	0.0000	477.0000	1B (+20/+10)	false	S	285.46 13	2700	762.4613	07-Mar-2023 08:32:36	false
MERD N	BLEUZ	28-038402	IFPA	TREE	N32° 20' 05.8800"	W088° 42' 20.1300"	641.0000	0.0000	641.0000	1B (+20/+10)	false	S	121.39 12	2700	762.3912	07-Mar-2023 08:32:36	false
MERD N	BLEUZ	28-032567	IFPA	TREE	N32° 20' 46.1600"	W088° 42' 41.4400"	476.0000	0.0000	476.0000	1B (+20/+10)	false	S	286.22 58	2700	762.2258	07-Mar-2023 08:32:36	false
MERD N	BLEUZ	28-046410	IFPA	TRANSMI SSION_LI NE	N32° 19' 25.1600"	W088° 44' 36.6200"	378.0000	93.0000	378.0000	4D (+250/+50)	false	S	384.22 47	2700	762.2247	07-Mar-2023 08:32:36	true
MERD N	BLEUZ	28-032531	IFPA	TREE	N32° 19' 51.6800"	W088° 42' 16.8800"	687.0000	0.0000	687.0000	1B (+20/+10)	false	S	74.860 4	2700	761.8604	07-Mar-2023 08:32:36	false
MERD N	BLEUZ	28-033765	IFPA	TREE	N32° 20' 30.4100"	W088° 42' 47.8600"	500.0000	0.0000	500.0000	1B (+20/+10)	false	S	261.85 58	2700	761.8558	07-Mar-2023 08:32:36	false
MERD N	BLEUZ	28-038449	IFPA	TREE	N32° 20' 07.0200"	W088° 43' 18.0500"	480.0000	0.0000	480.0000	1B (+20/+10)	false	S	281.79 52	2700	761.7952	07-Mar-2023 08:32:36	false
MERD N	BLEUZ	28-033373	IFPA	TREE	N32° 20' 27.8000"	W088° 42' 46.3200"	511.0000	0.0000	511.0000	1B (+20/+10)	false	S	250.74 29	2700	761.7429	07-Mar-2023 08:32:36	false
MERD N	BLEUZ	28-032696	IFPA	TREE	N32° 20' 35.6200"	W088° 42' 51.5100"	476.0000	0.0000	476.0000	1B (+20/+10)	false	S	285.60 36	2700	761.6036	07-Mar-2023 08:32:36	false
MERD N	BLEUZ	28-033356	IFPA	TREE	N32° 20' 33.0600"	W088° 42' 45.7500"	498.0000	0.0000	498.0000	1B (+20/+10)	false	S	263.15 81	2700	761.1581	07-Mar-2023 08:32:36	false
MERD N	BLEUZ	28-032199	IFPA	TREE	N32° 20' 30.2600"	W088° 42' 49.5300"	495.0000	0.0000	495.0000	1B (+20/+10)	false	S	265.99 49	2700	760.9949	07-Mar-2023 08:32:36	false
MERD N	BLEUZ	28-033290	IFPA	TREE	N32° 19' 50.2100"	W088° 42' 20.8800"	679.0000	0.0000	679.0000	1B (+20/+10)	false	S	81.826	2700	760.826	07-Mar-2023 08:32:36	false
MERD N	BLEUZ	28-036985	IFPA	TREE	N32° 20' 36.8800"	W088° 42' 59.1300"	451.0000	0.0000	451.0000	1B (+20/+10)	false	S	309.65 16	2700	760.6516	07-Mar-2023 08:32:36	false

TRSSH (RNAV)

MERD N	BLEUZ	28-038452	IFPA	TREE	N32° 19' 50.4100"	W088° 42' 18.7300"	684.0000	0.0000	684.0000	1B (+20/+10)	false	S	76.515 2	2700	760.5152	07-Mar-2023 08:32:36	false
MERD N	BLEUZ	28-033775	IFPA	TREE	N32° 20' 10.7600"	W088° 42' 20.4600"	625.0000	0.0000	625.0000	1B (+20/+10)	false	S	135.24 39	2700	760.2439	07-Mar-2023 08:32:36	false
MERD N	BLEUZ	28-032951	IFPA	TREE	N32° 20' 31.2500"	W088° 42' 53.0700"	482.0000	0.0000	482.0000	1B (+20/+10)	false	S	278.24 11	2700	760.2411	07-Mar-2023 08:32:36	false
MERD N	BLEUZ	28-032724	IFPA	TREE	N32° 20' 25.0700"	W088° 42' 20.4400"	587.0000	0.0000	587.0000	1B (+20/+10)	false	S	173.18 18	2700	760.1818	07-Mar-2023 08:32:36	false
MERD N	BLEUZ	28-044647	IFPA	TREE	N32° 20' 37.1100"	W088° 42' 58.1400"	452.0000	0.0000	452.0000	1B (+20/+10)	false	S	307.57 24	2700	759.5724	07-Mar-2023 08:32:36	false
MERD N	BLEUZ	28-032978	IFPA	TREE	N32° 20' 33.2400"	W088° 42' 36.8800"	520.0000	0.0000	520.0000	1B (+20/+10)	false	S	239.53 72	2700	759.5372	07-Mar-2023 08:32:36	false
MERD N	BLEUZ	28-032668	IFPA	TREE	N32° 20' 48.5800"	W088° 42' 46.1400"	454.0000	0.0000	454.0000	1B (+20/+10)	false	S	305.41 92	2700	759.4192	07-Mar-2023 08:32:36	false
MERD N	BLEUZ	28-033619	IFPA	TREE	N32° 20' 32.7700"	W088° 42' 50.9100"	483.0000	0.0000	483.0000	1B (+20/+10)	false	S	276.40 76	2700	759.4076	07-Mar-2023 08:32:36	false
MERD N	BLEUZ	28-032694	IFPA	TREE	N32° 20' 31.3200"	W088° 42' 49.3700"	491.0000	0.0000	491.0000	1B (+20/+10)	false	S	268.37 42	2700	759.3742	07-Mar-2023 08:32:36	false
MERD N	BLEUZ	28-032980	IFPA	TREE	N32° 20' 35.6100"	W088° 42' 34.4300"	520.0000	0.0000	520.0000	1B (+20/+10)	false	S	239.17 28	2700	759.1728	07-Mar-2023 08:32:36	false
MERD N	BLEUZ	28-032936	IFPA	TREE	N32° 20' 08.2100"	W088° 43' 17.7300"	475.0000	0.0000	475.0000	1B (+20/+10)	false	S	284.08 45	2700	759.0845	07-Mar-2023 08:32:36	false
MERD N	BLEUZ	28-044534	IFPA	TREE	N32° 20' 37.7800"	W088° 42' 54.3500"	460.0000	0.0000	460.0000	1B (+20/+10)	false	S	299.05 38	2700	759.0538	07-Mar-2023 08:32:36	false
MERD N	BLEUZ	28-033372	IFPA	TREE	N32° 20' 27.3800"	W088° 42' 47.5200"	506.0000	0.0000	506.0000	1B (+20/+10)	false	S	252.88 82	2700	758.8882	07-Mar-2023 08:32:36	false
MERD N	BLEUZ	28-033617	IFPA	TREE	N32° 20' 33.6800"	W088° 42' 54.0300"	471.0000	0.0000	471.0000	1B (+20/+10)	false	S	287.30 03	2700	758.3003	07-Mar-2023 08:32:36	false
MERD N	BLEUZ	28-033347	IFPA	TREE	N32° 20' 06.1600"	W088° 42' 19.3200"	638.0000	0.0000	638.0000	1B (+20/+10)	false	S	119.93 38	2700	757.9338	07-Mar-2023 08:32:36	false
MERD N	BLEUZ	28-032953	IFPA	TREE	N32° 20' 28.2100"	W088° 42' 48.8100"	499.0000	0.0000	499.0000	1B (+20/+10)	false	S	258.59 65	2700	757.5965	07-Mar-2023 08:32:36	false
MERD N	BLEUZ	28-032981	IFPA	TREE	N32° 20' 37.8800"	W088° 42' 45.6000"	482.0000	0.0000	482.0000	1B (+20/+10)	false	S	275.54 64	2700	757.5464	07-Mar-2023 08:32:36	false
MERD N	BLEUZ	28-033715	IFPA	TREE	N32° 20' 23.8400"	W088° 42' 46.8600"	515.0000	0.0000	515.0000	1B (+20/+10)	false	S	241.69 73	2700	756.6973	07-Mar-2023 08:32:36	false
MERD N	BLEUZ	28-025937	IFPA	TERRAIN	N32° 19' 00.4300"	W088° 45' 29.4800"	294.0000	0.0000	294.0000	1A (+20/+3)	false	S	462.29 54	2700	756.2954	07-Mar-2023 08:32:36	false
MERD N	BLEUZ	28-032639	IFPA	TREE	N32° 19' 50.7900"	W088° 42' 21.8100"	670.0000	0.0000	670.0000	1B (+20/+10)	false	S	85.892 8	2700	755.8928	07-Mar-2023 08:32:36	false
MERD N	BLEUZ	28-033624	IFPA	TREE	N32° 20' 40.3400"	W088° 42' 53.4200"	452.0000	0.0000	452.0000	1B (+20/+10)	false	S	303.32 3	2700	755.323	07-Mar-2023 08:32:36	false
MERD N	BLEUZ	28-031281	IFPA	TREE	N32° 20' 06.3400"	W088° 43' 22.9400"	462.0000	0.0000	462.0000	1B (+20/+10)	false	S	293.27 8	2700	755.278	07-Mar-2023 08:32:36	false
MERD N	BLEUZ	28-038774	IFPA	TREE	N32° 20' 11.2100"	W088° 42' 19.5500"	621.0000	0.0000	621.0000	1B (+20/+10)	false	S	133.96 62	2700	754.9662	07-Mar-2023 08:32:36	false
MERD N	BLEUZ	28-032833	IFPA	TREE	N32° 20' 28.7500"	W088° 42' 46.0500"	502.0000	0.0000	502.0000	1B (+20/+10)	false	S	252.53 13	2700	754.5313	07-Mar-2023 08:32:36	false
MERD N	BLEUZ	28-033623	IFPA	TREE	N32° 20' 39.7200"	W088° 42' 54.4700"	450.0000	0.0000	450.0000	1B (+20/+10)	false	S	304.52 99	2700	754.5299	07-Mar-2023 08:32:36	false
MERD N	BLEUZ	28-037015	IFPA	TREE	N32° 20' 25.6800"	W088° 42' 19.9500"	581.0000	0.0000	581.0000	1B (+20/+10)	false	S	173.47 01	2700	754.4701	07-Mar-2023 08:32:36	false

TRSSH (RNAV)



MERD N	BLEUZ	28-046389	IFPA	TRANSMI SSION_LI NE	N32° 19' 25.1600"	W088° 44' 31.9100"	383.0000	97.0000	383.0000	4D (+250/+50)	false	S	371.42 24	2700	754.4224	07-Mar-2023 08:32:36	true
MERD N	BLEUZ	28-033717	IFPA	TREE	N32° 20' 25.2900"	W088° 42' 46.4300"	510.0000	0.0000	510.0000	1B (+20/+10)	false	S	244.37 84	2700	754.3784	07-Mar-2023 08:32:36	false
MERD N	BLEUZ	28-032935	IFPA	TREE	N32° 20' 08.9200"	W088° 43' 18.6000"	466.0000	0.0000	466.0000	1B (+20/+10)	false	S	288.33 32	2700	754.3332	07-Mar-2023 08:32:36	false
MERD N	BLEUZ	28-032938	IFPA	TREE	N32° 20' 30.1500"	W088° 42' 58.9200"	463.0000	0.0000	463.0000	1B (+20/+10)	false	S	291.21 54	2700	754.2154	07-Mar-2023 08:32:36	false
MERD N	BLEUZ	28-032949	IFPA	TREE	N32° 20' 30.9300"	W088° 42' 55.9300"	469.0000	0.0000	469.0000	1B (+20/+10)	false	S	285.16 22	2700	754.1622	07-Mar-2023 08:32:36	false
MERD N	BLEUZ	28-033286	IFPA	TREE	N32° 19' 49.4900"	W088° 42' 21.6400"	672.0000	0.0000	672.0000	1B (+20/+10)	false	S	81.979 5	2700	753.9795	07-Mar-2023 08:32:36	false
MERD N	BLEUZ	28-033511	IFPA	TREE	N32° 20' 21.2400"	W088° 42' 22.2400"	585.0000	0.0000	585.0000	1B (+20/+10)	false	S	167.90 38	2700	752.9038	07-Mar-2023 08:32:36	false
MERD N	BLEUZ	28-032569	IFPA	TREE	N32° 20' 45.8000"	W088° 42' 36.0500"	482.0000	0.0000	482.0000	1B (+20/+10)	false	S	270.62 67	2700	752.6267	07-Mar-2023 08:32:36	false
MERD N	BLEUZ	28-037721	IFPA	TREE	N32° 20' 39.6800"	W088° 42' 54.1700"	449.0000	0.0000	449.0000	1B (+20/+10)	false	S	303.60 86	2700	752.6086	07-Mar-2023 08:32:36	false
MERD N	BLEUZ	28-032937	IFPA	TREE	N32° 20' 13.0100"	W088° 43' 20.1200"	449.0000	0.0000	449.0000	1B (+20/+10)	false	S	303.32 02	2700	752.3202	07-Mar-2023 08:32:36	false
MERD N	BLEUZ	28-038554	IFPA	TREE	N32° 20' 25.2100"	W088° 42' 19.6100"	581.0000	0.0000	581.0000	1B (+20/+10)	false	S	171.29 86	2700	752.2986	07-Mar-2023 08:32:36	false
MERD N	BLEUZ	28-025883	IFPA	TREE	N32° 18' 35.9400"	W088° 45' 14.6800"	395.0000	0.0000	395.0000	1A (+20/+3)	false	S	357.07 63	2700	752.0763	07-Mar-2023 08:32:36	false
MERD N	BLEUZ	28-044533	IFPA	TREE	N32° 20' 39.3900"	W088° 42' 54.2100"	449.0000	0.0000	449.0000	1B (+20/+10)	false	S	302.94 75	2700	751.9475	07-Mar-2023 08:32:36	false
MERD N	BLEUZ	28-043866	IFPA	TREE	N32° 20' 46.2900"	W088° 42' 34.8800"	483.0000	0.0000	483.0000	1B (+20/+10)	false	S	268.74 9	2700	751.749	07-Mar-2023 08:32:36	false
MERD N	BLEUZ	28-032612	IFPA	TREE	N32° 20' 04.6000"	W088° 43' 20.4700"	469.0000	0.0000	469.0000	1B (+20/+10)	false	S	281.94 74	2700	750.9474	07-Mar-2023 08:32:36	false
MERD N	BLEUZ	28-033360	IFPA	TREE	N32° 20' 34.4000"	W088° 42' 35.0800"	513.0000	0.0000	513.0000	1B (+20/+10)	false	S	237.72 64	2700	750.7264	07-Mar-2023 08:32:36	false
MERD N	BLEUZ	28-033630	IFPA	TREE	N32° 20' 24.6700"	W088° 42' 17.9400"	585.0000	0.0000	585.0000	1B (+20/+10)	false	S	165.32 78	2700	750.3278	07-Mar-2023 08:32:36	false
MERD N	BLEUZ	28-031878	IFPA	TREE	N32° 20' 05.7800"	W088° 42' 17.9900"	635.0000	0.0000	635.0000	1B (+20/+10)	false	S	115.31 13	2700	750.3113	07-Mar-2023 08:32:36	false
MERD N	BLEUZ	28-031879	IFPA	TREE	N32° 20' 06.2500"	W088° 42' 16.7800"	637.0000	0.0000	637.0000	1B (+20/+10)	false	S	113.27 16	2700	750.2716	07-Mar-2023 08:32:36	false
MERD N	BLEUZ	28-032499	IFPA	TREE	N32° 20' 32.1500"	W088° 42' 55.4900"	463.0000	0.0000	463.0000	1B (+20/+10)	false	S	287.20 54	2700	750.2054	07-Mar-2023 08:32:36	false
MERD N	BLEUZ	28-032553	IFPA	TREE	N32° 19' 50.8600"	W088° 42' 16.3300"	679.0000	0.0000	679.0000	1B (+20/+10)	false	S	71.188 9	2700	750.1889	07-Mar-2023 08:32:36	false
MERD N	BLEUZ	28-044016	IFPA	TREE	N32° 20' 30.7900"	W088° 42' 39.5400"	509.0000	0.0000	509.0000	1B (+20/+10)	false	S	240.25 98	2700	749.2598	07-Mar-2023 08:32:36	false
MERD N	BLEUZ	28-033621	IFPA	TREE	N32° 20' 35.2500"	W088° 42' 46.1600"	479.0000	0.0000	479.0000	1B (+20/+10)	false	S	270.08 59	2700	749.0859	07-Mar-2023 08:32:36	false
MERD N	BLEUZ	28-038502	IFPA	TREE	N32° 20' 19.6500"	W088° 42' 23.7700"	581.0000	0.0000	581.0000	1B (+20/+10)	false	S	167.83 93	2700	748.8393	07-Mar-2023 08:32:36	false
MERD N	BLEUZ	28-031876	IFPA	TREE	N32° 20' 06.1500"	W088° 42' 21.0400"	624.0000	0.0000	624.0000	1B (+20/+10)	false	S	124.58 05	2700	748.5805	07-Mar-2023 08:32:36	false
MERD N	BLEUZ	28-031414	IFPA	TREE	N32° 20' 02.7100"	W088° 43' 28.7000"	449.0000	0.0000	449.0000	1B (+20/+10)	false	S	299.29 46	2700	748.2946	07-Mar-2023 08:32:36	false

TRSSH (RNAV)

MERD N	BLEUZ	28-037762	IFPA	TREE	N32° 20' 22.9400"	W088° 42' 46.4500"	510.0000	0.0000	510.0000	1B (+20/+10)	false	S	238.19 41	2700	748.1941	07-Mar-2023 08:32:36	false
MERD N	BLEUZ	28-031429	IFPA	TREE	N32° 20' 06.6900"	W088° 43' 23.2200"	453.0000	0.0000	453.0000	1B (+20/+10)	false	S	294.96 79	2700	747.9679	07-Mar-2023 08:32:36	false
MERD N	BLEUZ	28-032832	IFPA	TREE	N32° 20' 28.1900"	W088° 42' 41.6000"	509.0000	0.0000	509.0000	1B (+20/+10)	false	S	238.95 42	2700	747.9542	07-Mar-2023 08:32:36	false
MERD N	BLEUZ	28-037064	IFPA	TREE	N32° 20' 33.7400"	W088° 42' 56.0300"	455.0000	0.0000	455.0000	1B (+20/+10)	false	S	292.89 35	2700	747.8935	07-Mar-2023 08:32:36	false
MERD N	BLEUZ	28-032828	IFPA	TREE	N32° 20' 23.6200"	W088° 42' 45.3500"	510.0000	0.0000	510.0000	1B (+20/+10)	false	S	237.01 06	2700	747.0106	07-Mar-2023 08:32:36	false
MERD N	BLEUZ	28-043665	IFPA	TERRAIN	N32° 20' 13.7100"	W088° 42' 21.8600"	600.0000	0.0000	600.0000	1B (+20/+10)	false	S	146.87 97	2700	746.8797	07-Mar-2023 08:32:36	false
MERD N	BLEUZ	28-043662	IFPA	TREE	N32° 20' 25.4300"	W088° 42' 21.2800"	570.0000	0.0000	570.0000	1B (+20/+10)	false	S	176.41 98	2700	746.4198	07-Mar-2023 08:32:36	false
MERD N	BLEUZ	28-032884	IFPA	TREE	N32° 20' 18.6300"	W088° 42' 22.6500"	584.0000	0.0000	584.0000	1B (+20/+10)	false	S	162.08 83	2700	746.0883	07-Mar-2023 08:32:36	false
MERD N	BLEUZ	28-032961	IFPA	TERRAIN	N32° 20' 13.4200"	W088° 42' 22.5600"	598.0000	0.0000	598.0000	1B (+20/+10)	false	S	148.01 16	2700	746.0116	07-Mar-2023 08:32:36	false
MERD N	BLEUZ	28-033005	IFPA	TREE	N32° 19' 41.8700"	W088° 42' 27.8000"	667.0000	0.0000	667.0000	1B (+20/+10)	false	S	78.487	2700	745.487	07-Mar-2023 08:32:36	false
MERD N	BLEUZ	28-033217	IFPA	TREE	N32° 19' 40.0000"	W088° 42' 56.7900"	593.0000	0.0000	593.0000	1B (+20/+10)	false	S	152.29 79	2700	745.2979	07-Mar-2023 08:32:36	false
MERD N	BLEUZ	28-044315	IFPA	TREE	N32° 20' 27.2000"	W088° 42' 50.0200"	486.0000	0.0000	486.0000	1B (+20/+10)	false	S	259.20 28	2700	745.2028	07-Mar-2023 08:32:36	false
MERD N	BLEUZ	28-033574	IFPA	TREE	N32° 19' 35.8000"	W088° 43' 37.2400"	494.0000	0.0000	494.0000	1B (+20/+10)	false	S	251.07 43	2700	745.0743	07-Mar-2023 08:32:36	false
MERD N	BLEUZ	28-031428	IFPA	TREE	N32° 20' 05.4800"	W088° 43' 24.2800"	450.0000	0.0000	450.0000	1B (+20/+10)	false	S	294.63 64	2700	744.6364	07-Mar-2023 08:32:36	false
MERD N	BLEUZ	28-061352	IFPA	TOWER	N31° 45' 10.0200"	W089° 16' 33.4900"	560.0000	210.0000	560.0000	2C (+50/+20)	false	S	184.16	2700	744.16	07-Mar-2023 08:32:30	true
MERD N	BLEUZ	28-025603	IFPA	TREE	N32° 19' 41.0700"	W088° 42' 57.5300"	587.0000	0.0000	587.0000	2C (+50/+20)	false	S	157.14 93	2700	744.1493	07-Mar-2023 08:32:36	false
MERD N	BLEUZ	28-033505	IFPA	TREE	N32° 20' 32.9100"	W088° 42' 56.5400"	452.0000	0.0000	452.0000	1B (+20/+10)	false	S	292.07 58	2700	744.0758	07-Mar-2023 08:32:36	false
MERD N	BLEUZ	28-037757	IFPA	TREE	N32° 20' 06.7200"	W088° 42' 21.7300"	616.0000	0.0000	616.0000	1B (+20/+10)	false	S	127.96 85	2700	743.9685	07-Mar-2023 08:32:36	false
MERD N	BLEUZ	28-032273	IFPA	TREE	N32° 19' 37.2400"	W088° 43' 37.2500"	489.0000	0.0000	489.0000	1B (+20/+10)	false	S	254.92 37	2700	743.9237	07-Mar-2023 08:32:36	false
MERD N	BLEUZ	28-043668	IFPA	TREE	N32° 20' 24.4500"	W088° 42' 22.5500"	566.0000	0.0000	566.0000	1B (+20/+10)	false	S	177.26 83	2700	743.2683	07-Mar-2023 08:32:36	false
MERD N	BLEUZ	28-032272	IFPA	TREE	N32° 19' 36.6300"	W088° 43' 36.8400"	491.0000	0.0000	491.0000	1B (+20/+10)	false	S	252.19 03	2700	743.1903	07-Mar-2023 08:32:36	false
MERD N	BLEUZ	28-033324	IFPA	TREE	N32° 20' 05.6100"	W088° 43' 17.6900"	466.0000	0.0000	466.0000	1B (+20/+10)	false	S	277.07 42	2700	743.0742	07-Mar-2023 08:32:36	false
MERD N	BLEUZ	28-033764	IFPA	TREE	N32° 20' 30.2100"	W088° 42' 51.4200"	472.0000	0.0000	472.0000	1B (+20/+10)	false	S	270.99 72	2700	742.9972	07-Mar-2023 08:32:36	false
MERD N	BLEUZ	28-032514	IFPA	TREE	N32° 20' 33.0700"	W088° 42' 55.5600"	453.0000	0.0000	453.0000	1B (+20/+10)	false	S	289.83 79	2700	742.8379	07-Mar-2023 08:32:36	false
MERD N	BLEUZ	28-032370	IFPA	TREE	N32° 20' 13.8100"	W088° 42' 20.2100"	600.0000	0.0000	600.0000	1B (+20/+10)	false	S	142.66 23	2700	742.6623	07-Mar-2023 08:32:36	false
MERD N	BLEUZ	28-033386	IFPA	TREE	N32° 19' 40.8600"	W088° 42' 26.8100"	669.0000	0.0000	669.0000	1B (+20/+10)	false	S	73.115 5	2700	742.1155	07-Mar-2023 08:32:36	false

TRSSH (RNAV)

MERD N	BLEUZ	28-033637	IFPA	TREE	N32° 19' 56.9600"	W088° 43' 28.6900"	458.0000	0.0000	458.0000	1B (+20/+10)	false	S	284.00 48	2700	742.0048	07-Mar-2023 08:32:36	false
MERD N	BLEUZ	28-032948	IFPA	TREE	N32° 20' 30.8800"	W088° 42' 57.3900"	453.0000	0.0000	453.0000	1B (+20/+10)	false	S	288.99 63	2700	741.9963	07-Mar-2023 08:32:36	false
MERD N	BLEUZ	28-032372	IFPA	TREE	N32° 20' 15.9800"	W088° 42' 22.2600"	588.0000	0.0000	588.0000	1B (+20/+10)	false	S	153.99 32	2700	741.9932	07-Mar-2023 08:32:36	false
MERD N	BLEUZ	28-045787	IFPA	TREE	N32° 19' 56.7400"	W088° 43' 28.0800"	460.0000	0.0000	460.0000	1B (+20/+10)	false	S	281.76 32	2700	741.7632	07-Mar-2023 08:32:36	false
MERD N	BLEUZ	28-038479	IFPA	TREE	N32° 19' 55.6500"	W088° 43' 29.8400"	458.0000	0.0000	458.0000	1B (+20/+10)	false	S	283.65 27	2700	741.6527	07-Mar-2023 08:32:36	false
MERD N	BLEUZ	28-022254	IFPA	POLE	N32° 20' 14.4600"	W088° 42' 27.2200"	578.0000	62.0000	578.0000	1B (+20/+10)	false	S	163.43 37	2700	741.4337	07-Mar-2023 08:32:36	true
MERD N	BLEUZ	28-043674	IFPA	TREE	N32° 19' 38.3500"	W088° 43' 36.9600"	484.0000	0.0000	484.0000	1B (+20/+10)	false	S	257.08 18	2700	741.0818	07-Mar-2023 08:32:36	false
MERD N	BLEUZ	28-037130	IFPA	TREE	N32° 19' 57.0900"	W088° 43' 29.9900"	453.0000	0.0000	453.0000	1B (+20/+10)	false	S	287.88 26	2700	740.8826	07-Mar-2023 08:32:36	false
MERD N	BLEUZ	28-025880	IFPA	TREE	N32° 19' 35.9300"	W088° 43' 36.9500"	490.0000	0.0000	490.0000	2C (+50/+20)	false	S	250.63 13	2700	740.6313	07-Mar-2023 08:32:36	false
MERD N	BLEUZ	28-031413	IFPA	TREE	N32° 19' 56.5600"	W088° 43' 31.1300"	451.0000	0.0000	451.0000	1B (+20/+10)	false	S	289.57 37	2700	740.5737	07-Mar-2023 08:32:36	false
MERD N	BLEUZ	28-032374	IFPA	TREE	N32° 20' 17.5900"	W088° 42' 20.8700"	586.0000	0.0000	586.0000	1B (+20/+10)	false	S	154.49 11	2700	740.4911	07-Mar-2023 08:32:36	false
MERD N	BLEUZ	28-038480	IFPA	TREE	N32° 19' 56.1900"	W088° 43' 31.5800"	450.0000	0.0000	450.0000	1B (+20/+10)	false	S	289.81 45	2700	739.8145	07-Mar-2023 08:32:36	false
MERD N	BLEUZ	28-032498	IFPA	TREE	N32° 20' 32.6500"	W088° 42' 56.2700"	449.0000	0.0000	449.0000	1B (+20/+10)	false	S	290.65 2	2700	739.652	07-Mar-2023 08:32:36	false
MERD N	BLEUZ	28-032695	IFPA	TREE	N32° 20' 33.2100"	W088° 42' 46.5000"	474.0000	0.0000	474.0000	1B (+20/+10)	false	S	265.59 4	2700	739.594	07-Mar-2023 08:32:36	false
MERD N	BLEUZ	28-031427	IFPA	TREE	N32° 20' 05.3400"	W088° 43' 23.2700"	448.0000	0.0000	448.0000	1B (+20/+10)	false	S	291.52 03	2700	739.5203	07-Mar-2023 08:32:36	false
MERD N	BLEUZ	28-032515	IFPA	TREE	N32° 20' 33.9700"	W088° 42' 55.2900"	448.0000	0.0000	448.0000	1B (+20/+10)	false	S	291.49 35	2700	739.4935	07-Mar-2023 08:32:36	false
MERD N	BLEUZ	28-046400	IFPA	TRANSMI SSION_LI NE	N32° 19' 25.1400"	W088° 44' 27.5400"	380.0000	97.0000	380.0000	4D (+250/+50)	false	S	359.49 13	2700	739.4913	07-Mar-2023 08:32:36	true
MERD N	BLEUZ	28-032554	IFPA	TREE	N32° 19' 51.0200"	W088° 42' 15.4900"	670.0000	0.0000	670.0000	1B (+20/+10)	false	S	69.331 4	2700	739.3314	07-Mar-2023 08:32:36	false
MERD N	BLEUZ	28-037136	IFPA	TREE	N32° 19' 45.8500"	W088° 42' 33.0000"	636.0000	0.0000	636.0000	1B (+20/+10)	false	S	103.18 3	2700	739.183	07-Mar-2023 08:32:36	false
MERD N	BLEUZ	28-032570	IFPA	TREE	N32° 20' 47.3600"	W088° 42' 36.9000"	462.0000	0.0000	462.0000	1B (+20/+10)	false	S	277.07 74	2700	739.0774	07-Mar-2023 08:32:36	false
MERD N	BLEUZ	28-033325	IFPA	TREE	N32° 20' 06.9900"	W088° 43' 16.6400"	461.0000	0.0000	461.0000	1B (+20/+10)	false	S	277.88 42	2700	738.8842	07-Mar-2023 08:32:36	false
MERD N	BLEUZ	28-037012	IFPA	TREE	N32° 20' 34.5200"	W088° 42' 46.7700"	469.0000	0.0000	469.0000	1B (+20/+10)	false	S	269.80 53	2700	738.8053	07-Mar-2023 08:32:36	false
MERD N	BLEUZ	28-031883	IFPA	TREE	N32° 20' 06.2800"	W088° 42' 15.5500"	628.0000	0.0000	628.0000	1B (+20/+10)	false	S	110.00 94	2700	738.0094	07-Mar-2023 08:32:36	false
MERD N	BLEUZ	28-033285	IFPA	TREE	N32° 19' 52.7600"	W088° 42' 23.1900"	643.0000	0.0000	643.0000	1B (+20/+10)	false	S	94.872 7	2700	737.8727	07-Mar-2023 08:32:36	false
MERD N	BLEUZ	28-033349	IFPA	TREE	N32° 20' 05.5800"	W088° 42' 16.1200"	628.0000	0.0000	628.0000	1B (+20/+10)	false	S	109.69 96	2700	737.6996	07-Mar-2023 08:32:36	false
MERD N	BLEUZ	28-033006	IFPA	TREE	N32° 19' 42.0700"	W088° 42' 26.9200"	661.0000	0.0000	661.0000	1B (+20/+10)	false	S	76.626 8	2700	737.6268	07-Mar-2023 08:32:36	false

TRSSH (RNAV)

MERD N	BLEUZ	28-032780	IFPA	TERRAIN	N32° 20' 12.6900"	W088° 42' 21.5200"	594.0000	0.0000	594.0000	1B (+20/+10)	false	S	143.24 79	2700	737.2479	07-Mar-2023 08:32:36	false
MERD N	BLEUZ	28-037892	IFPA	TREE	N32° 19' 35.0300"	W088° 43' 36.9100"	489.0000	0.0000	489.0000	1B (+20/+10)	false	S	248.13 37	2700	737.1337	07-Mar-2023 08:32:36	false
MERD N	BLEUZ	28-033358	IFPA	TREE	N32° 20' 32.5100"	W088° 42' 35.7800"	502.0000	0.0000	502.0000	1B (+20/+10)	false	S	234.61 06	2700	736.6106	07-Mar-2023 08:32:36	false
MERD N	BLEUZ	28-032915	IFPA	TERRAIN	N32° 20' 13.8000"	W088° 42' 23.6000"	584.0000	0.0000	584.0000	1B (+20/+10)	false	S	151.84 61	2700	735.8461	07-Mar-2023 08:32:36	false
MERD N	BLEUZ	28-033777	IFPA	TREE	N32° 20' 12.5800"	W088° 42' 18.9000"	600.0000	0.0000	600.0000	1B (+20/+10)	false	S	135.83 75	2700	735.8375	07-Mar-2023 08:32:36	false
MERD N	BLEUZ	28-038437	IFPA	TREE	N32° 19' 39.9400"	W088° 42' 28.7000"	660.0000	0.0000	660.0000	1B (+20/+10)	false	S	75.808 6	2700	735.8086	07-Mar-2023 08:32:36	false
MERD N	BLEUZ	28-046335	IFPA	TRANSMI SSION_LI NE	N32° 19' 59.9100"	W088° 43' 28.9600"	443.0000	79.0000	443.0000	4D (+250/+50)	false	S	292.56 89	2700	735.5689	07-Mar-2023 08:32:36	true
MERD N	BLEUZ	28-033716	IFPA	TREE	N32° 20' 24.8100"	W088° 42' 48.4200"	487.0000	0.0000	487.0000	1B (+20/+10)	false	S	248.51 09	2700	735.5109	07-Mar-2023 08:32:36	false
MERD N	BLEUZ	28-032987	IFPA	TREE	N32° 19' 38.7200"	W088° 42' 27.9400"	665.0000	0.0000	665.0000	1B (+20/+10)	false	S	70.504 5	2700	735.5045	07-Mar-2023 08:32:36	false
MERD N	BLEUZ	28-038535	IFPA	TREE	N32° 20' 16.7700"	W088° 42' 20.1800"	585.0000	0.0000	585.0000	1B (+20/+10)	false	S	150.43 94	2700	735.4394	07-Mar-2023 08:32:36	false
MERD N	BLEUZ	28-021975	IFPA	TOWER	N32° 18' 58.1700"	W088° 45' 17.3900"	312.0000	32.0000	312.0000	1A (+20/+3)	false	S	423.43 06	2700	735.4306	07-Mar-2023 08:32:36	true
MERD N	BLEUZ	28-031882	IFPA	TREE	N32° 20' 04.8900"	W088° 42' 16.5800"	626.0000	0.0000	626.0000	1B (+20/+10)	false	S	109.11 75	2700	735.1175	07-Mar-2023 08:32:36	false
MERD N	BLEUZ	28-032017	IFPA	TREE	N32° 19' 48.5600"	W088° 42' 34.6800"	620.0000	0.0000	620.0000	1B (+20/+10)	false	S	114.94 25	2700	734.9425	07-Mar-2023 08:32:36	false
MERD N	BLEUZ	28-032375	IFPA	TREE	N32° 20' 19.2600"	W088° 42' 22.2400"	572.0000	0.0000	572.0000	1B (+20/+10)	false	S	162.64 7	2700	734.647	07-Mar-2023 08:32:36	false
MERD N	BLEUZ	28-032430	IFPA	TREE	N32° 20' 21.9400"	W088° 42' 20.2900"	570.0000	0.0000	570.0000	1B (+20/+10)	false	S	164.46 43	2700	734.4643	07-Mar-2023 08:32:36	false
MERD N	BLEUZ	28-032905	IFPA	TREE	N32° 20' 17.4900"	W088° 42' 30.6400"	553.0000	0.0000	553.0000	1B (+20/+10)	false	S	180.77	2700	733.77	07-Mar-2023 08:32:36	false
MERD N	BLEUZ	28-033359	IFPA	TREE	N32° 20' 33.2200"	W088° 42' 35.3400"	498.0000	0.0000	498.0000	1B (+20/+10)	false	S	235.30 01	2700	733.3001	07-Mar-2023 08:32:36	false
MERD N	BLEUZ	28-037077	IFPA	TREE	N32° 19' 33.0100"	W088° 43' 37.3100"	489.0000	0.0000	489.0000	1B (+20/+10)	false	S	243.85 91	2700	732.8591	07-Mar-2023 08:32:36	false
MERD N	BLEUZ	28-033010	IFPA	TREE	N32° 19' 41.9600"	W088° 42' 25.3900"	660.0000	0.0000	660.0000	1B (+20/+10)	false	S	72.177 4	2700	732.1774	07-Mar-2023 08:32:36	false
MERD N	BLEUZ	28-038770	IFPA	TREE	N32° 20' 18.7700"	W088° 42' 23.6200"	567.0000	0.0000	567.0000	1B (+20/+10)	false	S	165.09 54	2700	732.0954	07-Mar-2023 08:32:36	false
MERD N	BLEUZ	28-033007	IFPA	TREE	N32° 19' 42.8100"	W088° 42' 27.6600"	651.0000	0.0000	651.0000	1B (+20/+10)	false	S	80.602 2	2700	731.6022	07-Mar-2023 08:32:36	false
MERD N	BLEUZ	28-032777	IFPA	TERRAIN	N32° 20' 11.7100"	W088° 42' 21.1100"	592.0000	0.0000	592.0000	1B (+20/+10)	false	S	139.53 21	2700	731.5321	07-Mar-2023 08:32:36	false
MERD N	BLEUZ	28-033336	IFPA	TREE	N32° 19' 46.7200"	W088° 42' 34.4700"	622.0000	0.0000	622.0000	1B (+20/+10)	false	S	109.48 7	2700	731.487	07-Mar-2023 08:32:36	false
MERD N	BLEUZ	28-033004	IFPA	TREE	N32° 19' 39.9600"	W088° 42' 27.0100"	660.0000	0.0000	660.0000	1B (+20/+10)	false	S	71.269 6	2700	731.2696	07-Mar-2023 08:32:36	false
MERD N	BLEUZ	28-032746	IFPA	TREE	N32° 19' 52.2200"	W088° 42' 24.2400"	634.0000	0.0000	634.0000	1B (+20/+10)	false	S	96.292	2700	730.292	07-Mar-2023 08:32:36	false
MERD N	BLEUZ	28-032198	IFPA	TREE	N32° 20' 28.6400"	W088° 42' 50.4800"	466.0000	0.0000	466.0000	1B (+20/+10)	false	S	264.27 54	2700	730.2754	07-Mar-2023 08:32:36	false

TRSSH (RNAV)

MERD N	BLEUZ	28-045930	IFPA	TREE	N32° 20' 05.4000"	W088° 42' 14.2700"	626.0000	0.0000	626.0000	1B (+20/+10)	false	S	104.19 53	2700	730.1953	07-Mar-2023 08:32:36	false
MERD N	BLEUZ	28-032556	IFPA	TREE	N32° 19' 52.1400"	W088° 42' 15.0000"	659.0000	0.0000	659.0000	1B (+20/+10)	false	S	70.973 6	2700	729.9736	07-Mar-2023 08:32:36	false
MERD N	BLEUZ	28-038464	IFPA	TREE	N32° 19' 31.5800"	W088° 43' 35.3100"	495.0000	0.0000	495.0000	1B (+20/+10)	false	S	234.62 8	2700	729.628	07-Mar-2023 08:32:36	false
MERD N	BLEUZ	28-036987	IFPA	TREE	N32° 20' 15.1000"	W088° 42' 23.3200"	575.0000	0.0000	575.0000	1B (+20/+10)	false	S	154.53 68	2700	729.5368	07-Mar-2023 08:32:36	false
MERD N	BLEUZ	28-033627	IFPA	TREE	N32° 20' 22.5300"	W088° 42' 19.7400"	565.0000	0.0000	565.0000	1B (+20/+10)	false	S	164.53 65	2700	729.5365	07-Mar-2023 08:32:36	false
MERD N	BLEUZ	28-031741	IFPA	TREE	N32° 19' 49.2800"	W088° 42' 22.8500"	644.0000	0.0000	644.0000	1B (+20/+10)	false	S	84.709 7	2700	728.7097	07-Mar-2023 08:32:36	false
MERD N	BLEUZ	28-032816	IFPA	TREE	N32° 19' 41.2000"	W088° 42' 57.0900"	572.0000	0.0000	572.0000	1B (+20/+10)	false	S	156.29 87	2700	728.2987	07-Mar-2023 08:32:36	false
MERD N	BLEUZ	28-046409	IFPA	TRANSMI SSION_LI NE	N32° 19' 25.1200"	W088° 44' 22.5900"	382.0000	93.0000	382.0000	4D (+250/+50)	false	S	345.98 38	2700	727.9838	07-Mar-2023 08:32:36	true
MERD N	BLEUZ	28-032947	IFPA	TREE	N32° 20' 23.2100"	W088° 42' 48.5100"	483.0000	0.0000	483.0000	1B (+20/+10)	false	S	244.50 79	2700	727.5079	07-Mar-2023 08:32:36	false
MERD N	BLEUZ	28-025881	IFPA	TREE	N32° 19' 01.1700"	W088° 43' 59.4200"	508.0000	0.0000	508.0000	2C (+50/+20)	false	S	219.44 22	2700	727.4422	07-Mar-2023 08:32:36	false
MERD N	BLEUZ	28-032778	IFPA	TERRAIN	N32° 20' 11.0300"	W088° 42' 20.9600"	590.0000	0.0000	590.0000	1B (+20/+10)	false	S	137.31 92	2700	727.3192	07-Mar-2023 08:32:36	false
MERD N	BLEUZ	28-044313	IFPA	TREE	N32° 20' 25.6000"	W088° 42' 49.3900"	474.0000	0.0000	474.0000	1B (+20/+10)	false	S	253.24 36	2700	727.2436	07-Mar-2023 08:32:36	false
MERD N	BLEUZ	28-045933	IFPA	TREE	N32° 20' 04.6000"	W088° 42' 18.7200"	613.0000	0.0000	613.0000	1B (+20/+10)	false	S	114.16 19	2700	727.1619	07-Mar-2023 08:32:36	false
MERD N	BLEUZ	28-032952	IFPA	TREE	N32° 20' 27.0100"	W088° 42' 51.6200"	464.0000	0.0000	464.0000	1B (+20/+10)	false	S	263.04 56	2700	727.0456	07-Mar-2023 08:32:36	false
MERD N	BLEUZ	28-000152	IFPA	TOWER	N32° 23' 37.0000"	W088° 40' 11.0000"	623.0000	284.0000	623.0000	4D (+250/+50)	false	S	103.70 99	2700	726.7099	07-Mar-2023 08:32:36	true
MERD N	BLEUZ	28-032977	IFPA	TREE	N32° 20' 31.3200"	W088° 42' 37.2600"	491.0000	0.0000	491.0000	1B (+20/+10)	false	S	235.47 23	2700	726.4723	07-Mar-2023 08:32:36	false
MERD N	BLEUZ	28-045938	IFPA	TERRAIN	N32° 20' 10.3500"	W088° 42' 20.9300"	591.0000	0.0000	591.0000	1B (+20/+10)	false	S	135.43 24	2700	726.4324	07-Mar-2023 08:32:36	false
MERD N	BLEUZ	28-031875	IFPA	TREE	N32° 20' 06.0000"	W088° 42' 21.7700"	600.0000	0.0000	600.0000	1B (+20/+10)	false	S	126.16 57	2700	726.1657	07-Mar-2023 08:32:36	false
MERD N	BLEUZ	28-032854	IFPA	TREE	N32° 20' 30.5800"	W088° 42' 37.1200"	493.0000	0.0000	493.0000	1B (+20/+10)	false	S	233.12 74	2700	726.1274	07-Mar-2023 08:32:36	false
MERD N	BLEUZ	28-031768	IFPA	TREE	N32° 19' 28.2700"	W088° 43' 48.7700"	463.0000	0.0000	463.0000	1B (+20/+10)	false	S	262.42 35	2700	725.4235	07-Mar-2023 08:32:36	false
MERD N	BLEUZ	28-032934	IFPA	TREE	N32° 19' 40.6400"	W088° 42' 56.5700"	572.0000	0.0000	572.0000	1B (+20/+10)	false	S	153.39 91	2700	725.3991	07-Mar-2023 08:32:36	false
MERD N	BLEUZ	28-033629	IFPA	TREE	N32° 20' 23.0700"	W088° 42' 19.1600"	561.0000	0.0000	561.0000	1B (+20/+10)	false	S	164.39 44	2700	725.3944	07-Mar-2023 08:32:36	false
MERD N	BLEUZ	28-032767	IFPA	TERRAIN	N32° 20' 09.3300"	W088° 42' 21.1000"	592.0000	0.0000	592.0000	1B (+20/+10)	false	S	133.18 62	2700	725.1862	07-Mar-2023 08:32:36	false
MERD N	BLEUZ	28-032765	IFPA	TERRAIN	N32° 20' 08.3400"	W088° 42' 21.6500"	593.0000	0.0000	593.0000	1B (+20/+10)	false	S	132.05 22	2700	725.0522	07-Mar-2023 08:32:36	false
MERD N	BLEUZ	28-025902	IFPA	TREE	N32° 19' 28.2800"	W088° 43' 46.7800"	468.0000	0.0000	468.0000	2C (+50/+20)	false	S	257.04 16	2700	725.0416	07-Mar-2023 08:32:36	false
MERD N	BLEUZ	28-032830	IFPA	TREE	N32° 20' 27.1800"	W088° 42' 44.1300"	481.0000	0.0000	481.0000	1B (+20/+10)	false	S	243.14 68	2700	724.1468	07-Mar-2023 08:32:36	false

TRSSH (RNAV)

MERD N	BLEUZ	28-032864	IFPA	TREE	N32° 20' 16.2600"	W088° 42' 24.2300"	564.0000	0.0000	564.0000	1B (+20/+10)	false	S	160.08 89	2700	724.0889	07-Mar-2023 08:32:36	false
MERD N	BLEUZ	28-032011	IFPA	TREE	N32° 19' 46.1300"	W088° 42' 34.5300"	616.0000	0.0000	616.0000	1B (+20/+10)	false	S	108.08 37	2700	724.0837	07-Mar-2023 08:32:36	false
MERD N	BLEUZ	28-032766	IFPA	TERRAIN	N32° 20' 08.4800"	W088° 42' 21.8900"	591.0000	0.0000	591.0000	1B (+20/+10)	false	S	133.07 59	2700	724.0759	07-Mar-2023 08:32:36	false
MERD N	BLEUZ	28-043663	IFPA	TREE	N32° 19' 53.4500"	W088° 42' 21.7200"	631.0000	0.0000	631.0000	1B (+20/+10)	false	S	92.710 4	2700	723.7104	07-Mar-2023 08:32:36	false
MERD N	BLEUZ	28-031766	IFPA	TREE	N32° 19' 28.2100"	W088° 43' 51.1100"	455.0000	0.0000	455.0000	1B (+20/+10)	false	S	268.62 4	2700	723.624	07-Mar-2023 08:32:36	false
MERD N	BLEUZ	28-032168	IFPA	TREE	N32° 19' 39.4800"	W088° 43' 20.9500"	507.0000	0.0000	507.0000	1B (+20/+10)	false	S	216.57 22	2700	723.5722	07-Mar-2023 08:32:36	false
MERD N	BLEUZ	28-023456	IFPA	TRANSMI SSION_LI NE	N32° 20' 09.0500"	W088° 42' 50.5900"	511.0000	61.0000	511.0000	5E (+500/+125)	false	S	212.56 88	2700	723.5688	07-Mar-2023 08:32:36	true
MERD N	BLEUZ	28-032169	IFPA	TREE	N32° 19' 39.2300"	W088° 43' 19.9800"	510.0000	0.0000	510.0000	1B (+20/+10)	false	S	213.27 26	2700	723.2726	07-Mar-2023 08:32:36	false
MERD N	BLEUZ	28-020396	IFPA	TRANSMI SSION_LI NE	N32° 18' 00.5200"	W088° 45' 51.5100"	360.0000	79.0000	360.0000	5E (+500/+125)	false	S	363.23 67	2700	723.2367	07-Mar-2023 08:32:36	true
MERD N	BLEUZ	28-032610	IFPA	TREE	N32° 19' 49.3400"	W088° 42' 18.5400"	650.0000	0.0000	650.0000	1B (+20/+10)	false	S	73.158 2	2700	723.1582	07-Mar-2023 08:32:36	false
MERD N	BLEUZ	28-045631	IFPA	TREE	N32° 19' 42.7800"	W088° 43' 21.2500"	497.0000	0.0000	497.0000	1B (+20/+10)	false	S	226.14 71	2700	723.1471	07-Mar-2023 08:32:36	false
MERD N	BLEUZ	28-032960	IFPA	TERRAIN	N32° 20' 12.9400"	W088° 42' 23.0500"	575.0000	0.0000	575.0000	1B (+20/+10)	false	S	148.06 86	2700	723.0686	07-Mar-2023 08:32:36	false
MERD N	BLEUZ	28-032393	IFPA	TREE	N32° 19' 35.9200"	W088° 42' 32.7200"	647.0000	0.0000	647.0000	1B (+20/+10)	false	S	76.059 6	2700	723.0596	07-Mar-2023 08:32:36	false
MERD N	BLEUZ	28-031880	IFPA	TREE	N32° 20' 04.6900"	W088° 42' 15.2800"	618.0000	0.0000	618.0000	1B (+20/+10)	false	S	105.05 44	2700	723.0544	07-Mar-2023 08:32:36	false
MERD N	BLEUZ	28-031468	IFPA	TREE	N32° 19' 32.2400"	W088° 43' 36.1800"	484.0000	0.0000	484.0000	1B (+20/+10)	false	S	238.74 42	2700	722.7442	07-Mar-2023 08:32:36	false
MERD N	BLEUZ	28-033507	IFPA	TREE	N32° 20' 14.9400"	W088° 42' 19.1100"	580.0000	0.0000	580.0000	1B (+20/+10)	false	S	142.67 38	2700	722.6738	07-Mar-2023 08:32:36	false
MERD N	BLEUZ	28-032376	IFPA	TREE	N32° 20' 18.2900"	W088° 42' 20.6100"	567.0000	0.0000	567.0000	1B (+20/+10)	false	S	155.64 32	2700	722.6432	07-Mar-2023 08:32:36	false
MERD N	BLEUZ	28-046340	IFPA	TRANSMI SSION_LI NE	N32° 20' 01.0600"	W088° 43' 24.1300"	440.0000	61.0000	440.0000	4D (+250/+50)	false	S	282.49 63	2700	722.4963	07-Mar-2023 08:32:36	true
MERD N	BLEUZ	28-037054	IFPA	TERRAIN	N32° 20' 07.3400"	W088° 42' 20.5700"	596.0000	0.0000	596.0000	1B (+20/+10)	false	S	126.46 29	2700	722.4629	07-Mar-2023 08:32:36	false
MERD N	BLEUZ	28-032186	IFPA	TREE	N32° 19' 41.1000"	W088° 43' 20.5800"	502.0000	0.0000	502.0000	1B (+20/+10)	false	S	219.86 69	2700	721.8669	07-Mar-2023 08:32:36	false
MERD N	BLEUZ	28-033508	IFPA	TREE	N32° 20' 17.4300"	W088° 42' 19.6600"	571.0000	0.0000	571.0000	1B (+20/+10)	false	S	150.77 89	2700	721.7789	07-Mar-2023 08:32:36	false
MERD N	BLEUZ	28-033345	IFPA	TERRAIN	N32° 20' 07.5800"	W088° 42' 21.0800"	593.0000	0.0000	593.0000	1B (+20/+10)	false	S	128.48 57	2700	721.4857	07-Mar-2023 08:32:36	false
MERD N	BLEUZ	28-031767	IFPA	TREE	N32° 19' 29.0000"	W088° 43' 49.9100"	454.0000	0.0000	454.0000	1B (+20/+10)	false	S	267.45 94	2700	721.4594	07-Mar-2023 08:32:36	false
MERD N	BLEUZ	28-031469	IFPA	TREE	N32° 19' 31.1100"	W088° 43' 34.1700"	491.0000	0.0000	491.0000	1B (+20/+10)	false	S	230.28 22	2700	721.2822	07-Mar-2023 08:32:36	false
MERD N	BLEUZ	28-032776	IFPA	TREE	N32° 20' 08.2700"	W088° 42' 17.2000"	601.0000	0.0000	601.0000	1B (+20/+10)	false	S	119.77 58	2700	720.7758	07-Mar-2023 08:32:36	false

TRSSH (RNAV)

MERD N	BLEUZ	28-033346	IFPA	TERRAIN	N32° 20' 07.1900"	W088° 42' 20.3300"	595.0000	0.0000	595.0000	1B (+20/+10)	false	S	125.41 26	2700	720.4126	07-Mar-2023 08:32:36	false
MERD N	BLEUZ	28-032535	IFPA	TREE	N32° 19' 53.7000"	W088° 42' 20.6200"	630.0000	0.0000	630.0000	1B (+20/+10)	false	S	90.385 3	2700	720.3853	07-Mar-2023 08:32:36	false
MERD N	BLEUZ	28-033327	IFPA	TERRAIN	N32° 19' 52.3100"	W088° 42' 20.3700"	634.0000	0.0000	634.0000	1B (+20/+10)	false	S	86.015 7	2700	720.0157	07-Mar-2023 08:32:36	false
MERD N	BLEUZ	28-038408	IFPA	TREE	N32° 19' 32.6800"	W088° 43' 38.0100"	475.0000	0.0000	475.0000	1B (+20/+10)	false	S	244.88 56	2700	719.8856	07-Mar-2023 08:32:36	false
MERD N	BLEUZ	28-022255	IFPA	POLE	N32° 20' 14.9000"	W088° 42' 23.8700"	564.0000	29.0000	564.0000	1B (+20/+10)	false	S	155.50 01	2700	719.5001	07-Mar-2023 08:32:36	true
MERD N	BLEUZ	28-032501	IFPA	TREE	N32° 19' 35.5500"	W088° 42' 34.4400"	639.0000	0.0000	639.0000	1B (+20/+10)	false	S	79.751 1	2700	718.7511	07-Mar-2023 08:32:36	false
MERD N	BLEUZ	28-032863	IFPA	TREE	N32° 20' 15.7700"	W088° 42' 24.8800"	558.0000	0.0000	558.0000	1B (+20/+10)	false	S	160.55 4	2700	718.554	07-Mar-2023 08:32:36	false
MERD N	BLEUZ	28-032940	IFPA	TREE	N32° 20' 07.7400"	W088° 42' 52.1900"	505.0000	0.0000	505.0000	1B (+20/+10)	false	S	213.43 86	2700	718.4386	07-Mar-2023 08:32:36	false
MERD N	BLEUZ	28-038773	IFPA	TERRAIN	N32° 20' 11.7600"	W088° 42' 21.9800"	576.0000	0.0000	576.0000	1B (+20/+10)	false	S	142.02 86	2700	718.0286	07-Mar-2023 08:32:36	false
MERD N	BLEUZ	28-031877	IFPA	TERRAIN	N32° 20' 06.6100"	W088° 42' 20.7500"	593.0000	0.0000	593.0000	1B (+20/+10)	false	S	125.01 38	2700	718.0138	07-Mar-2023 08:32:36	false
MERD N	BLEUZ	28-032834	IFPA	TREE	N32° 20' 28.6500"	W088° 42' 43.3200"	473.0000	0.0000	473.0000	1B (+20/+10)	false	S	244.84 85	2700	717.8485	07-Mar-2023 08:32:36	false
MERD N	BLEUZ	28-032838	IFPA	TREE	N32° 20' 29.4000"	W088° 42' 39.9800"	480.0000	0.0000	480.0000	1B (+20/+10)	false	S	237.76 51	2700	717.7651	07-Mar-2023 08:32:36	false
MERD N	BLEUZ	28-057626	IFPA	TOWER	N31° 45' 06.8000"	W089° 16' 04.3000"	622.0000	313.0000	622.0000	4D (+250/+50)	false	S	95.505 7	2700	717.5057	07-Mar-2023 08:32:30	true
MERD N	BLEUZ	28-045931	IFPA	TREE	N32° 20' 04.6600"	W088° 42' 17.6500"	606.0000	0.0000	606.0000	1B (+20/+10)	false	S	111.41 4	2700	717.414	07-Mar-2023 08:32:36	false
MERD N	BLEUZ	28-031769	IFPA	TREE	N32° 19' 29.7300"	W088° 43' 48.4400"	452.0000	0.0000	452.0000	1B (+20/+10)	false	S	265.40 18	2700	717.4018	07-Mar-2023 08:32:36	false
MERD N	BLEUZ	28-038552	IFPA	TREE	N32° 19' 35.9600"	W088° 42' 31.9600"	643.0000	0.0000	643.0000	1B (+20/+10)	false	S	74.100 6	2700	717.1006	07-Mar-2023 08:32:36	false
MERD N	BLEUZ	28-032217	IFPA	TREE	N32° 19' 43.9600"	W088° 43' 21.5400"	487.0000	0.0000	487.0000	1B (+20/+10)	false	S	230.06 74	2700	717.0674	07-Mar-2023 08:32:36	false
MERD N	BLEUZ	28-032728	IFPA	TREE	N32° 20' 24.6300"	W088° 42' 16.3600"	556.0000	0.0000	556.0000	1B (+20/+10)	false	S	160.92 9	2700	716.929	07-Mar-2023 08:32:36	false
MERD N	BLEUZ	28-031771	IFPA	TREE	N32° 19' 34.1000"	W088° 43' 45.4300"	448.0000	0.0000	448.0000	1B (+20/+10)	false	S	268.82 02	2700	716.8202	07-Mar-2023 08:32:36	false
MERD N	BLEUZ	28-033280	IFPA	TREE	N32° 19' 48.4700"	W088° 43' 05.2000"	519.0000	0.0000	519.0000	1B (+20/+10)	false	S	197.63 58	2700	716.6358	07-Mar-2023 08:32:36	false
MERD N	BLEUZ	28-037733	IFPA	TREE	N32° 20' 23.3400"	W088° 42' 24.1300"	538.0000	0.0000	538.0000	1B (+20/+10)	false	S	178.61 4	2700	716.614	07-Mar-2023 08:32:36	false
MERD N	BLEUZ	28-032382	IFPA	TREE	N32° 20' 23.7400"	W088° 42' 24.4600"	536.0000	0.0000	536.0000	1B (+20/+10)	false	S	180.57 25	2700	716.5725	07-Mar-2023 08:32:36	false
MERD N	BLEUZ	28-038771	IFPA	TERRAIN	N32° 20' 10.1600"	W088° 42' 21.4900"	580.0000	0.0000	580.0000	1B (+20/+10)	false	S	136.44 94	2700	716.4494	07-Mar-2023 08:32:36	false
MERD N	BLEUZ	28-032869	IFPA	TREE	N32° 20' 18.5300"	W088° 42' 25.0200"	548.0000	0.0000	548.0000	1B (+20/+10)	false	S	168.26 19	2700	716.2619	07-Mar-2023 08:32:36	false
MERD N	BLEUZ	28-023462	IFPA	CATENA RY	N32° 20' 13.1600"	W088° 42' 33.1400"	540.0000	75.0000	540.0000	5E (+500/+125)	false	S	176.06 7	2700	716.067	07-Mar-2023 08:32:36	true
MERD N	BLEUZ	28-044644	IFPA	TREE	N32° 19' 42.7400"	W088° 42' 57.9600"	553.0000	0.0000	553.0000	1B (+20/+10)	false	S	162.75 1	2700	715.751	07-Mar-2023 08:32:36	false

TRSSH (RNAV)

MERD N	BLEUZ	28-037887	IFPA	TREE	N32° 19' 29.4400"	W088° 43' 32.9700"	493.0000	0.0000	493.0000	1B (+20/+10)	false	S	222.58 83	2700	715.5883	07-Mar-2023 08:32:36	false
MERD N	BLEUZ	28-032716	IFPA	TERRAIN	N32° 20' 07.8800"	W088° 42' 22.6600"	582.0000	0.0000	582.0000	1B (+20/+10)	false	S	133.57 5	2700	715.575	07-Mar-2023 08:32:36	false
MERD N	BLEUZ	28-044189	IFPA	TREE	N32° 19' 38.2400"	W088° 42' 47.5600"	593.0000	0.0000	593.0000	1B (+20/+10)	false	S	122.54 41	2700	715.5441	07-Mar-2023 08:32:36	false
MERD N	BLEUZ	28-032883	IFPA	TREE	N32° 20' 18.0700"	W088° 42' 24.4400"	550.0000	0.0000	550.0000	1B (+20/+10)	false	S	165.46 48	2700	715.4648	07-Mar-2023 08:32:36	false
MERD N	BLEUZ	28-038426	IFPA	TREE	N32° 19' 46.1500"	W088° 42' 23.6000"	637.0000	0.0000	637.0000	1B (+20/+10)	false	S	78.437 7	2700	715.4377	07-Mar-2023 08:32:36	false
MERD N	BLEUZ	28-032276	IFPA	TREE	N32° 19' 39.2300"	W088° 43' 36.2300"	458.0000	0.0000	458.0000	1B (+20/+10)	false	S	257.43 37	2700	715.4337	07-Mar-2023 08:32:36	false
MERD N	BLEUZ	28-037691	IFPA	TREE	N32° 19' 41.2700"	W088° 43' 21.3500"	493.0000	0.0000	493.0000	1B (+20/+10)	false	S	222.41 07	2700	715.4107	07-Mar-2023 08:32:36	false
MERD N	BLEUZ	28-037891	IFPA	TREE	N32° 19' 33.7900"	W088° 43' 36.3800"	472.0000	0.0000	472.0000	1B (+20/+10)	false	S	243.40 2	2700	715.402	07-Mar-2023 08:32:36	false
MERD N	BLEUZ	28-033772	IFPA	TERRAIN	N32° 20' 08.7900"	W088° 42' 22.4000"	580.0000	0.0000	580.0000	1B (+20/+10)	false	S	135.28 46	2700	715.2846	07-Mar-2023 08:32:36	false
MERD N	BLEUZ	28-032867	IFPA	TREE	N32° 20' 17.4200"	W088° 42' 23.8000"	553.0000	0.0000	553.0000	1B (+20/+10)	false	S	162.00 03	2700	715.0003	07-Mar-2023 08:32:36	false
MERD N	BLEUZ	28-032809	IFPA	TREE	N32° 19' 37.6400"	W088° 42' 28.7900"	645.0000	0.0000	645.0000	1B (+20/+10)	false	S	69.947	2700	714.947	07-Mar-2023 08:32:36	false
MERD N	BLEUZ	28-037014	IFPA	TREE	N32° 20' 25.0700"	W088° 42' 17.0200"	551.0000	0.0000	551.0000	1B (+20/+10)	false	S	163.89 03	2700	714.8903	07-Mar-2023 08:32:36	false
MERD N	BLEUZ	28-032377	IFPA	TREE	N32° 20' 19.2400"	W088° 42' 20.8600"	556.0000	0.0000	556.0000	1B (+20/+10)	false	S	158.84 46	2700	714.8446	07-Mar-2023 08:32:36	false
MERD N	BLEUZ	28-046347	IFPA	TRANSMI SSION_LI NE	N32° 19' 57.0100"	W088° 43' 41.0900"	397.0000	75.0000	397.0000	4D (+250/+50)	false	S	317.83 46	2700	714.8346	07-Mar-2023 08:32:36	true
MERD N	BLEUZ	28-037142	IFPA	TREE	N32° 19' 29.0200"	W088° 43' 46.3400"	457.0000	0.0000	457.0000	1B (+20/+10)	false	S	257.80 99	2700	714.8099	07-Mar-2023 08:32:36	false
MERD N	BLEUZ	28-033510	IFPA	TREE	N32° 20' 19.8000"	W088° 42' 19.8800"	557.0000	0.0000	557.0000	1B (+20/+10)	false	S	157.66 88	2700	714.6688	07-Mar-2023 08:32:36	false
MERD N	BLEUZ	28-037909	IFPA	TREE	N32° 19' 31.9900"	W088° 43' 43.0000"	458.0000	0.0000	458.0000	1B (+20/+10)	false	S	256.61 56	2700	714.6156	07-Mar-2023 08:32:36	false
MERD N	BLEUZ	28-032808	IFPA	TREE	N32° 19' 37.2300"	W088° 42' 30.5400"	641.0000	0.0000	641.0000	1B (+20/+10)	false	S	73.613 7	2700	714.6137	07-Mar-2023 08:32:36	false
MERD N	BLEUZ	28-046388	IFPA	TRANSMI SSION_LI NE	N32° 19' 25.1100"	W088° 44' 17.6300"	382.0000	93.0000	382.0000	4D (+250/+50)	false	S	332.47 58	2700	714.4758	07-Mar-2023 08:32:36	true
MERD N	BLEUZ	28-023449	IFPA	TRANSMI SSION_LI NE	N32° 20' 07.6000"	W088° 42' 56.7500"	489.0000	70.0000	489.0000	5E (+500/+125)	false	S	225.45 73	2700	714.4573	07-Mar-2023 08:32:36	true
MERD N	BLEUZ	28-032815	IFPA	TREE	N32° 19' 41.6300"	W088° 42' 57.8100"	555.0000	0.0000	555.0000	1B (+20/+10)	false	S	159.39 68	2700	714.3968	07-Mar-2023 08:32:36	false
MERD N	BLEUZ	28-032439	IFPA	TREE	N32° 19' 44.9600"	W088° 42' 32.8100"	614.0000	0.0000	614.0000	1B (+20/+10)	false	S	100.30 39	2700	714.3039	07-Mar-2023 08:32:36	false
MERD N	BLEUZ	28-033722	IFPA	TREE	N32° 20' 15.9800"	W088° 42' 26.0500"	550.0000	0.0000	550.0000	1B (+20/+10)	false	S	164.29 03	2700	714.2903	07-Mar-2023 08:32:36	false
MERD N	BLEUZ	28-031770	IFPA	TREE	N32° 19' 30.1900"	W088° 43' 46.4200"	453.0000	0.0000	453.0000	1B (+20/+10)	false	S	261.13 28	2700	714.1328	07-Mar-2023 08:32:36	false
MERD N	BLEUZ	28-032609	IFPA	TREE	N32° 19' 47.5100"	W088° 42' 22.1100"	636.0000	0.0000	636.0000	1B (+20/+10)	false	S	77.999 8	2700	713.9998	07-Mar-2023 08:32:36	false

TRSSH (RNAV)



MERD N	BLEUZ	28-037741	IFPA	TREE	N32° 19' 46.6300"	W088° 42' 33.1500"	608.0000	0.0000	608.0000	1B (+20/+10)	false	S	105.66 13	2700	713.6613	07-Mar-2023 08:32:36	false
MERD N	BLEUZ	28-033287	IFPA	TREE	N32° 19' 48.2300"	W088° 42' 19.0600"	642.0000	0.0000	642.0000	1B (+20/+10)	false	S	71.624 1	2700	713.6241	07-Mar-2023 08:32:36	false
MERD N	BLEUZ	28-046348	IFPA	TRANSMI SSION_LI NE	N32° 19' 52.1900"	W088° 44' 00.7500"	355.0000	66.0000	355.0000	4D (+250/+50)	false	S	358.46 97	2700	713.4697	07-Mar-2023 08:32:36	true
MERD N	BLEUZ	28-032014	IFPA	TREE	N32° 19' 47.4100"	W088° 42' 34.5000"	602.0000	0.0000	602.0000	1B (+20/+10)	false	S	111.40 03	2700	713.4003	07-Mar-2023 08:32:36	false
MERD N	BLEUZ	28-031930	IFPA	TREE	N32° 19' 33.2200"	W088° 43' 44.1600"	450.0000	0.0000	450.0000	1B (+20/+10)	false	S	263.03 29	2700	713.0329	07-Mar-2023 08:32:36	false
MERD N	BLEUZ	28-033248	IFPA	TREE	N32° 20' 06.9700"	W088° 42' 51.5500"	503.0000	0.0000	503.0000	1B (+20/+10)	false	S	209.65 55	2700	712.6555	07-Mar-2023 08:32:36	false
MERD N	BLEUZ	28-037076	IFPA	TREE	N32° 19' 33.0100"	W088° 43' 39.4200"	463.0000	0.0000	463.0000	1B (+20/+10)	false	S	249.59 35	2700	712.5935	07-Mar-2023 08:32:36	false
MERD N	BLEUZ	28-032955	IFPA	TERRAIN	N32° 20' 11.0400"	W088° 42' 22.8900"	570.0000	0.0000	570.0000	1B (+20/+10)	false	S	142.58 95	2700	712.5895	07-Mar-2023 08:32:36	false
MERD N	BLEUZ	28-032461	IFPA	TREE	N32° 19' 46.9200"	W088° 42' 23.2600"	633.0000	0.0000	633.0000	1B (+20/+10)	false	S	79.558 1	2700	712.5581	07-Mar-2023 08:32:36	false
MERD N	BLEUZ	28-032275	IFPA	TREE	N32° 19' 39.0000"	W088° 43' 38.3000"	450.0000	0.0000	450.0000	1B (+20/+10)	false	S	262.44 88	2700	712.4488	07-Mar-2023 08:32:36	false
MERD N	BLEUZ	28-022257	IFPA	POLE	N32° 20' 19.5800"	W088° 42' 21.1100"	552.0000	36.0000	552.0000	1B (+20/+10)	false	S	160.42 65	2700	712.4265	07-Mar-2023 08:32:36	true
MERD N	BLEUZ	28-033241	IFPA	TREE	N32° 19' 47.8300"	W088° 42' 33.2900"	603.0000	0.0000	603.0000	1B (+20/+10)	false	S	109.22 75	2700	712.2275	07-Mar-2023 08:32:36	false
MERD N	BLEUZ	28-032415	IFPA	TERRAIN	N32° 19' 45.8700"	W088° 42' 00.9400"	696.0000	0.0000	696.0000	1B (+20/+10)	false	S	16.124 6	2700	712.1246	07-Mar-2023 08:32:36	false
MERD N	BLEUZ	28-032959	IFPA	TERRAIN	N32° 20' 12.4400"	W088° 42' 23.5300"	564.0000	0.0000	564.0000	1B (+20/+10)	false	S	148.04 53	2700	712.0453	07-Mar-2023 08:32:36	false
MERD N	BLEUZ	28-033367	IFPA	TREE	N32° 19' 42.9600"	W088° 43' 20.2900"	488.0000	0.0000	488.0000	1B (+20/+10)	false	S	224.01 61	2700	712.0161	07-Mar-2023 08:32:36	false
MERD N	BLEUZ	28-037086	IFPA	TREE	N32° 19' 45.4300"	W088° 42' 34.4500"	606.0000	0.0000	606.0000	1B (+20/+10)	false	S	106.00 79	2700	712.0079	07-Mar-2023 08:32:36	false
MERD N	BLEUZ	28-037817	IFPA	TREE	N32° 19' 49.9500"	W088° 42' 15.6000"	645.0000	0.0000	645.0000	1B (+20/+10)	false	S	66.789 4	2700	711.7894	07-Mar-2023 08:32:36	false
MERD N	BLEUZ	28-044019	IFPA	TREE	N32° 20' 26.4100"	W088° 42' 40.9200"	479.0000	0.0000	479.0000	1B (+20/+10)	false	S	232.38 12	2700	711.3812	07-Mar-2023 08:32:36	false
MERD N	BLEUZ	28-033471	IFPA	TREE	N32° 19' 29.5700"	W088° 43' 44.0200"	458.0000	0.0000	458.0000	1B (+20/+10)	false	S	252.96 45	2700	710.9645	07-Mar-2023 08:32:36	false
MERD N	BLEUZ	28-032954	IFPA	TERRAIN	N32° 20' 11.7400"	W088° 42' 24.5100"	562.0000	0.0000	562.0000	1B (+20/+10)	false	S	148.84 94	2700	710.8494	07-Mar-2023 08:32:36	false
MERD N	BLEUZ	28-023450	IFPA	TRANSMI SSION_LI NE	N32° 20' 28.9200"	W088° 42' 25.7400"	513.0000	79.0000	513.0000	5E (+500/+125)	false	S	197.80 25	2700	710.8025	07-Mar-2023 08:32:36	true
MERD N	BLEUZ	28-044642	IFPA	TREE	N32° 19' 42.4100"	W088° 42' 57.1800"	551.0000	0.0000	551.0000	1B (+20/+10)	false	S	159.75 54	2700	710.7554	07-Mar-2023 08:32:36	false
MERD N	BLEUZ	28-033008	IFPA	TREE	N32° 19' 43.1000"	W088° 42' 25.5600"	635.0000	0.0000	635.0000	1B (+20/+10)	false	S	75.665 9	2700	710.6659	07-Mar-2023 08:32:36	false
MERD N	BLEUZ	28-032419	IFPA	TREE	N32° 19' 48.6300"	W088° 42' 04.3300"	678.0000	0.0000	678.0000	1B (+20/+10)	false	S	32.663 4	2700	710.6634	07-Mar-2023 08:32:36	false
MERD N	BLEUZ	28-032865	IFPA	TREE	N32° 20' 17.5500"	W088° 42' 25.5900"	543.0000	0.0000	543.0000	1B (+20/+10)	false	S	167.20 87	2700	710.2087	07-Mar-2023 08:32:36	false
MERD N	BLEUZ	28-032537	IFPA	TREE	N32° 19' 53.8000"	W088° 42' 19.6600"	622.0000	0.0000	622.0000	1B (+20/+10)	false	S	88.042 4	2700	710.0424	07-Mar-2023 08:32:36	false

TRSSH (RNAV)

MERD N	BLEUZ	28-037078	IFPA	TREE	N32° 19' 34.4600"	W088° 43' 37.4200"	462.0000	0.0000	462.0000	1B (+20/+10)	false	S	248.00 68	2700	710.0068	07-Mar-2023 08:32:36	false
MERD N	BLEUZ	28-033720	IFPA	TREE	N32° 20' 16.9400"	W088° 42' 28.6800"	536.0000	0.0000	536.0000	1B (+20/+10)	false	S	173.98 46	2700	709.9846	07-Mar-2023 08:32:36	false
MERD N	BLEUZ	28-043777	IFPA	TREE	N32° 20' 17.0200"	W088° 42' 29.2200"	534.0000	0.0000	534.0000	1B (+20/+10)	false	S	175.66 41	2700	709.6641	07-Mar-2023 08:32:36	false
MERD N	BLEUZ	28-032836	IFPA	TREE	N32° 20' 27.8900"	W088° 42' 39.5700"	477.0000	0.0000	477.0000	1B (+20/+10)	false	S	232.64 24	2700	709.6424	07-Mar-2023 08:32:36	false
MERD N	BLEUZ	28-023455	IFPA	TRANSMI SSION_LI NE	N32° 20' 22.9000"	W088° 42' 26.7500"	525.0000	79.0000	525.0000	5E (+500/+125)	false	S	184.56 41	2700	709.5641	07-Mar-2023 08:32:36	true
MERD N	BLEUZ	28-032730	IFPA	TREE	N32° 20' 26.6200"	W088° 42' 20.8500"	531.0000	0.0000	531.0000	1B (+20/+10)	false	S	178.41 09	2700	709.4109	07-Mar-2023 08:32:36	false
MERD N	BLEUZ	28-037800	IFPA	TERRAIN	N32° 19' 51.7600"	W088° 42' 18.8300"	629.0000	0.0000	629.0000	1B (+20/+10)	false	S	80.371 1	2700	709.3711	07-Mar-2023 08:32:36	false
MERD N	BLEUZ	28-032188	IFPA	TREE	N32° 19' 39.0100"	W088° 43' 17.1900"	504.0000	0.0000	504.0000	1B (+20/+10)	false	S	205.10 66	2700	709.1066	07-Mar-2023 08:32:36	false
MERD N	BLEUZ	28-038417	IFPA	TREE	N32° 19' 47.8200"	W088° 42' 01.9600"	685.0000	0.0000	685.0000	1B (+20/+10)	false	S	24.073 4	2700	709.0734	07-Mar-2023 08:32:36	false
MERD N	BLEUZ	28-038438	IFPA	TREE	N32° 19' 41.9100"	W088° 42' 30.1500"	624.0000	0.0000	624.0000	1B (+20/+10)	false	S	84.978 7	2700	708.9787	07-Mar-2023 08:32:36	false
MERD N	BLEUZ	28-032906	IFPA	TREE	N32° 20' 17.5200"	W088° 42' 29.5800"	531.0000	0.0000	531.0000	1B (+20/+10)	false	S	177.96 97	2700	708.9697	07-Mar-2023 08:32:36	false
MERD N	BLEUZ	28-033718	IFPA	TERRAIN	N32° 20' 12.6700"	W088° 42' 24.7100"	557.0000	0.0000	557.0000	1B (+20/+10)	false	S	151.86 19	2700	708.8619	07-Mar-2023 08:32:36	false
MERD N	BLEUZ	28-032536	IFPA	TREE	N32° 19' 54.3200"	W088° 42' 20.5300"	617.0000	0.0000	617.0000	1B (+20/+10)	false	S	91.786 9	2700	708.7869	07-Mar-2023 08:32:36	false
MERD N	BLEUZ	28-031467	IFPA	TREE	N32° 19' 30.2600"	W088° 43' 34.0700"	481.0000	0.0000	481.0000	1B (+20/+10)	false	S	227.75 43	2700	708.7543	07-Mar-2023 08:32:36	false
MERD N	BLEUZ	28-033719	IFPA	TERRAIN	N32° 20' 12.7400"	W088° 42' 23.4700"	560.0000	0.0000	560.0000	1B (+20/+10)	false	S	148.67 87	2700	708.6787	07-Mar-2023 08:32:36	false
MERD N	BLEUZ	28-037406	IFPA	TREE	N32° 19' 43.8900"	W088° 42' 28.6700"	622.0000	0.0000	622.0000	1B (+20/+10)	false	S	86.213 8	2700	708.2138	07-Mar-2023 08:32:36	false
MERD N	BLEUZ	28-032727	IFPA	TREE	N32° 20' 23.1300"	W088° 42' 15.2900"	554.0000	0.0000	554.0000	1B (+20/+10)	false	S	154.03 96	2700	708.0396	07-Mar-2023 08:32:36	false
MERD N	BLEUZ	28-032394	IFPA	TREE	N32° 19' 37.1900"	W088° 42' 31.8100"	631.0000	0.0000	631.0000	1B (+20/+10)	false	S	76.958 5	2700	707.9585	07-Mar-2023 08:32:36	false
MERD N	BLEUZ	28-038434	IFPA	TREE	N32° 19' 38.1800"	W088° 42' 47.0000"	587.0000	0.0000	587.0000	1B (+20/+10)	false	S	120.86 31	2700	707.8631	07-Mar-2023 08:32:36	false
MERD N	BLEUZ	28-031884	IFPA	TREE	N32° 20' 06.5800"	W088° 42' 13.7200"	602.0000	0.0000	602.0000	1B (+20/+10)	false	S	105.83 39	2700	707.8339	07-Mar-2023 08:32:36	false
MERD N	BLEUZ	28-038401	IFPA	TREE	N32° 20' 05.1800"	W088° 42' 21.2200"	585.0000	0.0000	585.0000	1B (+20/+10)	false	S	122.49 43	2700	707.4943	07-Mar-2023 08:32:36	false
MERD N	BLEUZ	28-032855	IFPA	TREE	N32° 20' 31.0800"	W088° 42' 34.8700"	479.0000	0.0000	479.0000	1B (+20/+10)	false	S	228.34 19	2700	707.3419	07-Mar-2023 08:32:36	false
MERD N	BLEUZ	28-033631	IFPA	TREE	N32° 20' 22.8600"	W088° 42' 16.3400"	551.0000	0.0000	551.0000	1B (+20/+10)	false	S	156.17 54	2700	707.1754	07-Mar-2023 08:32:36	false
MERD N	BLEUZ	28-038418	IFPA	TREE	N32° 19' 48.9200"	W088° 42' 01.9500"	680.0000	0.0000	680.0000	1B (+20/+10)	false	S	26.966 8	2700	706.9668	07-Mar-2023 08:32:36	false
MERD N	BLEUZ	28-032984	IFPA	TREE	N32° 19' 38.3300"	W088° 42' 30.6800"	630.0000	0.0000	630.0000	1B (+20/+10)	false	S	76.914 5	2700	706.9145	07-Mar-2023 08:32:36	false
MERD N	BLEUZ	28-033473	IFPA	TREE	N32° 19' 31.3500"	W088° 43' 37.1100"	468.0000	0.0000	468.0000	1B (+20/+10)	false	S	238.90 94	2700	706.9094	07-Mar-2023 08:32:36	false

TRSSH (RNAV)

MERD N	BLEUZ	28-031862	IFPA	TREE	N32° 19' 28.0000"	W088° 43' 31.9000"	491.0000	0.0000	491.0000	1B (+20/+10)	false	S	215.85 8	2700	706.858	07-Mar-2023 08:32:36	false
MERD N	BLEUZ	28-038419	IFPA	TREE	N32° 19' 48.7800"	W088° 42' 01.3000"	682.0000	0.0000	682.0000	1B (+20/+10)	false	S	24.829 1	2700	706.8291	07-Mar-2023 08:32:36	false
MERD N	BLEUZ	28-045939	IFPA	TREE	N32° 19' 32.2100"	W088° 43' 34.6900"	472.0000	0.0000	472.0000	1B (+20/+10)	false	S	234.61 52	2700	706.6152	07-Mar-2023 08:32:36	false
MERD N	BLEUZ	28-037779	IFPA	TERRAIN	N32° 20' 10.8700"	W088° 42' 24.4700"	560.0000	0.0000	560.0000	1B (+20/+10)	false	S	146.43 1	2700	706.431	07-Mar-2023 08:32:36	false
MERD N	BLEUZ	28-032946	IFPA	TREE	N32° 20' 20.9100"	W088° 42' 47.7700"	470.0000	0.0000	470.0000	1B (+20/+10)	false	S	236.39 15	2700	706.3915	07-Mar-2023 08:32:36	false
MERD N	BLEUZ	28-032786	IFPA	TREE	N32° 19' 39.2900"	W088° 42' 48.6400"	578.0000	0.0000	578.0000	1B (+20/+10)	false	S	128.26 63	2700	706.2663	07-Mar-2023 08:32:36	false
MERD N	BLEUZ	28-033265	IFPA	TERRAIN	N32° 20' 10.2900"	W088° 42' 23.0700"	565.0000	0.0000	565.0000	1B (+20/+10)	false	S	141.08 74	2700	706.0874	07-Mar-2023 08:32:36	false
MERD N	BLEUZ	28-037875	IFPA	TREE	N32° 19' 40.6100"	W088° 42' 57.4900"	550.0000	0.0000	550.0000	1B (+20/+10)	false	S	155.81 95	2700	705.8195	07-Mar-2023 08:32:36	false
MERD N	BLEUZ	28-037852	IFPA	TREE	N32° 19' 39.6300"	W088° 42' 30.4200"	626.0000	0.0000	626.0000	1B (+20/+10)	false	S	79.659 3	2700	705.6593	07-Mar-2023 08:32:36	false
MERD N	BLEUZ	28-031740	IFPA	TREE	N32° 19' 48.3000"	W088° 42' 24.1400"	620.0000	0.0000	620.0000	1B (+20/+10)	false	S	85.613	2700	705.613	07-Mar-2023 08:32:36	false
MERD N	BLEUZ	28-032866	IFPA	TREE	N32° 20' 16.6500"	W088° 42' 24.9300"	542.0000	0.0000	542.0000	1B (+20/+10)	false	S	163.02 62	2700	705.0262	07-Mar-2023 08:32:36	false
MERD N	BLEUZ	28-022256	IFPA	POLE	N32° 20' 26.0000"	W088° 42' 25.3000"	516.0000	71.0000	516.0000	1B (+20/+10)	false	S	188.85 48	2700	704.8548	07-Mar-2023 08:32:36	true
MERD N	BLEUZ	28-033774	IFPA	TREE	N32° 20' 09.4100"	W088° 42' 17.9400"	580.0000	0.0000	580.0000	1B (+20/+10)	false	S	124.81 3	2700	704.813	07-Mar-2023 08:32:36	false
MERD N	BLEUZ	28-043776	IFPA	TERRAIN	N32° 20' 05.0700"	W088° 42' 28.7600"	562.0000	0.0000	562.0000	1B (+20/+10)	false	S	142.68 86	2700	704.6886	07-Mar-2023 08:32:36	false
MERD N	BLEUZ	28-033009	IFPA	TREE	N32° 19' 44.0100"	W088° 42' 25.6300"	626.0000	0.0000	626.0000	1B (+20/+10)	false	S	78.272 1	2700	704.2721	07-Mar-2023 08:32:36	false
MERD N	BLEUZ	28-046342	IFPA	TRANSMI SSION_LI NE	N32° 19' 50.1900"	W088° 43' 59.2900"	355.0000	66.0000	355.0000	4D (+250/+50)	false	S	349.19 36	2700	704.1936	07-Mar-2023 08:32:36	true
MERD N	BLEUZ	28-032803	IFPA	TREE	N32° 19' 34.7000"	W088° 42' 34.6900"	626.0000	0.0000	626.0000	1B (+20/+10)	false	S	78.173 8	2700	704.1738	07-Mar-2023 08:32:36	false
MERD N	BLEUZ	28-032886	IFPA	TREE	N32° 19' 40.1500"	W088° 42' 49.6000"	571.0000	0.0000	571.0000	1B (+20/+10)	false	S	133.15 8	2700	704.158	07-Mar-2023 08:32:36	false
MERD N	BLEUZ	28-032383	IFPA	TREE	N32° 20' 24.3400"	W088° 42' 24.7800"	521.0000	0.0000	521.0000	1B (+20/+10)	false	S	183.03 49	2700	704.0349	07-Mar-2023 08:32:36	false
MERD N	BLEUZ	28-032533	IFPA	TREE	N32° 19' 54.1900"	W088° 42' 21.4300"	610.0000	0.0000	610.0000	1B (+20/+10)	false	S	93.887 1	2700	703.8871	07-Mar-2023 08:32:36	false
MERD N	BLEUZ	28-046336	IFPA	TRANSMI SSION_LI NE	N32° 19' 53.8100"	W088° 43' 54.5200"	358.0000	66.0000	358.0000	4D (+250/+50)	false	S	345.83 83	2700	703.8383	07-Mar-2023 08:32:36	true
MERD N	BLEUZ	28-032908	IFPA	TREE	N32° 20' 18.9500"	W088° 42' 29.9600"	521.0000	0.0000	521.0000	1B (+20/+10)	false	S	182.79 86	2700	703.7986	07-Mar-2023 08:32:36	false
MERD N	BLEUZ	28-032274	IFPA	TREE	N32° 19' 37.5000"	W088° 43' 36.1800"	451.0000	0.0000	451.0000	1B (+20/+10)	false	S	252.70 59	2700	703.7059	07-Mar-2023 08:32:36	false
MERD N	BLEUZ	28-033247	IFPA	TREE	N32° 20' 05.5300"	W088° 42' 53.2900"	493.0000	0.0000	493.0000	1B (+20/+10)	false	S	210.56 07	2700	703.5607	07-Mar-2023 08:32:36	false
MERD N	BLEUZ	28-025885	IFPA	TREE	N32° 18' 58.0500"	W088° 43' 58.0800"	496.0000	0.0000	496.0000	2C (+50/+20)	false	S	207.51 91	2700	703.5191	07-Mar-2023 08:32:36	false
MERD N	BLEUZ	28-032416	IFPA	TREE	N32° 19' 46.5600"	W088° 42' 01.8700"	683.0000	0.0000	683.0000	1B (+20/+10)	false	S	20.483 4	2700	703.4834	07-Mar-2023 08:32:36	false

TRSSH (RNAV)

MERD N	BLEUZ	28-037763	IFPA	TERRAIN	N32° 20' 13.5300"	W088° 42' 24.4200"	550.0000	0.0000	550.0000	1B (+20/+10)	false	S	153.35 72	2700	703.3572	07-Mar-2023 08:32:36	false
MERD N	BLEUZ	28-037853	IFPA	TREE	N32° 19' 39.1200"	W088° 42' 25.4900"	638.0000	0.0000	638.0000	1B (+20/+10)	false	S	64.909 2	2700	702.9092	07-Mar-2023 08:32:36	false
MERD N	BLEUZ	28-033307	IFPA	TREE	N32° 19' 45.3900"	W088° 42' 00.8300"	688.0000	0.0000	688.0000	1B (+20/+10)	false	S	14.551 3	2700	702.5513	07-Mar-2023 08:32:36	false
MERD N	BLEUZ	28-043770	IFPA	TREE	N32° 20' 19.4600"	W088° 42' 25.1600"	531.0000	0.0000	531.0000	1B (+20/+10)	false	S	171.11 13	2700	702.1113	07-Mar-2023 08:32:36	false
MERD N	BLEUZ	28-038416	IFPA	TREE	N32° 19' 46.2300"	W088° 41' 59.8300"	688.0000	0.0000	688.0000	1B (+20/+10)	false	S	14.064 5	2700	702.0645	07-Mar-2023 08:32:36	false
MERD N	BLEUZ	28-022357	IFPA	BUILDIN G	N32° 20' 14.5400"	W088° 42' 24.7700"	545.0000	17.0000	545.0000	1B (+20/+10)	false	S	156.98 96	2700	701.9896	07-Mar-2023 08:32:36	true
MERD N	BLEUZ	28-032793	IFPA	TREE	N32° 19' 37.8000"	W088° 42' 45.9400"	585.0000	0.0000	585.0000	1B (+20/+10)	false	S	116.97 39	2700	701.9739	07-Mar-2023 08:32:36	false
MERD N	BLEUZ	28-033302	IFPA	TREE	N32° 19' 48.1100"	W088° 43' 11.1700"	489.0000	0.0000	489.0000	1B (+20/+10)	false	S	212.90 32	2700	701.9032	07-Mar-2023 08:32:36	false
MERD N	BLEUZ	28-031861	IFPA	TREE	N32° 19' 27.4600"	W088° 43' 30.9400"	490.0000	0.0000	490.0000	1B (+20/+10)	false	S	211.81 57	2700	701.8157	07-Mar-2023 08:32:36	false
MERD N	BLEUZ	28-032725	IFPA	TREE	N32° 20' 23.6600"	W088° 42' 17.1700"	541.0000	0.0000	541.0000	1B (+20/+10)	false	S	160.55 43	2700	701.5543	07-Mar-2023 08:32:36	false
MERD N	BLEUZ	28-032985	IFPA	TREE	N32° 19' 43.2600"	W088° 42' 30.3500"	612.0000	0.0000	612.0000	1B (+20/+10)	false	S	89.106 2	2700	701.1062	07-Mar-2023 08:32:36	false
MERD N	BLEUZ	28-033283	IFPA	TREE	N32° 19' 50.4200"	W088° 42' 24.0800"	610.0000	0.0000	610.0000	1B (+20/+10)	false	S	91.078 4	2700	701.0784	07-Mar-2023 08:32:36	false
MERD N	BLEUZ	28-032187	IFPA	TREE	N32° 19' 38.6500"	W088° 43' 18.5300"	493.0000	0.0000	493.0000	1B (+20/+10)	false	S	207.79 25	2700	700.7925	07-Mar-2023 08:32:36	false
MERD N	BLEUZ	28-037798	IFPA	TREE	N32° 19' 50.3300"	W088° 43' 05.6400"	497.0000	0.0000	497.0000	1B (+20/+10)	false	S	203.76 9	2700	700.769	07-Mar-2023 08:32:36	false
MERD N	BLEUZ	28-031462	IFPA	TREE	N32° 19' 28.0800"	W088° 43' 36.9000"	471.0000	0.0000	471.0000	1B (+20/+10)	false	S	229.65 91	2700	700.6591	07-Mar-2023 08:32:36	false
MERD N	BLEUZ	28-032734	IFPA	TREE	N32° 19' 46.9300"	W088° 43' 09.2800"	496.0000	0.0000	496.0000	1B (+20/+10)	false	S	204.63 49	2700	700.6349	07-Mar-2023 08:32:36	false
MERD N	BLEUZ	28-032831	IFPA	TREE	N32° 20' 26.2000"	W088° 42' 43.0300"	463.0000	0.0000	463.0000	1B (+20/+10)	false	S	237.55 65	2700	700.5565	07-Mar-2023 08:32:36	false
MERD N	BLEUZ	28-032634	IFPA	TREE	N32° 19' 49.1200"	W088° 42' 15.9100"	635.0000	0.0000	635.0000	1B (+20/+10)	false	S	65.428 1	2700	700.4281	07-Mar-2023 08:32:36	false
MERD N	BLEUZ	28-033366	IFPA	TREE	N32° 19' 39.7000"	W088° 43' 18.8400"	489.0000	0.0000	489.0000	1B (+20/+10)	false	S	211.42 22	2700	700.4222	07-Mar-2023 08:32:36	false
MERD N	BLEUZ	28-037074	IFPA	TREE	N32° 19' 29.3200"	W088° 43' 27.3800"	493.0000	0.0000	493.0000	1B (+20/+10)	false	S	207.07 78	2700	700.0778	07-Mar-2023 08:32:36	false
MERD N	BLEUZ	28-033374	IFPA	TREE	N32° 19' 40.2300"	W088° 42' 50.5900"	564.0000	0.0000	564.0000	1B (+20/+10)	false	S	136.06 06	2700	700.0606	07-Mar-2023 08:32:36	false
MERD N	BLEUZ	28-043670	IFPA	TERRAIN	N32° 20' 09.7700"	W088° 42' 23.5600"	559.0000	0.0000	559.0000	1B (+20/+10)	false	S	141.03 81	2700	700.0381	07-Mar-2023 08:32:36	false
MERD N	BLEUZ	28-044643	IFPA	TERRAIN	N32° 19' 40.3000"	W088° 42' 57.4400"	545.0000	0.0000	545.0000	1B (+20/+10)	false	S	154.86 07	2700	699.8607	07-Mar-2023 08:32:36	false
MERD N	BLEUZ	28-032334	IFPA	TREE	N32° 20' 05.7200"	W088° 42' 52.4500"	491.0000	0.0000	491.0000	1B (+20/+10)	false	S	208.78 26	2700	699.7826	07-Mar-2023 08:32:36	false
MERD N	BLEUZ	28-032741	IFPA	TREE	N32° 19' 49.9500"	W088° 43' 05.2200"	498.0000	0.0000	498.0000	1B (+20/+10)	false	S	201.61 9	2700	699.619	07-Mar-2023 08:32:36	false
MERD N	BLEUZ	28-033684	IFPA	TREE	N32° 19' 28.7800"	W088° 43' 28.4000"	491.0000	0.0000	491.0000	1B (+20/+10)	false	S	208.41 65	2700	699.4165	07-Mar-2023 08:32:36	false

TRSSH (RNAV)

MERD N	BLEUZ	28-046399	IFPA	TRANSMI SSION_LI NE	N32° 19' 25.1000"	W088° 44' 12.4600"	381.0000	93.0000	381.0000	4D (+250/+50)	false	S	318.39 72	2700	699.3972	07-Mar-2023 08:32:36	true
MERD N	BLEUZ	28-033383	IFPA	TREE	N32° 19' 36.8700"	W088° 42' 27.4100"	635.0000	0.0000	635.0000	1B (+20/+10)	false	S	64.152 9	2700	699.1529	07-Mar-2023 08:32:36	false
MERD N	BLEUZ	28-032965	IFPA	TREE	N32° 20' 17.4000"	W088° 42' 33.0300"	512.0000	0.0000	512.0000	1B (+20/+10)	false	S	187.02 46	2700	699.0246	07-Mar-2023 08:32:36	false
MERD N	BLEUZ	28-031464	IFPA	TREE	N32° 19' 27.1300"	W088° 43' 34.5000"	478.0000	0.0000	478.0000	1B (+20/+10)	false	S	220.61 49	2700	698.6149	07-Mar-2023 08:32:36	false
MERD N	BLEUZ	28-043675	IFPA	TREE	N32° 19' 29.8300"	W088° 43' 37.2500"	463.0000	0.0000	463.0000	1B (+20/+10)	false	S	235.25 53	2700	698.2553	07-Mar-2023 08:32:36	false
MERD N	BLEUZ	28-037889	IFPA	TREE	N32° 19' 30.1400"	W088° 43' 27.3400"	489.0000	0.0000	489.0000	1B (+20/+10)	false	S	209.14 57	2700	698.1457	07-Mar-2023 08:32:36	false
MERD N	BLEUZ	28-032555	IFPA	TREE	N32° 19' 50.5000"	W088° 42' 13.7000"	635.0000	0.0000	635.0000	1B (+20/+10)	false	S	63.087 2	2700	698.0872	07-Mar-2023 08:32:36	false
MERD N	BLEUZ	28-032913	IFPA	TERRAIN	N32° 20' 13.9300"	W088° 42' 25.4000"	541.0000	0.0000	541.0000	1B (+20/+10)	false	S	157.08 18	2700	698.0818	07-Mar-2023 08:32:36	false
MERD N	BLEUZ	28-045788	IFPA	TREE	N32° 19' 29.2200"	W088° 43' 31.0100"	481.0000	0.0000	481.0000	1B (+20/+10)	false	S	216.67 76	2700	697.6776	07-Mar-2023 08:32:36	false
MERD N	BLEUZ	28-032903	IFPA	TREE	N32° 20' 17.4600"	W088° 42' 32.0900"	513.0000	0.0000	513.0000	1B (+20/+10)	false	S	184.62 99	2700	697.6299	07-Mar-2023 08:32:36	false
MERD N	BLEUZ	28-032932	IFPA	TREE	N32° 19' 39.9200"	W088° 42' 57.6700"	543.0000	0.0000	543.0000	1B (+20/+10)	false	S	154.47 69	2700	697.4769	07-Mar-2023 08:32:36	false
MERD N	BLEUZ	28-037013	IFPA	TREE	N32° 20' 22.2200"	W088° 42' 16.6900"	542.0000	0.0000	542.0000	1B (+20/+10)	false	S	155.42 71	2700	697.4271	07-Mar-2023 08:32:36	false
MERD N	BLEUZ	28-032710	IFPA	TREE	N32° 19' 48.4200"	W088° 42' 00.0200"	677.0000	0.0000	677.0000	1B (+20/+10)	false	S	20.395 4	2700	697.3954	07-Mar-2023 08:32:36	false
MERD N	BLEUZ	28-037777	IFPA	TREE	N32° 20' 04.4500"	W088° 42' 53.1500"	490.0000	0.0000	490.0000	1B (+20/+10)	false	S	207.31 32	2700	697.3132	07-Mar-2023 08:32:36	false
MERD N	BLEUZ	28-032548	IFPA	TREE	N32° 19' 55.1300"	W088° 42' 20.6100"	603.0000	0.0000	603.0000	1B (+20/+10)	false	S	94.154 7	2700	697.1547	07-Mar-2023 08:32:36	false
MERD N	BLEUZ	28-032782	IFPA	TREE	N32° 20' 12.3300"	W088° 42' 18.1500"	564.0000	0.0000	564.0000	1B (+20/+10)	false	S	133.13 61	2700	697.1361	07-Mar-2023 08:32:36	false
MERD N	BLEUZ	28-022246	IFPA	POLE	N32° 19' 34.5100"	W088° 42' 33.7200"	622.0000	66.0000	622.0000	1B (+20/+10)	false	S	75.033 6	2700	697.0336	07-Mar-2023 08:32:36	true
MERD N	BLEUZ	28-033284	IFPA	TREE	N32° 19' 51.6700"	W088° 42' 25.4100"	599.0000	0.0000	599.0000	1B (+20/+10)	false	S	98.010 8	2700	697.0108	07-Mar-2023 08:32:36	false
MERD N	BLEUZ	28-033314	IFPA	TREE	N32° 19' 42.8600"	W088° 42' 55.9700"	539.0000	0.0000	539.0000	1B (+20/+10)	false	S	157.66 19	2700	696.6619	07-Mar-2023 08:32:36	false
MERD N	BLEUZ	28-032473	IFPA	TREE	N32° 19' 38.2300"	W088° 43' 02.6600"	533.0000	0.0000	533.0000	1B (+20/+10)	false	S	163.55 07	2700	696.5507	07-Mar-2023 08:32:36	false
MERD N	BLEUZ	28-037876	IFPA	TREE	N32° 19' 36.7600"	W088° 42' 34.2500"	614.0000	0.0000	614.0000	1B (+20/+10)	false	S	82.447 1	2700	696.4471	07-Mar-2023 08:32:36	false
MERD N	BLEUZ	28-032852	IFPA	TREE	N32° 19' 34.8500"	W088° 42' 32.0400"	625.0000	0.0000	625.0000	1B (+20/+10)	false	S	71.371 1	2700	696.3711	07-Mar-2023 08:32:36	false
MERD N	BLEUZ	28-032459	IFPA	TREE	N32° 19' 44.4700"	W088° 42' 22.9400"	624.0000	0.0000	624.0000	1B (+20/+10)	false	S	72.184 1	2700	696.1841	07-Mar-2023 08:32:36	false
MERD N	BLEUZ	28-037739	IFPA	TREE	N32° 19' 38.3300"	W088° 42' 45.1000"	580.0000	0.0000	580.0000	1B (+20/+10)	false	S	116.09 83	2700	696.0983	07-Mar-2023 08:32:36	false
MERD N	BLEUZ	28-032418	IFPA	TREE	N32° 19' 45.7000"	W088° 41' 59.4900"	684.0000	0.0000	684.0000	1B (+20/+10)	false	S	11.733 5	2700	695.7335	07-Mar-2023 08:32:36	false
MERD N	BLEUZ	28-031463	IFPA	TREE	N32° 19' 27.6900"	W088° 43' 35.7500"	470.0000	0.0000	470.0000	1B (+20/+10)	false	S	225.49 85	2700	695.4985	07-Mar-2023 08:32:36	false

#### TRSSH (RNAV)

MERD N	BLEUZ	28-044981	IFPA	TREE	N32° 19' 46.9700"	W088° 43' 05.5000"	501.0000	0.0000	501.0000	1B (+20/+10)	false	S	194.46 92	2700	695.4692	07-Mar-2023 08:32:36	false
MERD N	BLEUZ	28-038415	IFPA	TREE	N32° 20' 04.2300"	W088° 42' 54.0300"	486.0000	0.0000	486.0000	1B (+20/+10)	false	S	209.12 03	2700	695.1203	07-Mar-2023 08:32:36	false
MERD N	BLEUZ	28-033308	IFPA	TREE	N32° 19' 47.8600"	W088° 42' 04.1000"	665.0000	0.0000	665.0000	1B (+20/+10)	false	S	29.994 1	2700	694.9941	07-Mar-2023 08:32:36	false
MERD N	BLEUZ	28-046341	IFPA	TRANSMI SSION_LI NE	N32° 19' 55.1700"	W088° 43' 48.8100"	361.0000	70.0000	361.0000	4D (+250/+50)	false	S	333.93 04	2700	694.9304	07-Mar-2023 08:32:36	true
MERD N	BLEUZ	28-037801	IFPA	TREE	N32° 19' 53.2900"	W088° 42' 17.8000"	613.0000	0.0000	613.0000	1B (+20/+10)	false	S	81.634 6	2700	694.6346	07-Mar-2023 08:32:36	false
MERD N	BLEUZ	28-033682	IFPA	TREE	N32° 19' 27.9100"	W088° 43' 30.0400"	484.0000	0.0000	484.0000	1B (+20/+10)	false	S	210.56 42	2700	694.5642	07-Mar-2023 08:32:36	false
MERD N	BLEUZ	28-037408	IFPA	TREE	N32° 19' 40.7200"	W088° 42' 55.0500"	545.0000	0.0000	545.0000	1B (+20/+10)	false	S	149.48 1	2700	694.481	07-Mar-2023 08:32:36	false
MERD N	BLEUZ	28-043671	IFPA	TERRAIN	N32° 20' 14.6400"	W088° 42' 24.1000"	539.0000	0.0000	539.0000	1B (+20/+10)	false	S	155.43 47	2700	694.4347	07-Mar-2023 08:32:36	false
MERD N	BLEUZ	28-045428	IFPA	TREE	N32° 19' 48.2600"	W088° 43' 14.8400"	471.0000	0.0000	471.0000	1B (+20/+10)	false	S	223.27 44	2700	694.2744	07-Mar-2023 08:32:36	false
MERD N	BLEUZ	28-032736	IFPA	TREE	N32° 19' 48.0200"	W088° 43' 08.8000"	488.0000	0.0000	488.0000	1B (+20/+10)	false	S	206.22 4	2700	694.224	07-Mar-2023 08:32:36	false
MERD N	BLEUZ	28-037118	IFPA	TREE	N32° 19' 47.5300"	W088° 43' 14.3400"	474.0000	0.0000	474.0000	1B (+20/+10)	false	S	219.97 79	2700	693.9779	07-Mar-2023 08:32:36	false
MERD N	BLEUZ	28-043778	IFPA	TREE	N32° 19' 44.3000"	W088° 42' 29.9600"	603.0000	0.0000	603.0000	1B (+20/+10)	false	S	90.807 6	2700	693.8076	07-Mar-2023 08:32:36	false
MERD N	BLEUZ	28-032411	IFPA	TREE	N32° 19' 46.1000"	W088° 42' 03.0900"	671.0000	0.0000	671.0000	1B (+20/+10)	false	S	22.576 9	2700	693.5769	07-Mar-2023 08:32:36	false
MERD N	BLEUZ	28-031863	IFPA	TREE	N32° 19' 28.5000"	W088° 43' 31.2900"	478.0000	0.0000	478.0000	1B (+20/+10)	false	S	215.52 74	2700	693.5274	07-Mar-2023 08:32:36	false
MERD N	BLEUZ	28-033596	IFPA	TREE	N32° 19' 39.4700"	W088° 43' 22.3700"	473.0000	0.0000	473.0000	1B (+20/+10)	false	S	220.40 46	2700	693.4046	07-Mar-2023 08:32:36	false
MERD N	BLEUZ	28-032708	IFPA	TREE	N32° 19' 51.3300"	W088° 43' 10.7500"	473.0000	0.0000	473.0000	1B (+20/+10)	false	S	220.30 94	2700	693.3094	07-Mar-2023 08:32:36	false
MERD N	BLEUZ	28-031465	IFPA	TREE	N32° 19' 28.5100"	W088° 43' 35.9800"	465.0000	0.0000	465.0000	1B (+20/+10)	false	S	228.30 01	2700	693.3001	07-Mar-2023 08:32:36	false
MERD N	BLEUZ	28-032717	IFPA	TERRAIN	N32° 20' 09.1900"	W088° 42' 24.9000"	550.0000	0.0000	550.0000	1B (+20/+10)	false	S	143.13 9	2700	693.139	07-Mar-2023 08:32:36	false
MERD N	BLEUZ	28-032807	IFPA	TREE	N32° 19' 35.8200"	W088° 42' 29.2700"	626.0000	0.0000	626.0000	1B (+20/+10)	false	S	66.419 4	2700	692.4194	07-Mar-2023 08:32:36	false
MERD N	BLEUZ	28-032350	IFPA	TREE	N32° 19' 42.0300"	W088° 42' 58.4100"	530.0000	0.0000	530.0000	1B (+20/+10)	false	S	162.08 91	2700	692.0891	07-Mar-2023 08:32:36	false
MERD N	BLEUZ	28-032321	IFPA	TREE	N32° 19' 40.7500"	W088° 42' 58.1600"	534.0000	0.0000	534.0000	1B (+20/+10)	false	S	158.01 18	2700	692.0118	07-Mar-2023 08:32:36	false
MERD N	BLEUZ	28-032460	IFPA	TREE	N32° 19' 46.6600"	W088° 42' 25.1400"	608.0000	0.0000	608.0000	1B (+20/+10)	false	S	83.976 2	2700	691.9762	07-Mar-2023 08:32:36	false
MERD N	BLEUZ	28-032581	IFPA	TREE	N32° 19' 50.3600"	W088° 43' 07.7800"	482.0000	0.0000	482.0000	1B (+20/+10)	false	S	209.66 39	2700	691.6639	07-Mar-2023 08:32:36	false
MERD N	BLEUZ	28-033550	IFPA	TREE	N32° 19' 38.3200"	W088° 43' 03.7100"	525.0000	0.0000	525.0000	1B (+20/+10)	false	S	166.64 29	2700	691.6429	07-Mar-2023 08:32:36	false
MERD N	BLEUZ	28-032365	IFPA	TREE	N32° 20' 03.3900"	W088° 42' 56.8400"	477.0000	0.0000	477.0000	1B (+20/+10)	false	S	214.52 58	2700	691.5258	07-Mar-2023 08:32:36	false
MERD N	BLEUZ	28-037040	IFPA	TREE	N32° 20' 03.6600"	W088° 42' 20.8200"	574.0000	0.0000	574.0000	1B (+20/+10)	false	S	117.37 19	2700	691.3719	07-Mar-2023 08:32:36	false

TRSSH (RNAV)

MERD N	BLEUZ	28-033329	IFPA	TREE	N32° 19' 54.5700"	W088° 42' 19.3600"	602.0000	0.0000	602.0000	1B (+20/+10)	false	S	89.271 6	2700	691.2716	07-Mar-2023 08:32:36	false
MERD N	BLEUZ	28-043775	IFPA	TREE	N32° 20' 12.7600"	W088° 42' 28.4100"	529.0000	0.0000	529.0000	1B (+20/+10)	false	S	162.15 36	2700	691.1536	07-Mar-2023 08:32:36	false
MERD N	BLEUZ	28-033282	IFPA	TREE	N32° 19' 44.4300"	W088° 42' 57.9000"	524.0000	0.0000	524.0000	1B (+20/+10)	false	S	167.07 43	2700	691.0743	07-Mar-2023 08:32:36	false
MERD N	BLEUZ	28-032458	IFPA	TREE	N32° 19' 44.5200"	W088° 42' 26.5300"	609.0000	0.0000	609.0000	1B (+20/+10)	false	S	82.071 6	2700	691.0716	07-Mar-2023 08:32:36	false
MERD N	BLEUZ	28-038785	IFPA	TREE	N32° 20' 05.6900"	W088° 42' 54.3900"	477.0000	0.0000	477.0000	1B (+20/+10)	false	S	213.97 43	2700	690.9743	07-Mar-2023 08:32:36	false
MERD N	BLEUZ	28-045208	IFPA	TREE	N32° 19' 47.1400"	W088° 43' 11.0300"	481.0000	0.0000	481.0000	1B (+20/+10)	false	S	209.94 79	2700	690.9479	07-Mar-2023 08:32:36	false
MERD N	BLEUZ	28-033344	IFPA	TERRAIN	N32° 20' 04.5700"	W088° 42' 20.1300"	573.0000	0.0000	573.0000	1B (+20/+10)	false	S	117.91 32	2700	690.9132	07-Mar-2023 08:32:36	false
MERD N	BLEUZ	28-022249	IFPA	POLE	N32° 19' 44.8100"	W088° 42' 32.0300"	593.0000	67.0000	593.0000	1B (+20/+10)	false	S	97.786 2	2700	690.7862	07-Mar-2023 08:32:36	true
MERD N	BLEUZ	28-032635	IFPA	TREE	N32° 19' 49.1000"	W088° 42' 14.9500"	628.0000	0.0000	628.0000	1B (+20/+10)	false	S	62.766 6	2700	690.7666	07-Mar-2023 08:32:36	false
MERD N	BLEUZ	28-033767	IFPA	TREE	N32° 20' 26.0500"	W088° 42' 38.7900"	465.0000	0.0000	465.0000	1B (+20/+10)	false	S	225.63 84	2700	690.6384	07-Mar-2023 08:32:36	false
MERD N	BLEUZ	28-032914	IFPA	TERRAIN	N32° 20' 14.8500"	W088° 42' 24.6800"	533.0000	0.0000	533.0000	1B (+20/+10)	false	S	157.56 81	2700	690.5681	07-Mar-2023 08:32:36	false
MERD N	BLEUZ	28-033300	IFPA	TREE	N32° 19' 48.7000"	W088° 43' 14.4700"	467.0000	0.0000	467.0000	1B (+20/+10)	false	S	223.43 69	2700	690.4369	07-Mar-2023 08:32:36	false
MERD N	BLEUZ	28-031750	IFPA	TREE	N32° 19' 33.6000"	W088° 43' 26.9900"	473.0000	0.0000	473.0000	1B (+20/+10)	false	S	217.37 86	2700	690.3786	07-Mar-2023 08:32:36	false
MERD N	BLEUZ	28-037008	IFPA	TREE	N32° 19' 59.1100"	W088° 42' 45.8500"	517.0000	0.0000	517.0000	1B (+20/+10)	false	S	173.30 16	2700	690.3016	07-Mar-2023 08:32:36	false
MERD N	BLEUZ	28-043673	IFPA	TREE	N32° 19' 32.9700"	W088° 43' 35.6300"	451.0000	0.0000	451.0000	1B (+20/+10)	false	S	239.18 71	2700	690.1871	07-Mar-2023 08:32:36	false
MERD N	BLEUZ	28-033509	IFPA	TREE	N32° 20' 25.9700"	W088° 42' 24.7100"	503.0000	0.0000	503.0000	1B (+20/+10)	false	S	187.17 22	2700	690.1722	07-Mar-2023 08:32:36	false
MERD N	BLEUZ	28-045783	IFPA	TREE	N32° 19' 47.8900"	W088° 42' 05.1800"	657.0000	0.0000	657.0000	1B (+20/+10)	false	S	33.008 1	2700	690.0081	07-Mar-2023 08:32:36	false
MERD N	BLEUZ	28-032709	IFPA	TREE	N32° 19' 51.4700"	W088° 43' 11.9200"	466.0000	0.0000	466.0000	1B (+20/+10)	false	S	223.86 04	2700	689.8604	07-Mar-2023 08:32:36	false
MERD N	BLEUZ	28-032944	IFPA	TREE	N32° 20' 16.7400"	W088° 42' 34.6800"	500.0000	0.0000	500.0000	1B (+20/+10)	false	S	189.75 54	2700	689.7554	07-Mar-2023 08:32:36	false
MERD N	BLEUZ	28-031460	IFPA	TREE	N32° 19' 25.8300"	W088° 43' 36.9100"	466.0000	0.0000	466.0000	1B (+20/+10)	false	S	223.71 41	2700	689.7141	07-Mar-2023 08:32:36	false
MERD N	BLEUZ	28-032682	IFPA	TREE	N32° 20' 12.4700"	W088° 42' 28.5000"	528.0000	0.0000	528.0000	1B (+20/+10)	false	S	161.62 82	2700	689.6282	07-Mar-2023 08:32:36	false
MERD N	BLEUZ	28-038436	IFPA	TREE	N32° 19' 40.3900"	W088° 42' 31.7200"	604.0000	0.0000	604.0000	1B (+20/+10)	false	S	85.209 4	2700	689.2094	07-Mar-2023 08:32:36	false
MERD N	BLEUZ	28-032406	IFPA	TREE	N32° 19' 48.6900"	W088° 42' 06.3000"	651.0000	0.0000	651.0000	1B (+20/+10)	false	S	38.175 3	2700	689.1753	07-Mar-2023 08:32:36	false
MERD N	BLEUZ	28-032405	IFPA	TREE	N32° 19' 49.3600"	W088° 42' 08.2200"	644.0000	0.0000	644.0000	1B (+20/+10)	false	S	45.170 9	2700	689.1709	07-Mar-2023 08:32:36	false
MERD N	BLEUZ	28-032582	IFPA	TREE	N32° 19' 50.8800"	W088° 43' 07.0800"	480.0000	0.0000	480.0000	1B (+20/+10)	false	S	209.14 2	2700	689.142	07-Mar-2023 08:32:36	false
MERD N	BLEUZ	28-045932	IFPA	TREE	N32° 19' 53.8000"	W088° 42' 18.5800"	604.0000	0.0000	604.0000	1B (+20/+10)	false	S	85.108	2700	689.108	07-Mar-2023 08:32:36	false

TRSSH (RNAV)

MERD N	BLEUZ	28-032851	IFPA	TREE	N32° 19' 34.0000"	W088° 42' 33.1300"	617.0000	0.0000	617.0000	1B (+20/+10)	false	S	72.076 4	2700	689.0764	07-Mar-2023 08:32:36	false
MERD N	BLEUZ	28-032810	IFPA	TREE	N32° 19' 36.0000"	W088° 42' 27.8600"	626.0000	0.0000	626.0000	1B (+20/+10)	false	S	63.065 9	2700	689.0659	07-Mar-2023 08:32:36	false
MERD N	BLEUZ	28-033311	IFPA	TREE	N32° 19' 49.7500"	W088° 42' 01.5400"	661.0000	0.0000	661.0000	1B (+20/+10)	false	S	28.056 6	2700	689.0566	07-Mar-2023 08:32:36	false
MERD N	BLEUZ	28-032707	IFPA	TREE	N32° 19' 51.7000"	W088° 43' 14.7100"	457.0000	0.0000	457.0000	1B (+20/+10)	false	S	232.05 26	2700	689.0526	07-Mar-2023 08:32:36	false
MERD N	BLEUZ	28-032817	IFPA	TREE	N32° 19' 42.1100"	W088° 42' 55.3500"	535.0000	0.0000	535.0000	1B (+20/+10)	false	S	153.98 62	2700	688.9862	07-Mar-2023 08:32:36	false
MERD N	BLEUZ	28-038425	IFPA	TREE	N32° 19' 44.3200"	W088° 42' 24.1100"	614.0000	0.0000	614.0000	1B (+20/+10)	false	S	74.965	2700	688.965	07-Mar-2023 08:32:36	false
MERD N	BLEUZ	28-032404	IFPA	TREE	N32° 19' 46.0400"	W088° 43' 10.6300"	483.0000	0.0000	483.0000	1B (+20/+10)	false	S	205.94 09	2700	688.9409	07-Mar-2023 08:32:36	false
MERD N	BLEUZ	28-032966	IFPA	TREE	N32° 20' 17.9600"	W088° 42' 33.1700"	500.0000	0.0000	500.0000	1B (+20/+10)	false	S	188.89 17	2700	688.8917	07-Mar-2023 08:32:36	false
MERD N	BLEUZ	28-031772	IFPA	TREE	N32° 19' 21.4300"	W088° 43' 41.6400"	464.0000	0.0000	464.0000	1B (+20/+10)	false	S	224.89 05	2700	688.8905	07-Mar-2023 08:32:36	false
MERD N	BLEUZ	28-043780	IFPA	TREE	N32° 19' 38.0000"	W088° 42' 32.0400"	609.0000	0.0000	609.0000	1B (+20/+10)	false	S	79.733 9	2700	688.7339	07-Mar-2023 08:32:36	false
MERD N	BLEUZ	28-033375	IFPA	TREE	N32° 19' 38.6100"	W088° 42' 47.9800"	564.0000	0.0000	564.0000	1B (+20/+10)	false	S	124.66 76	2700	688.6676	07-Mar-2023 08:32:36	false
MERD N	BLEUZ	28-031748	IFPA	TREE	N32° 19' 32.3000"	W088° 43' 27.5900"	473.0000	0.0000	473.0000	1B (+20/+10)	false	S	215.55 85	2700	688.5585	07-Mar-2023 08:32:36	false
MERD N	BLEUZ	28-037022	IFPA	TREE	N32° 19' 49.0600"	W088° 42' 07.5400"	646.0000	0.0000	646.0000	1B (+20/+10)	false	S	42.526 8	2700	688.5268	07-Mar-2023 08:32:36	false
MERD N	BLEUZ	28-031633	IFPA	TREE	N32° 19' 23.5800"	W088° 43' 37.1200"	470.0000	0.0000	470.0000	1B (+20/+10)	false	S	218.31 26	2700	688.3126	07-Mar-2023 08:32:36	false
MERD N	BLEUZ	28-032885	IFPA	TERRAIN	N32° 19' 40.1000"	W088° 42' 50.3900"	553.0000	0.0000	553.0000	1B (+20/+10)	false	S	135.17 2	2700	688.172	07-Mar-2023 08:32:36	false
MERD N	BLEUZ	28-023447	IFPA	TRANSMI SSION_LI NE	N32° 20' 06.3800"	W088° 43' 01.8500"	452.0000	52.0000	452.0000	5E (+500/+125)	false	S	236.07 64	2700	688.0764	07-Mar-2023 08:32:36	true
MERD N	BLEUZ	28-032837	IFPA	TREE	N32° 20' 26.9700"	W088° 42' 37.2900"	464.0000	0.0000	464.0000	1B (+20/+10)	false	S	224.00 54	2700	688.0054	07-Mar-2023 08:32:36	false
MERD N	BLEUZ	28-032427	IFPA	TREE	N32° 20' 25.7900"	W088° 42' 22.9800"	506.0000	0.0000	506.0000	1B (+20/+10)	false	S	181.99 42	2700	687.9942	07-Mar-2023 08:32:36	false
MERD N	BLEUZ	28-044536	IFPA	TREE	N32° 20' 02.8500"	W088° 42' 55.3300"	479.0000	0.0000	479.0000	1B (+20/+10)	false	S	208.98 93	2700	687.9893	07-Mar-2023 08:32:36	false
MERD N	BLEUZ	28-037874	IFPA	TREE	N32° 19' 15.5200"	W088° 43' 40.7500"	481.0000	0.0000	481.0000	1B (+20/+10)	false	S	206.78 49	2700	687.7849	07-Mar-2023 08:32:36	false
MERD N	BLEUZ	28-031865	IFPA	TREE	N32° 19' 28.2300"	W088° 43' 29.4100"	478.0000	0.0000	478.0000	1B (+20/+10)	false	S	209.70 14	2700	687.7014	07-Mar-2023 08:32:36	false
MERD N	BLEUZ	28-032616	IFPA	TREE	N32° 20' 02.6900"	W088° 42' 58.2600"	471.0000	0.0000	471.0000	1B (+20/+10)	false	S	216.52 6	2700	687.526	07-Mar-2023 08:32:36	false
MERD N	BLEUZ	28-032373	IFPA	TERRAIN	N32° 20' 17.6300"	W088° 42' 21.9000"	530.0000	0.0000	530.0000	1B (+20/+10)	false	S	157.39 57	2700	687.3957	07-Mar-2023 08:32:36	false
MERD N	BLEUZ	28-033219	IFPA	TREE	N32° 19' 38.3000"	W088° 42' 53.2500"	549.0000	0.0000	549.0000	1B (+20/+10)	false	S	138.16 54	2700	687.1654	07-Mar-2023 08:32:36	false
MERD N	BLEUZ	28-032986	IFPA	TREE	N32° 19' 43.5400"	W088° 42' 31.1600"	595.0000	0.0000	595.0000	1B (+20/+10)	false	S	92.050 5	2700	687.0505	07-Mar-2023 08:32:36	false
MERD N	BLEUZ	28-025882	IFPA	TREE	N32° 19' 12.0000"	W088° 43' 46.7300"	473.0000	0.0000	473.0000	2C (+50/+20)	false	S	213.69 5	2700	686.695	07-Mar-2023 08:32:36	false

TRSSH (RNAV)



MERD N	BLEUZ	28-032911	IFPA	TERRAIN	N32° 20' 13.7300"	W088° 42' 26.5500"	527.0000	0.0000	527.0000	1B (+20/+10)	false	S	159.67 53	2700	686.6753	07-Mar-2023 08:32:36	false
MERD N	BLEUZ	28-032784	IFPA	TREE	N32° 20' 08.2100"	W088° 42' 14.6100"	574.0000	0.0000	574.0000	1B (+20/+10)	false	S	112.57 96	2700	686.5796	07-Mar-2023 08:32:36	false
MERD N	BLEUZ	28-033595	IFPA	TREE	N32° 19' 39.3100"	W088° 43' 23.2500"	464.0000	0.0000	464.0000	1B (+20/+10)	false	S	222.37 14	2700	686.3714	07-Mar-2023 08:32:36	false
MERD N	BLEUZ	28-031461	IFPA	TREE	N32° 19' 25.5000"	W088° 43' 35.6000"	467.0000	0.0000	467.0000	1B (+20/+10)	false	S	219.27 79	2700	686.2779	07-Mar-2023 08:32:36	false
MERD N	BLEUZ	28-038407	IFPA	TREE	N32° 19' 26.5500"	W088° 43' 29.4000"	481.0000	0.0000	481.0000	1B (+20/+10)	false	S	205.21 49	2700	686.2149	07-Mar-2023 08:32:36	false
MERD N	BLEUZ	28-032945	IFPA	TREE	N32° 20' 17.4800"	W088° 42' 34.8400"	494.0000	0.0000	494.0000	1B (+20/+10)	false	S	192.15 47	2700	686.1547	07-Mar-2023 08:32:36	false
MERD N	BLEUZ	28-032939	IFPA	TREE	N32° 20' 07.9900"	W088° 42' 52.4200"	471.0000	0.0000	471.0000	1B (+20/+10)	false	S	214.72 72	2700	685.7272	07-Mar-2023 08:32:36	false
MERD N	BLEUZ	28-037890	IFPA	TREE	N32° 19' 30.4900"	W088° 43' 25.3100"	481.0000	0.0000	481.0000	1B (+20/+10)	false	S	204.55 78	2700	685.5578	07-Mar-2023 08:32:36	false
MERD N	BLEUZ	28-032737	IFPA	TREE	N32° 19' 49.1300"	W088° 43' 08.5600"	477.0000	0.0000	477.0000	1B (+20/+10)	false	S	208.51 83	2700	685.5183	07-Mar-2023 08:32:36	false
MERD N	BLEUZ	28-037134	IFPA	TREE	N32° 19' 44.1100"	W088° 43' 14.9300"	473.0000	0.0000	473.0000	1B (+20/+10)	false	S	212.50 29	2700	685.5029	07-Mar-2023 08:32:36	false
MERD N	BLEUZ	28-033549	IFPA	TREE	N32° 19' 38.6300"	W088° 43' 05.8300"	512.0000	0.0000	512.0000	1B (+20/+10)	false	S	173.22 69	2700	685.2269	07-Mar-2023 08:32:36	false
MERD N	BLEUZ	28-033288	IFPA	TREE	N32° 19' 48.5800"	W088° 42' 14.1500"	626.0000	0.0000	626.0000	1B (+20/+10)	false	S	59.212 3	2700	685.2123	07-Mar-2023 08:32:36	false
MERD N	BLEUZ	28-032783	IFPA	TREE	N32° 20' 13.3600"	W088° 42' 17.8700"	550.0000	0.0000	550.0000	1B (+20/+10)	false	S	135.10 99	2700	685.1099	07-Mar-2023 08:32:36	false
MERD N	BLEUZ	28-031871	IFPA	TREE	N32° 20' 04.2000"	W088° 42' 21.2500"	565.0000	0.0000	565.0000	1B (+20/+10)	false	S	119.97 39	2700	684.9739	07-Mar-2023 08:32:36	false
MERD N	BLEUZ	28-032557	IFPA	TREE	N32° 19' 50.0300"	W088° 42' 13.3800"	624.0000	0.0000	624.0000	1B (+20/+10)	false	S	60.969 9	2700	684.9699	07-Mar-2023 08:32:36	false
MERD N	BLEUZ	28-032215	IFPA	TREE	N32° 19' 38.1600"	W088° 43' 22.3800"	468.0000	0.0000	468.0000	1B (+20/+10)	false	S	216.95 45	2700	684.9545	07-Mar-2023 08:32:36	false
MERD N	BLEUZ	28-031474	IFPA	TREE	N32° 19' 25.3800"	W088° 43' 29.9900"	481.0000	0.0000	481.0000	1B (+20/+10)	false	S	203.71 28	2700	684.7128	07-Mar-2023 08:32:36	false
MERD N	BLEUZ	28-032606	IFPA	TREE	N32° 19' 44.2200"	W088° 42' 21.9000"	616.0000	0.0000	616.0000	1B (+20/+10)	false	S	68.694 5	2700	684.6945	07-Mar-2023 08:32:36	false
MERD N	BLEUZ	28-031872	IFPA	TREE	N32° 20' 02.9000"	W088° 42' 19.4600"	573.0000	0.0000	573.0000	1B (+20/+10)	false	S	111.65 91	2700	684.6591	07-Mar-2023 08:32:36	false
MERD N	BLEUZ	28-046408	IFPA	TRANSMI SSION_LI NE	N32° 19' 25.0800"	W088° 44' 07.4000"	380.0000	93.0000	380.0000	4D (+250/+50)	false	S	304.59 12	2700	684.5912	07-Mar-2023 08:32:36	true
MERD N	BLEUZ	28-031472	IFPA	TREE	N32° 19' 26.2800"	W088° 43' 32.3600"	472.0000	0.0000	472.0000	1B (+20/+10)	false	S	212.54 27	2700	684.5427	07-Mar-2023 08:32:36	false
MERD N	BLEUZ	28-037007	IFPA	TREE	N32° 20' 07.4100"	W088° 42' 53.5800"	468.0000	0.0000	468.0000	1B (+20/+10)	false	S	216.33 95	2700	684.3395	07-Mar-2023 08:32:36	false
MERD N	BLEUZ	28-031752	IFPA	TREE	N32° 19' 32.3900"	W088° 43' 24.8300"	476.0000	0.0000	476.0000	1B (+20/+10)	false	S	208.29 67	2700	684.2967	07-Mar-2023 08:32:36	false
MERD N	BLEUZ	28-025594	IFPA	TREE	N32° 18' 48.6500"	W088° 44' 07.5400"	476.0000	0.0000	476.0000	2C (+50/+20)	false	S	208.28 48	2700	684.2848	07-Mar-2023 08:32:36	false
MERD N	BLEUZ	28-038406	IFPA	TREE	N32° 19' 26.6900"	W088° 43' 31.1200"	474.0000	0.0000	474.0000	1B (+20/+10)	false	S	210.26 1	2700	684.261	07-Mar-2023 08:32:36	false
MERD N	BLEUZ	28-033368	IFPA	TREE	N32° 19' 39.6900"	W088° 43' 15.1100"	483.0000	0.0000	483.0000	1B (+20/+10)	false	S	201.25 92	2700	684.2592	07-Mar-2023 08:32:36	false

TRSSH (RNAV)

MERD N	BLEUZ	28-032550	IFPA	TREE	N32° 19' 55.4100"	W088° 42' 19.5200"	592.0000	0.0000	592.0000	1B (+20/+10)	false	S	91.936 5	2700	683.9365	07-Mar-2023 08:32:36	false
MERD N	BLEUZ	28-037132	IFPA	TREE	N32° 19' 36.7500"	W088° 42' 35.1700"	599.0000	0.0000	599.0000	1B (+20/+10)	false	S	84.920 5	2700	683.9205	07-Mar-2023 08:32:36	false
MERD N	BLEUZ	28-002715	IFPA	TOWER	N31° 55' 54.9556"	W089° 05' 19.7087"	644.0000	311.0000	644.0000	2C (+50/+20)	false	S	39.855 4	2700	683.8554	07-Mar-2023 08:32:32	true
MERD N	BLEUZ	28-032589	IFPA	TERRAIN	N32° 20' 12.9400"	W088° 42' 26.9500"	525.0000	0.0000	525.0000	1B (+20/+10)	false	S	158.66 47	2700	683.6647	07-Mar-2023 08:32:36	false
MERD N	BLEUZ	28-031466	IFPA	TREE	N32° 19' 29.9700"	W088° 43' 36.1600"	451.0000	0.0000	451.0000	1B (+20/+10)	false	S	232.66 46	2700	683.6646	07-Mar-2023 08:32:36	false
MERD N	BLEUZ	28-032549	IFPA	TREE	N32° 19' 54.2600"	W088° 42' 17.9100"	599.0000	0.0000	599.0000	1B (+20/+10)	false	S	84.508 8	2700	683.5088	07-Mar-2023 08:32:36	false
MERD N	BLEUZ	28-033254	IFPA	TREE	N32° 19' 45.1800"	W088° 41' 58.0700"	677.0000	0.0000	677.0000	1B (+20/+10)	false	S	6.4946	2700	683.4946	07-Mar-2023 08:32:36	false
MERD N	BLEUZ	28-032735	IFPA	TREE	N32° 19' 46.2800"	W088° 43' 08.0200"	484.0000	0.0000	484.0000	1B (+20/+10)	false	S	199.48 55	2700	683.4855	07-Mar-2023 08:32:36	false
MERD N	BLEUZ	28-033704	IFPA	TREE	N32° 19' 56.2600"	W088° 42' 20.6900"	586.0000	0.0000	586.0000	1B (+20/+10)	false	S	97.372 2	2700	683.3722	07-Mar-2023 08:32:36	false
MERD N	BLEUZ	28-045786	IFPA	TREE	N32° 19' 27.6800"	W088° 43' 25.7700"	485.0000	0.0000	485.0000	1B (+20/+10)	false	S	198.34 91	2700	683.3491	07-Mar-2023 08:32:36	false
MERD N	BLEUZ	28-033237	IFPA	TREE	N32° 19' 44.5600"	W088° 43' 15.5300"	468.0000	0.0000	468.0000	1B (+20/+10)	false	S	215.32 79	2700	683.3279	07-Mar-2023 08:32:36	false
MERD N	BLEUZ	28-037065	IFPA	TREE	N32° 20' 21.2700"	W088° 42' 18.6400"	525.0000	0.0000	525.0000	1B (+20/+10)	false	S	158.20 27	2700	683.2027	07-Mar-2023 08:32:36	false
MERD N	BLEUZ	28-038450	IFPA	TREE	N32° 20' 03.0200"	W088° 42' 58.9200"	464.0000	0.0000	464.0000	1B (+20/+10)	false	S	219.19 54	2700	683.1954	07-Mar-2023 08:32:36	false
MERD N	BLEUZ	28-032333	IFPA	TREE	N32° 20' 06.1500"	W088° 42' 55.1200"	466.0000	0.0000	466.0000	1B (+20/+10)	false	S	217.17 9	2700	683.179	07-Mar-2023 08:32:36	false
MERD N	BLEUZ	28-044318	IFPA	TREE	N32° 19' 40.1100"	W088° 42' 51.4700"	545.0000	0.0000	545.0000	1B (+20/+10)	false	S	138.13 34	2700	683.1334	07-Mar-2023 08:32:36	false
MERD N	BLEUZ	28-032518	IFPA	TREE	N32° 19' 37.5900"	W088° 43' 05.6900"	513.0000	0.0000	513.0000	1B (+20/+10)	false	S	170.08 57	2700	683.0857	07-Mar-2023 08:32:36	false
MERD N	BLEUZ	28-031866	IFPA	TREE	N32° 19' 30.2200"	W088° 43' 29.4000"	468.0000	0.0000	468.0000	1B (+20/+10)	false	S	214.95 64	2700	682.9564	07-Mar-2023 08:32:36	false
MERD N	BLEUZ	28-031869	IFPA	TREE	N32° 19' 26.6500"	W088° 43' 25.8800"	487.0000	0.0000	487.0000	1B (+20/+10)	false	S	195.91 4	2700	682.914	07-Mar-2023 08:32:36	false
MERD N	BLEUZ	28-031473	IFPA	TREE	N32° 19' 26.0000"	W088° 43' 31.2700"	474.0000	0.0000	474.0000	1B (+20/+10)	false	S	208.83 72	2700	682.8372	07-Mar-2023 08:32:36	false
MERD N	BLEUZ	28-038503	IFPA	TREE	N32° 20' 27.2600"	W088° 42' 24.4300"	493.0000	0.0000	493.0000	1B (+20/+10)	false	S	189.83 63	2700	682.8363	07-Mar-2023 08:32:36	false
MERD N	BLEUZ	28-032367	IFPA	TREE	N32° 19' 49.1200"	W088° 42' 09.4300"	635.0000	0.0000	635.0000	1B (+20/+10)	false	S	47.821 4	2700	682.8214	07-Mar-2023 08:32:36	false
MERD N	BLEUZ	28-033472	IFPA	TREE	N32° 19' 26.5500"	W088° 43' 35.5100"	461.0000	0.0000	461.0000	1B (+20/+10)	false	S	221.82 03	2700	682.8203	07-Mar-2023 08:32:36	false
MERD N	BLEUZ	28-032909	IFPA	TREE	N32° 20' 18.1100"	W088° 42' 29.3000"	504.0000	0.0000	504.0000	1B (+20/+10)	false	S	178.77 53	2700	682.7753	07-Mar-2023 08:32:36	false
MERD N	BLEUZ	28-032713	IFPA	TERRAIN	N32° 20' 08.7300"	W088° 42' 25.5600"	539.0000	0.0000	539.0000	1B (+20/+10)	false	S	143.71 1	2700	682.711	07-Mar-2023 08:32:36	false
MERD N	BLEUZ	28-031304	IFPA	TREE	N32° 19' 17.9300"	W088° 43' 41.6300"	467.0000	0.0000	467.0000	1B (+20/+10)	false	S	215.57 34	2700	682.5734	07-Mar-2023 08:32:36	false
MERD N	BLEUZ	28-043773	IFPA	TREE	N32° 19' 44.5200"	W088° 42' 28.1500"	596.0000	0.0000	596.0000	1B (+20/+10)	false	S	86.473 5	2700	682.4735	07-Mar-2023 08:32:36	false

TRSSH (RNAV)

MERD N	BLEUZ	28-033681	IFPA	TREE	N32° 19' 27.3700"	W088° 43' 27.8300"	479.0000	0.0000	479.0000	1B (+20/+10)	false	S	203.12 47	2700	682.1247	07-Mar-2023 08:32:36	false
MERD N	BLEUZ	28-031471	IFPA	TREE	N32° 19' 26.1700"	W088° 43' 33.0400"	468.0000	0.0000	468.0000	1B (+20/+10)	false	S	214.09 88	2700	682.0988	07-Mar-2023 08:32:36	false
MERD N	BLEUZ	28-043779	IFPA	TREE	N32° 19' 44.9500"	W088° 42' 31.1300"	586.0000	0.0000	586.0000	1B (+20/+10)	false	S	95.712 4	2700	681.7124	07-Mar-2023 08:32:36	false
MERD N	BLEUZ	28-032540	IFPA	TREE	N32° 19' 37.9700"	W088° 43' 01.4200"	522.0000	0.0000	522.0000	1B (+20/+10)	false	S	159.49 08	2700	681.4908	07-Mar-2023 08:32:36	false
MERD N	BLEUZ	28-032615	IFPA	TREE	N32° 20' 01.8000"	W088° 42' 59.1100"	465.0000	0.0000	465.0000	1B (+20/+10)	false	S	216.47 31	2700	681.4731	07-Mar-2023 08:32:36	false
MERD N	BLEUZ	28-037011	IFPA	TERRAIN	N32° 20' 13.0600"	W088° 42' 29.3000"	516.0000	0.0000	516.0000	1B (+20/+10)	false	S	165.36 82	2700	681.3682	07-Mar-2023 08:32:36	false
MERD N	BLEUZ	28-033303	IFPA	TREE	N32° 19' 51.6100"	W088° 43' 13.0500"	454.0000	0.0000	454.0000	1B (+20/+10)	false	S	227.30 28	2700	681.3028	07-Mar-2023 08:32:36	false
MERD N	BLEUZ	28-038789	IFPA	TERRAIN	N32° 20' 13.0900"	W088° 42' 28.4300"	518.0000	0.0000	518.0000	1B (+20/+10)	false	S	163.08 41	2700	681.0841	07-Mar-2023 08:32:36	false
MERD N	BLEUZ	28-031706	IFPA	TREE	N32° 19' 18.6700"	W088° 43' 41.4100"	464.0000	0.0000	464.0000	1B (+20/+10)	false	S	216.93 96	2700	680.9396	07-Mar-2023 08:32:36	false
MERD N	BLEUZ	28-032335	IFPA	TREE	N32° 20' 07.0000"	W088° 42' 54.5300"	463.0000	0.0000	463.0000	1B (+20/+10)	false	S	217.83 24	2700	680.8324	07-Mar-2023 08:32:36	false
MERD N	BLEUZ	28-032527	IFPA	TERRAIN	N32° 19' 51.2200"	W088° 42' 17.2800"	606.0000	0.0000	606.0000	1B (+20/+10)	false	S	74.725 9	2700	680.7259	07-Mar-2023 08:32:36	false
MERD N	BLEUZ	28-032750	IFPA	TREE	N32° 19' 50.4600"	W088° 42' 01.0400"	652.0000	0.0000	652.0000	1B (+20/+10)	false	S	28.583 2	2700	680.5832	07-Mar-2023 08:32:36	false
MERD N	BLEUZ	28-045632	IFPA	TREE	N32° 19' 38.7500"	W088° 43' 23.4800"	459.0000	0.0000	459.0000	1B (+20/+10)	false	S	221.51	2700	680.51	07-Mar-2023 08:32:36	false
MERD N	BLEUZ	28-038490	IFPA	TREE	N32° 19' 36.7700"	W088° 42' 50.8200"	553.0000	0.0000	553.0000	1B (+20/+10)	false	S	127.50 04	2700	680.5004	07-Mar-2023 08:32:36	false
MERD N	BLEUZ	28-031864	IFPA	TREE	N32° 19' 26.7300"	W088° 43' 28.5700"	477.0000	0.0000	477.0000	1B (+20/+10)	false	S	203.43 7	2700	680.437	07-Mar-2023 08:32:36	false
MERD N	BLEUZ	28-032366	IFPA	TREE	N32° 20' 03.1200"	W088° 42' 53.7200"	475.0000	0.0000	475.0000	1B (+20/+10)	false	S	205.33 13	2700	680.3313	07-Mar-2023 08:32:36	false
MERD N	BLEUZ	28-032706	IFPA	TREE	N32° 19' 50.1000"	W088° 43' 13.4100"	456.0000	0.0000	456.0000	1B (+20/+10)	false	S	224.27 27	2700	680.2727	07-Mar-2023 08:32:36	false
MERD N	BLEUZ	28-033594	IFPA	TREE	N32° 19' 36.8000"	W088° 43' 26.7400"	455.0000	0.0000	455.0000	1B (+20/+10)	false	S	225.19 33	2700	680.1933	07-Mar-2023 08:32:36	false
MERD N	BLEUZ	28-032633	IFPA	TREE	N32° 19' 38.1500"	W088° 42' 51.1900"	548.0000	0.0000	548.0000	1B (+20/+10)	false	S	132.16 93	2700	680.1693	07-Mar-2023 08:32:36	false
MERD N	BLEUZ	28-045935	IFPA	TREE	N32° 20' 03.7500"	W088° 42' 19.5500"	566.0000	0.0000	566.0000	1B (+20/+10)	false	S	114.16 03	2700	680.1603	07-Mar-2023 08:32:36	false
MERD N	BLEUZ	28-032887	IFPA	TREE	N32° 19' 38.3000"	W088° 42' 48.7800"	554.0000	0.0000	554.0000	1B (+20/+10)	false	S	126.01 86	2700	680.0186	07-Mar-2023 08:32:36	false
MERD N	BLEUZ	28-031520	IFPA	TREE	N32° 19' 25.9600"	W088° 43' 25.3500"	487.0000	0.0000	487.0000	1B (+20/+10)	false	S	192.64 21	2700	679.6421	07-Mar-2023 08:32:36	false
MERD N	BLEUZ	28-037722	IFPA	TREE	N32° 20' 21.7600"	W088° 42' 16.8200"	525.0000	0.0000	525.0000	1B (+20/+10)	false	S	154.55 9	2700	679.559	07-Mar-2023 08:32:36	false
MERD N	BLEUZ	28-032594	IFPA	TREE	N32° 19' 38.0300"	W088° 42' 54.7600"	538.0000	0.0000	538.0000	1B (+20/+10)	false	S	141.55 19	2700	679.5519	07-Mar-2023 08:32:36	false
MERD N	BLEUZ	28-033548	IFPA	TREE	N32° 19' 36.0000"	W088° 42' 58.1800"	534.0000	0.0000	534.0000	1B (+20/+10)	false	S	145.45 67	2700	679.4567	07-Mar-2023 08:32:36	false
MERD N	BLEUZ	28-032739	IFPA	TREE	N32° 19' 48.5000"	W088° 43' 05.8300"	480.0000	0.0000	480.0000	1B (+20/+10)	false	S	199.42 74	2700	679.4274	07-Mar-2023 08:32:36	false

TRSSH (RNAV)

MERD N	BLEUZ	28-031931	IFPA	TREE	N32° 20' 05.3000"	W088° 42' 12.9800"	579.0000	0.0000	579.0000	1B (+20/+10)	false	S	100.42 5	2700	679.425	07-Mar-2023 08:32:36	false
MERD N	BLEUZ	28-032216	IFPA	TREE	N32° 19' 39.5100"	W088° 43' 24.1700"	454.0000	0.0000	454.0000	1B (+20/+10)	false	S	225.40 24	2700	679.4024	07-Mar-2023 08:32:36	false
MERD N	BLEUZ	28-033239	IFPA	TREE	N32° 19' 44.9600"	W088° 43' 13.6600"	468.0000	0.0000	468.0000	1B (+20/+10)	false	S	211.30 8	2700	679.308	07-Mar-2023 08:32:36	false
MERD N	BLEUZ	28-032588	IFPA	TERRAIN	N32° 20' 13.4000"	W088° 42' 27.8200"	517.0000	0.0000	517.0000	1B (+20/+10)	false	S	162.24 97	2700	679.2497	07-Mar-2023 08:32:36	false
MERD N	BLEUZ	28-032409	IFPA	TREE	N32° 19' 44.8500"	W088° 42' 02.3500"	662.0000	0.0000	662.0000	1B (+20/+10)	false	S	17.247 4	2700	679.2474	07-Mar-2023 08:32:36	false
MERD N	BLEUZ	28-032441	IFPA	TREE	N32° 19' 49.2000"	W088° 42' 33.3200"	566.0000	0.0000	566.0000	1B (+20/+10)	false	S	112.94 62	2700	678.9462	07-Mar-2023 08:32:36	false
MERD N	BLEUZ	28-032637	IFPA	TREE	N32° 19' 48.6300"	W088° 42' 13.5400"	621.0000	0.0000	621.0000	1B (+20/+10)	false	S	57.687 6	2700	678.6876	07-Mar-2023 08:32:36	false
MERD N	BLEUZ	28-037095	IFPA	TREE	N32° 19' 36.4600"	W088° 43' 27.2500"	453.0000	0.0000	453.0000	1B (+20/+10)	false	S	225.67 68	2700	678.6768	07-Mar-2023 08:32:36	false
MERD N	BLEUZ	28-033683	IFPA	TREE	N32° 19' 28.9400"	W088° 43' 30.1400"	465.0000	0.0000	465.0000	1B (+20/+10)	false	S	213.57	2700	678.57	07-Mar-2023 08:32:36	false
MERD N	BLEUZ	28-038551	IFPA	TREE	N32° 19' 34.6900"	W088° 42' 30.3800"	612.0000	0.0000	612.0000	1B (+20/+10)	false	S	66.435 6	2700	678.4356	07-Mar-2023 08:32:36	false
MERD N	BLEUZ	28-032189	IFPA	TREE	N32° 19' 39.2900"	W088° 43' 15.8700"	476.0000	0.0000	476.0000	1B (+20/+10)	false	S	202.26 27	2700	678.2627	07-Mar-2023 08:32:36	false
MERD N	BLEUZ	28-037804	IFPA	TREE	N32° 20' 02.4900"	W088° 42' 53.2000"	476.0000	0.0000	476.0000	1B (+20/+10)	false	S	202.24 59	2700	678.2459	07-Mar-2023 08:32:36	false
MERD N	BLEUZ	28-037415	IFPA	TREE	N32° 19' 27.5100"	W088° 43' 25.0900"	482.0000	0.0000	482.0000	1B (+20/+10)	false	S	196.04 98	2700	678.0498	07-Mar-2023 08:32:36	false
MERD N	BLEUZ	28-033236	IFPA	TREE	N32° 19' 44.7200"	W088° 43' 19.1900"	452.0000	0.0000	452.0000	1B (+20/+10)	false	S	225.69 86	2700	677.6986	07-Mar-2023 08:32:36	false
MERD N	BLEUZ	28-032580	IFPA	TREE	N32° 19' 50.7700"	W088° 43' 08.8600"	464.0000	0.0000	464.0000	1B (+20/+10)	false	S	213.68 7	2700	677.687	07-Mar-2023 08:32:36	false
MERD N	BLEUZ	28-037850	IFPA	TREE	N32° 19' 38.5100"	W088° 42' 32.2400"	596.0000	0.0000	596.0000	1B (+20/+10)	false	S	81.631 3	2700	677.6313	07-Mar-2023 08:32:36	false
MERD N	BLEUZ	28-032586	IFPA	TERRAIN	N32° 20' 10.8500"	W088° 42' 26.7700"	525.0000	0.0000	525.0000	1B (+20/+10)	false	S	152.62 69	2700	677.6269	07-Mar-2023 08:32:36	false
MERD N	BLEUZ	28-032781	IFPA	TREE	N32° 20' 11.1300"	W088° 42' 17.6600"	549.0000	0.0000	549.0000	1B (+20/+10)	false	S	128.61 88	2700	677.6188	07-Mar-2023 08:32:36	false
MERD N	BLEUZ	28-037797	IFPA	TREE	N32° 19' 52.6700"	W088° 43' 08.4400"	460.0000	0.0000	460.0000	1B (+20/+10)	false	S	217.58 93	2700	677.5893	07-Mar-2023 08:32:36	false
MERD N	BLEUZ	28-045204	IFPA	TREE	N32° 19' 49.4500"	W088° 43' 09.3700"	466.0000	0.0000	466.0000	1B (+20/+10)	false	S	211.56 89	2700	677.5689	07-Mar-2023 08:32:36	false
MERD N	BLEUZ	28-032523	IFPA	TREE	N32° 19' 35.2900"	W088° 43' 02.5900"	522.0000	0.0000	522.0000	1B (+20/+10)	false	S	155.55 6	2700	677.556	07-Mar-2023 08:32:36	false
MERD N	BLEUZ	28-037753	IFPA	TREE	N32° 19' 34.5000"	W088° 43' 27.2700"	457.0000	0.0000	457.0000	1B (+20/+10)	false	S	220.52 85	2700	677.5285	07-Mar-2023 08:32:36	false
MERD N	BLEUZ	28-031300	IFPA	TREE	N32° 19' 15.3300"	W088° 43' 43.0300"	465.0000	0.0000	465.0000	1B (+20/+10)	false	S	212.47 73	2700	677.4773	07-Mar-2023 08:32:36	false
MERD N	BLEUZ	28-033301	IFPA	TREE	N32° 19' 47.7100"	W088° 43' 10.2400"	468.0000	0.0000	468.0000	1B (+20/+10)	false	S	209.31 42	2700	677.3142	07-Mar-2023 08:32:36	false
MERD N	BLEUZ	28-032587	IFPA	TERRAIN	N32° 20' 12.4000"	W088° 42' 28.0300"	517.0000	0.0000	517.0000	1B (+20/+10)	false	S	160.16 54	2700	677.1654	07-Mar-2023 08:32:36	false
MERD N	BLEUZ	28-033310	IFPA	TREE	N32° 19' 49.5800"	W088° 42' 04.2900"	642.0000	0.0000	642.0000	1B (+20/+10)	false	S	35.077	2700	677.077	07-Mar-2023 08:32:36	false

TRSSH (RNAV)

MERD N	BLEUZ	28-032910	IFPA	TERRAIN	N32° 20' 14.9500"	W088° 42' 27.6100"	511.0000	0.0000	511.0000	1B (+20/+10)	false	S	165.79 42	2700	676.7942	07-Mar-2023 08:32:36	false
MERD N	BLEUZ	28-032412	IFPA	TREE	N32° 19' 44.4500"	W088° 42' 00.7000"	665.0000	0.0000	665.0000	1B (+20/+10)	false	S	11.702 2	2700	676.7022	07-Mar-2023 08:32:36	false
MERD N	BLEUZ	28-031753	IFPA	TREE	N32° 19' 33.1800"	W088° 43' 25.6600"	464.0000	0.0000	464.0000	1B (+20/+10)	false	S	212.64 93	2700	676.6493	07-Mar-2023 08:32:36	false
MERD N	BLEUZ	28-033645	IFPA	TREE	N32° 19' 19.6000"	W088° 43' 42.1800"	455.0000	0.0000	455.0000	1B (+20/+10)	false	S	221.50 08	2700	676.5008	07-Mar-2023 08:32:36	false
MERD N	BLEUZ	28-032733	IFPA	TREE	N32° 19' 46.1000"	W088° 43' 08.9100"	475.0000	0.0000	475.0000	1B (+20/+10)	false	S	201.42 62	2700	676.4262	07-Mar-2023 08:32:36	false
MERD N	BLEUZ	28-032361	IFPA	TREE	N32° 19' 57.2700"	W088° 42' 46.5700"	506.0000	0.0000	506.0000	1B (+20/+10)	false	S	170.37 33	2700	676.3733	07-Mar-2023 08:32:36	false
MERD N	BLEUZ	28-038550	IFPA	TREE	N32° 19' 39.5700"	W088° 42' 50.9800"	541.0000	0.0000	541.0000	1B (+20/+10)	false	S	135.36 83	2700	676.3683	07-Mar-2023 08:32:36	false
MERD N	BLEUZ	28-033299	IFPA	TREE	N32° 19' 45.8900"	W088° 43' 13.8100"	462.0000	0.0000	462.0000	1B (+20/+10)	false	S	214.18 43	2700	676.1843	07-Mar-2023 08:32:36	false
MERD N	BLEUZ	28-032407	IFPA	TREE	N32° 19' 44.4000"	W088° 42' 03.4900"	657.0000	0.0000	657.0000	1B (+20/+10)	false	S	19.150 1	2700	676.1501	07-Mar-2023 08:32:36	false
MERD N	BLEUZ	28-046346	IFPA	TRANSMI SSION_LI NE	N32° 20' 03.4100"	W088° 43' 14.3200"	414.0000	75.0000	414.0000	4D (+250/+50)	false	S	262.07 69	2700	676.0769	07-Mar-2023 08:32:36	true
MERD N	BLEUZ	28-032191	IFPA	TREE	N32° 19' 42.0600"	W088° 43' 13.4600"	473.0000	0.0000	473.0000	1B (+20/+10)	false	S	203.06 64	2700	676.0664	07-Mar-2023 08:32:36	false
MERD N	BLEUZ	28-032632	IFPA	TREE	N32° 19' 37.5900"	W088° 42' 50.5800"	547.0000	0.0000	547.0000	1B (+20/+10)	false	S	129.02 51	2700	676.0251	07-Mar-2023 08:32:36	false
MERD N	BLEUZ	28-031925	IFPA	TREE	N32° 19' 27.3500"	W088° 43' 22.6300"	487.0000	0.0000	487.0000	1B (+20/+10)	false	S	188.93 96	2700	675.9396	07-Mar-2023 08:32:36	false
MERD N	BLEUZ	28-031762	IFPA	TREE	N32° 19' 37.3000"	W088° 43' 22.8100"	460.0000	0.0000	460.0000	1B (+20/+10)	false	S	215.84 03	2700	675.8403	07-Mar-2023 08:32:36	false
MERD N	BLEUZ	28-031868	IFPA	TREE	N32° 19' 30.9000"	W088° 43' 27.5400"	464.0000	0.0000	464.0000	1B (+20/+10)	false	S	211.70 65	2700	675.7065	07-Mar-2023 08:32:36	false
MERD N	BLEUZ	28-033376	IFPA	TREE	N32° 19' 42.4200"	W088° 42' 51.9900"	530.0000	0.0000	530.0000	1B (+20/+10)	false	S	145.67 87	2700	675.6787	07-Mar-2023 08:32:36	false
MERD N	BLEUZ	28-032705	IFPA	TREE	N32° 19' 49.8900"	W088° 43' 11.1400"	458.0000	0.0000	458.0000	1B (+20/+10)	false	S	217.54 67	2700	675.5467	07-Mar-2023 08:32:36	false
MERD N	BLEUZ	28-031302	IFPA	TREE	N32° 19' 16.6900"	W088° 43' 40.9800"	465.0000	0.0000	465.0000	1B (+20/+10)	false	S	210.51 55	2700	675.5155	07-Mar-2023 08:32:36	false
MERD N	BLEUZ	28-032921	IFPA	TREE	N32° 19' 37.1900"	W088° 42' 46.7200"	558.0000	0.0000	558.0000	1B (+20/+10)	false	S	117.47 4	2700	675.474	07-Mar-2023 08:32:36	false
MERD N	BLEUZ	28-032907	IFPA	TREE	N32° 20' 18.4200"	W088° 42' 31.3100"	490.0000	0.0000	490.0000	1B (+20/+10)	false	S	185.05 94	2700	675.0594	07-Mar-2023 08:32:36	false
MERD N	BLEUZ	28-032719	IFPA	TERRAIN	N32° 20' 11.6500"	W088° 42' 27.2400"	519.0000	0.0000	519.0000	1B (+20/+10)	false	S	156.02 78	2700	675.0278	07-Mar-2023 08:32:36	false
MERD N	BLEUZ	28-037119	IFPA	TREE	N32° 19' 48.5100"	W088° 42' 12.3000"	621.0000	0.0000	621.0000	1B (+20/+10)	false	S	53.999 8	2700	674.9998	07-Mar-2023 08:32:36	false
MERD N	BLEUZ	28-037061	IFPA	TREE	N32° 19' 35.8400"	W088° 43' 03.3200"	516.0000	0.0000	516.0000	1B (+20/+10)	false	S	158.99 98	2700	674.9998	07-Mar-2023 08:32:36	false
MERD N	BLEUZ	28-032410	IFPA	TREE	N32° 19' 46.0500"	W088° 42' 04.3600"	649.0000	0.0000	649.0000	1B (+20/+10)	false	S	25.894 8	2700	674.8948	07-Mar-2023 08:32:36	false
MERD N	BLEUZ	28-033343	IFPA	TERRAIN	N32° 20' 03.6100"	W088° 42' 20.2700"	559.0000	0.0000	559.0000	1B (+20/+10)	false	S	115.74 48	2700	674.7448	07-Mar-2023 08:32:36	false
MERD N	BLEUZ	28-031749	IFPA	TREE	N32° 19' 37.2700"	W088° 43' 27.5500"	446.0000	0.0000	446.0000	1B (+20/+10)	false	S	228.64 21	2700	674.6421	07-Mar-2023 08:32:36	false

TRSSH (RNAV)

MERD N	BLEUZ	28-031761	IFPA	TREE	N32° 19' 37.5100"	W088° 43' 23.8800"	455.0000	0.0000	455.0000	1B (+20/+10)	false	S	219.30 55	2700	674.3055	07-Mar-2023 08:32:36	false
MERD N	BLEUZ	28-037778	IFPA	TREE	N32° 20' 11.4400"	W088° 42' 28.2700"	516.0000	0.0000	516.0000	1B (+20/+10)	false	S	158.26 88	2700	674.2688	07-Mar-2023 08:32:36	false
MERD N	BLEUZ	28-032338	IFPA	TREE	N32° 19' 56.7400"	W088° 42' 41.1500"	520.0000	0.0000	520.0000	1B (+20/+10)	false	S	154.23 9	2700	674.239	07-Mar-2023 08:32:36	false
MERD N	BLEUZ	28-032538	IFPA	TERRAIN	N32° 19' 54.4800"	W088° 42' 21.9700"	578.0000	0.0000	578.0000	1B (+20/+10)	false	S	96.124 3	2700	674.1243	07-Mar-2023 08:32:36	false
MERD N	BLEUZ	28-032357	IFPA	TREE	N32° 20' 01.5300"	W088° 42' 53.3500"	474.0000	0.0000	474.0000	1B (+20/+10)	false	S	200.10 5	2700	674.105	07-Mar-2023 08:32:36	false
MERD N	BLEUZ	28-044645	IFPA	TREE	N32° 19' 38.2800"	W088° 42' 58.3400"	522.0000	0.0000	522.0000	1B (+20/+10)	false	S	151.94 4	2700	673.944	07-Mar-2023 08:32:36	false
MERD N	BLEUZ	28-032433	IFPA	TREE	N32° 19' 47.2200"	W088° 43' 15.7300"	451.0000	0.0000	451.0000	1B (+20/+10)	false	S	222.93 23	2700	673.9323	07-Mar-2023 08:32:36	false
MERD N	BLEUZ	28-032703	IFPA	TREE	N32° 19' 48.5000"	W088° 43' 12.6200"	456.0000	0.0000	456.0000	1B (+20/+10)	false	S	217.87 87	2700	673.8787	07-Mar-2023 08:32:36	false
MERD N	BLEUZ	28-044188	IFPA	TREE	N32° 19' 58.7100"	W088° 42' 47.1300"	498.0000	0.0000	498.0000	1B (+20/+10)	false	S	175.71 77	2700	673.7177	07-Mar-2023 08:32:36	false
MERD N	BLEUZ	28-032343	IFPA	TREE	N32° 19' 56.6300"	W088° 42' 39.9600"	523.0000	0.0000	523.0000	1B (+20/+10)	false	S	150.71 36	2700	673.7136	07-Mar-2023 08:32:36	false
MERD N	BLEUZ	28-033250	IFPA	TREE	N32° 19' 56.8700"	W088° 42' 44.4700"	510.0000	0.0000	510.0000	1B (+20/+10)	false	S	163.60 52	2700	673.6052	07-Mar-2023 08:32:36	false
MERD N	BLEUZ	28-046386	IFPA	TRANSMI SSION_LI NE	N32° 19' 01.7900"	W088° 44' 05.8600"	435.0000	84.0000	435.0000	4D (+250/+50)	false	S	238.59 25	2700	673.5925	07-Mar-2023 08:32:36	true
MERD N	BLEUZ	28-032219	IFPA	TREE	N32° 19' 21.9500"	W088° 43' 36.9700"	460.0000	0.0000	460.0000	1B (+20/+10)	false	S	213.57 85	2700	673.5785	07-Mar-2023 08:32:36	false
MERD N	BLEUZ	28-033328	IFPA	TERRAIN	N32° 19' 50.4400"	W088° 42' 16.8800"	602.0000	0.0000	602.0000	1B (+20/+10)	false	S	71.568 2	2700	673.5682	07-Mar-2023 08:32:36	false
MERD N	BLEUZ	28-033705	IFPA	TREE	N32° 19' 56.7900"	W088° 42' 19.8700"	577.0000	0.0000	577.0000	1B (+20/+10)	false	S	96.551 3	2700	673.5513	07-Mar-2023 08:32:36	false
MERD N	BLEUZ	28-032368	IFPA	TREE	N32° 19' 49.3000"	W088° 42' 10.6000"	622.0000	0.0000	622.0000	1B (+20/+10)	false	S	51.478 2	2700	673.4782	07-Mar-2023 08:32:36	false
MERD N	BLEUZ	28-038767	IFPA	TREE	N32° 19' 41.2700"	W088° 43' 13.9700"	471.0000	0.0000	471.0000	1B (+20/+10)	false	S	202.35 53	2700	673.3553	07-Mar-2023 08:32:36	false
MERD N	BLEUZ	28-032930	IFPA	TREE	N32° 19' 39.2000"	W088° 42' 57.2000"	522.0000	0.0000	522.0000	1B (+20/+10)	false	S	151.28 84	2700	673.2884	07-Mar-2023 08:32:36	false
MERD N	BLEUZ	28-032360	IFPA	TREE	N32° 19' 57.0700"	W088° 42' 47.7600"	500.0000	0.0000	500.0000	1B (+20/+10)	false	S	173.07 58	2700	673.0758	07-Mar-2023 08:32:36	false
MERD N	BLEUZ	28-032590	IFPA	TREE	N32° 19' 38.1400"	W088° 42' 55.9300"	528.0000	0.0000	528.0000	1B (+20/+10)	false	S	145.02 33	2700	673.0233	07-Mar-2023 08:32:36	false
MERD N	BLEUZ	28-038483	IFPA	TREE	N32° 19' 55.0000"	W088° 42' 22.5200"	574.0000	0.0000	574.0000	1B (+20/+10)	false	S	98.999 2	2700	672.9992	07-Mar-2023 08:32:36	false
MERD N	BLEUZ	28-032701	IFPA	TREE	N32° 19' 48.9800"	W088° 43' 13.2700"	452.0000	0.0000	452.0000	1B (+20/+10)	false	S	220.91 92	2700	672.9192	07-Mar-2023 08:32:36	false
MERD N	BLEUZ	28-032325	IFPA	TERRAIN	N32° 19' 53.4500"	W088° 42' 22.8700"	577.0000	0.0000	577.0000	1B (+20/+10)	false	S	95.835 1	2700	672.8351	07-Mar-2023 08:32:36	false
MERD N	BLEUZ	28-038788	IFPA	TREE	N32° 19' 44.6200"	W088° 41' 58.7400"	666.0000	0.0000	666.0000	1B (+20/+10)	false	S	6.8282	2700	672.8282	07-Mar-2023 08:32:36	false
MERD N	BLEUZ	28-032432	IFPA	TREE	N32° 19' 46.9000"	W088° 43' 16.3600"	449.0000	0.0000	449.0000	1B (+20/+10)	false	S	223.79 49	2700	672.7949	07-Mar-2023 08:32:36	false
MERD N	BLEUZ	28-045928	IFPA	TREE	N32° 19' 49.4900"	W088° 42' 11.9800"	617.0000	0.0000	617.0000	1B (+20/+10)	false	S	55.732 3	2700	672.7323	07-Mar-2023 08:32:36	false

TRSSH (RNAV)

MERD N	BLEUZ	28-045937	IFPA	TREE	N32° 19' 58.0700"	W088° 42' 20.4700"	571.0000	0.0000	571.0000	1B (+20/+10)	false	S	101.57 99	2700	672.5799	07-Mar-2023 08:32:36	false
MERD N	BLEUZ	28-038411	IFPA	TREE	N32° 19' 35.5900"	W088° 43' 21.4200"	465.0000	0.0000	465.0000	1B (+20/+10)	false	S	207.52 37	2700	672.5237	07-Mar-2023 08:32:36	false
MERD N	BLEUZ	28-038510	IFPA	TREE	N32° 19' 40.2800"	W088° 42' 58.8000"	514.0000	0.0000	514.0000	1B (+20/+10)	false	S	158.50 33	2700	672.5033	07-Mar-2023 08:32:36	false
MERD N	BLEUZ	28-031751	IFPA	TREE	N32° 19' 33.7500"	W088° 43' 26.1200"	457.0000	0.0000	457.0000	1B (+20/+10)	false	S	215.41 24	2700	672.4124	07-Mar-2023 08:32:36	false
MERD N	BLEUZ	28-045929	IFPA	TREE	N32° 19' 51.4400"	W088° 42' 12.9000"	609.0000	0.0000	609.0000	1B (+20/+10)	false	S	63.409 2	2700	672.4092	07-Mar-2023 08:32:36	false
MERD N	BLEUZ	28-046345	IFPA	TRANSMI SSION LI NE	N32° 20' 33.0600"	W088° 42' 25.0500"	465.0000	57.0000	465.0000	4D (+250/+50)	false	S	206.91 92	2700	671.9192	07-Mar-2023 08:32:36	true
MERD N	BLEUZ	28-037088	IFPA	TREE	N32° 19' 57.3500"	W088° 42' 20.5200"	572.0000	0.0000	572.0000	1B (+20/+10)	false	S	99.804 2	2700	671.8042	07-Mar-2023 08:32:36	false
MERD N	BLEUZ	28-032431	IFPA	TREE	N32° 19' 45.5300"	W088° 43' 15.8600"	453.0000	0.0000	453.0000	1B (+20/+10)	false	S	218.79 95	2700	671.7995	07-Mar-2023 08:32:36	false
MERD N	BLEUZ	28-044640	IFPA	TREE	N32° 20' 04.7700"	W088° 42' 56.6700"	454.0000	0.0000	454.0000	1B (+20/+10)	false	S	217.72 73	2700	671.7273	07-Mar-2023 08:32:36	false
MERD N	BLEUZ	28-033218	IFPA	TREE	N32° 19' 38.2100"	W088° 42' 53.9100"	532.0000	0.0000	532.0000	1B (+20/+10)	false	S	139.71 99	2700	671.7199	07-Mar-2023 08:32:36	false
MERD N	BLEUZ	28-032715	IFPA	TREE	N32° 20' 09.7100"	W088° 42' 27.5100"	520.0000	0.0000	520.0000	1B (+20/+10)	false	S	151.61 09	2700	671.6109	07-Mar-2023 08:32:36	false
MERD N	BLEUZ	28-038414	IFPA	TREE	N32° 20' 01.9200"	W088° 42' 52.3800"	473.0000	0.0000	473.0000	1B (+20/+10)	false	S	198.50 47	2700	671.5047	07-Mar-2023 08:32:36	false
MERD N	BLEUZ	28-032337	IFPA	TREE	N32° 19' 58.1800"	W088° 42' 44.6000"	504.0000	0.0000	504.0000	1B (+20/+10)	false	S	167.43 62	2700	671.4362	07-Mar-2023 08:32:36	false
MERD N	BLEUZ	28-038393	IFPA	TREE	N32° 19' 34.4200"	W088° 43' 25.8300"	455.0000	0.0000	455.0000	1B (+20/+10)	false	S	216.40 28	2700	671.4028	07-Mar-2023 08:32:36	false
MERD N	BLEUZ	28-032675	IFPA	TREE	N32° 19' 46.5400"	W088° 41' 58.1300"	661.0000	0.0000	661.0000	1B (+20/+10)	false	S	10.268 6	2700	671.2686	07-Mar-2023 08:32:36	false
MERD N	BLEUZ	28-038448	IFPA	TREE	N32° 19' 52.9500"	W088° 43' 08.7500"	452.0000	0.0000	452.0000	1B (+20/+10)	false	S	219.17 5	2700	671.175	07-Mar-2023 08:32:36	false
MERD N	BLEUZ	28-032617	IFPA	TREE	N32° 20' 04.6200"	W088° 42' 58.0500"	450.0000	0.0000	450.0000	1B (+20/+10)	false	S	221.07 89	2700	671.0789	07-Mar-2023 08:32:36	false
MERD N	BLEUZ	28-033616	IFPA	TREE	N32° 19' 39.4000"	W088° 42' 58.3900"	516.0000	0.0000	516.0000	1B (+20/+10)	false	S	155.05 3	2700	671.053	07-Mar-2023 08:32:36	false
MERD N	BLEUZ	28-038400	IFPA	TERRAIN	N32° 20' 04.2100"	W088° 42' 20.8600"	552.0000	0.0000	552.0000	1B (+20/+10)	false	S	118.94 08	2700	670.9408	07-Mar-2023 08:32:36	false
MERD N	BLEUZ	28-037775	IFPA	TREE	N32° 19' 56.3300"	W088° 42' 21.5500"	571.0000	0.0000	571.0000	1B (+20/+10)	false	S	99.894 7	2700	670.8947	07-Mar-2023 08:32:36	false
MERD N	BLEUZ	28-032403	IFPA	TREE	N32° 19' 45.9700"	W088° 43' 14.3600"	455.0000	0.0000	455.0000	1B (+20/+10)	false	S	215.89 12	2700	670.8912	07-Mar-2023 08:32:36	false
MERD N	BLEUZ	28-031760	IFPA	TREE	N32° 19' 36.5400"	W088° 43' 23.5700"	455.0000	0.0000	455.0000	1B (+20/+10)	false	S	215.88 83	2700	670.8883	07-Mar-2023 08:32:36	false
MERD N	BLEUZ	28-031927	IFPA	TREE	N32° 19' 29.5200"	W088° 43' 24.1700"	472.0000	0.0000	472.0000	1B (+20/+10)	false	S	198.88 49	2700	670.8849	07-Mar-2023 08:32:36	false
MERD N	BLEUZ	28-038399	IFPA	TREE	N32° 19' 48.1900"	W088° 42' 36.4600"	552.0000	0.0000	552.0000	1B (+20/+10)	false	S	118.79 69	2700	670.7969	07-Mar-2023 08:32:36	false
MERD N	BLEUZ	28-032413	IFPA	TREE	N32° 19' 44.1400"	W088° 41' 59.5600"	663.0000	0.0000	663.0000	1B (+20/+10)	false	S	7.7817	2700	670.7817	07-Mar-2023 08:32:36	false
MERD N	BLEUZ	28-037742	IFPA	TREE	N32° 19' 46.1300"	W088° 42' 31.0700"	572.0000	0.0000	572.0000	1B (+20/+10)	false	S	98.682 1	2700	670.6821	07-Mar-2023 08:32:36	false

TRSSH (RNAV)

MERD N	BLEUZ	28-032195	IFPA	TREE	N32° 19' 34.1700"	W088° 43' 05.8500"	509.0000	0.0000	509.0000	1B (+20/+10)	false	S	161.44 19	2700	670.4419	07-Mar-2023 08:32:36	false
MERD N	BLEUZ	28-033615	IFPA	TREE	N32° 19' 38.2600"	W088° 43' 00.0000"	514.0000	0.0000	514.0000	1B (+20/+10)	false	S	156.40 19	2700	670.4019	07-Mar-2023 08:32:36	false
MERD N	BLEUZ	28-031754	IFPA	TREE	N32° 19' 33.3800"	W088° 43' 25.0000"	459.0000	0.0000	459.0000	1B (+20/+10)	false	S	211.38 66	2700	670.3866	07-Mar-2023 08:32:36	false
MERD N	BLEUZ	28-033703	IFPA	TERRAIN	N32° 20' 06.9600"	W088° 42' 23.0400"	538.0000	0.0000	538.0000	1B (+20/+10)	false	S	132.16 5	2700	670.165	07-Mar-2023 08:32:36	false
MERD N	BLEUZ	28-037756	IFPA	TREE	N32° 19' 48.5000"	W088° 42' 36.2700"	551.0000	0.0000	551.0000	1B (+20/+10)	false	S	119.10 36	2700	670.1036	07-Mar-2023 08:32:36	false
MERD N	BLEUZ	28-037009	IFPA	TREE	N32° 19' 59.8700"	W088° 42' 44.2900"	499.0000	0.0000	499.0000	1B (+20/+10)	false	S	171.08 04	2700	670.0804	07-Mar-2023 08:32:36	false
MERD N	BLEUZ	28-032614	IFPA	TREE	N32° 20' 01.8900"	W088° 42' 59.6000"	452.0000	0.0000	452.0000	1B (+20/+10)	false	S	218.04 35	2700	670.0435	07-Mar-2023 08:32:36	false
MERD N	BLEUZ	28-045782	IFPA	TREE	N32° 19' 45.2900"	W088° 42' 03.8300"	647.0000	0.0000	647.0000	1B (+20/+10)	false	S	22.436 9	2700	669.4369	07-Mar-2023 08:32:36	false
MERD N	BLEUZ	28-031707	IFPA	TREE	N32° 19' 19.7500"	W088° 43' 41.1600"	450.0000	0.0000	450.0000	1B (+20/+10)	false	S	219.12 67	2700	669.1267	07-Mar-2023 08:32:36	false
MERD N	BLEUZ	28-032547	IFPA	TERRAIN	N32° 19' 55.4800"	W088° 42' 20.9700"	573.0000	0.0000	573.0000	1B (+20/+10)	false	S	96.062 1	2700	669.0621	07-Mar-2023 08:32:36	false
MERD N	BLEUZ	28-032364	IFPA	TREE	N32° 19' 59.5300"	W088° 42' 48.2900"	488.0000	0.0000	488.0000	1B (+20/+10)	false	S	181.04 66	2700	669.0466	07-Mar-2023 08:32:36	false
MERD N	BLEUZ	28-032904	IFPA	TREE	N32° 20' 18.7700"	W088° 42' 32.0600"	481.0000	0.0000	481.0000	1B (+20/+10)	false	S	188.02 63	2700	669.0263	07-Mar-2023 08:32:36	false
MERD N	BLEUZ	28-036999	IFPA	TERRAIN	N32° 20' 15.3400"	W088° 42' 29.4800"	497.0000	0.0000	497.0000	1B (+20/+10)	false	S	171.91 04	2700	668.9104	07-Mar-2023 08:32:36	false
MERD N	BLEUZ	28-031929	IFPA	TREE	N32° 19' 31.1100"	W088° 43' 24.0300"	466.0000	0.0000	466.0000	1B (+20/+10)	false	S	202.72 49	2700	668.7249	07-Mar-2023 08:32:36	false
MERD N	BLEUZ	28-043783	IFPA	TREE	N32° 19' 15.3500"	W088° 43' 40.1300"	464.0000	0.0000	464.0000	1B (+20/+10)	false	S	204.64 85	2700	668.6485	07-Mar-2023 08:32:36	false
MERD N	BLEUZ	28-037143	IFPA	TREE	N32° 19' 36.1800"	W088° 43' 23.0200"	455.0000	0.0000	455.0000	1B (+20/+10)	false	S	213.43 8	2700	668.438	07-Mar-2023 08:32:36	false
MERD N	BLEUZ	28-033332	IFPA	TREE	N32° 19' 59.6900"	W088° 42' 49.0100"	485.0000	0.0000	485.0000	1B (+20/+10)	false	S	183.42 77	2700	668.4277	07-Mar-2023 08:32:36	false
MERD N	BLEUZ	28-032517	IFPA	TREE	N32° 19' 35.2700"	W088° 43' 05.1200"	506.0000	0.0000	506.0000	1B (+20/+10)	false	S	162.37 82	2700	668.3782	07-Mar-2023 08:32:36	false
MERD N	BLEUZ	28-032814	IFPA	TREE	N32° 19' 40.7700"	W088° 42' 52.3600"	526.0000	0.0000	526.0000	1B (+20/+10)	false	S	142.30 39	2700	668.3039	07-Mar-2023 08:32:36	false
MERD N	BLEUZ	28-046397	IFPA	TRANSMI SSION_LI NE	N32° 18' 57.2200"	W088° 44' 07.9600"	436.0000	66.0000	436.0000	4D (+250/+50)	false	S	232.17 16	2700	668.1716	07-Mar-2023 08:32:36	true
MERD N	BLEUZ	28-044639	IFPA	TREE	N32° 19' 44.1000"	W088° 42' 56.7800"	505.0000	0.0000	505.0000	1B (+20/+10)	false	S	163.15 48	2700	668.1548	07-Mar-2023 08:32:36	false
MERD N	BLEUZ	28-038482	IFPA	TREE	N32° 19' 52.4200"	W088° 42' 26.1600"	566.0000	0.0000	566.0000	1B (+20/+10)	false	S	102.03 99	2700	668.0399	07-Mar-2023 08:32:36	false
MERD N	BLEUZ	28-032901	IFPA	TREE	N32° 19' 57.6200"	W088° 42' 19.9000"	569.0000	0.0000	569.0000	1B (+20/+10)	false	S	98.836 4	2700	667.8364	07-Mar-2023 08:32:36	false
MERD N	BLEUZ	28-032898	IFPA	TREE	N32° 20' 05.0800"	W088° 42' 23.1800"	540.0000	0.0000	540.0000	1B (+20/+10)	false	S	127.55 41	2700	667.5541	07-Mar-2023 08:32:36	false
MERD N	BLEUZ	28-032628	IFPA	TREE	N32° 19' 36.1100"	W088° 42' 51.0000"	541.0000	0.0000	541.0000	1B (+20/+10)	false	S	126.23 74	2700	667.2374	07-Mar-2023 08:32:36	false
MERD N	BLEUZ	28-033778	IFPA	TREE	N32° 20' 10.2800"	W088° 42' 16.4900"	544.0000	0.0000	544.0000	1B (+20/+10)	false	S	123.18 33	2700	667.1833	07-Mar-2023 08:32:36	false

#### TRSSH (RNAV)



MERD N	BLEUZ	28-032358	IFPA	TREE	N32° 19' 56.5900"	W088° 42' 50.4300"	488.0000	0.0000	488.0000	1B (+20/+10)	false	S	179.05 66	2700	667.0566	07-Mar-2023 08:32:36	false
MERD N	BLEUZ	28-032015	IFPA	TREE	N32° 19' 49.0400"	W088° 42' 36.7900"	545.0000	0.0000	545.0000	1B (+20/+10)	false	S	121.95 01	2700	666.9501	07-Mar-2023 08:32:36	false
MERD N	BLEUZ	28-031759	IFPA	TREE	N32° 19' 35.2300"	W088° 43' 23.0100"	456.0000	0.0000	456.0000	1B (+20/+10)	false	S	210.88 91	2700	666.8891	07-Mar-2023 08:32:36	false
MERD N	BLEUZ	28-038380	IFPA	TREE	N32° 19' 48.2600"	W088° 42' 15.7300"	604.0000	0.0000	604.0000	1B (+20/+10)	false	S	62.655 7	2700	666.6557	07-Mar-2023 08:32:36	false
MERD N	BLEUZ	28-043661	IFPA	TREE	N32° 20' 02.7000"	W088° 42' 21.0900"	551.0000	0.0000	551.0000	1B (+20/+10)	false	S	115.55 68	2700	666.5568	07-Mar-2023 08:32:36	false
MERD N	BLEUZ	28-032714	IFPA	TERRAIN	N32° 20' 09.4700"	W088° 42' 26.9800"	517.0000	0.0000	517.0000	1B (+20/+10)	false	S	149.53 38	2700	666.5338	07-Mar-2023 08:32:36	false
MERD N	BLEUZ	28-043782	IFPA	TREE	N32° 19' 43.7000"	W088° 42' 32.9800"	569.0000	0.0000	569.0000	1B (+20/+10)	false	S	97.420 7	2700	666.4207	07-Mar-2023 08:32:36	false
MERD N	BLEUZ	28-046334	IFPA	TRANSMI SSION_LI NE	N32° 20' 04.9800"	W088° 43' 07.7300"	418.0000	61.0000	418.0000	4D (+250/+50)	false	S	248.33 75	2700	666.3375	07-Mar-2023 08:32:36	true
MERD N	BLEUZ	28-031303	IFPA	TREE	N32° 19' 17.4600"	W088° 43' 39.7900"	457.0000	0.0000	457.0000	1B (+20/+10)	false	S	209.32 5	2700	666.325	07-Mar-2023 08:32:36	false
MERD N	BLEUZ	28-037045	IFPA	TREE	N32° 19' 37.3100"	W088° 42' 54.9900"	526.0000	0.0000	526.0000	1B (+20/+10)	false	S	140.26 56	2700	666.2656	07-Mar-2023 08:32:36	false
MERD N	BLEUZ	28-037731	IFPA	TREE	N32° 19' 34.4300"	W088° 42' 59.6300"	521.0000	0.0000	521.0000	1B (+20/+10)	false	S	145.22 92	2700	666.2292	07-Mar-2023 08:32:36	false
MERD N	BLEUZ	28-031515	IFPA	TREE	N32° 19' 26.0300"	W088° 43' 28.0500"	466.0000	0.0000	466.0000	1B (+20/+10)	false	S	200.16 57	2700	666.1657	07-Mar-2023 08:32:36	false
MERD N	BLEUZ	28-032785	IFPA	TERRAIN	N32° 19' 38.8100"	W088° 42' 48.2400"	540.0000	0.0000	540.0000	1B (+20/+10)	false	S	125.90 51	2700	665.9051	07-Mar-2023 08:32:36	false
MERD N	BLEUZ	28-045785	IFPA	TREE	N32° 19' 34.7700"	W088° 43' 24.5300"	452.0000	0.0000	452.0000	1B (+20/+10)	false	S	213.79 89	2700	665.7989	07-Mar-2023 08:32:36	false
MERD N	BLEUZ	28-037075	IFPA	TREE	N32° 19' 28.6400"	W088° 43' 23.5000"	471.0000	0.0000	471.0000	1B (+20/+10)	false	S	194.72 82	2700	665.7282	07-Mar-2023 08:32:36	false
MERD N	BLEUZ	28-032521	IFPA	TREE	N32° 19' 32.9000"	W088° 42' 59.4600"	525.0000	0.0000	525.0000	1B (+20/+10)	false	S	140.70 57	2700	665.7057	07-Mar-2023 08:32:36	false
MERD N	BLEUZ	28-037764	IFPA	TERRAIN	N32° 20' 15.3200"	W088° 42' 31.6300"	488.0000	0.0000	488.0000	1B (+20/+10)	false	S	177.69 88	2700	665.6988	07-Mar-2023 08:32:36	false
MERD N	BLEUZ	28-033312	IFPA	TREE	N32° 19' 39.7600"	W088° 42' 52.0100"	527.0000	0.0000	527.0000	1B (+20/+10)	false	S	138.67 16	2700	665.6716	07-Mar-2023 08:32:36	false
MERD N	BLEUZ	28-032899	IFPA	TERRAIN	N32° 19' 56.1000"	W088° 42' 20.1700"	570.0000	0.0000	570.0000	1B (+20/+10)	false	S	95.534 5	2700	665.5345	07-Mar-2023 08:32:36	false
MERD N	BLEUZ	28-032440	IFPA	TREE	N32° 19' 45.3700"	W088° 42' 29.5300"	573.0000	0.0000	573.0000	1B (+20/+10)	false	S	92.479 9	2700	665.4799	07-Mar-2023 08:32:36	false
MERD N	BLEUZ	28-032771	IFPA	TREE	N32° 19' 59.6000"	W088° 42' 20.7700"	559.0000	0.0000	559.0000	1B (+20/+10)	false	S	106.45 7	2700	665.457	07-Mar-2023 08:32:36	false
MERD N	BLEUZ	28-032941	IFPA	TREE	N32° 20' 13.2800"	W088° 42' 36.0800"	481.0000	0.0000	481.0000	1B (+20/+10)	false	S	184.37 36	2700	665.3736	07-Mar-2023 08:32:36	false
MERD N	BLEUZ	28-031867	IFPA	TREE	N32° 19' 30.8400"	W088° 43' 28.5500"	451.0000	0.0000	451.0000	1B (+20/+10)	false	S	214.29 21	2700	665.2921	07-Mar-2023 08:32:36	false
MERD N	BLEUZ	28-031926	IFPA	TREE	N32° 19' 28.6400"	W088° 43' 22.9200"	472.0000	0.0000	472.0000	1B (+20/+10)	false	S	193.15 19	2700	665.1519	07-Mar-2023 08:32:36	false
MERD N	BLEUZ	28-031470	IFPA	TREE	N32° 19' 25.3100"	W088° 43' 32.0500"	456.0000	0.0000	456.0000	1B (+20/+10)	false	S	209.12 55	2700	665.1255	07-Mar-2023 08:32:36	false
MERD N	BLEUZ	28-032620	IFPA	TREE	N32° 19' 34.5200"	W088° 42' 51.3800"	542.0000	0.0000	542.0000	1B (+20/+10)	false	S	123.04 91	2700	665.0491	07-Mar-2023 08:32:36	false

TRSSH (RNAV)

MERD N	BLEUZ	28-038511	IFPA	TREE	N32° 19' 43.1600"	W088° 42' 59.8500"	496.0000	0.0000	496.0000	1B (+20/+10)	false	S	169.00 19	2700	665.0019	07-Mar-2023 08:32:36	false
MERD N	BLEUZ	28-033369	IFPA	TREE	N32° 19' 40.6300"	W088° 43' 14.7000"	462.0000	0.0000	462.0000	1B (+20/+10)	false	S	202.64 02	2700	664.6402	07-Mar-2023 08:32:36	false
MERD N	BLEUZ	28-032320	IFPA	TREE	N32° 19' 39.7800"	W088° 42' 58.9400"	507.0000	0.0000	507.0000	1B (+20/+10)	false	S	157.55 64	2700	664.5564	07-Mar-2023 08:32:36	false
MERD N	BLEUZ	28-037888	IFPA	TREE	N32° 19' 27.5300"	W088° 43' 23.7300"	472.0000	0.0000	472.0000	1B (+20/+10)	false	S	192.40 68	2700	664.4068	07-Mar-2023 08:32:36	false
MERD N	BLEUZ	28-032704	IFPA	TREE	N32° 19' 49.3800"	W088° 43' 10.4800"	450.0000	0.0000	450.0000	1B (+20/+10)	false	S	214.39 94	2700	664.3994	07-Mar-2023 08:32:36	false
MERD N	BLEUZ	28-044182	IFPA	TREE	N32° 19' 38.3600"	W088° 42' 43.6700"	552.0000	0.0000	552.0000	1B (+20/+10)	false	S	112.29 21	2700	664.2921	07-Mar-2023 08:32:36	false
MERD N	BLEUZ	28-037803	IFPA	TREE	N32° 20' 01.2100"	W088° 42' 51.4800"	470.0000	0.0000	470.0000	1B (+20/+10)	false	S	194.17 44	2700	664.1744	07-Mar-2023 08:32:36	false
MERD N	BLEUZ	28-032811	IFPA	TREE	N32° 19' 36.0400"	W088° 42' 25.6400"	607.0000	0.0000	607.0000	1B (+20/+10)	false	S	57.139 7	2700	664.1397	07-Mar-2023 08:32:36	false
MERD N	BLEUZ	28-032711	IFPA	TREE	N32° 19' 50.8800"	W088° 42' 10.4000"	609.0000	0.0000	609.0000	1B (+20/+10)	false	S	55.129 8	2700	664.1298	07-Mar-2023 08:32:36	false
MERD N	BLEUZ	28-032674	IFPA	TREE	N32° 19' 45.4700"	W088° 41' 56.9100"	660.0000	0.0000	660.0000	1B (+20/+10)	false	S	4.1129	2700	664.1129	07-Mar-2023 08:32:36	false
MERD N	BLEUZ	28-031923	IFPA	TREE	N32° 19' 26.5700"	W088° 43' 22.2800"	478.0000	0.0000	478.0000	1B (+20/+10)	false	S	185.91 8	2700	663.918	07-Mar-2023 08:32:36	false
MERD N	BLEUZ	28-032359	IFPA	TREE	N32° 19' 56.6200"	W088° 42' 48.8700"	489.0000	0.0000	489.0000	1B (+20/+10)	false	S	174.89 73	2700	663.8973	07-Mar-2023 08:32:36	false
MERD N	BLEUZ	28-032522	IFPA	TREE	N32° 19' 34.3400"	W088° 42' 58.8500"	521.0000	0.0000	521.0000	1B (+20/+10)	false	S	142.87 07	2700	663.8707	07-Mar-2023 08:32:36	false
MERD N	BLEUZ	28-032963	IFPA	TREE	N32° 20' 16.4600"	W088° 42' 33.0900"	479.0000	0.0000	479.0000	1B (+20/+10)	false	S	184.69 21	2700	663.6921	07-Mar-2023 08:32:36	false
MERD N	BLEUZ	28-031301	IFPA	TREE	N32° 19' 15.4500"	W088° 43' 41.8600"	454.0000	0.0000	454.0000	1B (+20/+10)	false	S	209.61 59	2700	663.6159	07-Mar-2023 08:32:36	false
MERD N	BLEUZ	28-033333	IFPA	TREE	N32° 20' 00.0500"	W088° 42' 46.5000"	486.0000	0.0000	486.0000	1B (+20/+10)	false	S	177.56 32	2700	663.5632	07-Mar-2023 08:32:36	false
MERD N	BLEUZ	28-038394	IFPA	TREE	N32° 19' 35.7400"	W088° 43' 24.1900"	448.0000	0.0000	448.0000	1B (+20/+10)	false	S	215.44 97	2700	663.4497	07-Mar-2023 08:32:36	false
MERD N	BLEUZ	28-037137	IFPA	TREE	N32° 19' 45.7500"	W088° 42' 27.6500"	575.0000	0.0000	575.0000	1B (+20/+10)	false	S	88.380 4	2700	663.3804	07-Mar-2023 08:32:36	false
MERD N	BLEUZ	28-038412	IFPA	TREE	N32° 20' 02.1900"	W088° 42' 19.6700"	553.0000	0.0000	553.0000	1B (+20/+10)	false	S	110.34 46	2700	663.3446	07-Mar-2023 08:32:36	false
MERD N	BLEUZ	28-044638	IFPA	TREE	N32° 19' 29.5600"	W088° 42' 56.6600"	539.0000	0.0000	539.0000	1B (+20/+10)	false	S	124.23 03	2700	663.2303	07-Mar-2023 08:32:36	false
MERD N	BLEUZ	28-032363	IFPA	TREE	N32° 20' 00.5800"	W088° 42' 50.2600"	474.0000	0.0000	474.0000	1B (+20/+10)	false	S	189.18 69	2700	663.1869	07-Mar-2023 08:32:36	false
MERD N	BLEUZ	28-046406	IFPA	TRANSMI SSION_LI NE	N32° 18' 54.3300"	W088° 44' 09.2900"	435.0000	61.0000	435.0000	4D (+250/+50)	false	S	228.11 67	2700	663.1167	07-Mar-2023 08:32:36	true
MERD N	BLEUZ	28-037759	IFPA	TREE	N32° 19' 45.8600"	W088° 42' 04.9500"	636.0000	0.0000	636.0000	1B (+20/+10)	false	S	26.993 4	2700	662.9934	07-Mar-2023 08:32:36	false
MERD N	BLEUZ	28-031755	IFPA	TREE	N32° 19' 32.4700"	W088° 43' 23.4900"	458.0000	0.0000	458.0000	1B (+20/+10)	false	S	204.86 74	2700	662.8674	07-Mar-2023 08:32:36	false
MERD N	BLEUZ	28-044538	IFPA	TREE	N32° 19' 30.1400"	W088° 42' 55.9300"	539.0000	0.0000	539.0000	1B (+20/+10)	false	S	123.78 62	2700	662.7862	07-Mar-2023 08:32:36	false
MERD N	BLEUZ	28-033377	IFPA	TREE	N32° 19' 41.3400"	W088° 42' 49.7200"	526.0000	0.0000	526.0000	1B (+20/+10)	false	S	136.64 32	2700	662.6432	07-Mar-2023 08:32:36	false

TRSSH (RNAV)

MERD N	BLEUZ	28-032801	IFPA	TREE	N32° 19' 33.2000"	W088° 42' 34.8400"	588.0000	0.0000	588.0000	1B (+20/+10)	false	S	74.599 2	2700	662.5992	07-Mar-2023 08:32:36	false
MERD N	BLEUZ	28-032463	IFPA	TREE	N32° 19' 48.4600"	W088° 42' 25.7800"	572.0000	0.0000	572.0000	1B (+20/+10)	false	S	90.494	2700	662.494	07-Mar-2023 08:32:36	false
MERD N	BLEUZ	28-032349	IFPA	TREE	N32° 19' 41.2800"	W088° 42' 59.2600"	500.0000	0.0000	500.0000	1B (+20/+10)	false	S	162.40 79	2700	662.4079	07-Mar-2023 08:32:36	false
MERD N	BLEUZ	28-043863	IFPA	TREE	N32° 20' 16.0300"	W088° 42' 33.4000"	478.0000	0.0000	478.0000	1B (+20/+10)	false	S	184.39 28	2700	662.3928	07-Mar-2023 08:32:36	false
MERD N	BLEUZ	28-044426	IFPA	TREE	N32° 20' 00.7000"	W088° 42' 52.0100"	468.0000	0.0000	468.0000	1B (+20/+10)	false	S	194.26 06	2700	662.2606	07-Mar-2023 08:32:36	false
MERD N	BLEUZ	28-033305	IFPA	TREE	N32° 20' 01.8800"	W088° 42' 54.4900"	458.0000	0.0000	458.0000	1B (+20/+10)	false	S	204.13 18	2700	662.1318	07-Mar-2023 08:32:36	false
MERD N	BLEUZ	28-033251	IFPA	TREE	N32° 19' 58.2300"	W088° 42' 42.5400"	500.0000	0.0000	500.0000	1B (+20/+10)	false	S	161.97 15	2700	661.9715	07-Mar-2023 08:32:36	false
MERD N	BLEUZ	28-032466	IFPA	TREE	N32° 19' 38.5200"	W088° 43' 06.8000"	486.0000	0.0000	486.0000	1B (+20/+10)	false	S	175.57 09	2700	661.5709	07-Mar-2023 08:32:36	false
MERD N	BLEUZ	28-033331	IFPA	TREE	N32° 20' 00.2800"	W088° 42' 50.6600"	472.0000	0.0000	472.0000	1B (+20/+10)	false	S	189.47 74	2700	661.4774	07-Mar-2023 08:32:36	false
MERD N	BLEUZ	28-032421	IFPA	TREE	N32° 19' 30.7400"	W088° 42' 54.8400"	539.0000	0.0000	539.0000	1B (+20/+10)	false	S	122.41 69	2700	661.4169	07-Mar-2023 08:32:36	false
MERD N	BLEUZ	28-033388	IFPA	TREE	N32° 19' 59.1200"	W088° 42' 19.3600"	560.0000	0.0000	560.0000	1B (+20/+10)	false	S	101.35 16	2700	661.3516	07-Mar-2023 08:32:36	false
MERD N	BLEUZ	28-032330	IFPA	TREE	N32° 20' 11.0500"	W088° 42' 15.7000"	538.0000	0.0000	538.0000	1B (+20/+10)	false	S	123.08 12	2700	661.0812	07-Mar-2023 08:32:36	false
MERD N	BLEUZ	28-033721	IFPA	TREE	N32° 20' 19.4600"	W088° 42' 28.4400"	481.0000	0.0000	481.0000	1B (+20/+10)	false	S	180.02 28	2700	661.0228	07-Mar-2023 08:32:36	false
MERD N	BLEUZ	28-031519	IFPA	TREE	N32° 19' 25.3400"	W088° 43' 27.1500"	465.0000	0.0000	465.0000	1B (+20/+10)	false	S	195.88 83	2700	660.8883	07-Mar-2023 08:32:36	false
MERD N	BLEUZ	28-032576	IFPA	TREE	N32° 19' 47.0700"	W088° 43' 01.8400"	476.0000	0.0000	476.0000	1B (+20/+10)	false	S	184.78 9	2700	660.789	07-Mar-2023 08:32:36	false
MERD N	BLEUZ	28-031756	IFPA	TREE	N32° 19' 33.6400"	W088° 43' 23.6600"	452.0000	0.0000	452.0000	1B (+20/+10)	false	S	208.43 51	2700	660.4351	07-Mar-2023 08:32:36	false
MERD N	BLEUZ	28-031874	IFPA	TERRAIN	N32° 20' 05.5100"	W088° 42' 22.3000"	534.0000	0.0000	534.0000	1B (+20/+10)	false	S	126.30 47	2700	660.3047	07-Mar-2023 08:32:36	false
MERD N	BLEUZ	28-037019	IFPA	TREE	N32° 19' 56.5700"	W088° 42' 51.6200"	478.0000	0.0000	478.0000	1B (+20/+10)	false	S	182.23 7	2700	660.237	07-Mar-2023 08:32:36	false
MERD N	BLEUZ	28-033221	IFPA	TREE	N32° 19' 31.4300"	W088° 42' 53.7300"	539.0000	0.0000	539.0000	1B (+20/+10)	false	S	121.23 22	2700	660.2322	07-Mar-2023 08:32:36	false
MERD N	BLEUZ	28-032608	IFPA	TREE	N32° 19' 46.1300"	W088° 42' 19.8300"	592.0000	0.0000	592.0000	1B (+20/+10)	false	S	68.140 9	2700	660.1409	07-Mar-2023 08:32:36	false
MERD N	BLEUZ	28-031758	IFPA	TREE	N32° 19' 34.2900"	W088° 43' 23.2800"	451.0000	0.0000	451.0000	1B (+20/+10)	false	S	209.12 77	2700	660.1277	07-Mar-2023 08:32:36	false
MERD N	BLEUZ	28-032718	IFPA	TERRAIN	N32° 20' 11.1500"	W088° 42' 27.7500"	504.0000	0.0000	504.0000	1B (+20/+10)	false	S	156.08 61	2700	660.0861	07-Mar-2023 08:32:36	false
MERD N	BLEUZ	28-032446	IFPA	TREE	N32° 19' 30.3100"	W088° 42' 52.1600"	546.0000	0.0000	546.0000	1B (+20/+10)	false	S	113.99 25	2700	659.9925	07-Mar-2023 08:32:36	false
MERD N	BLEUZ	28-032442	IFPA	TREE	N32° 19' 49.3600"	W088° 42' 32.4400"	549.0000	0.0000	549.0000	1B (+20/+10)	false	S	110.97 98	2700	659.9798	07-Mar-2023 08:32:36	false
MERD N	BLEUZ	28-033546	IFPA	TREE	N32° 19' 36.6000"	W088° 43' 05.1400"	494.0000	0.0000	494.0000	1B (+20/+10)	false	S	165.96 31	2700	659.9631	07-Mar-2023 08:32:36	false
MERD N	BLEUZ	28-033384	IFPA	TREE	N32° 19' 36.9700"	W088° 42' 25.6100"	600.0000	0.0000	600.0000	1B (+20/+10)	false	S	59.527 3	2700	659.5273	07-Mar-2023 08:32:36	false

TRSSH (RNAV)

MERD N	BLEUZ	28-044796	IFPA	TREE	N32° 19' 47.3500"	W088° 43' 01.1000"	476.0000	0.0000	476.0000	1B (+20/+10)	false	S	183.52 14	2700	659.5214	07-Mar-2023 08:32:36	false
MERD N	BLEUZ	28-032593	IFPA	TREE	N32° 19' 36.6800"	W088° 42' 54.2200"	523.0000	0.0000	523.0000	1B (+20/+10)	false	S	136.50 07	2700	659.5007	07-Mar-2023 08:32:36	false
MERD N	BLEUZ	28-032447	IFPA	TREE	N32° 19' 30.9200"	W088° 42' 53.5800"	540.0000	0.0000	540.0000	1B (+20/+10)	false	S	119.47 07	2700	659.4707	07-Mar-2023 08:32:36	false
MERD N	BLEUZ	28-044978	IFPA	TREE	N32° 19' 47.1200"	W088° 43' 03.0900"	471.0000	0.0000	471.0000	1B (+20/+10)	false	S	188.31 85	2700	659.3185	07-Mar-2023 08:32:36	false
MERD N	BLEUZ	28-032332	IFPA	TREE	N32° 20' 12.5700"	W088° 42' 16.5100"	530.0000	0.0000	530.0000	1B (+20/+10)	false	S	129.31 75	2700	659.3175	07-Mar-2023 08:32:36	false
MERD N	BLEUZ	28-032774	IFPA	TREE	N32° 19' 59.5300"	W088° 42' 19.2900"	557.0000	0.0000	557.0000	1B (+20/+10)	false	S	102.25	2700	659.25	07-Mar-2023 08:32:36	false
MERD N	BLEUZ	28-032482	IFPA	TREE	N32° 19' 56.0000"	W088° 42' 55.4900"	468.0000	0.0000	468.0000	1B (+20/+10)	false	S	191.23 97	2700	659.2397	07-Mar-2023 08:32:36	false
MERD N	BLEUZ	28-031922	IFPA	TREE	N32° 19' 26.8300"	W088° 43' 24.3500"	467.0000	0.0000	467.0000	1B (+20/+10)	false	S	192.23 37	2700	659.2337	07-Mar-2023 08:32:36	false
MERD N	BLEUZ	28-033480	IFPA	TREE	N32° 19' 26.0600"	W088° 43' 26.9100"	462.0000	0.0000	462.0000	1B (+20/+10)	false	S	197.14 72	2700	659.1472	07-Mar-2023 08:32:36	false
MERD N	BLEUZ	28-038467	IFPA	TREE	N32° 19' 26.1300"	W088° 43' 23.1500"	472.0000	0.0000	472.0000	1B (+20/+10)	false	S	187.11 44	2700	659.1144	07-Mar-2023 08:32:36	false
MERD N	BLEUZ	28-032745	IFPA	TREE	N32° 19' 50.7500"	W088° 42' 26.3100"	561.0000	0.0000	561.0000	1B (+20/+10)	false	S	98.013 8	2700	659.0138	07-Mar-2023 08:32:36	false
MERD N	BLEUZ	28-032380	IFPA	TREE	N32° 20' 20.3900"	W088° 42' 29.9600"	472.0000	0.0000	472.0000	1B (+20/+10)	false	S	186.62 16	2700	658.6216	07-Mar-2023 08:32:36	false
MERD N	BLEUZ	28-032220	IFPA	TREE	N32° 19' 20.9900"	W088° 43' 34.2300"	455.0000	0.0000	455.0000	1B (+20/+10)	false	S	203.58 35	2700	658.5835	07-Mar-2023 08:32:36	false
MERD N	BLEUZ	28-037711	IFPA	TREE	N32° 19' 35.8900"	W088° 42' 55.7200"	520.0000	0.0000	520.0000	1B (+20/+10)	false	S	138.47 97	2700	658.4797	07-Mar-2023 08:32:36	false
MERD N	BLEUZ	28-037087	IFPA	TERRAIN	N32° 20' 06.6500"	W088° 42' 24.1900"	524.0000	0.0000	524.0000	1B (+20/+10)	false	S	134.46 65	2700	658.4665	07-Mar-2023 08:32:36	false
MERD N	BLEUZ	28-033322	IFPA	TREE	N32° 19' 47.9200"	W088° 43' 01.9800"	471.0000	0.0000	471.0000	1B (+20/+10)	false	S	187.42 58	2700	658.4258	07-Mar-2023 08:32:36	false
MERD N	BLEUZ	28-037428	IFPA	TREE	N32° 19' 25.3400"	W088° 43' 22.1600"	476.0000	0.0000	476.0000	1B (+20/+10)	false	S	182.32 69	2700	658.3269	07-Mar-2023 08:32:36	false
MERD N	BLEUZ	28-031870	IFPA	TREE	N32° 20' 03.8700"	W088° 42' 21.6100"	538.0000	0.0000	538.0000	1B (+20/+10)	false	S	120.07 59	2700	658.0759	07-Mar-2023 08:32:36	false
MERD N	BLEUZ	28-033644	IFPA	TREE	N32° 19' 14.9600"	W088° 43' 42.4200"	448.0000	0.0000	448.0000	1B (+20/+10)	false	S	209.83 73	2700	657.8373	07-Mar-2023 08:32:36	false
MERD N	BLEUZ	28-031928	IFPA	TREE	N32° 19' 30.4600"	W088° 43' 23.1900"	459.0000	0.0000	459.0000	1B (+20/+10)	false	S	198.71 67	2700	657.7167	07-Mar-2023 08:32:36	false
MERD N	BLEUZ	28-033224	IFPA	TREE	N32° 19' 37.1800"	W088° 42' 57.4900"	511.0000	0.0000	511.0000	1B (+20/+10)	false	S	146.71 41	2700	657.7141	07-Mar-2023 08:32:36	false
MERD N	BLEUZ	28-032467	IFPA	TREE	N32° 19' 40.8100"	W088° 43' 06.0600"	478.0000	0.0000	478.0000	1B (+20/+10)	false	S	179.63 89	2700	657.6389	07-Mar-2023 08:32:36	false
MERD N	BLEUZ	28-031521	IFPA	TREE	N32° 19' 25.4100"	W088° 43' 24.4000"	469.0000	0.0000	469.0000	1B (+20/+10)	false	S	188.60 04	2700	657.6004	07-Mar-2023 08:32:36	false
MERD N	BLEUZ	28-037426	IFPA	TREE	N32° 19' 22.6200"	W088° 43' 32.6200"	454.0000	0.0000	454.0000	1B (+20/+10)	false	S	203.53 45	2700	657.5345	07-Mar-2023 08:32:36	false
MERD N	BLEUZ	28-045429	IFPA	TREE	N32° 19' 36.6200"	W088° 43' 17.8300"	457.0000	0.0000	457.0000	1B (+20/+10)	false	S	200.50 17	2700	657.5017	07-Mar-2023 08:32:36	false
MERD N	BLEUZ	28-032351	IFPA	TREE	N32° 19' 43.8200"	W088° 42' 58.2500"	491.0000	0.0000	491.0000	1B (+20/+10)	false	S	166.40 61	2700	657.4061	07-Mar-2023 08:32:36	false

TRSSH (RNAV)

MERD N	BLEUZ	28-032579	IFPA	TREE	N32° 19' 48.0100"	W088° 42' 59.2900"	477.0000	0.0000	477.0000	1B (+20/+10)	false	S	180.35 5	2700	657.355	07-Mar-2023 08:32:36	false
MERD N	BLEUZ	28-044793	IFPA	TREE	N32° 19' 46.1900"	W088° 43' 00.3100"	479.0000	0.0000	479.0000	1B (+20/+10)	false	S	178.29 53	2700	657.2953	07-Mar-2023 08:32:36	false
MERD N	BLEUZ	28-033700	IFPA	TREE	N32° 19' 55.6600"	W088° 42' 46.2600"	492.0000	0.0000	492.0000	1B (+20/+10)	false	S	165.25 68	2700	657.2568	07-Mar-2023 08:32:36	false
MERD N	BLEUZ	28-031873	IFPA	TREE	N32° 20' 03.9300"	W088° 42' 17.9300"	547.0000	0.0000	547.0000	1B (+20/+10)	false	S	110.23 66	2700	657.2366	07-Mar-2023 08:32:36	false
MERD N	BLEUZ	28-032912	IFPA	TERRAIN	N32° 20' 16.0100"	W088° 42' 27.7700"	488.0000	0.0000	488.0000	1B (+20/+10)	false	S	169.04 31	2700	657.0431	07-Mar-2023 08:32:36	false
MERD N	BLEUZ	28-044787	IFPA	TREE	N32° 19' 45.3300"	W088° 42' 59.1800"	484.0000	0.0000	484.0000	1B (+20/+10)	false	S	172.94 17	2700	656.9417	07-Mar-2023 08:32:36	false
MERD N	BLEUZ	28-037107	IFPA	TREE	N32° 19' 48.2100"	W088° 43' 03.3300"	465.0000	0.0000	465.0000	1B (+20/+10)	false	S	191.86 41	2700	656.8641	07-Mar-2023 08:32:36	false
MERD N	BLEUZ	28-033593	IFPA	TREE	N32° 19' 32.8900"	W088° 43' 21.5200"	456.0000	0.0000	456.0000	1B (+20/+10)	false	S	200.62 85	2700	656.6285	07-Mar-2023 08:32:36	false
MERD N	BLEUZ	28-033470	IFPA	TREE	N32° 19' 22.0600"	W088° 43' 34.6000"	449.0000	0.0000	449.0000	1B (+20/+10)	false	S	207.42 93	2700	656.4293	07-Mar-2023 08:32:36	false
MERD N	BLEUZ	28-031881	IFPA	TREE	N32° 20' 04.4000"	W088° 42' 12.3300"	560.0000	0.0000	560.0000	1B (+20/+10)	false	S	96.269 4	2700	656.2694	07-Mar-2023 08:32:36	false
MERD N	BLEUZ	28-031757	IFPA	TREE	N32° 19' 33.7300"	W088° 43' 21.5200"	453.0000	0.0000	453.0000	1B (+20/+10)	false	S	202.85 83	2700	655.8583	07-Mar-2023 08:32:36	false
MERD N	BLEUZ	28-032379	IFPA	TREE	N32° 20' 19.7400"	W088° 42' 31.0000"	468.0000	0.0000	468.0000	1B (+20/+10)	false	S	187.72 15	2700	655.7215	07-Mar-2023 08:32:36	false
MERD N	BLEUZ	28-032438	IFPA	TREE	N32° 19' 44.0500"	W088° 41' 58.4700"	651.0000	0.0000	651.0000	1B (+20/+10)	false	S	4.5812	2700	655.5812	07-Mar-2023 08:32:36	false
MERD N	BLEUZ	28-032773	IFPA	TREE	N32° 20' 01.4800"	W088° 42' 21.0600"	543.0000	0.0000	543.0000	1B (+20/+10)	false	S	112.23 63	2700	655.2363	07-Mar-2023 08:32:36	false
MERD N	BLEUZ	28-033575	IFPA	TREE	N32° 19' 32.4200"	W088° 43' 22.5500"	453.0000	0.0000	453.0000	1B (+20/+10)	false	S	202.18 01	2700	655.1801	07-Mar-2023 08:32:36	false
MERD N	BLEUZ	28-033262	IFPA	TREE	N32° 19' 37.7800"	W088° 42' 54.0800"	516.0000	0.0000	516.0000	1B (+20/+10)	false	S	139.04 04	2700	655.0404	07-Mar-2023 08:32:36	false
MERD N	BLEUZ	28-032888	IFPA	TREE	N32° 19' 55.8700"	W088° 42' 47.4100"	486.0000	0.0000	486.0000	1B (+20/+10)	false	S	168.93 91	2700	654.9391	07-Mar-2023 08:32:36	false
MERD N	BLEUZ	28-046387	IFPA	TRANSMI SSION_LI NE	N32° 19' 22.6900"	W088° 44' 01.3900"	373.0000	84.0000	373.0000	4D (+250/+50)	false	S	281.91 31	2700	654.9131	07-Mar-2023 08:32:36	true
MERD N	BLEUZ	28-032342	IFPA	TREE	N32° 19' 56.3700"	W088° 42' 39.1800"	507.0000	0.0000	507.0000	1B (+20/+10)	false	S	147.90 39	2700	654.9039	07-Mar-2023 08:32:36	false
MERD N	BLEUZ	28-032922	IFPA	TREE	N32° 19' 38.2900"	W088° 42' 56.8300"	507.0000	0.0000	507.0000	1B (+20/+10)	false	S	147.86 72	2700	654.8672	07-Mar-2023 08:32:36	false
MERD N	BLEUZ	28-032796	IFPA	TERRAIN	N32° 20' 02.8700"	W088° 42' 20.3000"	541.0000	0.0000	541.0000	1B (+20/+10)	false	S	113.86 17	2700	654.8617	07-Mar-2023 08:32:36	false
MERD N	BLEUZ	28-033249	IFPA	TREE	N32° 19' 55.8800"	W088° 42' 44.0500"	495.0000	0.0000	495.0000	1B (+20/+10)	false	S	159.83 58	2700	654.8358	07-Mar-2023 08:32:36	false
MERD N	BLEUZ	28-032317	IFPA	TERRAIN	N32° 19' 38.5100"	W088° 42' 58.0700"	503.0000	0.0000	503.0000	1B (+20/+10)	false	S	151.82 08	2700	654.8208	07-Mar-2023 08:32:36	false
MERD N	BLEUZ	28-032829	IFPA	TREE	N32° 20' 19.7200"	W088° 42' 35.0300"	456.0000	0.0000	456.0000	1B (+20/+10)	false	S	198.61 78	2700	654.6178	07-Mar-2023 08:32:36	false
MERD N	BLEUZ	28-031371	IFPA	TREE	N32° 19' 29.8000"	W088° 43' 02.4000"	514.0000	0.0000	514.0000	1B (+20/+10)	false	S	140.46 59	2700	654.4659	07-Mar-2023 08:32:36	false
MERD N	BLEUZ	28-031647	IFPA	TREE	N32° 19' 28.3500"	W088° 43' 05.6500"	509.0000	0.0000	509.0000	1B (+20/+10)	false	S	145.44 89	2700	654.4489	07-Mar-2023 08:32:36	false

TRSSH (RNAV)

MERD N	BLEUZ	28-033545	IFPA	TREE	N32° 19' 28.1100"	W088° 43' 04.0300"	514.0000	0.0000	514.0000	1B (+20/+10)	false	S	140.40 93	2700	654.4093	07-Mar-2023 08:32:36	false
MERD N	BLEUZ	28-033245	IFPA	TREE	N32° 19' 49.7500"	W088° 42' 27.4200"	556.0000	0.0000	556.0000	1B (+20/+10)	false	S	98.374 9	2700	654.3749	07-Mar-2023 08:32:36	false
MERD N	BLEUZ	28-032574	IFPA	TREE	N32° 19' 46.1000"	W088° 42' 59.3000"	479.0000	0.0000	479.0000	1B (+20/+10)	false	S	175.31 19	2700	654.3119	07-Mar-2023 08:32:36	false
MERD N	BLEUZ	28-032408	IFPA	TREE	N32° 19' 44.9200"	W088° 42' 04.7700"	630.0000	0.0000	630.0000	1B (+20/+10)	false	S	24.008 6	2700	654.0086	07-Mar-2023 08:32:36	false
MERD N	BLEUZ	28-031497	IFPA	TREE	N32° 19' 29.3900"	W088° 43' 09.5800"	495.0000	0.0000	495.0000	1B (+20/+10)	false	S	158.88 97	2700	653.8897	07-Mar-2023 08:32:36	false
MERD N	BLEUZ	28-038465	IFPA	TREE	N32° 19' 24.1900"	W088° 43' 31.9100"	448.0000	0.0000	448.0000	1B (+20/+10)	false	S	205.77 22	2700	653.7722	07-Mar-2023 08:32:36	false
MERD N	BLEUZ	28-031378	IFPA	TREE	N32° 19' 36.0200"	W088° 43' 19.9600"	449.0000	0.0000	449.0000	1B (+20/+10)	false	S	204.69 75	2700	653.6975	07-Mar-2023 08:32:36	false
MERD N	BLEUZ	28-037021	IFPA	TREE	N32° 19' 48.2100"	W088° 42' 08.0600"	612.0000	0.0000	612.0000	1B (+20/+10)	false	S	41.682 9	2700	653.6829	07-Mar-2023 08:32:36	false
MERD N	BLEUZ	28-032738	IFPA	TREE	N32° 19' 47.7900"	W088° 43' 04.3800"	460.0000	0.0000	460.0000	1B (+20/+10)	false	S	193.60 25	2700	653.6025	07-Mar-2023 08:32:36	false
MERD N	BLEUZ	28-033220	IFPA	TREE	N32° 19' 30.6400"	W088° 42' 52.4200"	538.0000	0.0000	538.0000	1B (+20/+10)	false	S	115.57 51	2700	653.5751	07-Mar-2023 08:32:36	false
MERD N	BLEUZ	28-032712	IFPA	TREE	N32° 19' 50.6200"	W088° 42' 08.1900"	605.0000	0.0000	605.0000	1B (+20/+10)	false	S	48.434 8	2700	653.4348	07-Mar-2023 08:32:36	false
MERD N	BLEUZ	28-032417	IFPA	TERRAIN	N32° 19' 46.5100"	W088° 42' 01.1600"	635.0000	0.0000	635.0000	1B (+20/+10)	false	S	18.421 6	2700	653.4216	07-Mar-2023 08:32:36	false
MERD N	BLEUZ	28-032034	IFPA	TREE	N32° 19' 28.9900"	W088° 42' 52.8500"	541.0000	0.0000	541.0000	1B (+20/+10)	false	S	112.36 34	2700	653.3634	07-Mar-2023 08:32:36	false
MERD N	BLEUZ	28-044789	IFPA	TREE	N32° 19' 47.2300"	W088° 42' 59.9900"	473.0000	0.0000	473.0000	1B (+20/+10)	false	S	180.18 66	2700	653.1866	07-Mar-2023 08:32:36	false
MERD N	BLEUZ	28-032484	IFPA	TREE	N32° 19' 56.7900"	W088° 42' 52.4900"	468.0000	0.0000	468.0000	1B (+20/+10)	false	S	185.18 51	2700	653.1851	07-Mar-2023 08:32:36	false
MERD N	BLEUZ	28-038422	IFPA	TREE	N32° 19' 38.0800"	W088° 42' 35.0600"	565.0000	0.0000	565.0000	1B (+20/+10)	false	S	88.152 5	2700	653.1525	07-Mar-2023 08:32:36	false
MERD N	BLEUZ	28-032585	IFPA	TREE	N32° 19' 52.8100"	W088° 43' 00.7500"	456.0000	0.0000	456.0000	1B (+20/+10)	false	S	197.06 45	2700	653.0645	07-Mar-2023 08:32:36	false
MERD N	BLEUZ	28-038494	IFPA	TREE	N32° 19' 12.0500"	W088° 43' 42.3900"	451.0000	0.0000	451.0000	1B (+20/+10)	false	S	202.03 19	2700	653.0319	07-Mar-2023 08:32:36	false
MERD N	BLEUZ	28-032802	IFPA	TREE	N32° 19' 34.8600"	W088° 42' 35.9200"	571.0000	0.0000	571.0000	1B (+20/+10)	false	S	81.940 9	2700	652.9409	07-Mar-2023 08:32:36	false
MERD N	BLEUZ	28-032378	IFPA	TREE	N32° 20' 20.0500"	W088° 42' 32.9600"	459.0000	0.0000	459.0000	1B (+20/+10)	false	S	193.86 97	2700	652.8697	07-Mar-2023 08:32:36	false
MERD N	BLEUZ	28-037746	IFPA	TREE	N32° 19' 59.4800"	W088° 42' 50.8400"	465.0000	0.0000	465.0000	1B (+20/+10)	false	S	187.84 27	2700	652.8427	07-Mar-2023 08:32:36	false
MERD N	BLEUZ	28-031311	IFPA	TREE	N32° 19' 30.0000"	W088° 43' 10.8000"	489.0000	0.0000	489.0000	1B (+20/+10)	false	S	163.82 44	2700	652.8244	07-Mar-2023 08:32:36	false
MERD N	BLEUZ	28-033281	IFPA	TREE	N32° 19' 48.9300"	W088° 43' 04.4300"	456.0000	0.0000	456.0000	1B (+20/+10)	false	S	196.76 46	2700	652.7646	07-Mar-2023 08:32:36	false
MERD N	BLEUZ	28-032897	IFPA	TERRAIN	N32° 20' 07.4800"	W088° 42' 25.9800"	511.0000	0.0000	511.0000	1B (+20/+10)	false	S	141.53 35	2700	652.5335	07-Mar-2023 08:32:36	false
MERD N	BLEUZ	28-032577	IFPA	TREE	N32° 19' 48.2300"	W088° 43' 00.9800"	467.0000	0.0000	467.0000	1B (+20/+10)	false	S	185.53 14	2700	652.5314	07-Mar-2023 08:32:36	false
MERD N	BLEUZ	28-031379	IFPA	TREE	N32° 19' 35.2500"	W088° 43' 18.3900"	454.0000	0.0000	454.0000	1B (+20/+10)	false	S	198.38 69	2700	652.3869	07-Mar-2023 08:32:36	false

TRSSH (RNAV)

MERD N	BLEUZ	28-032437	IFPA	TREE	N32° 19' 44.0500"	W088° 42' 05.3900"	629.0000	0.0000	629.0000	1B (+20/+10)	false	S	23.383 3	2700	652.3833	07-Mar-2023 08:32:36	false
MERD N	BLEUZ	28-033481	IFPA	TREE	N32° 19' 24.2800"	W088° 43' 22.1000"	473.0000	0.0000	473.0000	1B (+20/+10)	false	S	179.35 01	2700	652.3501	07-Mar-2023 08:32:36	false
MERD N	BLEUZ	28-038466	IFPA	TREE	N32° 19' 23.3500"	W088° 43' 21.5200"	477.0000	0.0000	477.0000	1B (+20/+10)	false	S	175.30 53	2700	652.3053	07-Mar-2023 08:32:36	false
MERD N	BLEUZ	28-032344	IFPA	TREE	N32° 19' 56.9900"	W088° 42' 40.1900"	500.0000	0.0000	500.0000	1B (+20/+10)	false	S	152.29 42	2700	652.2942	07-Mar-2023 08:32:36	false
MERD N	BLEUZ	28-032552	IFPA	TERRAIN	N32° 19' 50.2300"	W088° 42' 15.4300"	585.0000	0.0000	585.0000	1B (+20/+10)	false	S	67.070 9	2700	652.0709	07-Mar-2023 08:32:36	false
MERD N	BLEUZ	28-033263	IFPA	TERRAIN	N32° 20' 13.0800"	W088° 42' 31.7400"	480.0000	0.0000	480.0000	1B (+20/+10)	false	S	172.05 08	2700	652.0508	07-Mar-2023 08:32:36	false
MERD N	BLEUZ	28-045205	IFPA	TREE	N32° 19' 30.0500"	W088° 43' 10.0900"	490.0000	0.0000	490.0000	1B (+20/+10)	false	S	162.02 76	2700	652.0276	07-Mar-2023 08:32:36	false
MERD N	BLEUZ	28-032575	IFPA	TREE	N32° 19' 48.3000"	W088° 43' 02.5600"	462.0000	0.0000	462.0000	1B (+20/+10)	false	S	190.01 07	2700	652.0107	07-Mar-2023 08:32:36	false
MERD N	BLEUZ	28-032449	IFPA	TREE	N32° 19' 31.8300"	W088° 42' 52.5100"	533.0000	0.0000	533.0000	1B (+20/+10)	false	S	118.97 88	2700	651.9788	07-Mar-2023 08:32:36	false
MERD N	BLEUZ	28-044021	IFPA	TREE	N32° 19' 55.8900"	W088° 42' 42.6000"	496.0000	0.0000	496.0000	1B (+20/+10)	false	S	155.92 24	2700	651.9224	07-Mar-2023 08:32:36	false
MERD N	BLEUZ	28-032754	IFPA	TREE	N32° 19' 36.8400"	W088° 42' 56.3900"	509.0000	0.0000	509.0000	1B (+20/+10)	false	S	142.82 23	2700	651.8223	07-Mar-2023 08:32:36	false
MERD N	BLEUZ	28-031310	IFPA	TREE	N32° 19' 30.0100"	W088° 43' 11.5200"	486.0000	0.0000	486.0000	1B (+20/+10)	false	S	165.80 76	2700	651.8076	07-Mar-2023 08:32:36	false
MERD N	BLEUZ	28-032683	IFPA	TERRAIN	N32° 20' 08.0600"	W088° 42' 26.9700"	506.0000	0.0000	506.0000	1B (+20/+10)	false	S	145.76 32	2700	651.7632	07-Mar-2023 08:32:36	false
MERD N	BLEUZ	28-032032	IFPA	TREE	N32° 19' 29.2300"	W088° 42' 53.4900"	537.0000	0.0000	537.0000	1B (+20/+10)	false	S	114.73 97	2700	651.7397	07-Mar-2023 08:32:36	false
MERD N	BLEUZ	28-032324	IFPA	TERRAIN	N32° 19' 53.6200"	W088° 42' 23.7600"	553.0000	0.0000	553.0000	1B (+20/+10)	false	S	98.704 6	2700	651.7046	07-Mar-2023 08:32:36	false
MERD N	BLEUZ	28-032475	IFPA	TERRAIN	N32° 19' 38.5300"	W088° 42' 58.7400"	498.0000	0.0000	498.0000	1B (+20/+10)	false	S	153.69 46	2700	651.6946	07-Mar-2023 08:32:36	false
MERD N	BLEUZ	28-032795	IFPA	TREE	N32° 20' 01.2200"	W088° 42' 18.8400"	546.0000	0.0000	546.0000	1B (+20/+10)	false	S	105.51 42	2700	651.5142	07-Mar-2023 08:32:36	false
MERD N	BLEUZ	28-032436	IFPA	TREE	N32° 19' 43.7000"	W088° 42' 21.2100"	586.0000	0.0000	586.0000	1B (+20/+10)	false	S	65.439 1	2700	651.4391	07-Mar-2023 08:32:36	false
MERD N	BLEUZ	28-043865	IFPA	TREE	N32° 19' 48.5100"	W088° 42' 35.2000"	535.0000	0.0000	535.0000	1B (+20/+10)	false	S	116.22 27	2700	651.2227	07-Mar-2023 08:32:36	false
MERD N	BLEUZ	28-043667	IFPA	TREE	N32° 19' 56.9900"	W088° 42' 22.4800"	547.0000	0.0000	547.0000	1B (+20/+10)	false	S	104.17 38	2700	651.1738	07-Mar-2023 08:32:36	false
MERD N	BLEUZ	28-022351	IFPA	BUILDIN G	N32° 19' 42.2900"	W088° 43' 08.8200"	460.0000	48.0000	460.0000	1B (+20/+10)	false	S	191.06 78	2700	651.0678	07-Mar-2023 08:32:36	true
MERD N	BLEUZ	28-037849	IFPA	TREE	N32° 19' 41.8400"	W088° 42' 50.4600"	511.0000	0.0000	511.0000	1B (+20/+10)	false	S	139.98 14	2700	650.9814	07-Mar-2023 08:32:36	false
MERD N	BLEUZ	28-037416	IFPA	TREE	N32° 19' 19.8200"	W088° 43' 28.1500"	467.0000	0.0000	467.0000	1B (+20/+10)	false	S	183.95 38	2700	650.9538	07-Mar-2023 08:32:36	false
MERD N	BLEUZ	28-032097	IFPA	TREE	N32° 19' 55.5900"	W088° 42' 41.4200"	499.0000	0.0000	499.0000	1B (+20/+10)	false	S	151.91 97	2700	650.9197	07-Mar-2023 08:32:36	false
MERD N	BLEUZ	28-032920	IFPA	TREE	N32° 19' 36.6800"	W088° 42' 46.2200"	536.0000	0.0000	536.0000	1B (+20/+10)	false	S	114.76 14	2700	650.7614	07-Mar-2023 08:32:36	false
MERD N	BLEUZ	28-032592	IFPA	TREE	N32° 19' 35.9300"	W088° 42' 53.5700"	518.0000	0.0000	518.0000	1B (+20/+10)	false	S	132.74 34	2700	650.7434	07-Mar-2023 08:32:36	false

TRSSH (RNAV)

MERD N	BLEUZ	28-032748	IFPA	TREE	N32° 19' 51.4000"	W088° 42' 09.0100"	598.0000	0.0000	598.0000	1B (+20/+10)	false	S	52.733 7	2700	650.7337	07-Mar-2023 08:32:36	false
MERD N	BLEUZ	28-033264	IFPA	TERRAIN	N32° 20' 10.7600"	W088° 42' 29.4400"	491.0000	0.0000	491.0000	1B (+20/+10)	false	S	159.64 24	2700	650.6424	07-Mar-2023 08:32:36	false
MERD N	BLEUZ	28-033313	IFPA	TERRAIN	N32° 19' 42.1000"	W088° 42' 57.3600"	491.0000	0.0000	491.0000	1B (+20/+10)	false	S	159.42 16	2700	650.4216	07-Mar-2023 08:32:36	false
MERD N	BLEUZ	28-032583	IFPA	TREE	N32° 19' 49.9800"	W088° 43' 01.7800"	458.0000	0.0000	458.0000	1B (+20/+10)	false	S	192.35 08	2700	650.3508	07-Mar-2023 08:32:36	false
MERD N	BLEUZ	28-032769	IFPA	TREE	N32° 19' 59.7100"	W088° 42' 21.3400"	542.0000	0.0000	542.0000	1B (+20/+10)	false	S	108.29 78	2700	650.2978	07-Mar-2023 08:32:36	false
MERD N	BLEUZ	28-033387	IFPA	TREE	N32° 19' 39.5600"	W088° 42' 23.7000"	589.0000	0.0000	589.0000	1B (+20/+10)	false	S	61.213 5	2700	650.2135	07-Mar-2023 08:32:36	false
MERD N	BLEUZ	28-036998	IFPA	TREE	N32° 19' 31.5000"	W088° 43' 00.2500"	511.0000	0.0000	511.0000	1B (+20/+10)	false	S	139.13 61	2700	650.1361	07-Mar-2023 08:32:36	false
MERD N	BLEUZ	28-033246	IFPA	TREE	N32° 19' 46.4800"	W088° 42' 58.4400"	476.0000	0.0000	476.0000	1B (+20/+10)	false	S	173.98 37	2700	649.9837	07-Mar-2023 08:32:36	false
MERD N	BLEUZ	28-032193	IFPA	TREE	N32° 19' 33.2300"	W088° 43' 07.3000"	487.0000	0.0000	487.0000	1B (+20/+10)	false	S	162.88 71	2700	649.8871	07-Mar-2023 08:32:36	false
MERD N	BLEUZ	28-020145	IFPA	TOWER	N32° 21' 22.9000"	W088° 41' 01.2000"	556.0000	206.0000	556.0000	2C (+50/+20)	false	S	93.872	2700	649.872	07-Mar-2023 08:32:36	true
MERD N	BLEUZ	28-032775	IFPA	TREE	N32° 20' 00.3300"	W088° 42' 19.0600"	546.0000	0.0000	546.0000	1B (+20/+10)	false	S	103.74 9	2700	649.749	07-Mar-2023 08:32:36	false
MERD N	BLEUZ	28-032681	IFPA	TERRAIN	N32° 20' 12.3800"	W088° 42' 30.8300"	482.0000	0.0000	482.0000	1B (+20/+10)	false	S	167.71 99	2700	649.7199	07-Mar-2023 08:32:36	false
MERD N	BLEUZ	28-037084	IFPA	TREE	N32° 19' 54.8700"	W088° 42' 56.0200"	460.0000	0.0000	460.0000	1B (+20/+10)	false	S	189.68 01	2700	649.6801	07-Mar-2023 08:32:36	false
MERD N	BLEUZ	28-031475	IFPA	TREE	N32° 19' 19.7400"	W088° 43' 29.5700"	462.0000	0.0000	462.0000	1B (+20/+10)	false	S	187.60 07	2700	649.6007	07-Mar-2023 08:32:36	false
MERD N	BLEUZ	28-033223	IFPA	TREE	N32° 19' 35.1300"	W088° 42' 57.1800"	509.0000	0.0000	509.0000	1B (+20/+10)	false	S	140.42 97	2700	649.4297	07-Mar-2023 08:32:36	false
MERD N	BLEUZ	28-032392	IFPA	TERRAIN	N32° 19' 35.3100"	W088° 42' 33.4400"	573.0000	0.0000	573.0000	1B (+20/+10)	false	S	76.396 6	2700	649.3966	07-Mar-2023 08:32:36	false
MERD N	BLEUZ	28-037840	IFPA	TREE	N32° 19' 32.9600"	W088° 42' 51.5200"	530.0000	0.0000	530.0000	1B (+20/+10)	false	S	119.28 83	2700	649.2883	07-Mar-2023 08:32:36	false
MERD N	BLEUZ	28-032426	IFPA	TREE	N32° 19' 30.7700"	W088° 42' 52.9200"	532.0000	0.0000	532.0000	1B (+20/+10)	false	S	117.27 9	2700	649.279	07-Mar-2023 08:32:36	false
MERD N	BLEUZ	28-044979	IFPA	TREE	N32° 19' 46.8300"	W088° 43' 04.4300"	458.0000	0.0000	458.0000	1B (+20/+10)	false	S	191.18 99	2700	649.1899	07-Mar-2023 08:32:36	false
MERD N	BLEUZ	28-033341	IFPA	TREE	N32° 19' 54.9300"	W088° 42' 40.2900"	502.0000	0.0000	502.0000	1B (+20/+10)	false	S	147.09 71	2700	649.0971	07-Mar-2023 08:32:36	false
MERD N	BLEUZ	28-032390	IFPA	TREE	N32° 19' 38.7900"	W088° 42' 36.1700"	556.0000	0.0000	556.0000	1B (+20/+10)	false	S	93.053 7	2700	649.0537	07-Mar-2023 08:32:36	false
MERD N	BLEUZ	28-032751	IFPA	TREE	N32° 19' 34.4600"	W088° 42' 55.4600"	515.0000	0.0000	515.0000	1B (+20/+10)	false	S	133.97 7	2700	648.977	07-Mar-2023 08:32:36	false
MERD N	BLEUZ	28-032680	IFPA	TREE	N32° 20' 09.3200"	W088° 42' 29.8600"	492.0000	0.0000	492.0000	1B (+20/+10)	false	S	156.96 05	2700	648.9605	07-Mar-2023 08:32:36	false
MERD N	BLEUZ	28-038423	IFPA	TREE	N32° 19' 38.8400"	W088° 42' 38.2800"	550.0000	0.0000	550.0000	1B (+20/+10)	false	S	98.919 9	2700	648.9199	07-Mar-2023 08:32:36	false
MERD N	BLEUZ	28-037743	IFPA	TREE	N32° 19' 50.9100"	W088° 42' 33.0900"	532.0000	0.0000	532.0000	1B (+20/+10)	false	S	116.86 1	2700	648.861	07-Mar-2023 08:32:36	false
MERD N	BLEUZ	28-032192	IFPA	TREE	N32° 19' 32.9300"	W088° 43' 07.8900"	485.0000	0.0000	485.0000	1B (+20/+10)	false	S	163.69 4	2700	648.694	07-Mar-2023 08:32:36	false

TRSSH (RNAV)



MERD N	BLEUZ	28-032423	IFPA	TREE	N32° 19' 29.6400"	W088° 42' 53.0700"	534.0000	0.0000	534.0000	1B (+20/+10)	false	S	114.68 68	2700	648.6868	07-Mar-2023 08:32:36	false
MERD N	BLEUZ	28-037041	IFPA	TREE	N32° 20' 02.0800"	W088° 42' 18.4300"	542.0000	0.0000	542.0000	1B (+20/+10)	false	S	106.68 35	2700	648.6835	07-Mar-2023 08:32:36	false
MERD N	BLEUZ	28-043861	IFPA	TERRAIN	N32° 20' 13.8100"	W088° 42' 32.7100"	472.0000	0.0000	472.0000	1B (+20/+10)	false	S	176.62 43	2700	648.6243	07-Mar-2023 08:32:36	false
MERD N	BLEUZ	28-032787	IFPA	TREE	N32° 19' 39.5700"	W088° 42' 46.9900"	524.0000	0.0000	524.0000	1B (+20/+10)	false	S	124.52 6	2700	648.526	07-Mar-2023 08:32:36	false
MERD N	BLEUZ	28-033695	IFPA	TREE	N32° 19' 31.3200"	W088° 43' 01.3000"	507.0000	0.0000	507.0000	1B (+20/+10)	false	S	141.51 16	2700	648.5116	07-Mar-2023 08:32:36	false
MERD N	BLEUZ	28-033315	IFPA	TREE	N32° 19' 42.3400"	W088° 42' 52.7400"	501.0000	0.0000	501.0000	1B (+20/+10)	false	S	147.50 44	2700	648.5044	07-Mar-2023 08:32:36	false
MERD N	BLEUZ	28-044022	IFPA	TREE	N32° 19' 53.3200"	W088° 42' 42.7300"	499.0000	0.0000	499.0000	1B (+20/+10)	false	S	149.45 29	2700	648.4529	07-Mar-2023 08:32:36	false
MERD N	BLEUZ	28-032341	IFPA	TREE	N32° 20' 01.1600"	W088° 42' 46.0900"	469.0000	0.0000	469.0000	1B (+20/+10)	false	S	179.39 59	2700	648.3959	07-Mar-2023 08:32:36	false
MERD N	BLEUZ	28-032434	IFPA	TREE	N32° 19' 41.9900"	W088° 42' 21.7600"	586.0000	0.0000	586.0000	1B (+20/+10)	false	S	62.393 6	2700	648.3936	07-Mar-2023 08:32:36	false
MERD N	BLEUZ	28-031369	IFPA	TREE	N32° 19' 28.7000"	W088° 43' 03.4200"	508.0000	0.0000	508.0000	1B (+20/+10)	false	S	140.31 78	2700	648.3178	07-Mar-2023 08:32:36	false
MERD N	BLEUZ	28-033479	IFPA	TREE	N32° 19' 21.5700"	W088° 43' 30.5400"	453.0000	0.0000	453.0000	1B (+20/+10)	false	S	195.09 44	2700	648.0944	07-Mar-2023 08:32:36	false
MERD N	BLEUZ	28-043774	IFPA	TERRAIN	N32° 20' 09.7200"	W088° 42' 27.9600"	495.0000	0.0000	495.0000	1B (+20/+10)	false	S	152.86 02	2700	647.8602	07-Mar-2023 08:32:36	false
MERD N	BLEUZ	28-033244	IFPA	TREE	N32° 19' 46.7800"	W088° 42' 26.3700"	560.0000	0.0000	560.0000	1B (+20/+10)	false	S	87.636 9	2700	647.6369	07-Mar-2023 08:32:36	false
MERD N	BLEUZ	28-032607	IFPA	TREE	N32° 19' 44.1700"	W088° 42' 20.4500"	583.0000	0.0000	583.0000	1B (+20/+10)	false	S	64.621 8	2700	647.6218	07-Mar-2023 08:32:36	false
MERD N	BLEUZ	28-033702	IFPA	TREE	N32° 20' 03.8000"	W088° 42' 23.3500"	523.0000	0.0000	523.0000	1B (+20/+10)	false	S	124.61 77	2700	647.6177	07-Mar-2023 08:32:36	false
MERD N	BLEUZ	28-032673	IFPA	TREE	N32° 19' 44.3900"	W088° 41' 56.5700"	647.0000	0.0000	647.0000	1B (+20/+10)	false	S	0.3215	2700	647.3215	07-Mar-2023 08:32:36	false
MERD N	BLEUZ	28-020452	IFPA	TOWER	N32° 22' 16.1400"	W088° 40' 41.2800"	520.0000	195.0000	520.0000	2C (+50/+20)	false	S	127.31 7	2700	647.317	07-Mar-2023 08:32:36	true
MERD N	BLEUZ	28-031377	IFPA	TREE	N32° 19' 33.4700"	W088° 43' 19.3600"	451.0000	0.0000	451.0000	1B (+20/+10)	false	S	196.29 81	2700	647.2981	07-Mar-2023 08:32:36	false
MERD N	BLEUZ	28-032166	IFPA	TREE	N32° 19' 37.4400"	W088° 43' 11.3100"	462.0000	0.0000	462.0000	1B (+20/+10)	false	S	184.95 99	2700	646.9599	07-Mar-2023 08:32:36	false
MERD N	BLEUZ	28-032942	IFPA	TREE	N32° 20' 15.9100"	W088° 42' 34.8300"	459.0000	0.0000	459.0000	1B (+20/+10)	false	S	187.95 95	2700	646.9595	07-Mar-2023 08:32:36	false
MERD N	BLEUZ	28-032013	IFPA	TREE	N32° 19' 47.2800"	W088° 42' 35.8600"	532.0000	0.0000	532.0000	1B (+20/+10)	false	S	114.75 06	2700	646.7506	07-Mar-2023 08:32:36	false
MERD N	BLEUZ	28-033233	IFPA	TREE	N32° 19' 38.4900"	W088° 42' 42.1900"	538.0000	0.0000	538.0000	1B (+20/+10)	false	S	108.61 55	2700	646.6155	07-Mar-2023 08:32:36	false
MERD N	BLEUZ	28-032627	IFPA	TREE	N32° 19' 35.7200"	W088° 42' 51.8700"	519.0000	0.0000	519.0000	1B (+20/+10)	false	S	127.56 63	2700	646.5663	07-Mar-2023 08:32:36	false
MERD N	BLEUZ	28-033638	IFPA	TREE	N32° 19' 22.4300"	W088° 43' 21.4100"	474.0000	0.0000	474.0000	1B (+20/+10)	false	S	172.56 42	2700	646.5642	07-Mar-2023 08:32:36	false
MERD N	BLEUZ	28-037861	IFPA	TREE	N32° 19' 19.1500"	W088° 43' 20.5500"	485.0000	0.0000	485.0000	1B (+20/+10)	false	S	161.52 05	2700	646.5205	07-Mar-2023 08:32:36	false
MERD N	BLEUZ	28-033222	IFPA	TREE	N32° 19' 33.4900"	W088° 42' 56.5800"	512.0000	0.0000	512.0000	1B (+20/+10)	false	S	134.44 56	2700	646.4456	07-Mar-2023 08:32:36	false

TRSSH (RNAV)

MERD N	BLEUZ	28-032678	IFPA	TERRAIN	N32° 20' 09.1300"	W088° 42' 29.1200"	492.0000	0.0000	492.0000	1B (+20/+10)	false	S	154.44 55	2700	646.4455	07-Mar-2023 08:32:36	false
MERD N	BLEUZ	28-032636	IFPA	TREE	N32° 19' 47.7200"	W088° 42' 12.8300"	593.0000	0.0000	593.0000	1B (+20/+10)	false	S	53.342 4	2700	646.3424	07-Mar-2023 08:32:36	false
MERD N	BLEUZ	28-032465	IFPA	TREE	N32° 19' 38.5300"	W088° 43' 08.8900"	465.0000	0.0000	465.0000	1B (+20/+10)	false	S	181.27 7	2700	646.277	07-Mar-2023 08:32:36	false
MERD N	BLEUZ	28-032190	IFPA	TREE	N32° 19' 38.5900"	W088° 43' 09.8500"	462.0000	0.0000	462.0000	1B (+20/+10)	false	S	184.04 51	2700	646.0451	07-Mar-2023 08:32:36	false
MERD N	BLEUZ	28-032424	IFPA	TREE	N32° 19' 30.3300"	W088° 42' 53.2400"	529.0000	0.0000	529.0000	1B (+20/+10)	false	S	116.98 05	2700	645.9805	07-Mar-2023 08:32:36	false
MERD N	BLEUZ	28-037055	IFPA	TREE	N32° 19' 28.4500"	W088° 42' 57.5900"	522.0000	0.0000	522.0000	1B (+20/+10)	false	S	123.81 09	2700	645.8109	07-Mar-2023 08:32:36	false
MERD N	BLEUZ	28-032929	IFPA	TERRAIN	N32° 19' 38.6000"	W088° 42' 56.8600"	497.0000	0.0000	497.0000	1B (+20/+10)	false	S	148.77 17	2700	645.7717	07-Mar-2023 08:32:36	false
MERD N	BLEUZ	28-031308	IFPA	TREE	N32° 19' 28.3900"	W088° 43' 09.7500"	489.0000	0.0000	489.0000	1B (+20/+10)	false	S	156.69 71	2700	645.6971	07-Mar-2023 08:32:36	false
MERD N	BLEUZ	28-033240	IFPA	TREE	N32° 19' 46.5800"	W088° 42' 28.7800"	552.0000	0.0000	552.0000	1B (+20/+10)	false	S	93.654 3	2700	645.6543	07-Mar-2023 08:32:36	false
MERD N	BLEUZ	28-031477	IFPA	TREE	N32° 19' 16.5800"	W088° 43' 26.7700"	474.0000	0.0000	474.0000	1B (+20/+10)	false	S	171.60 31	2700	645.6031	07-Mar-2023 08:32:36	false
MERD N	BLEUZ	28-022349	IFPA	BUILDIN G	N32° 19' 40.3400"	W088° 43' 10.1200"	456.0000	56.0000	456.0000	1B (+20/+10)	false	S	189.42 42	2700	645.4242	07-Mar-2023 08:32:36	true
MERD N	BLEUZ	28-037761	IFPA	TREE	N32° 20' 14.4400"	W088° 42' 35.2700"	460.0000	0.0000	460.0000	1B (+20/+10)	false	S	185.25 24	2700	645.2524	07-Mar-2023 08:32:36	false
MERD N	BLEUZ	28-032578	IFPA	TREE	N32° 19' 47.1300"	W088° 42' 59.2900"	467.0000	0.0000	467.0000	1B (+20/+10)	false	S	178.01 89	2700	645.0189	07-Mar-2023 08:32:36	false
MERD N	BLEUZ	28-032339	IFPA	TREE	N32° 19' 58.6000"	W088° 42' 40.7200"	487.0000	0.0000	487.0000	1B (+20/+10)	false	S	158.00 85	2700	645.0085	07-Mar-2023 08:32:36	false
MERD N	BLEUZ	28-038381	IFPA	TERRAIN	N32° 19' 49.3200"	W088° 42' 16.5900"	577.0000	0.0000	577.0000	1B (+20/+10)	false	S	67.806 7	2700	644.8067	07-Mar-2023 08:32:36	false
MERD N	BLEUZ	28-036997	IFPA	TREE	N32° 19' 30.5000"	W088° 43' 02.5500"	502.0000	0.0000	502.0000	1B (+20/+10)	false	S	142.73 18	2700	644.7318	07-Mar-2023 08:32:36	false
MERD N	BLEUZ	28-032319	IFPA	TREE	N32° 19' 40.2600"	W088° 42' 59.9400"	483.0000	0.0000	483.0000	1B (+20/+10)	false	S	161.54 8	2700	644.548	07-Mar-2023 08:32:36	false
MERD N	BLEUZ	28-046385	IFPA	TRANSMI SSION_LI NE	N32° 18' 48.9500"	W088° 44' 11.7300"	424.0000	70.0000	424.0000	4D (+250/+50)	false	S	220.47 06	2700	644.4706	07-Mar-2023 08:32:36	true
MERD N	BLEUZ	28-032480	IFPA	TREE	N32° 19' 53.9400"	W088° 42' 39.5400"	502.0000	0.0000	502.0000	1B (+20/+10)	false	S	142.43 1	2700	644.431	07-Mar-2023 08:32:36	false
MERD N	BLEUZ	28-032749	IFPA	TREE	N32° 19' 51.8500"	W088° 42' 10.5500"	586.0000	0.0000	586.0000	1B (+20/+10)	false	S	58.112 7	2700	644.1127	07-Mar-2023 08:32:36	false
MERD N	BLEUZ	28-046339	IFPA	TRANSMI SSION_LI NE	N32° 20' 43.9600"	W088° 42' 23.2800"	413.0000	88.0000	413.0000	4D (+250/+50)	false	S	231.04 92	2700	644.0492	07-Mar-2023 08:32:36	true
MERD N	BLEUZ	28-032010	IFPA	TREE	N32° 19' 46.2100"	W088° 42' 35.5300"	533.0000	0.0000	533.0000	1B (+20/+10)	false	S	111.01 33	2700	644.0133	07-Mar-2023 08:32:36	false
MERD N	BLEUZ	28-043772	IFPA	TERRAIN	N32° 20' 08.7500"	W088° 42' 27.8600"	494.0000	0.0000	494.0000	1B (+20/+10)	false	S	150.01 32	2700	644.0132	07-Mar-2023 08:32:36	false
MERD N	BLEUZ	28-032895	IFPA	TREE	N32° 20' 03.4200"	W088° 42' 23.4900"	520.0000	0.0000	520.0000	1B (+20/+10)	false	S	123.98 92	2700	643.9892	07-Mar-2023 08:32:36	false
MERD N	BLEUZ	28-037417	IFPA	TREE	N32° 19' 15.5700"	W088° 43' 25.6900"	478.0000	0.0000	478.0000	1B (+20/+10)	false	S	165.98 69	2700	643.9869	07-Mar-2023 08:32:36	false
MERD N	BLEUZ	28-032902	IFPA	TREE	N32° 19' 56.3900"	W088° 42' 17.4000"	555.0000	0.0000	555.0000	1B (+20/+10)	false	S	88.778 2	2700	643.7782	07-Mar-2023 08:32:36	false

TRSSH (RNAV)

MERD N	BLEUZ	28-037776	IFPA	TERRAIN	N32° 20' 01.5800"	W088° 42' 20.3800"	533.0000	0.0000	533.0000	1B (+20/+10)	false	S	110.65 42	2700	643.6542	07-Mar-2023 08:32:36	false
MERD N	BLEUZ	28-032881	IFPA	TREE	N32° 19' 54.9300"	W088° 42' 47.8200"	476.0000	0.0000	476.0000	1B (+20/+10)	false	S	167.55 78	2700	643.5578	07-Mar-2023 08:32:36	false
MERD N	BLEUZ	28-046398	IFPA	TRANSMI SSION_LI NE	N32° 19' 20.9600"	W088° 43' 57.0500"	378.0000	79.0000	378.0000	4D (+250/+50)	false	S	265.52 56	2700	643.5256	07-Mar-2023 08:32:36	true
MERD N	BLEUZ	28-033370	IFPA	TREE	N32° 19' 34.2500"	W088° 43' 07.2600"	478.0000	0.0000	478.0000	1B (+20/+10)	false	S	165.48 6	2700	643.486	07-Mar-2023 08:32:36	false
MERD N	BLEUZ	28-044641	IFPA	TREE	N32° 19' 43.4200"	W088° 42' 57.1000"	481.0000	0.0000	481.0000	1B (+20/+10)	false	S	162.21 92	2700	643.2192	07-Mar-2023 08:32:36	false
MERD N	BLEUZ	28-031376	IFPA	TREE	N32° 19' 31.4700"	W088° 42' 58.7200"	508.0000	0.0000	508.0000	1B (+20/+10)	false	S	134.89 87	2700	642.8987	07-Mar-2023 08:32:36	false
MERD N	BLEUZ	28-045781	IFPA	TERRAIN	N32° 19' 45.8700"	W088° 42' 00.4500"	628.0000	0.0000	628.0000	1B (+20/+10)	false	S	14.793 2	2700	642.7932	07-Mar-2023 08:32:36	false
MERD N	BLEUZ	28-032820	IFPA	TERRAIN	N32° 19' 41.6500"	W088° 42' 52.0100"	499.0000	0.0000	499.0000	1B (+20/+10)	false	S	143.68 9	2700	642.689	07-Mar-2023 08:32:36	false
MERD N	BLEUZ	28-031476	IFPA	TREE	N32° 19' 15.5900"	W088° 43' 26.2700"	475.0000	0.0000	475.0000	1B (+20/+10)	false	S	167.61 64	2700	642.6164	07-Mar-2023 08:32:36	false
MERD N	BLEUZ	28-037135	IFPA	TREE	N32° 19' 40.9100"	W088° 42' 22.5000"	581.0000	0.0000	581.0000	1B (+20/+10)	false	S	61.537	2700	642.537	07-Mar-2023 08:32:36	false
MERD N	BLEUZ	28-032931	IFPA	TERRAIN	N32° 19' 39.3800"	W088° 42' 55.9800"	494.0000	0.0000	494.0000	1B (+20/+10)	false	S	148.45 1	2700	642.451	07-Mar-2023 08:32:36	false
MERD N	BLEUZ	28-032584	IFPA	TREE	N32° 19' 52.0900"	W088° 42' 59.9900"	449.0000	0.0000	449.0000	1B (+20/+10)	false	S	193.08 8	2700	642.088	07-Mar-2023 08:32:36	false
MERD N	BLEUZ	28-032839	IFPA	TREE	N32° 19' 37.4300"	W088° 42' 24.6300"	584.0000	0.0000	584.0000	1B (+20/+10)	false	S	58.085 6	2700	642.0856	07-Mar-2023 08:32:36	false
MERD N	BLEUZ	28-044431	IFPA	TREE	N32° 19' 27.2300"	W088° 42' 53.3500"	533.0000	0.0000	533.0000	1B (+20/+10)	false	S	109.05	2700	642.05	07-Mar-2023 08:32:36	false
MERD N	BLEUZ	28-032483	IFPA	TREE	N32° 19' 55.9200"	W088° 42' 53.6400"	456.0000	0.0000	456.0000	1B (+20/+10)	false	S	186.00 04	2700	642.0004	07-Mar-2023 08:32:36	false
MERD N	BLEUZ	28-031712	IFPA	TREE	N32° 19' 18.9300"	W088° 43' 30.8600"	453.0000	0.0000	453.0000	1B (+20/+10)	false	S	188.95 66	2700	641.9566	07-Mar-2023 08:32:36	false
MERD N	BLEUZ	28-032742	IFPA	TREE	N32° 19' 45.6400"	W088° 43' 01.8200"	461.0000	0.0000	461.0000	1B (+20/+10)	false	S	180.93 86	2700	641.9386	07-Mar-2023 08:32:36	false
MERD N	BLEUZ	28-032474	IFPA	TREE	N32° 19' 39.0200"	W088° 42' 59.8200"	484.0000	0.0000	484.0000	1B (+20/+10)	false	S	157.93 02	2700	641.9302	07-Mar-2023 08:32:36	false
MERD N	BLEUZ	28-043867	IFPA	TREE	N32° 19' 37.5000"	W088° 42' 35.9100"	553.0000	0.0000	553.0000	1B (+20/+10)	false	S	88.922 4	2700	641.9224	07-Mar-2023 08:32:36	false
MERD N	BLEUZ	28-032479	IFPA	TREE	N32° 19' 53.2500"	W088° 42' 39.9400"	500.0000	0.0000	500.0000	1B (+20/+10)	false	S	141.68 61	2700	641.6861	07-Mar-2023 08:32:36	false
MERD N	BLEUZ	28-044792	IFPA	TREE	N32° 19' 41.8100"	W088° 43' 00.3100"	475.0000	0.0000	475.0000	1B (+20/+10)	false	S	166.66 81	2700	641.6681	07-Mar-2023 08:32:36	false
MERD N	BLEUZ	28-032500	IFPA	TREE	N32° 19' 36.1000"	W088° 42' 36.6600"	554.0000	0.0000	554.0000	1B (+20/+10)	false	S	87.243 7	2700	641.2437	07-Mar-2023 08:32:36	false
MERD N	BLEUZ	28-037773	IFPA	TREE	N32° 19' 45.6600"	W088° 42' 57.8500"	471.0000	0.0000	471.0000	1B (+20/+10)	false	S	170.20 36	2700	641.2036	07-Mar-2023 08:32:36	false
MERD N	BLEUZ	28-032747	IFPA	TREE	N32° 19' 53.4200"	W088° 42' 25.1700"	539.0000	0.0000	539.0000	1B (+20/+10)	false	S	102.00 48	2700	641.0048	07-Mar-2023 08:32:36	false
MERD N	BLEUZ	28-036980	IFPA	TREE	N32° 19' 32.8200"	W088° 43' 09.4300"	473.0000	0.0000	473.0000	1B (+20/+10)	false	S	167.58 71	2700	640.5871	07-Mar-2023 08:32:36	false
MERD N	BLEUZ	28-032743	IFPA	TREE	N32° 19' 44.2400"	W088° 43' 00.8500"	466.0000	0.0000	466.0000	1B (+20/+10)	false	S	174.58 62	2700	640.5862	07-Mar-2023 08:32:36	false

TRSSH (RNAV)

MERD N	BLEUZ	28-033340	IFPA	TREE	N32° 19' 54.4900"	W088° 42' 41.5900"	491.0000	0.0000	491.0000	1B (+20/+10)	false	S	149.46 14	2700	640.4614	07-Mar-2023 08:32:36	false
MERD N	BLEUZ	28-037718	IFPA	TREE	N32° 19' 25.8800"	W088° 42' 56.6000"	526.0000	0.0000	526.0000	1B (+20/+10)	false	S	114.29 81	2700	640.2981	07-Mar-2023 08:32:36	false
MERD N	BLEUZ	28-046333	IFPA	TRANSMI SSION_LI NE	N32° 20' 39.5800"	W088° 42' 23.9700"	419.0000	70.0000	419.0000	4D (+250/+50)	false	S	221.29 52	2700	640.2952	07-Mar-2023 08:32:36	true
MERD N	BLEUZ	28-032551	IFPA	TREE	N32° 19' 55.7200"	W088° 42' 17.0900"	554.0000	0.0000	554.0000	1B (+20/+10)	false	S	86.157 1	2700	640.1571	07-Mar-2023 08:32:36	false
MERD N	BLEUZ	28-038768	IFPA	TREE	N32° 19' 33.3600"	W088° 43' 08.7400"	473.0000	0.0000	473.0000	1B (+20/+10)	false	S	167.14 54	2700	640.1454	07-Mar-2023 08:32:36	false
MERD N	BLEUZ	28-043869	IFPA	TREE	N32° 19' 53.0800"	W088° 42' 37.6700"	505.0000	0.0000	505.0000	1B (+20/+10)	false	S	135.06 67	2700	640.0667	07-Mar-2023 08:32:36	false
MERD N	BLEUZ	28-032625	IFPA	TREE	N32° 19' 33.9100"	W088° 42' 46.8100"	531.0000	0.0000	531.0000	1B (+20/+10)	false	S	109.01 11	2700	640.0111	07-Mar-2023 08:32:36	false
MERD N	BLEUZ	28-037851	IFPA	TREE	N32° 19' 40.2100"	W088° 42' 33.2500"	551.0000	0.0000	551.0000	1B (+20/+10)	false	S	88.889	2700	639.889	07-Mar-2023 08:32:36	false
MERD N	BLEUZ	28-032503	IFPA	TREE	N32° 19' 37.9800"	W088° 42' 36.5300"	548.0000	0.0000	548.0000	1B (+20/+10)	false	S	91.881 5	2700	639.8815	07-Mar-2023 08:32:36	false
MERD N	BLEUZ	28-032027	IFPA	TREE	N32° 19' 27.1200"	W088° 42' 54.4900"	528.0000	0.0000	528.0000	1B (+20/+10)	false	S	111.85 59	2700	639.8559	07-Mar-2023 08:32:36	false
MERD N	BLEUZ	28-032772	IFPA	TERRAIN	N32° 20' 00.1600"	W088° 42' 20.0000"	534.0000	0.0000	534.0000	1B (+20/+10)	false	S	105.85 17	2700	639.8517	07-Mar-2023 08:32:36	false
MERD N	BLEUZ	28-031282	IFPA	TREE	N32° 19' 27.3000"	W088° 43' 21.1500"	455.0000	0.0000	455.0000	1B (+20/+10)	false	S	184.78 47	2700	639.7847	07-Mar-2023 08:32:36	false
MERD N	BLEUZ	28-032196	IFPA	TREE	N32° 19' 37.2500"	W088° 43' 08.1000"	464.0000	0.0000	464.0000	1B (+20/+10)	false	S	175.73 23	2700	639.7323	07-Mar-2023 08:32:36	false
MERD N	BLEUZ	28-032925	IFPA	TREE	N32° 19' 46.5800"	W088° 42' 54.5600"	476.0000	0.0000	476.0000	1B (+20/+10)	false	S	163.70 57	2700	639.7057	07-Mar-2023 08:32:36	false
MERD N	BLEUZ	28-036981	IFPA	TREE	N32° 19' 34.2900"	W088° 43' 08.7700"	470.0000	0.0000	470.0000	1B (+20/+10)	false	S	169.69 56	2700	639.6956	07-Mar-2023 08:32:36	false
MERD N	BLEUZ	28-045425	IFPA	TREE	N32° 19' 37.1600"	W088° 43' 12.9400"	451.0000	0.0000	451.0000	1B (+20/+10)	false	S	188.64 63	2700	639.6463	07-Mar-2023 08:32:36	false
MERD N	BLEUZ	28-032900	IFPA	TREE	N32° 19' 58.2300"	W088° 42' 21.3500"	535.0000	0.0000	535.0000	1B (+20/+10)	false	S	104.39 57	2700	639.3957	07-Mar-2023 08:32:36	false
MERD N	BLEUZ	28-032962	IFPA	TERRAIN	N32° 20' 13.8400"	W088° 42' 33.7000"	460.0000	0.0000	460.0000	1B (+20/+10)	false	S	179.39 38	2700	639.3938	07-Mar-2023 08:32:36	false
MERD N	BLEUZ	28-032744	IFPA	TREE	N32° 19' 50.4900"	W088° 42' 29.6400"	533.0000	0.0000	533.0000	1B (+20/+10)	false	S	106.37 17	2700	639.3717	07-Mar-2023 08:32:36	false
MERD N	BLEUZ	28-033385	IFPA	TREE	N32° 19' 42.1900"	W088° 42' 33.2400"	545.0000	0.0000	545.0000	1B (+20/+10)	false	S	94.118 4	2700	639.1184	07-Mar-2023 08:32:36	false
MERD N	BLEUZ	28-044190	IFPA	TREE	N32° 19' 40.6300"	W088° 42' 47.6200"	510.0000	0.0000	510.0000	1B (+20/+10)	false	S	129.05 19	2700	639.0519	07-Mar-2023 08:32:36	false
MERD N	BLEUZ	28-033309	IFPA	TERRAIN	N32° 19' 47.2100"	W088° 42' 03.2800"	613.0000	0.0000	613.0000	1B (+20/+10)	false	S	26.040 3	2700	639.0403	07-Mar-2023 08:32:36	false
MERD N	BLEUZ	28-032326	IFPA	TREE	N32° 19' 55.5100"	W088° 42' 24.9800"	532.0000	0.0000	532.0000	1B (+20/+10)	false	S	107.03 73	2700	639.0373	07-Mar-2023 08:32:36	false
MERD N	BLEUZ	28-032476	IFPA	TREE	N32° 19' 51.4800"	W088° 42' 38.4800"	506.0000	0.0000	506.0000	1B (+20/+10)	false	S	133.01 99	2700	639.0199	07-Mar-2023 08:32:36	false
MERD N	BLEUZ	28-032101	IFPA	TREE	N32° 19' 51.8200"	W088° 42' 39.2300"	503.0000	0.0000	503.0000	1B (+20/+10)	false	S	135.96 05	2700	638.9605	07-Mar-2023 08:32:36	false
MERD N	BLEUZ	28-031479	IFPA	TREE	N32° 19' 17.0800"	W088° 43' 23.1000"	476.0000	0.0000	476.0000	1B (+20/+10)	false	S	162.95 61	2700	638.9561	07-Mar-2023 08:32:36	false

TRSSH (RNAV)

MERD N	BLEUZ	28-031375	IFPA	TREE	N32° 19' 30.6000"	W088° 43' 00.3000"	502.0000	0.0000	502.0000	1B (+20/+10)	false	S	136.88 28	2700	638.8828	07-Mar-2023 08:32:36	false
MERD N	BLEUZ	28-032450	IFPA	TREE	N32° 19' 30.6600"	W088° 42' 51.3900"	526.0000	0.0000	526.0000	1B (+20/+10)	false	S	112.82 92	2700	638.8292	07-Mar-2023 08:32:36	false
MERD N	BLEUZ	28-032813	IFPA	TREE	N32° 19' 39.8300"	W088° 42' 53.8300"	495.0000	0.0000	495.0000	1B (+20/+10)	false	S	143.80 31	2700	638.8031	07-Mar-2023 08:32:36	false
MERD N	BLEUZ	28-038481	IFPA	TREE	N32° 19' 21.6100"	W088° 43' 21.1600"	469.0000	0.0000	469.0000	1B (+20/+10)	false	S	169.70 82	2700	638.7082	07-Mar-2023 08:32:36	false
MERD N	BLEUZ	28-044014	IFPA	TREE	N32° 19' 52.7600"	W088° 42' 38.2100"	503.0000	0.0000	503.0000	1B (+20/+10)	false	S	135.68 44	2700	638.6844	07-Mar-2023 08:32:36	false
MERD N	BLEUZ	28-032197	IFPA	TREE	N32° 19' 36.8600"	W088° 43' 06.9900"	467.0000	0.0000	467.0000	1B (+20/+10)	false	S	171.68 06	2700	638.6806	07-Mar-2023 08:32:36	false
MERD N	BLEUZ	28-032346	IFPA	TREE	N32° 19' 42.0000"	W088° 43' 01.9300"	467.0000	0.0000	467.0000	1B (+20/+10)	false	S	171.57 48	2700	638.5748	07-Mar-2023 08:32:36	false
MERD N	BLEUZ	28-032348	IFPA	TERRAIN	N32° 19' 42.6100"	W088° 43' 00.9600"	468.0000	0.0000	468.0000	1B (+20/+10)	false	S	170.55 81	2700	638.5581	07-Mar-2023 08:32:36	false
MERD N	BLEUZ	28-033323	IFPA	TREE	N32° 19' 47.8300"	W088° 42' 59.9000"	457.0000	0.0000	457.0000	1B (+20/+10)	false	S	181.53 48	2700	638.5348	07-Mar-2023 08:32:36	false
MERD N	BLEUZ	28-032874	IFPA	TREE	N32° 19' 50.8900"	W088° 42' 57.2200"	456.0000	0.0000	456.0000	1B (+20/+10)	false	S	182.37 54	2700	638.3754	07-Mar-2023 08:32:36	false
MERD N	BLEUZ	28-043669	IFPA	TREE	N32° 19' 55.8300"	W088° 42' 23.6800"	534.0000	0.0000	534.0000	1B (+20/+10)	false	S	104.35 46	2700	638.3546	07-Mar-2023 08:32:36	false
MERD N	BLEUZ	28-031381	IFPA	TREE	N32° 19' 32.8500"	W088° 43' 10.2400"	468.0000	0.0000	468.0000	1B (+20/+10)	false	S	169.86 79	2700	637.8679	07-Mar-2023 08:32:36	false
MERD N	BLEUZ	28-032389	IFPA	TREE	N32° 19' 39.3500"	W088° 42' 37.3900"	540.0000	0.0000	540.0000	1B (+20/+10)	false	S	97.855 5	2700	637.8555	07-Mar-2023 08:32:36	false
MERD N	BLEUZ	28-038457	IFPA	TREE	N32° 19' 26.1200"	W088° 43' 05.4000"	499.0000	0.0000	499.0000	1B (+20/+10)	false	S	138.84 98	2700	637.8498	07-Mar-2023 08:32:36	false
MERD N	BLEUZ	28-037725	IFPA	TREE	N32° 19' 26.6800"	W088° 42' 53.4300"	530.0000	0.0000	530.0000	1B (+20/+10)	false	S	107.80 73	2700	637.8073	07-Mar-2023 08:32:36	false
MERD N	BLEUZ	28-032100	IFPA	TREE	N32° 19' 51.9700"	W088° 42' 39.7500"	500.0000	0.0000	500.0000	1B (+20/+10)	false	S	137.77 17	2700	637.7717	07-Mar-2023 08:32:36	false
MERD N	BLEUZ	28-044427	IFPA	TERRAIN	N32° 19' 42.1600"	W088° 42' 52.2500"	492.0000	0.0000	492.0000	1B (+20/+10)	false	S	145.69 5	2700	637.695	07-Mar-2023 08:32:36	false
MERD N	BLEUZ	28-032882	IFPA	TREE	N32° 19' 54.4500"	W088° 42' 46.4700"	475.0000	0.0000	475.0000	1B (+20/+10)	false	S	162.61 52	2700	637.6152	07-Mar-2023 08:32:36	false
MERD N	BLEUZ	28-032347	IFPA	TERRAIN	N32° 19' 42.5800"	W088° 43' 01.7300"	465.0000	0.0000	465.0000	1B (+20/+10)	false	S	172.57 09	2700	637.5709	07-Mar-2023 08:32:36	false
MERD N	BLEUZ	28-031283	IFPA	TREE	N32° 19' 28.5100"	W088° 43' 21.3500"	449.0000	0.0000	449.0000	1B (+20/+10)	false	S	188.54 01	2700	637.5401	07-Mar-2023 08:32:36	false
MERD N	BLEUZ	28-032770	IFPA	TERRAIN	N32° 19' 59.0200"	W088° 42' 19.8800"	535.0000	0.0000	535.0000	1B (+20/+10)	false	S	102.49 9	2700	637.499	07-Mar-2023 08:32:36	false
MERD N	BLEUZ	28-032167	IFPA	TREE	N32° 19' 37.5300"	W088° 43' 09.9300"	456.0000	0.0000	456.0000	1B (+20/+10)	false	S	181.44 87	2700	637.4487	07-Mar-2023 08:32:36	false
MERD N	BLEUZ	28-038472	IFPA	TREE	N32° 19' 16.2300"	W088° 43' 22.2600"	479.0000	0.0000	479.0000	1B (+20/+10)	false	S	158.41 69	2700	637.4169	07-Mar-2023 08:32:36	false
MERD N	BLEUZ	28-032481	IFPA	TREE	N32° 19' 55.3300"	W088° 42' 39.2700"	492.0000	0.0000	492.0000	1B (+20/+10)	false	S	145.38 75	2700	637.3875	07-Mar-2023 08:32:36	false
MERD N	BLEUZ	28-037724	IFPA	TREE	N32° 19' 26.5200"	W088° 42' 54.5100"	527.0000	0.0000	527.0000	1B (+20/+10)	false	S	110.31 75	2700	637.3175	07-Mar-2023 08:32:36	false
MERD N	BLEUZ	28-031480	IFPA	TREE	N32° 19' 19.2400"	W088° 43' 26.6200"	459.0000	0.0000	459.0000	1B (+20/+10)	false	S	178.25 61	2700	637.2561	07-Mar-2023 08:32:36	false

TRSSH (RNAV)

MERD N	BLEUZ	28-032891	IFPA	TREE	N32° 19' 44.8300"	W088° 42' 34.9700"	531.0000	0.0000	531.0000	1B (+20/+10)	false	S	105.82 8	2700	636.828	07-Mar-2023 08:32:36	false
MERD N	BLEUZ	28-032872	IFPA	TREE	N32° 19' 47.5500"	W088° 42' 47.0200"	491.0000	0.0000	491.0000	1B (+20/+10)	false	S	145.79 22	2700	636.7922	07-Mar-2023 08:32:36	false
MERD N	BLEUZ	28-032875	IFPA	TREE	N32° 19' 50.4100"	W088° 42' 54.5200"	463.0000	0.0000	463.0000	1B (+20/+10)	false	S	173.76 44	2700	636.7644	07-Mar-2023 08:32:36	false
MERD N	BLEUZ	28-032099	IFPA	TREE	N32° 19' 51.0100"	W088° 42' 38.1000"	506.0000	0.0000	506.0000	1B (+20/+10)	false	S	130.73 97	2700	636.7397	07-Mar-2023 08:32:36	false
MERD N	BLEUZ	28-000716	IFPA	TOWER	N32° 20' 42.0000"	W088° 41' 56.0000"	485.0000	165.0000	485.0000	4D (+250/+50)	false	S	151.73 59	2700	636.7359	07-Mar-2023 08:32:36	true
MERD N	BLEUZ	28-032812	IFPA	TREE	N32° 19' 36.6200"	W088° 42' 23.7900"	583.0000	0.0000	583.0000	1B (+20/+10)	false	S	53.652 6	2700	636.6526	07-Mar-2023 08:32:36	false
MERD N	BLEUZ	28-032318	IFPA	TREE	N32° 19' 40.1000"	W088° 43' 00.5000"	474.0000	0.0000	474.0000	1B (+20/+10)	false	S	162.64 51	2700	636.6451	07-Mar-2023 08:32:36	false
MERD N	BLEUZ	28-045202	IFPA	TREE	N32° 19' 37.6600"	W088° 43' 08.7100"	458.0000	0.0000	458.0000	1B (+20/+10)	false	S	178.47 84	2700	636.4784	07-Mar-2023 08:32:36	false
MERD N	BLEUZ	28-032524	IFPA	TREE	N32° 19' 35.4900"	W088° 43' 01.6100"	483.0000	0.0000	483.0000	1B (+20/+10)	false	S	153.42 37	2700	636.4237	07-Mar-2023 08:32:36	false
MERD N	BLEUZ	28-044790	IFPA	TERRAIN	N32° 19' 44.9400"	W088° 43' 00.0700"	462.0000	0.0000	462.0000	1B (+20/+10)	false	S	174.32 49	2700	636.3249	07-Mar-2023 08:32:36	false
MERD N	BLEUZ	28-032477	IFPA	TREE	N32° 19' 51.2100"	W088° 42' 36.9300"	508.0000	0.0000	508.0000	1B (+20/+10)	false	S	128.09 15	2700	636.0915	07-Mar-2023 08:32:36	false
MERD N	BLEUZ	28-032924	IFPA	TREE	N32° 19' 46.5000"	W088° 42' 57.3400"	465.0000	0.0000	465.0000	1B (+20/+10)	false	S	171.04 76	2700	636.0476	07-Mar-2023 08:32:36	false
MERD N	BLEUZ	28-032877	IFPA	TREE	N32° 19' 55.2300"	W088° 42' 55.0400"	448.0000	0.0000	448.0000	1B (+20/+10)	false	S	187.97 28	2700	635.9728	07-Mar-2023 08:32:36	false
MERD N	BLEUZ	28-037062	IFPA	TERRAIN	N32° 19' 37.8300"	W088° 43' 02.8300"	473.0000	0.0000	473.0000	1B (+20/+10)	false	S	162.95 08	2700	635.9508	07-Mar-2023 08:32:36	false
MERD N	BLEUZ	28-044433	IFPA	TREE	N32° 19' 34.5800"	W088° 42' 53.8300"	506.0000	0.0000	506.0000	1B (+20/+10)	false	S	129.86 61	2700	635.8661	07-Mar-2023 08:32:36	false
MERD N	BLEUZ	28-038783	IFPA	TREE	N32° 20' 14.3500"	W088° 42' 35.8700"	449.0000	0.0000	449.0000	1B (+20/+10)	false	S	186.64 36	2700	635.6436	07-Mar-2023 08:32:36	false
MERD N	BLEUZ	28-033235	IFPA	TREE	N32° 19' 40.2100"	W088° 42' 38.9700"	531.0000	0.0000	531.0000	1B (+20/+10)	false	S	104.43 19	2700	635.4319	07-Mar-2023 08:32:36	false
MERD N	BLEUZ	28-032095	IFPA	TREE	N32° 19' 53.7500"	W088° 42' 41.5500"	488.0000	0.0000	488.0000	1B (+20/+10)	false	S	147.38 82	2700	635.3882	07-Mar-2023 08:32:36	false
MERD N	BLEUZ	28-038424	IFPA	TREE	N32° 19' 40.5400"	W088° 42' 35.3100"	540.0000	0.0000	540.0000	1B (+20/+10)	false	S	95.362 7	2700	635.3627	07-Mar-2023 08:32:36	false
MERD N	BLEUZ	28-038429	IFPA	TREE	N32° 19' 54.3600"	W088° 42' 48.9600"	466.0000	0.0000	466.0000	1B (+20/+10)	false	S	169.14 23	2700	635.1423	07-Mar-2023 08:32:36	false
MERD N	BLEUZ	28-031517	IFPA	TREE	N32° 19' 22.0400"	W088° 43' 22.7000"	460.0000	0.0000	460.0000	1B (+20/+10)	false	S	175.03 49	2700	635.0349	07-Mar-2023 08:32:36	false
MERD N	BLEUZ	28-031337	IFPA	TREE	N32° 19' 28.0800"	W088° 43' 02.8100"	498.0000	0.0000	498.0000	1B (+20/+10)	false	S	137.01 42	2700	635.0142	07-Mar-2023 08:32:36	false
MERD N	BLEUZ	28-031640	IFPA	TREE	N32° 19' 26.1500"	W088° 42' 58.0500"	516.0000	0.0000	516.0000	1B (+20/+10)	false	S	118.95 53	2700	634.9553	07-Mar-2023 08:32:36	false
MERD N	BLEUZ	28-032023	IFPA	TREE	N32° 19' 55.0400"	W088° 42' 44.5000"	476.0000	0.0000	476.0000	1B (+20/+10)	false	S	158.82 86	2700	634.8286	07-Mar-2023 08:32:36	false
MERD N	BLEUZ	28-032451	IFPA	TREE	N32° 19' 31.4000"	W088° 42' 50.9700"	521.0000	0.0000	521.0000	1B (+20/+10)	false	S	113.65 24	2700	634.6524	07-Mar-2023 08:32:36	false
MERD N	BLEUZ	28-044319	IFPA	TREE	N32° 19' 55.0800"	W088° 42' 51.3800"	457.0000	0.0000	457.0000	1B (+20/+10)	false	S	177.62 94	2700	634.6294	07-Mar-2023 08:32:36	false

TRSSH (RNAV)

MERD N	BLEUZ	28-037841	IFPA	TREE	N32° 19' 35.5400"	W088° 42' 49.4900"	514.0000	0.0000	514.0000	1B (+20/+10)	false	S	120.62 1	2700	634.621	07-Mar-2023 08:32:36	false
MERD N	BLEUZ	28-037833	IFPA	TREE	N32° 19' 28.3100"	W088° 43' 10.4800"	476.0000	0.0000	476.0000	1B (+20/+10)	false	S	158.46 86	2700	634.4686	07-Mar-2023 08:32:36	false
MERD N	BLEUZ	28-046407	IFPA	TRANSMI SSION_LI NE	N32° 19' 15.1100"	W088° 43' 59.7400"	377.0000	84.0000	377.0000	4D (+250/+50)	false	S	257.31 03	2700	634.3103	07-Mar-2023 08:32:36	true
MERD N	BLEUZ	28-033547	IFPA	TERRAIN	N32° 19' 37.7400"	W088° 43' 01.5600"	475.0000	0.0000	475.0000	1B (+20/+10)	false	S	159.26 07	2700	634.2607	07-Mar-2023 08:32:36	false
MERD N	BLEUZ	28-044429	IFPA	TREE	N32° 19' 55.3200"	W088° 42' 52.4700"	453.0000	0.0000	453.0000	1B (+20/+10)	false	S	181.22 84	2700	634.2284	07-Mar-2023 08:32:36	false
MERD N	BLEUZ	28-038428	IFPA	TREE	N32° 19' 54.7700"	W088° 42' 50.0400"	461.0000	0.0000	461.0000	1B (+20/+10)	false	S	173.16 53	2700	634.1653	07-Mar-2023 08:32:36	false
MERD N	BLEUZ	28-032033	IFPA	TREE	N32° 19' 27.9500"	W088° 42' 52.2400"	526.0000	0.0000	526.0000	1B (+20/+10)	false	S	107.94 49	2700	633.9449	07-Mar-2023 08:32:36	false
MERD N	BLEUZ	28-032507	IFPA	TREE	N32° 19' 38.6100"	W088° 42' 40.6300"	529.0000	0.0000	529.0000	1B (+20/+10)	false	S	104.69 51	2700	633.6951	07-Mar-2023 08:32:36	false
MERD N	BLEUZ	28-033381	IFPA	TREE	N32° 19' 37.5800"	W088° 42' 41.5600"	529.0000	0.0000	529.0000	1B (+20/+10)	false	S	104.48 78	2700	633.4878	07-Mar-2023 08:32:36	false
MERD N	BLEUZ	28-032879	IFPA	TREE	N32° 19' 53.9200"	W088° 42' 47.6500"	469.0000	0.0000	469.0000	1B (+20/+10)	false	S	164.41 46	2700	633.4146	07-Mar-2023 08:32:36	false
MERD N	BLEUZ	28-031518	IFPA	TREE	N32° 19' 22.3800"	W088° 43' 22.1200"	459.0000	0.0000	459.0000	1B (+20/+10)	false	S	174.36 11	2700	633.3611	07-Mar-2023 08:32:36	false
MERD N	BLEUZ	28-032927	IFPA	TREE	N32° 19' 48.2200"	W088° 42' 54.5700"	465.0000	0.0000	465.0000	1B (+20/+10)	false	S	168.08 66	2700	633.0866	07-Mar-2023 08:32:36	false
MERD N	BLEUZ	28-037085	IFPA	TREE	N32° 19' 44.6800"	W088° 42' 43.6700"	504.0000	0.0000	504.0000	1B (+20/+10)	false	S	129.07 01	2700	633.0701	07-Mar-2023 08:32:36	false
MERD N	BLEUZ	28-032876	IFPA	TREE	N32° 19' 50.2700"	W088° 42' 52.8700"	464.0000	0.0000	464.0000	1B (+20/+10)	false	S	168.90 92	2700	632.9092	07-Mar-2023 08:32:36	false
MERD N	BLEUZ	28-032543	IFPA	TREE	N32° 19' 36.3600"	W088° 43' 00.1900"	481.0000	0.0000	481.0000	1B (+20/+10)	false	S	151.87 44	2700	632.8744	07-Mar-2023 08:32:36	false
MERD N	BLEUZ	28-045209	IFPA	TREE	N32° 19' 36.0000"	W088° 43' 11.5800"	451.0000	0.0000	451.0000	1B (+20/+10)	false	S	181.87 12	2700	632.8712	07-Mar-2023 08:32:36	false
MERD N	BLEUZ	28-032462	IFPA	TREE	N32° 19' 47.7500"	W088° 42' 27.7100"	539.0000	0.0000	539.0000	1B (+20/+10)	false	S	93.853 1	2700	632.8531	07-Mar-2023 08:32:36	false
MERD N	BLEUZ	28-032923	IFPA	TREE	N32° 19' 45.1600"	W088° 42' 57.4600"	465.0000	0.0000	465.0000	1B (+20/+10)	false	S	167.81 65	2700	632.8165	07-Mar-2023 08:32:36	false
MERD N	BLEUZ	28-033234	IFPA	TREE	N32° 19' 38.6500"	W088° 42' 39.1600"	532.0000	0.0000	532.0000	1B (+20/+10)	false	S	100.80 68	2700	632.8068	07-Mar-2023 08:32:36	false
MERD N	BLEUZ	28-022250	IFPA	POLE	N32° 19' 56.0100"	W088° 42' 30.2200"	510.0000	58.0000	510.0000	1B (+20/+10)	false	S	122.60 24	2700	632.6024	07-Mar-2023 08:32:36	true
MERD N	BLEUZ	28-033443	IFPA	TREE	N32° 19' 19.0300"	W088° 43' 25.8200"	457.0000	0.0000	457.0000	1B (+20/+10)	false	S	175.52 45	2700	632.5245	07-Mar-2023 08:32:36	false
MERD N	BLEUZ	28-038488	IFPA	TREE	N32° 19' 33.6300"	W088° 42' 49.8300"	516.0000	0.0000	516.0000	1B (+20/+10)	false	S	116.47 44	2700	632.4744	07-Mar-2023 08:32:36	false
MERD N	BLEUZ	28-044017	IFPA	TREE	N32° 19' 41.2600"	W088° 42' 40.1300"	522.0000	0.0000	522.0000	1B (+20/+10)	false	S	110.37 15	2700	632.3715	07-Mar-2023 08:32:36	false
MERD N	BLEUZ	28-044794	IFPA	TREE	N32° 19' 35.7100"	W088° 43' 00.9500"	480.0000	0.0000	480.0000	1B (+20/+10)	false	S	152.21 42	2700	632.2142	07-Mar-2023 08:32:36	false
MERD N	BLEUZ	28-033242	IFPA	TREE	N32° 19' 48.0700"	W088° 42' 30.3600"	530.0000	0.0000	530.0000	1B (+20/+10)	false	S	101.90 33	2700	631.9033	07-Mar-2023 08:32:36	false
MERD N	BLEUZ	28-032806	IFPA	TREE	N32° 19' 37.5700"	W088° 42' 39.7800"	532.0000	0.0000	532.0000	1B (+20/+10)	false	S	99.624 4	2700	631.6244	07-Mar-2023 08:32:36	false

TRSSH (RNAV)

MERD N	BLEUZ	28-032622	IFPA	TREE	N32° 19' 34.2000"	W088° 42' 49.2300"	515.0000	0.0000	515.0000	1B (+20/+10)	false	S	116.35 71	2700	631.3571	07-Mar-2023 08:32:36	false
MERD N	BLEUZ	28-044314	IFPA	TREE	N32° 19' 32.5600"	W088° 42' 50.4200"	516.0000	0.0000	516.0000	1B (+20/+10)	false	S	115.23 72	2700	631.2372	07-Mar-2023 08:32:36	false
MERD N	BLEUZ	28-032029	IFPA	TREE	N32° 19' 27.8200"	W088° 42' 53.2100"	521.0000	0.0000	521.0000	1B (+20/+10)	false	S	110.23 58	2700	631.2358	07-Mar-2023 08:32:36	false
MERD N	BLEUZ	28-044535	IFPA	TERRAIN	N32° 19' 40.1900"	W088° 42' 55.1000"	483.0000	0.0000	483.0000	1B (+20/+10)	false	S	148.20 99	2700	631.2099	07-Mar-2023 08:32:36	false
MERD N	BLEUZ	28-032194	IFPA	TREE	N32° 19' 34.0100"	W088° 43' 09.5800"	460.0000	0.0000	460.0000	1B (+20/+10)	false	S	171.15 36	2700	631.1536	07-Mar-2023 08:32:36	false
MERD N	BLEUZ	28-032516	IFPA	TREE	N32° 19' 37.2000"	W088° 43' 06.7700"	459.0000	0.0000	459.0000	1B (+20/+10)	false	S	171.98 53	2700	630.9853	07-Mar-2023 08:32:36	false
MERD N	BLEUZ	28-043868	IFPA	TREE	N32° 19' 34.9800"	W088° 42' 36.8400"	546.0000	0.0000	546.0000	1B (+20/+10)	false	S	84.759 5	2700	630.7595	07-Mar-2023 08:32:36	false
MERD N	BLEUZ	28-038799	IFPA	TREE	N32° 19' 26.7900"	W088° 42' 55.1200"	518.0000	0.0000	518.0000	1B (+20/+10)	false	S	112.69 19	2700	630.6919	07-Mar-2023 08:32:36	false
MERD N	BLEUZ	28-032545	IFPA	TERRAIN	N32° 19' 37.7600"	W088° 43' 00.2100"	475.0000	0.0000	475.0000	1B (+20/+10)	false	S	155.64 52	2700	630.6452	07-Mar-2023 08:32:36	false
MERD N	BLEUZ	28-031380	IFPA	TREE	N32° 19' 33.2400"	W088° 43' 13.8200"	450.0000	0.0000	450.0000	1B (+20/+10)	false	S	180.63 21	2700	630.6321	07-Mar-2023 08:32:36	false
MERD N	BLEUZ	28-032448	IFPA	TREE	N32° 19' 31.9400"	W088° 42' 54.8000"	505.0000	0.0000	505.0000	1B (+20/+10)	false	S	125.49 38	2700	630.4938	07-Mar-2023 08:32:36	false
MERD N	BLEUZ	28-032444	IFPA	TREE	N32° 19' 49.6400"	W088° 42' 28.6300"	529.0000	0.0000	529.0000	1B (+20/+10)	false	S	101.37 07	2700	630.3707	07-Mar-2023 08:32:36	false
MERD N	BLEUZ	28-032024	IFPA	TREE	N32° 19' 53.2500"	W088° 42' 40.5500"	487.0000	0.0000	487.0000	1B (+20/+10)	false	S	143.34 36	2700	630.3436	07-Mar-2023 08:32:36	false
MERD N	BLEUZ	28-032878	IFPA	TREE	N32° 19' 50.0800"	W088° 42' 51.3600"	466.0000	0.0000	466.0000	1B (+20/+10)	false	S	164.30 16	2700	630.3016	07-Mar-2023 08:32:36	false
MERD N	BLEUZ	28-032322	IFPA	TREE	N32° 19' 41.4200"	W088° 43' 02.3800"	459.0000	0.0000	459.0000	1B (+20/+10)	false	S	171.25 79	2700	630.2579	07-Mar-2023 08:32:36	false
MERD N	BLEUZ	28-032096	IFPA	TREE	N32° 19' 54.9500"	W088° 42' 42.8400"	476.0000	0.0000	476.0000	1B (+20/+10)	false	S	154.07 91	2700	630.0791	07-Mar-2023 08:32:36	false
MERD N	BLEUZ	28-045423	IFPA	TREE	N32° 19' 31.3100"	W088° 43' 12.5400"	458.0000	0.0000	458.0000	1B (+20/+10)	false	S	172.03 04	2700	630.0304	07-Mar-2023 08:32:36	false
MERD N	BLEUZ	28-038410	IFPA	TREE	N32° 19' 30.3400"	W088° 43' 06.0200"	478.0000	0.0000	478.0000	1B (+20/+10)	false	S	151.73 69	2700	629.7369	07-Mar-2023 08:32:36	false
MERD N	BLEUZ	28-032624	IFPA	TREE	N32° 19' 34.3000"	W088° 42' 47.7500"	517.0000	0.0000	517.0000	1B (+20/+10)	false	S	112.60 08	2700	629.6008	07-Mar-2023 08:32:36	false
MERD N	BLEUZ	28-037726	IFPA	TREE	N32° 19' 31.2400"	W088° 42' 56.2300"	502.0000	0.0000	502.0000	1B (+20/+10)	false	S	127.52 15	2700	629.5215	07-Mar-2023 08:32:36	false
MERD N	BLEUZ	28-022350	IFPA	BUILDIN G	N32° 19' 35.5500"	W088° 42' 59.0100"	483.0000	8.0000	483.0000	1B (+20/+10)	false	S	146.51 76	2700	629.5176	07-Mar-2023 08:32:36	true
MERD N	BLEUZ	28-032544	IFPA	BUILDIN G	N32° 19' 36.1400"	W088° 42' 59.1600"	481.0000	0.0000	481.0000	1B (+20/+10)	false	S	148.49 14	2700	629.4914	07-Mar-2023 08:32:36	true
MERD N	BLEUZ	28-031516	IFPA	TREE	N32° 19' 21.0600"	W088° 43' 23.4400"	455.0000	0.0000	455.0000	1B (+20/+10)	false	S	174.44 47	2700	629.4447	07-Mar-2023 08:32:36	false
MERD N	BLEUZ	28-037745	IFPA	TREE	N32° 19' 54.5700"	W088° 42' 38.8800"	487.0000	0.0000	487.0000	1B (+20/+10)	false	S	142.31 01	2700	629.3101	07-Mar-2023 08:32:36	false
MERD N	BLEUZ	28-032873	IFPA	TREE	N32° 19' 48.7200"	W088° 42' 48.6300"	476.0000	0.0000	476.0000	1B (+20/+10)	false	S	153.27 3	2700	629.273	07-Mar-2023 08:32:36	false
MERD N	BLEUZ	28-031309	IFPA	TREE	N32° 19' 29.0100"	W088° 43' 10.0900"	470.0000	0.0000	470.0000	1B (+20/+10)	false	S	159.26 69	2700	629.2669	07-Mar-2023 08:32:36	false

TRSSH (RNAV)



MERD N	BLEUZ	28-032435	IFPA	TREE	N32° 19' 42.4900"	W088° 42' 20.7500"	568.0000	0.0000	568.0000	1B (+20/+10)	false	S	60.976 7	2700	628.9767	07-Mar-2023 08:32:36	false
MERD N	BLEUZ	28-031645	IFPA	TREE	N32° 19' 27.1600"	W088° 43' 04.4100"	490.0000	0.0000	490.0000	1B (+20/+10)	false	S	138.92 01	2700	628.9201	07-Mar-2023 08:32:36	false
MERD N	BLEUZ	28-033243	IFPA	TREE	N32° 19' 49.3400"	W088° 42' 30.5500"	523.0000	0.0000	523.0000	1B (+20/+10)	false	S	105.79 12	2700	628.7912	07-Mar-2023 08:32:36	false
MERD N	BLEUZ	28-043672	IFPA	TREE	N32° 19' 54.9000"	W088° 42' 25.0200"	523.0000	0.0000	523.0000	1B (+20/+10)	false	S	105.52 65	2700	628.5265	07-Mar-2023 08:32:36	false
MERD N	BLEUZ	28-037710	IFPA	TREE	N32° 19' 32.8600"	W088° 42' 53.1300"	505.0000	0.0000	505.0000	1B (+20/+10)	false	S	123.39 79	2700	628.3979	07-Mar-2023 08:32:36	false
MERD N	BLEUZ	28-037083	IFPA	TREE	N32° 19' 49.0500"	W088° 42' 50.1500"	470.0000	0.0000	470.0000	1B (+20/+10)	false	S	158.27 94	2700	628.2794	07-Mar-2023 08:32:36	false
MERD N	BLEUZ	28-033289	IFPA	TREE	N32° 19' 47.3200"	W088° 42' 12.7500"	576.0000	0.0000	576.0000	1B (+20/+10)	false	S	52.063	2700	628.063	07-Mar-2023 08:32:36	false
MERD N	BLEUZ	28-032626	IFPA	TREE	N32° 19' 34.6700"	W088° 42' 46.4400"	518.0000	0.0000	518.0000	1B (+20/+10)	false	S	110.02 33	2700	628.0233	07-Mar-2023 08:32:36	false
MERD N	BLEUZ	28-037404	IFPA	TREE	N32° 19' 39.5900"	W088° 42' 33.4200"	540.0000	0.0000	540.0000	1B (+20/+10)	false	S	87.704 9	2700	627.7049	07-Mar-2023 08:32:36	false
MERD N	BLEUZ	28-032638	IFPA	TERRAIN	N32° 19' 49.3000"	W088° 42' 13.6000"	568.0000	0.0000	568.0000	1B (+20/+10)	false	S	59.629 5	2700	627.6295	07-Mar-2023 08:32:36	false
MERD N	BLEUZ	28-032805	IFPA	TREE	N32° 19' 36.8800"	W088° 42' 38.9800"	532.0000	0.0000	532.0000	1B (+20/+10)	false	S	95.618 7	2700	627.6187	07-Mar-2023 08:32:36	false
MERD N	BLEUZ	28-031615	IFPA	TREE	N32° 19' 25.9300"	W088° 43' 05.7800"	488.0000	0.0000	488.0000	1B (+20/+10)	false	S	139.37 81	2700	627.3781	07-Mar-2023 08:32:36	false
MERD N	BLEUZ	28-044191	IFPA	TREE	N32° 19' 48.6500"	W088° 42' 47.6100"	477.0000	0.0000	477.0000	1B (+20/+10)	false	S	150.31 55	2700	627.3155	07-Mar-2023 08:32:36	false
MERD N	BLEUZ	28-032345	IFPA	TREE	N32° 19' 41.3500"	W088° 43' 01.2800"	459.0000	0.0000	459.0000	1B (+20/+10)	false	S	168.08 29	2700	627.0829	07-Mar-2023 08:32:36	false
MERD N	BLEUZ	28-032889	IFPA	TREE	N32° 19' 45.6700"	W088° 42' 44.1700"	494.0000	0.0000	494.0000	1B (+20/+10)	false	S	133.05 7	2700	627.057	07-Mar-2023 08:32:36	false
MERD N	BLEUZ	28-033442	IFPA	TREE	N32° 19' 14.8100"	W088° 43' 24.2100"	467.0000	0.0000	467.0000	1B (+20/+10)	false	S	159.94 73	2700	626.9473	07-Mar-2023 08:32:36	false
MERD N	BLEUZ	28-044791	IFPA	TREE	N32° 19' 28.7200"	W088° 43' 00.3200"	495.0000	0.0000	495.0000	1B (+20/+10)	false	S	131.94 65	2700	626.9465	07-Mar-2023 08:32:36	false
MERD N	BLEUZ	28-033696	IFPA	TREE	N32° 19' 33.6300"	W088° 43' 10.8900"	453.0000	0.0000	453.0000	1B (+20/+10)	false	S	173.70 49	2700	626.7049	07-Mar-2023 08:32:36	false
MERD N	BLEUZ	28-032388	IFPA	TREE	N32° 19' 43.5900"	W088° 42' 42.0100"	505.0000	0.0000	505.0000	1B (+20/+10)	false	S	121.66 57	2700	626.6657	07-Mar-2023 08:32:36	false
MERD N	BLEUZ	28-031374	IFPA	TREE	N32° 19' 31.6700"	W088° 43' 01.7300"	483.0000	0.0000	483.0000	1B (+20/+10)	false	S	143.60 93	2700	626.6093	07-Mar-2023 08:32:36	false
MERD N	BLEUZ	28-044977	IFPA	TERRAIN	N32° 19' 42.3400"	W088° 43' 03.0100"	451.0000	0.0000	451.0000	1B (+20/+10)	false	S	175.41 21	2700	626.4121	07-Mar-2023 08:32:36	false
MERD N	BLEUZ	28-032387	IFPA	TREE	N32° 19' 43.8400"	W088° 42' 42.7500"	502.0000	0.0000	502.0000	1B (+20/+10)	false	S	124.34 02	2700	626.3402	07-Mar-2023 08:32:36	false
MERD N	BLEUZ	28-032871	IFPA	TREE	N32° 19' 47.8700"	W088° 42' 50.9000"	469.0000	0.0000	469.0000	1B (+20/+10)	false	S	157.18 48	2700	626.1848	07-Mar-2023 08:32:36	false
MERD N	BLEUZ	28-031711	IFPA	TREE	N32° 19' 15.5500"	W088° 43' 28.3500"	453.0000	0.0000	453.0000	1B (+20/+10)	false	S	173.16 32	2700	626.1632	07-Mar-2023 08:32:36	false
MERD N	BLEUZ	28-032605	IFPA	TERRAIN	N32° 19' 55.5100"	W088° 42' 23.1400"	524.0000	0.0000	524.0000	1B (+20/+10)	false	S	102.03 78	2700	626.0378	07-Mar-2023 08:32:36	false
MERD N	BLEUZ	28-044974	IFPA	TREE	N32° 19' 28.9100"	W088° 43' 01.6200"	490.0000	0.0000	490.0000	1B (+20/+10)	false	S	135.98 37	2700	625.9837	07-Mar-2023 08:32:36	false

TRSSH (RNAV)

MERD N	BLEUZ	28-032821	IFPA	TERRAIN	N32° 19' 42.2300"	W088° 42' 53.0100"	478.0000	0.0000	478.0000	1B (+20/+10)	false	S	147.94 6	2700	625.946	07-Mar-2023 08:32:36	false
MERD N	BLEUZ	28-032819	IFPA	TREE	N32° 19' 41.5500"	W088° 42' 53.6300"	478.0000	0.0000	478.0000	1B (+20/+10)	false	S	147.82 57	2700	625.8257	07-Mar-2023 08:32:36	false
MERD N	BLEUZ	28-032508	IFPA	TREE	N32° 19' 26.1000"	W088° 42' 53.9800"	518.0000	0.0000	518.0000	1B (+20/+10)	false	S	107.76 22	2700	625.7622	07-Mar-2023 08:32:36	false
MERD N	BLEUZ	28-032443	IFPA	TREE	N32° 19' 49.1700"	W088° 42' 29.2200"	524.0000	0.0000	524.0000	1B (+20/+10)	false	S	101.72 6	2700	625.726	07-Mar-2023 08:32:36	false
MERD N	BLEUZ	28-031370	IFPA	TREE	N32° 19' 28.4700"	W088° 42' 59.3300"	497.0000	0.0000	497.0000	1B (+20/+10)	false	S	128.59 25	2700	625.5925	07-Mar-2023 08:32:36	false
MERD N	BLEUZ	28-045427	IFPA	TREE	N32° 19' 25.3600"	W088° 43' 13.6400"	466.0000	0.0000	466.0000	1B (+20/+10)	false	S	159.22 55	2700	625.2255	07-Mar-2023 08:32:36	false
MERD N	BLEUZ	28-033338	IFPA	TREE	N32° 19' 51.7100"	W088° 42' 40.4500"	486.0000	0.0000	486.0000	1B (+20/+10)	false	S	138.98 35	2700	624.9835	07-Mar-2023 08:32:36	false
MERD N	BLEUZ	28-032539	IFPA	TERRAIN	N32° 19' 37.1200"	W088° 43' 03.5000"	462.0000	0.0000	462.0000	1B (+20/+10)	false	S	162.88 68	2700	624.8868	07-Mar-2023 08:32:36	false
MERD N	BLEUZ	28-032792	IFPA	TREE	N32° 19' 35.4600"	W088° 42' 45.9600"	514.0000	0.0000	514.0000	1B (+20/+10)	false	S	110.81 62	2700	624.8162	07-Mar-2023 08:32:36	false
MERD N	BLEUZ	28-037427	IFPA	TREE	N32° 19' 21.4300"	W088° 43' 22.0700"	453.0000	0.0000	453.0000	1B (+20/+10)	false	S	171.70 35	2700	624.7035	07-Mar-2023 08:32:36	false
MERD N	BLEUZ	28-032788	IFPA	TREE	N32° 19' 41.7200"	W088° 42' 47.5200"	493.0000	0.0000	493.0000	1B (+20/+10)	false	S	131.67 38	2700	624.6738	07-Mar-2023 08:32:36	false
MERD N	BLEUZ	28-043771	IFPA	TERRAIN	N32° 20' 06.6900"	W088° 42' 27.1400"	482.0000	0.0000	482.0000	1B (+20/+10)	false	S	142.58 79	2700	624.5879	07-Mar-2023 08:32:36	false
MERD N	BLEUZ	28-044646	IFPA	TREE	N32° 19' 25.4900"	W088° 42' 58.5100"	506.0000	0.0000	506.0000	1B (+20/+10)	false	S	118.45 33	2700	624.4533	07-Mar-2023 08:32:36	false
MERD N	BLEUZ	28-045630	IFPA	TREE	N32° 19' 19.8300"	W088° 43' 21.3000"	459.0000	0.0000	459.0000	1B (+20/+10)	false	S	165.36 38	2700	624.3638	07-Mar-2023 08:32:36	false
MERD N	BLEUZ	28-037832	IFPA	TREE	N32° 19' 26.9700"	W088° 43' 09.9000"	471.0000	0.0000	471.0000	1B (+20/+10)	false	S	153.33 53	2700	624.3353	07-Mar-2023 08:32:36	false
MERD N	BLEUZ	28-036988	IFPA	TREE	N32° 19' 51.7300"	W088° 42' 46.0600"	470.0000	0.0000	470.0000	1B (+20/+10)	false	S	154.28 03	2700	624.2803	07-Mar-2023 08:32:36	false
MERD N	BLEUZ	28-032478	IFPA	TREE	N32° 19' 50.4700"	W088° 42' 35.4100"	502.0000	0.0000	502.0000	1B (+20/+10)	false	S	121.99 68	2700	623.9968	07-Mar-2023 08:32:36	false
MERD N	BLEUZ	28-032926	IFPA	TREE	N32° 19' 47.4400"	W088° 42' 54.5600"	458.0000	0.0000	458.0000	1B (+20/+10)	false	S	165.98 88	2700	623.9888	07-Mar-2023 08:32:36	false
MERD N	BLEUZ	28-022242	IFPA	POLE	N32° 19' 27.9500"	W088° 42' 55.5200"	507.0000	48.0000	507.0000	1B (+20/+10)	false	S	116.85 83	2700	623.8583	07-Mar-2023 08:32:36	true
MERD N	BLEUZ	28-032841	IFPA	TREE	N32° 19' 41.0200"	W088° 42' 33.1700"	533.0000	0.0000	533.0000	1B (+20/+10)	false	S	90.822	2700	623.822	07-Mar-2023 08:32:36	false
MERD N	BLEUZ	28-032853	IFPA	TREE	N32° 19' 34.6600"	W088° 42' 29.0500"	561.0000	0.0000	561.0000	1B (+20/+10)	false	S	62.742	2700	623.742	07-Mar-2023 08:32:36	false
MERD N	BLEUZ	28-032464	IFPA	TERRAIN	N32° 19' 37.9200"	W088° 42' 58.6000"	472.0000	0.0000	472.0000	1B (+20/+10)	false	S	151.69 49	2700	623.6949	07-Mar-2023 08:32:36	false
MERD N	BLEUZ	28-044316	IFPA	TREE	N32° 19' 29.7600"	W088° 42' 51.0900"	514.0000	0.0000	514.0000	1B (+20/+10)	false	S	109.62 48	2700	623.6248	07-Mar-2023 08:32:36	false
MERD N	BLEUZ	28-031478	IFPA	TREE	N32° 19' 15.5400"	W088° 43' 21.9000"	468.0000	0.0000	468.0000	1B (+20/+10)	false	S	155.60 69	2700	623.6069	07-Mar-2023 08:32:36	false
MERD N	BLEUZ	28-033268	IFPA	TERRAIN	N32° 19' 32.4500"	W088° 42' 51.3100"	506.0000	0.0000	506.0000	1B (+20/+10)	false	S	117.36 37	2700	623.3637	07-Mar-2023 08:32:36	false
MERD N	BLEUZ	28-031333	IFPA	TREE	N32° 19' 29.4400"	W088° 43' 05.9900"	474.0000	0.0000	474.0000	1B (+20/+10)	false	S	149.26 63	2700	623.2663	07-Mar-2023 08:32:36	false

TRSSH (RNAV)

MERD N	BLEUZ	28-033335	IFPA	TREE	N32° 19' 46.6000"	W088° 42' 36.7000"	508.0000	0.0000	508.0000	1B (+20/+10)	false	S	115.22 79	2700	623.2279	07-Mar-2023 08:32:36	false
MERD N	BLEUZ	28-037744	IFPA	TREE	N32° 19' 51.0000"	W088° 42' 36.0200"	498.0000	0.0000	498.0000	1B (+20/+10)	false	S	125.06 13	2700	623.0613	07-Mar-2023 08:32:36	false
MERD N	BLEUZ	28-033380	IFPA	TERRAIN	N32° 19' 37.6200"	W088° 42' 43.7800"	512.0000	0.0000	512.0000	1B (+20/+10)	false	S	110.62 65	2700	622.6265	07-Mar-2023 08:32:36	false
MERD N	BLEUZ	28-032818	IFPA	TREE	N32° 19' 43.7000"	W088° 42' 55.8400"	463.0000	0.0000	463.0000	1B (+20/+10)	false	S	159.53 86	2700	622.5386	07-Mar-2023 08:32:36	false
MERD N	BLEUZ	28-044973	IFPA	TREE	N32° 19' 32.1400"	W088° 43' 01.5500"	478.0000	0.0000	478.0000	1B (+20/+10)	false	S	144.36 78	2700	622.3678	07-Mar-2023 08:32:36	false
MERD N	BLEUZ	28-038459	IFPA	TREE	N32° 19' 24.2500"	W088° 42' 58.9400"	506.0000	0.0000	506.0000	1B (+20/+10)	false	S	116.33 02	2700	622.3302	07-Mar-2023 08:32:36	false
MERD N	BLEUZ	28-037766	IFPA	TREE	N32° 19' 31.9200"	W088° 43' 03.1800"	474.0000	0.0000	474.0000	1B (+20/+10)	false	S	148.21 33	2700	622.2133	07-Mar-2023 08:32:36	false
MERD N	BLEUZ	28-038509	IFPA	TREE	N32° 19' 32.6500"	W088° 42' 57.6000"	487.0000	0.0000	487.0000	1B (+20/+10)	false	S	134.98 75	2700	621.9875	07-Mar-2023 08:32:36	false
MERD N	BLEUZ	28-032623	IFPA	TREE	N32° 19' 33.2300"	W088° 42' 48.8800"	509.0000	0.0000	509.0000	1B (+20/+10)	false	S	112.83 1	2700	621.831	07-Mar-2023 08:32:36	false
MERD N	BLEUZ	28-046396	IFPA	TRANSMI SSION_LI NE	N32° 18' 43.4000"	W088° 44' 14.3200"	409.0000	75.0000	409.0000	4D (+250/+50)	false	S	212.78 13	2700	621.7813	07-Mar-2023 08:32:36	true
MERD N	BLEUZ	28-032752	IFPA	TREE	N32° 19' 33.4700"	W088° 42' 54.5100"	493.0000	0.0000	493.0000	1B (+20/+10)	false	S	128.76 73	2700	621.7673	07-Mar-2023 08:32:36	false
MERD N	BLEUZ	28-032546	IFPA	TERRAIN	N32° 19' 37.1600"	W088° 42' 58.2400"	473.0000	0.0000	473.0000	1B (+20/+10)	false	S	148.69 91	2700	621.6991	07-Mar-2023 08:32:36	false
MERD N	BLEUZ	28-037765	IFPA	TREE	N32° 19' 27.4900"	W088° 43' 00.9800"	491.0000	0.0000	491.0000	1B (+20/+10)	false	S	130.47 49	2700	621.4749	07-Mar-2023 08:32:36	false
MERD N	BLEUZ	28-033536	IFPA	TREE	N32° 19' 25.0300"	W088° 43' 05.1800"	486.0000	0.0000	486.0000	1B (+20/+10)	false	S	135.35 84	2700	621.3584	07-Mar-2023 08:32:36	false
MERD N	BLEUZ	28-032542	IFPA	BUILDIN G	N32° 19' 35.4600"	W088° 42' 59.6900"	473.0000	0.0000	473.0000	1B (+20/+10)	false	S	148.12 65	2700	621.1265	07-Mar-2023 08:32:36	true
MERD N	BLEUZ	28-037063	IFPA	BUILDIN G	N32° 19' 35.7600"	W088° 42' 59.7600"	472.0000	0.0000	472.0000	1B (+20/+10)	false	S	149.11 31	2700	621.1131	07-Mar-2023 08:32:36	true
MERD N	BLEUZ	28-033537	IFPA	TREE	N32° 19' 26.2300"	W088° 43' 04.9600"	483.0000	0.0000	483.0000	1B (+20/+10)	false	S	137.94 6	2700	620.946	07-Mar-2023 08:32:36	false
MERD N	BLEUZ	28-032355	IFPA	TREE	N32° 19' 25.5600"	W088° 42' 55.2800"	511.0000	0.0000	511.0000	1B (+20/+10)	false	S	109.86 15	2700	620.8615	07-Mar-2023 08:32:36	false
MERD N	BLEUZ	28-037831	IFPA	TREE	N32° 19' 27.6700"	W088° 43' 14.5200"	453.0000	0.0000	453.0000	1B (+20/+10)	false	S	167.74 89	2700	620.7489	07-Mar-2023 08:32:36	false
MERD N	BLEUZ	28-037834	IFPA	TREE	N32° 19' 30.7300"	W088° 43' 12.9700"	449.0000	0.0000	449.0000	1B (+20/+10)	false	S	171.65 93	2700	620.6593	07-Mar-2023 08:32:36	false
MERD N	BLEUZ	28-038532	IFPA	TERRAIN	N32° 19' 36.1700"	W088° 42' 59.4800"	471.0000	0.0000	471.0000	1B (+20/+10)	false	S	149.44 06	2700	620.4406	07-Mar-2023 08:32:36	false
MERD N	BLEUZ	28-033271	IFPA	TREE	N32° 19' 35.3900"	W088° 42' 48.8100"	502.0000	0.0000	502.0000	1B (+20/+10)	false	S	118.37 49	2700	620.3749	07-Mar-2023 08:32:36	false
MERD N	BLEUZ	28-046344	IFPA	TRANSMI SSION_LI NE	N32° 20' 48.3300"	W088° 42' 23.8900"	376.0000	61.0000	376.0000	4D (+250/+50)	false	S	244.30 84	2700	620.3084	07-Mar-2023 08:32:36	true
MERD N	BLEUZ	28-036995	IFPA	TERRAIN	N32° 19' 30.4200"	W088° 43' 05.7300"	469.0000	0.0000	469.0000	1B (+20/+10)	false	S	151.16 12	2700	620.1612	07-Mar-2023 08:32:36	false
MERD N	BLEUZ	28-031335	IFPA	TERRAIN	N32° 19' 31.5300"	W088° 43' 05.6200"	466.0000	0.0000	466.0000	1B (+20/+10)	false	S	153.80 88	2700	619.8088	07-Mar-2023 08:32:36	false
MERD N	BLEUZ	28-044015	IFPA	TREE	N32° 19' 50.4500"	W088° 42' 39.0000"	488.0000	0.0000	488.0000	1B (+20/+10)	false	S	131.69 85	2700	619.6985	07-Mar-2023 08:32:36	false

TRSSH (RNAV)

MERD N	BLEUZ	28-033339	IFPA	TREE	N32° 19' 53.0200"	W088° 42' 43.3400"	469.0000	0.0000	469.0000	1B (+20/+10)	false	S	150.31 4	2700	619.314	07-Mar-2023 08:32:36	false
MERD N	BLEUZ	28-031525	IFPA	TREE	N32° 19' 18.7600"	W088° 43' 09.7000"	488.0000	0.0000	488.0000	1B (+20/+10)	false	S	130.99 81	2700	618.9981	07-Mar-2023 08:32:36	false
MERD N	BLEUZ	28-033698	IFPA	TREE	N32° 19' 47.9200"	W088° 42' 49.3100"	466.0000	0.0000	466.0000	1B (+20/+10)	false	S	152.99 7	2700	618.997	07-Mar-2023 08:32:36	false
MERD N	BLEUZ	28-044976	IFPA	TERRAIN	N32° 19' 36.7600"	W088° 43' 01.8600"	461.0000	0.0000	461.0000	1B (+20/+10)	false	S	157.47 44	2700	618.4744	07-Mar-2023 08:32:36	false
MERD N	BLEUZ	28-044184	IFPA	TREE	N32° 19' 34.9600"	W088° 42' 44.4300"	513.0000	0.0000	513.0000	1B (+20/+10)	false	S	105.33 12	2700	618.3312	07-Mar-2023 08:32:36	false
MERD N	BLEUZ	28-033337	IFPA	TREE	N32° 19' 51.5900"	W088° 42' 41.4000"	477.0000	0.0000	477.0000	1B (+20/+10)	false	S	141.24 63	2700	618.2463	07-Mar-2023 08:32:36	false
MERD N	BLEUZ	28-032804	IFPA	TREE	N32° 19' 36.0300"	W088° 42' 37.7200"	528.0000	0.0000	528.0000	1B (+20/+10)	false	S	89.938 3	2700	617.9383	07-Mar-2023 08:32:36	false
MERD N	BLEUZ	28-032385	IFPA	TREE	N32° 19' 42.5000"	W088° 42' 43.8900"	494.0000	0.0000	494.0000	1B (+20/+10)	false	S	123.88 06	2700	617.8806	07-Mar-2023 08:32:36	false
MERD N	BLEUZ	28-032797	IFPA	TREE	N32° 19' 36.3600"	W088° 42' 41.7900"	516.0000	0.0000	516.0000	1B (+20/+10)	false	S	101.87 4	2700	617.874	07-Mar-2023 08:32:36	false
MERD N	BLEUZ	28-031524	IFPA	TREE	N32° 19' 18.3200"	W088° 43' 11.4200"	483.0000	0.0000	483.0000	1B (+20/+10)	false	S	134.50 46	2700	617.5046	07-Mar-2023 08:32:36	false
MERD N	BLEUZ	28-032020	IFPA	TREE	N32° 19' 52.2300"	W088° 42' 43.7900"	468.0000	0.0000	468.0000	1B (+20/+10)	false	S	149.43 95	2700	617.4395	07-Mar-2023 08:32:36	false
MERD N	BLEUZ	28-032323	IFPA	TERRAIN	N32° 19' 54.2500"	W088° 42' 25.1900"	513.0000	0.0000	513.0000	1B (+20/+10)	false	S	104.26 27	2700	617.2627	07-Mar-2023 08:32:36	false
MERD N	BLEUZ	28-031336	IFPA	TREE	N32° 19' 26.3800"	W088° 43' 03.5700"	482.0000	0.0000	482.0000	1B (+20/+10)	false	S	134.56 68	2700	616.5668	07-Mar-2023 08:32:36	false
MERD N	BLEUZ	28-032386	IFPA	TREE	N32° 19' 43.2300"	W088° 42' 43.3100"	492.0000	0.0000	492.0000	1B (+20/+10)	false	S	124.24 25	2700	616.2425	07-Mar-2023 08:32:36	false
MERD N	BLEUZ	28-032456	IFPA	TREE	N32° 19' 32.0800"	W088° 42' 46.3700"	513.0000	0.0000	513.0000	1B (+20/+10)	false	S	102.95 73	2700	615.9573	07-Mar-2023 08:32:36	false
MERD N	BLEUZ	28-031708	IFPA	TREE	N32° 19' 13.7200"	W088° 43' 26.6400"	452.0000	0.0000	452.0000	1B (+20/+10)	false	S	163.65 82	2700	615.6582	07-Mar-2023 08:32:36	false
MERD N	BLEUZ	28-031710	IFPA	TREE	N32° 19' 14.4700"	W088° 43' 22.9200"	460.0000	0.0000	460.0000	1B (+20/+10)	false	S	155.53 88	2700	615.5388	07-Mar-2023 08:32:36	false
MERD N	BLEUZ	28-038533	IFPA	TERRAIN	N32° 19' 36.8100"	W088° 43' 00.3600"	462.0000	0.0000	462.0000	1B (+20/+10)	false	S	153.53 1	2700	615.531	07-Mar-2023 08:32:36	false
MERD N	BLEUZ	28-022243	IFPA	POLE	N32° 19' 28.5300"	W088° 42' 54.4200"	500.0000	36.0000	500.0000	1B (+20/+10)	false	S	115.40 88	2700	615.4088	07-Mar-2023 08:32:36	true
MERD N	BLEUZ	28-036982	IFPA	TERRAIN	N32° 19' 34.9000"	W088° 43' 04.0000"	457.0000	0.0000	457.0000	1B (+20/+10)	false	S	158.35 24	2700	615.3524	07-Mar-2023 08:32:36	false
MERD N	BLEUZ	28-033216	IFPA	TREE	N32° 19' 35.5000"	W088° 42' 47.1800"	501.0000	0.0000	501.0000	1B (+20/+10)	false	S	114.23 76	2700	615.2376	07-Mar-2023 08:32:36	false
MERD N	BLEUZ	28-037038	IFPA	TREE	N32° 19' 54.1200"	W088° 42' 43.7000"	461.0000	0.0000	461.0000	1B (+20/+10)	false	S	154.21 24	2700	615.2124	07-Mar-2023 08:32:36	false
MERD N	BLEUZ	28-032753	IFPA	TERRAIN	N32° 19' 37.8300"	W088° 42' 56.6700"	469.0000	0.0000	469.0000	1B (+20/+10)	false	S	146.21 13	2700	615.2113	07-Mar-2023 08:32:36	false
MERD N	BLEUZ	28-032890	IFPA	TREE	N32° 19' 45.3900"	W088° 42' 36.0300"	505.0000	0.0000	505.0000	1B (+20/+10)	false	S	110.19 5	2700	615.195	07-Mar-2023 08:32:36	false
MERD N	BLEUZ	28-033378	IFPA	TREE	N32° 19' 43.3800"	W088° 42' 49.0000"	475.0000	0.0000	475.0000	1B (+20/+10)	false	S	140.10 23	2700	615.1023	07-Mar-2023 08:32:36	false
MERD N	BLEUZ	28-031315	IFPA	TREE	N32° 19' 26.0000"	W088° 43' 08.5300"	468.0000	0.0000	468.0000	1B (+20/+10)	false	S	147.03 73	2700	615.0373	07-Mar-2023 08:32:36	false

TRSSH (RNAV)

MERD N	BLEUZ	28-032541	IFPA	TERRAIN	N32° 19' 35.5600"	W088° 43' 00.2700"	465.0000	0.0000	465.0000	1B (+20/+10)	false	S	149.96 81	2700	614.9681	07-Mar-2023 08:32:36	false
MERD N	BLEUZ	28-032391	IFPA	TREE	N32° 19' 40.2600"	W088° 42' 36.5200"	517.0000	0.0000	517.0000	1B (+20/+10)	false	S	97.907 3	2700	614.9073	07-Mar-2023 08:32:36	false
MERD N	BLEUZ	28-031305	IFPA	TREE	N32° 19' 28.8600"	W088° 43' 13.0200"	448.0000	0.0000	448.0000	1B (+20/+10)	false	S	166.83 13	2700	614.8313	07-Mar-2023 08:32:36	false
MERD N	BLEUZ	28-031306	IFPA	TREE	N32° 19' 27.7600"	W088° 43' 11.8200"	454.0000	0.0000	454.0000	1B (+20/+10)	false	S	160.65 02	2700	614.6502	07-Mar-2023 08:32:36	false
MERD N	BLEUZ	28-033535	IFPA	TREE	N32° 19' 25.2200"	W088° 43' 06.9100"	474.0000	0.0000	474.0000	1B (+20/+10)	false	S	140.56 43	2700	614.5643	07-Mar-2023 08:32:36	false
MERD N	BLEUZ	28-032028	IFPA	TREE	N32° 19' 26.5300"	W088° 42' 52.3600"	510.0000	0.0000	510.0000	1B (+20/+10)	false	S	104.50 14	2700	614.5014	07-Mar-2023 08:32:36	false
MERD N	BLEUZ	28-045206	IFPA	TREE	N32° 19' 18.1100"	W088° 43' 10.8300"	482.0000	0.0000	482.0000	1B (+20/+10)	false	S	132.34 37	2700	614.3437	07-Mar-2023 08:32:36	false
MERD N	BLEUZ	28-032520	IFPA	TERRAIN	N32° 19' 34.8600"	W088° 43' 01.4400"	463.0000	0.0000	463.0000	1B (+20/+10)	false	S	151.28 94	2700	614.2894	07-Mar-2023 08:32:36	false
MERD N	BLEUZ	28-032098	IFPA	TREE	N32° 19' 50.5000"	W088° 42' 40.2000"	479.0000	0.0000	479.0000	1B (+20/+10)	false	S	135.09 19	2700	614.0919	07-Mar-2023 08:32:36	false
MERD N	BLEUZ	28-037037	IFPA	TREE	N32° 19' 50.9000"	W088° 42' 40.8100"	476.0000	0.0000	476.0000	1B (+20/+10)	false	S	137.81 13	2700	613.8113	07-Mar-2023 08:32:36	false
MERD N	BLEUZ	28-032790	IFPA	TREE	N32° 19' 43.0800"	W088° 42' 47.2500"	479.0000	0.0000	479.0000	1B (+20/+10)	false	S	134.55 05	2700	613.5505	07-Mar-2023 08:32:36	false
MERD N	BLEUZ	28-032893	IFPA	TERRAIN	N32° 20' 02.5400"	W088° 42' 31.0200"	471.0000	0.0000	471.0000	1B (+20/+10)	false	S	142.11 24	2700	613.1124	07-Mar-2023 08:32:36	false
MERD N	BLEUZ	28-031307	IFPA	TREE	N32° 19' 28.7500"	W088° 43' 11.6400"	450.0000	0.0000	450.0000	1B (+20/+10)	false	S	162.78 9	2700	612.789	07-Mar-2023 08:32:36	false
MERD N	BLEUZ	28-044795	IFPA	TREE	N32° 19' 36.1800"	W088° 43' 00.9500"	459.0000	0.0000	459.0000	1B (+20/+10)	false	S	153.46 19	2700	612.4619	07-Mar-2023 08:32:36	false
MERD N	BLEUZ	28-037044	IFPA	TREE	N32° 19' 28.7400"	W088° 42' 51.2500"	505.0000	0.0000	505.0000	1B (+20/+10)	false	S	107.35 18	2700	612.3518	07-Mar-2023 08:32:36	false
MERD N	BLEUZ	28-032012	IFPA	TREE	N32° 19' 49.7400"	W088° 42' 38.0900"	485.0000	0.0000	485.0000	1B (+20/+10)	false	S	127.34 09	2700	612.3409	07-Mar-2023 08:32:36	false
MERD N	BLEUZ	28-043677	IFPA	TREE	N32° 17' 52.3400"	W088° 44' 29.7600"	493.0000	0.0000	493.0000	2C (+50/+20)	false	S	119.24 75	2700	612.2475	07-Mar-2023 08:32:36	false
MERD N	BLEUZ	28-031641	IFPA	TREE	N32° 19' 26.6300"	W088° 43' 09.0800"	462.0000	0.0000	462.0000	1B (+20/+10)	false	S	150.20 44	2700	612.2044	07-Mar-2023 08:32:36	false
MERD N	BLEUZ	28-022248	IFPA	POLE	N32° 19' 40.0700"	W088° 42' 33.8200"	522.0000	79.0000	522.0000	1B (+20/+10)	false	S	90.066 2	2700	612.0662	07-Mar-2023 08:32:36	true
MERD N	BLEUZ	28-031313	IFPA	TREE	N32° 19' 23.5100"	W088° 43' 07.1600"	475.0000	0.0000	475.0000	1B (+20/+10)	false	S	136.70 44	2700	611.7044	07-Mar-2023 08:32:36	false
MERD N	BLEUZ	28-032519	IFPA	TERRAIN	N32° 19' 34.5000"	W088° 43' 02.3100"	459.0000	0.0000	459.0000	1B (+20/+10)	false	S	152.69 79	2700	611.6979	07-Mar-2023 08:32:36	false
MERD N	BLEUZ	28-031612	IFPA	TREE	N32° 19' 25.3800"	W088° 43' 07.8400"	468.0000	0.0000	468.0000	1B (+20/+10)	false	S	143.51 64	2700	611.5164	07-Mar-2023 08:32:36	false
MERD N	BLEUZ	28-033639	IFPA	TREE	N32° 19' 22.4600"	W088° 43' 07.6900"	476.0000	0.0000	476.0000	1B (+20/+10)	false	S	135.35 74	2700	611.3574	07-Mar-2023 08:32:36	false
MERD N	BLEUZ	28-037060	IFPA	TERRAIN	N32° 19' 33.8900"	W088° 43' 03.1300"	457.0000	0.0000	457.0000	1B (+20/+10)	false	S	153.30 7	2700	610.307	07-Mar-2023 08:32:36	false
MERD N	BLEUZ	28-033701	IFPA	TERRAIN	N32° 20' 02.9500"	W088° 42' 28.8200"	473.0000	0.0000	473.0000	1B (+20/+10)	false	S	137.22 33	2700	610.2233	07-Mar-2023 08:32:36	false
MERD N	BLEUZ	28-033270	IFPA	TREE	N32° 19' 32.3400"	W088° 42' 48.0100"	502.0000	0.0000	502.0000	1B (+20/+10)	false	S	108.10 41	2700	610.1041	07-Mar-2023 08:32:36	false

TRSSH (RNAV)

MERD N	BLEUZ	28-022247	IFPA	POLE	N32° 19' 40.0800"	W088° 42' 34.0600"	519.0000	84.0000	519.0000	1B (+20/+10)	false	S	90.744 9	2700	609.7449	07-Mar-2023 08:32:36	true
MERD N	BLEUZ	28-032800	IFPA	TREE	N32° 19' 32.9800"	W088° 42' 38.0000"	527.0000	0.0000	527.0000	1B (+20/+10)	false	S	82.602	2700	609.602	07-Mar-2023 08:32:36	false
MERD N	BLEUZ	28-037117	IFPA	TREE	N32° 19' 25.4400"	W088° 43' 00.4200"	486.0000	0.0000	486.0000	1B (+20/+10)	false	S	123.51 11	2700	609.5111	07-Mar-2023 08:32:36	false
MERD N	BLEUZ	28-033371	IFPA	TERRAIN	N32° 19' 32.9200"	W088° 43' 05.1600"	453.0000	0.0000	453.0000	1B (+20/+10)	false	S	156.24 86	2700	609.2486	07-Mar-2023 08:32:36	false
MERD N	BLEUZ	28-044187	IFPA	TREE	N32° 19' 30.8000"	W088° 42' 46.9800"	508.0000	0.0000	508.0000	1B (+20/+10)	false	S	101.21 69	2700	609.2169	07-Mar-2023 08:32:36	false
MERD N	BLEUZ	28-037403	IFPA	TREE	N32° 19' 32.7800"	W088° 42' 45.7400"	506.0000	0.0000	506.0000	1B (+20/+10)	false	S	103.10 37	2700	609.1037	07-Mar-2023 08:32:36	false
MERD N	BLEUZ	28-031648	IFPA	TERRAIN	N32° 19' 29.1100"	W088° 43' 05.7000"	461.0000	0.0000	461.0000	1B (+20/+10)	false	S	147.60 22	2700	608.6022	07-Mar-2023 08:32:36	false
MERD N	BLEUZ	28-033379	IFPA	TREE	N32° 19' 34.1300"	W088° 42' 45.7000"	502.0000	0.0000	502.0000	1B (+20/+10)	false	S	106.57 88	2700	608.5788	07-Mar-2023 08:32:36	false
MERD N	BLEUZ	28-031498	IFPA	TERRAIN	N32° 19' 29.9100"	W088° 43' 08.9200"	450.0000	0.0000	450.0000	1B (+20/+10)	false	S	158.47 64	2700	608.4764	07-Mar-2023 08:32:36	false
MERD N	BLEUZ	28-044311	IFPA	TERRAIN	N32° 19' 35.9200"	W088° 42' 48.5500"	489.0000	0.0000	489.0000	1B (+20/+10)	false	S	119.07 54	2700	608.0754	07-Mar-2023 08:32:36	false
MERD N	BLEUZ	28-033382	IFPA	TREE	N32° 19' 33.0500"	W088° 42' 35.8600"	531.0000	0.0000	531.0000	1B (+20/+10)	false	S	76.972 7	2700	607.9727	07-Mar-2023 08:32:36	false
MERD N	BLEUZ	28-033446	IFPA	TREE	N32° 19' 18.8800"	W088° 43' 12.3500"	469.0000	0.0000	469.0000	1B (+20/+10)	false	S	138.51 85	2700	607.5185	07-Mar-2023 08:32:36	false
MERD N	BLEUZ	28-032918	IFPA	TERRAIN	N32° 19' 36.5800"	W088° 42' 48.0200"	488.0000	0.0000	488.0000	1B (+20/+10)	false	S	119.38 73	2700	607.3873	07-Mar-2023 08:32:36	false
MERD N	BLEUZ	28-031312	IFPA	TREE	N32° 19' 21.5200"	W088° 43' 07.4700"	475.0000	0.0000	475.0000	1B (+20/+10)	false	S	132.26 43	2700	607.2643	07-Mar-2023 08:32:36	false
MERD N	BLEUZ	28-033738	IFPA	TERRAIN	N32° 19' 31.6800"	W088° 43' 09.6600"	442.0000	0.0000	442.0000	1B (+20/+10)	false	S	165.18 59	2700	607.1859	07-Mar-2023 08:32:36	false
MERD N	BLEUZ	28-031709	IFPA	TREE	N32° 19' 13.3700"	W088° 43' 24.5600"	450.0000	0.0000	450.0000	1B (+20/+10)	false	S	157.07 62	2700	607.0762	07-Mar-2023 08:32:36	false
MERD N	BLEUZ	28-032894	IFPA	TERRAIN	N32° 20' 02.2300"	W088° 42' 29.7500"	469.0000	0.0000	469.0000	1B (+20/+10)	false	S	137.83 87	2700	606.8387	07-Mar-2023 08:32:36	false
MERD N	BLEUZ	28-032504	IFPA	TREE	N32° 19' 39.6800"	W088° 42' 43.8600"	490.0000	0.0000	490.0000	1B (+20/+10)	false	S	116.31 27	2700	606.3127	07-Mar-2023 08:32:36	false
MERD N	BLEUZ	28-032789	IFPA	TREE	N32° 19' 41.2000"	W088° 42' 46.4100"	479.0000	0.0000	479.0000	1B (+20/+10)	false	S	127.27 71	2700	606.2771	07-Mar-2023 08:32:36	false
MERD N	BLEUZ	28-032022	IFPA	TREE	N32° 19' 53.3600"	W088° 42' 44.0900"	453.0000	0.0000	453.0000	1B (+20/+10)	false	S	153.25 46	2700	606.2546	07-Mar-2023 08:32:36	false
MERD N	BLEUZ	28-031613	IFPA	TREE	N32° 19' 23.5500"	W088° 43' 06.1900"	472.0000	0.0000	472.0000	1B (+20/+10)	false	S	134.17 45	2700	606.1745	07-Mar-2023 08:32:36	false
MERD N	BLEUZ	28-045207	IFPA	TERRAIN	N32° 19' 31.9200"	W088° 43' 11.1700"	436.0000	0.0000	436.0000	1B (+20/+10)	false	S	169.92 66	2700	605.9266	07-Mar-2023 08:32:36	false
MERD N	BLEUZ	28-031314	IFPA	TREE	N32° 19' 24.6500"	W088° 43' 07.9300"	464.0000	0.0000	464.0000	1B (+20/+10)	false	S	141.82 31	2700	605.8231	07-Mar-2023 08:32:36	false
MERD N	BLEUZ	28-032618	IFPA	TERRAIN	N32° 19' 37.8000"	W088° 42' 52.1300"	472.0000	0.0000	472.0000	1B (+20/+10)	false	S	133.79 45	2700	605.7945	07-Mar-2023 08:32:36	false
MERD N	BLEUZ	28-038435	IFPA	TREE	N32° 19' 35.1700"	W088° 42' 43.2900"	503.0000	0.0000	503.0000	1B (+20/+10)	false	S	102.79 09	2700	605.7909	07-Mar-2023 08:32:36	false
MERD N	BLEUZ	28-031332	IFPA	TERRAIN	N32° 19' 30.5200"	W088° 43' 08.7500"	446.0000	0.0000	446.0000	1B (+20/+10)	false	S	159.63 37	2700	605.6337	07-Mar-2023 08:32:36	false

TRSSH (RNAV)

MERD N	BLEUZ	28-037002	IFPA	TERRAIN	N32° 19' 37.2500"	W088° 42' 52.1800"	473.0000	0.0000	473.0000	1B (+20/+10)	false	S	132.47 03	2700	605.4703	07-Mar-2023 08:32:36	false
MERD N	BLEUZ	28-038430	IFPA	TREE	N32° 19' 46.2900"	W088° 42' 37.4300"	489.0000	0.0000	489.0000	1B (+20/+10)	false	S	116.38 85	2700	605.3885	07-Mar-2023 08:32:36	false
MERD N	BLEUZ	28-032591	IFPA	TERRAIN	N32° 19' 37.7600"	W088° 42' 55.3200"	463.0000	0.0000	463.0000	1B (+20/+10)	false	S	142.35 69	2700	605.3569	07-Mar-2023 08:32:36	false
MERD N	BLEUZ	28-032453	IFPA	TREE	N32° 19' 32.1400"	W088° 42' 49.7100"	492.0000	0.0000	492.0000	1B (+20/+10)	false	S	112.19 28	2700	604.1928	07-Mar-2023 08:32:36	false
MERD N	BLEUZ	28-037036	IFPA	TREE	N32° 19' 51.7300"	W088° 42' 44.4100"	454.0000	0.0000	454.0000	1B (+20/+10)	false	S	149.79 68	2700	603.7968	07-Mar-2023 08:32:36	false
MERD N	BLEUZ	28-032455	IFPA	TREE	N32° 19' 31.9700"	W088° 42' 48.9900"	494.0000	0.0000	494.0000	1B (+20/+10)	false	S	109.78 5	2700	603.785	07-Mar-2023 08:32:36	false
MERD N	BLEUZ	28-033267	IFPA	TERRAIN	N32° 19' 37.5200"	W088° 42' 52.7300"	469.0000	0.0000	469.0000	1B (+20/+10)	false	S	134.68 17	2700	603.6817	07-Mar-2023 08:32:36	false
MERD N	BLEUZ	28-031531	IFPA	TREE	N32° 19' 17.1000"	W088° 43' 05.5100"	488.0000	0.0000	488.0000	1B (+20/+10)	false	S	115.20 46	2700	603.2046	07-Mar-2023 08:32:36	false
MERD N	BLEUZ	28-032454	IFPA	TREE	N32° 19' 31.4900"	W088° 42' 48.4400"	496.0000	0.0000	496.0000	1B (+20/+10)	false	S	107.01 61	2700	603.0161	07-Mar-2023 08:32:36	false
MERD N	BLEUZ	28-031523	IFPA	TREE	N32° 19' 17.0200"	W088° 43' 11.3800"	472.0000	0.0000	472.0000	1B (+20/+10)	false	S	130.94 5	2700	602.945	07-Mar-2023 08:32:36	false
MERD N	BLEUZ	28-033694	IFPA	TREE	N32° 19' 26.9600"	W088° 42' 59.0800"	479.0000	0.0000	479.0000	1B (+20/+10)	false	S	123.90 46	2700	602.9046	07-Mar-2023 08:32:36	false
MERD N	BLEUZ	28-037730	IFPA	TERRAIN	N32° 19' 32.7800"	W088° 43' 03.5600"	451.0000	0.0000	451.0000	1B (+20/+10)	false	S	151.52 89	2700	602.5289	07-Mar-2023 08:32:36	false
MERD N	BLEUZ	28-032794	IFPA	TREE	N32° 19' 35.4200"	W088° 42' 42.1800"	502.0000	0.0000	502.0000	1B (+20/+10)	false	S	100.43 83	2700	602.4383	07-Mar-2023 08:32:36	false
MERD N	BLEUZ	28-031614	IFPA	TREE	N32° 19' 24.3300"	W088° 43' 05.8200"	467.0000	0.0000	467.0000	1B (+20/+10)	false	S	135.23 95	2700	602.2395	07-Mar-2023 08:32:36	false
MERD N	BLEUZ	28-037835	IFPA	TREE	N32° 19' 24.6900"	W088° 43' 06.7800"	463.0000	0.0000	463.0000	1B (+20/+10)	false	S	138.80 4	2700	601.804	07-Mar-2023 08:32:36	false
MERD N	BLEUZ	28-043864	IFPA	TERRAIN	N32° 19' 37.2300"	W088° 42' 34.6500"	517.0000	0.0000	517.0000	1B (+20/+10)	false	S	84.781 8	2700	601.7818	07-Mar-2023 08:32:36	false
MERD N	BLEUZ	28-032019	IFPA	TREE	N32° 19' 52.3800"	W088° 42' 44.7400"	449.0000	0.0000	449.0000	1B (+20/+10)	false	S	152.41 91	2700	601.4191	07-Mar-2023 08:32:36	false
MERD N	BLEUZ	28-031373	IFPA	TERRAIN	N32° 19' 31.7900"	W088° 43' 03.7500"	452.0000	0.0000	452.0000	1B (+20/+10)	false	S	149.41 72	2700	601.4172	07-Mar-2023 08:32:36	false
MERD N	BLEUZ	28-002111	IFPA	TOWER	N32° 23' 18.0800"	W088° 39' 47.9500"	589.0000	248.0000	589.0000	4D (+250/+50)	false	S	12.379	2700	601.379	07-Mar-2023 08:32:36	true
MERD N	BLEUZ	28-033266	IFPA	TERRAIN	N32° 19' 37.5100"	W088° 42' 53.6500"	464.0000	0.0000	464.0000	1B (+20/+10)	false	S	137.15 52	2700	601.1552	07-Mar-2023 08:32:36	false
MERD N	BLEUZ	28-045198	IFPA	TERRAIN	N32° 19' 31.8100"	W088° 43' 07.6200"	441.0000	0.0000	441.0000	1B (+20/+10)	false	S	159.98 72	2700	600.9872	07-Mar-2023 08:32:36	false
MERD N	BLEUZ	28-032791	IFPA	TREE	N32° 19' 34.0500"	W088° 42' 43.3400"	501.0000	0.0000	501.0000	1B (+20/+10)	false	S	99.953 4	2700	600.9534	07-Mar-2023 08:32:36	false
MERD N	BLEUZ	28-032850	IFPA	TERRAIN	N32° 19' 33.0400"	W088° 42' 34.0200"	529.0000	0.0000	529.0000	1B (+20/+10)	false	S	71.946 2	2700	600.9462	07-Mar-2023 08:32:36	false
MERD N	BLEUZ	28-031529	IFPA	TREE	N32° 19' 16.0900"	W088° 43' 05.9100"	487.0000	0.0000	487.0000	1B (+20/+10)	false	S	113.61 05	2700	600.6105	07-Mar-2023 08:32:36	false
MERD N	BLEUZ	28-038441	IFPA	TREE	N32° 19' 20.2500"	W088° 43' 09.5700"	466.0000	0.0000	466.0000	1B (+20/+10)	false	S	134.60 01	2700	600.6001	07-Mar-2023 08:32:36	false
MERD N	BLEUZ	28-038427	IFPA	TREE	N32° 19' 44.7800"	W088° 42' 48.1400"	459.0000	0.0000	459.0000	1B (+20/+10)	false	S	141.48 2	2700	600.482	07-Mar-2023 08:32:36	false

TRSSH (RNAV)

MERD N	BLEUZ	28-032917	IFPA	TERRAIN	N32° 19' 36.5700"	W088° 42' 48.7300"	479.0000	0.0000	479.0000	1B (+20/+10)	false	S	121.29 01	2700	600.2901	07-Mar-2023 08:32:36	false
MERD N	BLEUZ	28-043781	IFPA	TREE	N32° 19' 30.7900"	W088° 42' 32.9500"	537.0000	0.0000	537.0000	1B (+20/+10)	false	S	63.065 3	2700	600.0653	07-Mar-2023 08:32:36	false
MERD N	BLEUZ	28-044430	IFPA	TREE	N32° 19' 25.8600"	W088° 42' 52.8300"	496.0000	0.0000	496.0000	1B (+20/+10)	false	S	104.0	2700	600.0	07-Mar-2023 08:32:36	false
MERD N	BLEUZ	28-032662	IFPA	TERRAIN	N32° 19' 35.6700"	W088° 42' 49.0100"	480.0000	0.0000	480.0000	1B (+20/+10)	false	S	119.66 17	2700	599.6617	07-Mar-2023 08:32:36	false
MERD N	BLEUZ	28-032799	IFPA	TERRAIN	N32° 19' 37.5600"	W088° 42' 41.9700"	494.0000	0.0000	494.0000	1B (+20/+10)	false	S	105.54 88	2700	599.5488	07-Mar-2023 08:32:36	false
MERD N	BLEUZ	28-046405	IFPA	TRANSMI SSION_LI NE	N32° 18' 36.9800"	W088° 44' 17.2700"	395.0000	79.0000	395.0000	4D (+250/+50)	false	S	203.76 21	2700	598.7621	07-Mar-2023 08:32:36	true
MERD N	BLEUZ	28-036996	IFPA	TREE	N32° 19' 26.5200"	W088° 43' 01.9400"	468.0000	0.0000	468.0000	1B (+20/+10)	false	S	130.50 88	2700	598.5088	07-Mar-2023 08:32:36	false
MERD N	BLEUZ	28-032018	IFPA	TREE	N32° 19' 50.6300"	W088° 42' 45.0000"	450.0000	0.0000	450.0000	1B (+20/+10)	false	S	148.47 98	2700	598.4798	07-Mar-2023 08:32:36	false
MERD N	BLEUZ	28-031646	IFPA	TERRAIN	N32° 19' 27.9600"	W088° 43' 05.9700"	453.0000	0.0000	453.0000	1B (+20/+10)	false	S	145.28 32	2700	598.2832	07-Mar-2023 08:32:36	false
MERD N	BLEUZ	28-032630	IFPA	TERRAIN	N32° 19' 36.0100"	W088° 42' 49.3500"	476.0000	0.0000	476.0000	1B (+20/+10)	false	S	121.48 82	2700	597.4882	07-Mar-2023 08:32:36	false
MERD N	BLEUZ	28-022240	IFPA	POLE	N32° 19' 24.9400"	W088° 42' 55.6300"	488.0000	40.0000	488.0000	1B (+20/+10)	false	S	109.16 68	2700	597.1668	07-Mar-2023 08:32:36	true
MERD N	BLEUZ	28-032849	IFPA	TREE	N32° 19' 31.4100"	W088° 42' 32.0000"	535.0000	0.0000	535.0000	1B (+20/+10)	false	S	62.129 8	2700	597.1298	07-Mar-2023 08:32:36	false
MERD N	BLEUZ	28-045201	IFPA	TERRAIN	N32° 19' 31.4000"	W088° 43' 08.4200"	436.0000	0.0000	436.0000	1B (+20/+10)	false	S	161.07 29	2700	597.0729	07-Mar-2023 08:32:36	false
MERD N	BLEUZ	28-045200	IFPA	TREE	N32° 19' 21.4800"	W088° 43' 08.5100"	462.0000	0.0000	462.0000	1B (+20/+10)	false	S	134.98 44	2700	596.9844	07-Mar-2023 08:32:36	false
MERD N	BLEUZ	28-022356	IFPA	BUILDIN G	N32° 19' 27.8000"	W088° 42' 54.9600"	482.0000	18.0000	482.0000	1B (+20/+10)	false	S	114.93 83	2700	596.9383	07-Mar-2023 08:32:36	true
MERD N	BLEUZ	28-031484	IFPA	TREE	N32° 19' 15.2200"	W088° 43' 13.4400"	465.0000	0.0000	465.0000	1B (+20/+10)	false	S	131.76 54	2700	596.7654	07-Mar-2023 08:32:36	false
MERD N	BLEUZ	28-043862	IFPA	TREE	N32° 19' 28.3900"	W088° 42' 33.6500"	538.0000	0.0000	538.0000	1B (+20/+10)	false	S	58.595 8	2700	596.5958	07-Mar-2023 08:32:36	false
MERD N	BLEUZ	28-031334	IFPA	TERRAIN	N32° 19' 30.3500"	W088° 43' 04.4400"	449.0000	0.0000	449.0000	1B (+20/+10)	false	S	147.46 97	2700	596.4697	07-Mar-2023 08:32:36	false
MERD N	BLEUZ	28-032661	IFPA	TERRAIN	N32° 19' 36.8200"	W088° 42' 49.2800"	473.0000	0.0000	473.0000	1B (+20/+10)	false	S	123.44 83	2700	596.4483	07-Mar-2023 08:32:36	false
MERD N	BLEUZ	28-038508	IFPA	TREE	N32° 19' 32.0700"	W088° 42' 36.6000"	520.0000	0.0000	520.0000	1B (+20/+10)	false	S	76.381 8	2700	596.3818	07-Mar-2023 08:32:36	false
MERD N	BLEUZ	28-045199	IFPA	TREE	N32° 19' 19.5500"	W088° 43' 08.2500"	467.0000	0.0000	467.0000	1B (+20/+10)	false	S	129.15 46	2700	596.1546	07-Mar-2023 08:32:36	false
MERD N	BLEUZ	28-033640	IFPA	TREE	N32° 19' 21.8500"	W088° 43' 06.3000"	466.0000	0.0000	466.0000	1B (+20/+10)	false	S	129.96 07	2700	595.9607	07-Mar-2023 08:32:36	false
MERD N	BLEUZ	28-031526	IFPA	TREE	N32° 19' 20.1500"	W088° 43' 10.3200"	459.0000	0.0000	459.0000	1B (+20/+10)	false	S	136.37 29	2700	595.3729	07-Mar-2023 08:32:36	false
MERD N	BLEUZ	28-044310	IFPA	TERRAIN	N32° 19' 35.5500"	W088° 42' 48.2700"	478.0000	0.0000	478.0000	1B (+20/+10)	false	S	117.33 23	2700	595.3323	07-Mar-2023 08:32:36	false
MERD N	BLEUZ	28-032928	IFPA	TREE	N32° 19' 44.4100"	W088° 42' 46.9600"	458.0000	0.0000	458.0000	1B (+20/+10)	false	S	137.29 33	2700	595.2933	07-Mar-2023 08:32:36	false
MERD N	BLEUZ	28-045203	IFPA	TREE	N32° 19' 21.3100"	W088° 43' 09.5200"	458.0000	0.0000	458.0000	1B (+20/+10)	false	S	137.27 8	2700	595.278	07-Mar-2023 08:32:36	false

TRSSH (RNAV)



MERD N	BLEUZ	28-033269	IFPA	TERRAIN	N32° 19' 35.1500"	W088° 42' 49.3500"	476.0000	0.0000	476.0000	1B (+20/+10)	false	S	119.20 52	2700	595.2052	07-Mar-2023 08:32:36	false
MERD N	BLEUZ	28-031372	IFPA	TERRAIN	N32° 19' 30.7700"	W088° 43' 03.4500"	449.0000	0.0000	449.0000	1B (+20/+10)	false	S	145.89 43	2700	594.8943	07-Mar-2023 08:32:36	false
MERD N	BLEUZ	28-022239	IFPA	POLE	N32° 19' 24.9400"	W088° 42' 57.9700"	479.0000	36.0000	479.0000	1B (+20/+10)	false	S	115.52 58	2700	594.5258	07-Mar-2023 08:32:36	true
MERD N	BLEUZ	28-037830	IFPA	TREE	N32° 19' 20.9700"	W088° 43' 10.6600"	455.0000	0.0000	455.0000	1B (+20/+10)	false	S	139.47 36	2700	594.4736	07-Mar-2023 08:32:36	false
MERD N	BLEUZ	28-031791	IFPA	TREE	N32° 19' 20.3400"	W088° 43' 06.8500"	467.0000	0.0000	467.0000	1B (+20/+10)	false	S	127.44 7	2700	594.447	07-Mar-2023 08:32:36	false
MERD N	BLEUZ	28-033445	IFPA	TREE	N32° 19' 18.4900"	W088° 43' 13.8000"	453.0000	0.0000	453.0000	1B (+20/+10)	false	S	141.42 39	2700	594.4239	07-Mar-2023 08:32:36	false
MERD N	BLEUZ	28-032870	IFPA	TREE	N32° 19' 46.2900"	W088° 42' 48.4300"	448.0000	0.0000	448.0000	1B (+20/+10)	false	S	146.27 86	2700	594.2786	07-Mar-2023 08:32:36	false
MERD N	BLEUZ	28-033697	IFPA	TREE	N32° 19' 45.2600"	W088° 42' 47.3500"	453.0000	0.0000	453.0000	1B (+20/+10)	false	S	140.60 96	2700	593.6096	07-Mar-2023 08:32:36	false
MERD N	BLEUZ	28-033737	IFPA	TERRAIN	N32° 19' 29.3500"	W088° 43' 07.8500"	439.0000	0.0000	439.0000	1B (+20/+10)	false	S	154.08 21	2700	593.0821	07-Mar-2023 08:32:36	false
MERD N	BLEUZ	28-022355	IFPA	BUILDIN G	N32° 19' 27.5400"	W088° 42' 55.2600"	478.0000	15.0000	478.0000	1B (+20/+10)	false	S	115.06 34	2700	593.0634	07-Mar-2023 08:32:36	true
MERD N	BLEUZ	28-025618	IFPA	TREE	N32° 17' 52.4200"	W088° 44' 31.8000"	468.0000	0.0000	468.0000	2C (+50/+20)	false	S	125.00 63	2700	593.0063	07-Mar-2023 08:32:36	false
MERD N	BLEUZ	28-038473	IFPA	TREE	N32° 19' 17.6800"	W088° 43' 15.1200"	450.0000	0.0000	450.0000	1B (+20/+10)	false	S	142.86 12	2700	592.8612	07-Mar-2023 08:32:36	false
MERD N	BLEUZ	28-031619	IFPA	TREE	N32° 19' 24.0700"	W088° 43' 03.7200"	464.0000	0.0000	464.0000	1B (+20/+10)	false	S	128.84 24	2700	592.8424	07-Mar-2023 08:32:36	false
MERD N	BLEUZ	28-031638	IFPA	TREE	N32° 19' 23.5200"	W088° 43' 00.5200"	474.0000	0.0000	474.0000	1B (+20/+10)	false	S	118.68 61	2700	592.6861	07-Mar-2023 08:32:36	false
MERD N	BLEUZ	28-032848	IFPA	TREE	N32° 19' 24.5500"	W088° 42' 33.7500"	544.0000	0.0000	544.0000	1B (+20/+10)	false	S	48.673	2700	592.673	07-Mar-2023 08:32:36	false
MERD N	BLEUZ	28-032631	IFPA	TERRAIN	N32° 19' 36.4900"	W088° 42' 49.4400"	469.0000	0.0000	469.0000	1B (+20/+10)	false	S	123.00 71	2700	592.0071	07-Mar-2023 08:32:36	false
MERD N	BLEUZ	28-033708	IFPA	TREE	N32° 19' 17.6800"	W088° 43' 05.8600"	474.0000	0.0000	474.0000	1B (+20/+10)	false	S	117.69 54	2700	591.6954	07-Mar-2023 08:32:36	false
MERD N	BLEUZ	28-031639	IFPA	TREE	N32° 19' 24.3600"	W088° 43' 00.7900"	470.0000	0.0000	470.0000	1B (+20/+10)	false	S	121.64 97	2700	591.6497	07-Mar-2023 08:32:36	false
MERD N	BLEUZ	28-032509	IFPA	TREE	N32° 19' 26.1200"	W088° 42' 51.6200"	490.0000	0.0000	490.0000	1B (+20/+10)	false	S	101.40 2	2700	591.402	07-Mar-2023 08:32:36	false
MERD N	BLEUZ	28-032629	IFPA	TERRAIN	N32° 19' 36.5400"	W088° 42' 49.8800"	467.0000	0.0000	467.0000	1B (+20/+10)	false	S	124.33 55	2700	591.3355	07-Mar-2023 08:32:36	false
MERD N	BLEUZ	28-038489	IFPA	TERRAIN	N32° 19' 35.2600"	W088° 42' 49.6500"	471.0000	0.0000	471.0000	1B (+20/+10)	false	S	120.31 24	2700	591.3124	07-Mar-2023 08:32:36	false
MERD N	BLEUZ	28-031528	IFPA	TREE	N32° 19' 15.0600"	W088° 43' 05.8600"	480.0000	0.0000	480.0000	1B (+20/+10)	false	S	110.74 04	2700	590.7404	07-Mar-2023 08:32:36	false
MERD N	BLEUZ	28-038458	IFPA	TREE	N32° 19' 23.9900"	W088° 42' 58.1800"	477.0000	0.0000	477.0000	1B (+20/+10)	false	S	113.57 46	2700	590.5746	07-Mar-2023 08:32:36	false
MERD N	BLEUZ	28-032916	IFPA	TERRAIN	N32° 19' 35.4400"	W088° 42' 47.6300"	475.0000	0.0000	475.0000	1B (+20/+10)	false	S	115.30 11	2700	590.3011	07-Mar-2023 08:32:36	false
MERD N	BLEUZ	28-032621	IFPA	TERRAIN	N32° 19' 34.1800"	W088° 42' 49.9500"	472.0000	0.0000	472.0000	1B (+20/+10)	false	S	118.26 06	2700	590.2606	07-Mar-2023 08:32:36	false
MERD N	BLEUZ	28-031644	IFPA	TERRAIN	N32° 19' 28.1200"	W088° 43' 08.3500"	438.0000	0.0000	438.0000	1B (+20/+10)	false	S	152.17 58	2700	590.1758	07-Mar-2023 08:32:36	false

TRSSH (RNAV)

MERD N	BLEUZ	28-031488	IFPA	TREE	N32° 19' 15.0000"	W088° 43' 10.8200"	466.0000	0.0000	466.0000	1B (+20/+10)	false	S	124.06 09	2700	590.0609	07-Mar-2023 08:32:36	false
MERD N	BLEUZ	28-031793	IFPA	TREE	N32° 19' 17.6800"	W088° 43' 04.1100"	477.0000	0.0000	477.0000	1B (+20/+10)	false	S	112.93 95	2700	589.9395	07-Mar-2023 08:32:36	false
MERD N	BLEUZ	28-031485	IFPA	TREE	N32° 19' 17.0300"	W088° 43' 14.2900"	451.0000	0.0000	451.0000	1B (+20/+10)	false	S	138.88	2700	589.88	07-Mar-2023 08:32:36	false
MERD N	BLEUZ	28-032457	IFPA	TREE	N32° 19' 25.7300"	W088° 42' 36.6600"	530.0000	0.0000	530.0000	1B (+20/+10)	false	S	59.713 4	2700	589.7134	07-Mar-2023 08:32:36	false
MERD N	BLEUZ	28-044788	IFPA	TREE	N32° 19' 22.9700"	W088° 42' 59.5700"	475.0000	0.0000	475.0000	1B (+20/+10)	false	S	114.64 43	2700	589.6443	07-Mar-2023 08:32:36	false
MERD N	BLEUZ	28-031486	IFPA	TREE	N32° 19' 17.4300"	W088° 43' 13.0300"	453.0000	0.0000	453.0000	1B (+20/+10)	false	S	136.51 75	2700	589.5175	07-Mar-2023 08:32:36	false
MERD N	BLEUZ	28-032505	IFPA	TREE	N32° 19' 40.9800"	W088° 42' 44.0000"	469.0000	0.0000	469.0000	1B (+20/+10)	false	S	120.14 43	2700	589.1443	07-Mar-2023 08:32:36	false
MERD N	BLEUZ	28-031487	IFPA	TREE	N32° 19' 14.9300"	W088° 43' 11.8700"	462.0000	0.0000	462.0000	1B (+20/+10)	false	S	126.72 87	2700	588.7287	07-Mar-2023 08:32:36	false
MERD N	BLEUZ	28-031617	IFPA	TREE	N32° 19' 21.3700"	W088° 43' 00.9500"	474.0000	0.0000	474.0000	1B (+20/+10)	false	S	114.14 72	2700	588.1472	07-Mar-2023 08:32:36	false
MERD N	BLEUZ	28-031530	IFPA	TREE	N32° 19' 17.2300"	W088° 43' 06.7400"	469.0000	0.0000	469.0000	1B (+20/+10)	false	S	118.89 24	2700	587.8924	07-Mar-2023 08:32:36	false
MERD N	BLEUZ	28-032353	IFPA	TREE	N32° 19' 24.2700"	W088° 42' 57.2700"	476.0000	0.0000	476.0000	1B (+20/+10)	false	S	111.84 49	2700	587.8449	07-Mar-2023 08:32:36	false
MERD N	BLEUZ	28-045424	IFPA	TREE	N32° 19' 16.0800"	W088° 43' 13.1700"	454.0000	0.0000	454.0000	1B (+20/+10)	false	S	133.31 44	2700	587.3144	07-Mar-2023 08:32:36	false
MERD N	BLEUZ	28-032619	IFPA	TERRAIN	N32° 19' 33.0200"	W088° 42' 50.7300"	470.0000	0.0000	470.0000	1B (+20/+10)	false	S	117.30 08	2700	587.3008	07-Mar-2023 08:32:36	false
MERD N	BLEUZ	28-037816	IFPA	TREE	N32° 19' 22.3800"	W088° 43' 01.1100"	470.0000	0.0000	470.0000	1B (+20/+10)	false	S	117.26 32	2700	587.2632	07-Mar-2023 08:32:36	false
MERD N	BLEUZ	28-032425	IFPA	TERRAIN	N32° 19' 30.1900"	W088° 42' 53.0500"	471.0000	0.0000	471.0000	1B (+20/+10)	false	S	116.09 25	2700	587.0925	07-Mar-2023 08:32:36	false
MERD N	BLEUZ	28-031496	IFPA	TERRAIN	N32° 19' 29.1600"	W088° 43' 04.7200"	442.0000	0.0000	442.0000	1B (+20/+10)	false	S	145.07 17	2700	587.0717	07-Mar-2023 08:32:36	false
MERD N	BLEUZ	28-037131	IFPA	TERRAIN	N32° 19' 37.2100"	W088° 42' 38.0000"	493.0000	0.0000	493.0000	1B (+20/+10)	false	S	93.831 8	2700	586.8318	07-Mar-2023 08:32:36	false
MERD N	BLEUZ	28-037723	IFPA	TERRAIN	N32° 19' 28.4200"	W088° 42' 55.0400"	470.0000	0.0000	470.0000	1B (+20/+10)	false	S	116.80 16	2700	586.8016	07-Mar-2023 08:32:36	false
MERD N	BLEUZ	28-031481	IFPA	TREE	N32° 19' 13.7800"	W088° 43' 13.0000"	460.0000	0.0000	460.0000	1B (+20/+10)	false	S	126.74 71	2700	586.7471	07-Mar-2023 08:32:36	false
MERD N	BLEUZ	28-031527	IFPA	TREE	N32° 19' 15.7400"	W088° 43' 06.9600"	471.0000	0.0000	471.0000	1B (+20/+10)	false	S	115.53 5	2700	586.535	07-Mar-2023 08:32:36	false
MERD N	BLEUZ	28-032506	IFPA	TREE	N32° 19' 41.1100"	W088° 42' 43.2200"	468.0000	0.0000	468.0000	1B (+20/+10)	false	S	118.36 99	2700	586.3699	07-Mar-2023 08:32:36	false
MERD N	BLEUZ	28-032452	IFPA	TERRAIN	N32° 19' 31.9500"	W088° 42' 51.3900"	470.0000	0.0000	470.0000	1B (+20/+10)	false	S	116.25 38	2700	586.2538	07-Mar-2023 08:32:36	false
MERD N	BLEUZ	28-032384	IFPA	TREE	N32° 19' 39.7500"	W088° 42' 41.5500"	476.0000	0.0000	476.0000	1B (+20/+10)	false	S	110.22 14	2700	586.2214	07-Mar-2023 08:32:36	false
MERD N	BLEUZ	28-032919	IFPA	TERRAIN	N32° 19' 35.7300"	W088° 42' 46.9200"	472.0000	0.0000	472.0000	1B (+20/+10)	false	S	114.14 16	2700	586.1416	07-Mar-2023 08:32:36	false
MERD N	BLEUZ	28-022241	IFPA	SIGN	N32° 19' 27.8500"	W088° 42' 55.6900"	469.0000	15.0000	469.0000	1B (+20/+10)	false	S	117.05 48	2700	586.0548	07-Mar-2023 08:32:36	true
MERD N	BLEUZ	28-032798	IFPA	TERRAIN	N32° 19' 36.6900"	W088° 42' 41.4700"	484.0000	0.0000	484.0000	1B (+20/+10)	false	S	101.88 05	2700	585.8805	07-Mar-2023 08:32:36	false

TRSSH (RNAV)

MERD N	BLEUZ	28-044428	IFPA	TERRAIN	N32° 19' 30.1800"	W088° 42' 52.6000"	471.0000	0.0000	471.0000	1B (+20/+10)	false	S	114.84 31	2700	585.8431	07-Mar-2023 08:32:36	false
MERD N	BLEUZ	28-031618	IFPA	TREE	N32° 19' 23.2700"	W088° 42' 58.9400"	472.0000	0.0000	472.0000	1B (+20/+10)	false	S	113.72 86	2700	585.7286	07-Mar-2023 08:32:36	false
MERD N	BLEUZ	28-032513	IFPA	TERRAIN	N32° 19' 27.7300"	W088° 42' 55.5200"	469.0000	0.0000	469.0000	1B (+20/+10)	false	S	116.27 43	2700	585.2743	07-Mar-2023 08:32:36	false
MERD N	BLEUZ	28-031482	IFPA	TREE	N32° 19' 14.2100"	W088° 43' 13.7300"	455.0000	0.0000	455.0000	1B (+20/+10)	false	S	129.87 25	2700	584.8725	07-Mar-2023 08:32:36	false
MERD N	BLEUZ	28-032025	IFPA	TERRAIN	N32° 19' 28.7600"	W088° 42' 55.6300"	465.0000	0.0000	465.0000	1B (+20/+10)	false	S	119.30 75	2700	584.3075	07-Mar-2023 08:32:36	false
MERD N	BLEUZ	28-032502	IFPA	TERRAIN	N32° 19' 36.8400"	W088° 42' 36.6300"	495.0000	0.0000	495.0000	1B (+20/+10)	false	S	89.126 7	2700	584.1267	07-Mar-2023 08:32:36	false
MERD N	BLEUZ	28-033544	IFPA	TREE	N32° 19' 24.3800"	W088° 43' 02.9500"	456.0000	0.0000	456.0000	1B (+20/+10)	false	S	127.57 27	2700	583.5727	07-Mar-2023 08:32:36	false
MERD N	BLEUZ	28-032422	IFPA	TERRAIN	N32° 19' 30.6000"	W088° 42' 53.5100"	465.0000	0.0000	465.0000	1B (+20/+10)	false	S	118.43 1	2700	583.431	07-Mar-2023 08:32:36	false
MERD N	BLEUZ	28-032354	IFPA	TREE	N32° 19' 24.2200"	W088° 42' 56.3800"	474.0000	0.0000	474.0000	1B (+20/+10)	false	S	109.29 36	2700	583.2936	07-Mar-2023 08:32:36	false
MERD N	BLEUZ	28-044975	IFPA	TREE	N32° 19' 21.6300"	W088° 43' 01.7500"	466.0000	0.0000	466.0000	1B (+20/+10)	false	S	117.01 15	2700	583.0115	07-Mar-2023 08:32:36	false
MERD N	BLEUZ	28-033444	IFPA	TREE	N32° 19' 14.9000"	W088° 43' 12.5700"	454.0000	0.0000	454.0000	1B (+20/+10)	false	S	128.55 15	2700	582.5515	07-Mar-2023 08:32:36	false
MERD N	BLEUZ	28-032512	IFPA	TERRAIN	N32° 19' 27.4800"	W088° 42' 55.0900"	468.0000	0.0000	468.0000	1B (+20/+10)	false	S	114.44 21	2700	582.4421	07-Mar-2023 08:32:36	false
MERD N	BLEUZ	28-032030	IFPA	TERRAIN	N32° 19' 28.0900"	W088° 42' 54.4800"	468.0000	0.0000	468.0000	1B (+20/+10)	false	S	114.40 38	2700	582.4038	07-Mar-2023 08:32:36	false
MERD N	BLEUZ	28-044436	IFPA	TERRAIN	N32° 19' 29.1400"	W088° 42' 54.8700"	464.0000	0.0000	464.0000	1B (+20/+10)	false	S	118.25 1	2700	582.251	07-Mar-2023 08:32:36	false
MERD N	BLEUZ	28-022354	IFPA	BUILDIN G	N32° 19' 25.7300"	W088° 42' 56.2800"	469.0000	11.0000	469.0000	1B (+20/+10)	false	S	113.03 03	2700	582.0303	07-Mar-2023 08:32:36	true
MERD N	BLEUZ	28-037043	IFPA	TERRAIN	N32° 19' 29.8400"	W088° 42' 53.6800"	465.0000	0.0000	465.0000	1B (+20/+10)	false	S	116.87 54	2700	581.8754	07-Mar-2023 08:32:36	false
MERD N	BLEUZ	28-038800	IFPA	TERRAIN	N32° 19' 29.0200"	W088° 42' 54.1000"	466.0000	0.0000	466.0000	1B (+20/+10)	false	S	115.83 99	2700	581.8399	07-Mar-2023 08:32:36	false
MERD N	BLEUZ	28-031522	IFPA	TREE	N32° 19' 16.6600"	W088° 43' 12.3800"	449.0000	0.0000	449.0000	1B (+20/+10)	false	S	132.70 71	2700	581.7071	07-Mar-2023 08:32:36	false
MERD N	BLEUZ	28-033352	IFPA	TERRAIN	N32° 19' 28.4200"	W088° 42' 53.8900"	468.0000	0.0000	468.0000	1B (+20/+10)	false	S	113.67 65	2700	581.6765	07-Mar-2023 08:32:36	false
MERD N	BLEUZ	28-031483	IFPA	TREE	N32° 19' 13.0200"	W088° 43' 11.8500"	460.0000	0.0000	460.0000	1B (+20/+10)	false	S	121.60 43	2700	581.6043	07-Mar-2023 08:32:36	false
MERD N	BLEUZ	28-022353	IFPA	BUILDIN G	N32° 19' 25.4800"	W088° 42' 55.8100"	470.0000	13.0000	470.0000	1B (+20/+10)	false	S	111.08 94	2700	581.0894	07-Mar-2023 08:32:36	true
MERD N	BLEUZ	28-032031	IFPA	TERRAIN	N32° 19' 28.8300"	W088° 42' 53.4900"	467.0000	0.0000	467.0000	1B (+20/+10)	false	S	113.67 79	2700	580.6779	07-Mar-2023 08:32:36	false
MERD N	BLEUZ	28-044539	IFPA	TERRAIN	N32° 19' 27.2400"	W088° 42' 56.0000"	464.0000	0.0000	464.0000	1B (+20/+10)	false	S	116.27 79	2700	580.2779	07-Mar-2023 08:32:36	false
MERD N	BLEUZ	28-022352	IFPA	BUILDIN G	N32° 19' 25.4700"	W088° 42' 56.2500"	468.0000	12.0000	468.0000	1B (+20/+10)	false	S	112.25 86	2700	580.2586	07-Mar-2023 08:32:36	true
MERD N	BLEUZ	28-037717	IFPA	TREE	N32° 19' 23.2700"	W088° 42' 57.5300"	470.0000	0.0000	470.0000	1B (+20/+10)	false	S	109.89 69	2700	579.8969	07-Mar-2023 08:32:36	false
MERD N	BLEUZ	28-031796	IFPA	TREE	N32° 19' 19.0400"	W088° 43' 02.6200"	467.0000	0.0000	467.0000	1B (+20/+10)	false	S	112.50 04	2700	579.5004	07-Mar-2023 08:32:36	false

TRSSH (RNAV)

MERD N	BLEUZ	28-038507	IFPA	TREE	N32° 19' 29.7500"	W088° 42' 48.4300"	477.0000	0.0000	477.0000	1B (+20/+10)	false	S	102.36 98	2700	579.3698	07-Mar-2023 08:32:36	false
MERD N	BLEUZ	28-044983	IFPA	TERRAIN	N32° 19' 28.0200"	W088° 43' 06.6200"	432.0000	0.0000	432.0000	1B (+20/+10)	false	S	147.20 89	2700	579.2089	07-Mar-2023 08:32:36	false
MERD N	BLEUZ	28-046403	IFPA	TRANSMI SSION_LI NE	N32° 17' 56.5500"	W088° 44' 35.8700"	432.0000	66.0000	432.0000	4D (+250/+50)	false	S	147.03 23	2700	579.0323	07-Mar-2023 08:32:36	true
MERD N	BLEUZ	28-025567	IFPA	TREE	N32° 17' 45.7600"	W088° 44' 36.4700"	459.0000	0.0000	459.0000	2C (+50/+20)	false	S	120.02 92	2700	579.0292	07-Mar-2023 08:32:36	false
MERD N	BLEUZ	28-032511	IFPA	TERRAIN	N32° 19' 27.0300"	W088° 42' 55.6800"	464.0000	0.0000	464.0000	1B (+20/+10)	false	S	114.85 08	2700	578.8508	07-Mar-2023 08:32:36	false
MERD N	BLEUZ	28-031532	IFPA	TREE	N32° 19' 16.8200"	W088° 43' 03.9400"	468.0000	0.0000	468.0000	1B (+20/+10)	false	S	110.19 46	2700	578.1946	07-Mar-2023 08:32:36	false
MERD N	BLEUZ	28-021996	IFPA	STACK	N32° 17' 35.9600"	W088° 44' 44.9700"	461.0000	179.0000	461.0000	1A (+20/+3)	false	S	117.13 4	2700	578.134	07-Mar-2023 08:32:36	true
MERD N	BLEUZ	28-033351	IFPA	TERRAIN	N32° 19' 27.6900"	W088° 42' 54.1900"	465.0000	0.0000	465.0000	1B (+20/+10)	false	S	112.55 38	2700	577.5538	07-Mar-2023 08:32:36	false
MERD N	BLEUZ	28-033447	IFPA	TREE	N32° 19' 14.3700"	W088° 43' 06.9700"	465.0000	0.0000	465.0000	1B (+20/+10)	false	S	111.92 54	2700	576.9254	07-Mar-2023 08:32:36	false
MERD N	BLEUZ	28-031642	IFPA	TERRAIN	N32° 19' 27.0100"	W088° 43' 08.2200"	428.0000	0.0000	428.0000	1B (+20/+10)	false	S	148.87 59	2700	576.8759	07-Mar-2023 08:32:36	false
MERD N	BLEUZ	28-031795	IFPA	TREE	N32° 19' 17.6400"	W088° 43' 02.8800"	467.0000	0.0000	467.0000	1B (+20/+10)	false	S	109.49 06	2700	576.4906	07-Mar-2023 08:32:36	false
MERD N	BLEUZ	28-032510	IFPA	TERRAIN	N32° 19' 26.4600"	W088° 42' 55.6800"	463.0000	0.0000	463.0000	1B (+20/+10)	false	S	113.33 77	2700	576.3377	07-Mar-2023 08:32:36	false
MERD N	BLEUZ	28-033353	IFPA	TERRAIN	N32° 19' 28.2200"	W088° 42' 53.4700"	464.0000	0.0000	464.0000	1B (+20/+10)	false	S	112.00 42	2700	576.0042	07-Mar-2023 08:32:36	false
MERD N	BLEUZ	28-031643	IFPA	TERRAIN	N32° 19' 26.7200"	W088° 43' 07.0400"	431.0000	0.0000	431.0000	1B (+20/+10)	false	S	144.89 94	2700	575.8994	07-Mar-2023 08:32:36	false
MERD N	BLEUZ	28-031616	IFPA	TREE	N32° 19' 20.5000"	W088° 43' 02.3400"	459.0000	0.0000	459.0000	1B (+20/+10)	false	S	115.61 52	2700	574.6152	07-Mar-2023 08:32:36	false
MERD N	BLEUZ	28-032397	IFPA	TERRAIN	N32° 19' 26.2900"	W088° 42' 56.2400"	460.0000	0.0000	460.0000	1B (+20/+10)	false	S	114.40 82	2700	574.4082	07-Mar-2023 08:32:36	false
MERD N	BLEUZ	28-032035	IFPA	TERRAIN	N32° 19' 29.5700"	W088° 42' 55.5800"	453.0000	0.0000	453.0000	1B (+20/+10)	false	S	121.32 19	2700	574.3219	07-Mar-2023 08:32:36	false
MERD N	BLEUZ	28-032396	IFPA	TERRAIN	N32° 19' 25.9100"	W088° 42' 55.8200"	462.0000	0.0000	462.0000	1B (+20/+10)	false	S	112.25 81	2700	574.2581	07-Mar-2023 08:32:36	false
MERD N	BLEUZ	28-038474	IFPA	TREE	N32° 19' 16.5600"	W088° 43' 07.4200"	455.0000	0.0000	455.0000	1B (+20/+10)	false	S	118.96 19	2700	573.9619	07-Mar-2023 08:32:36	false
MERD N	BLEUZ	28-032892	IFPA	TERRAIN	N32° 20' 00.5000"	W088° 42' 28.6700"	443.0000	0.0000	443.0000	1B (+20/+10)	false	S	130.31 13	2700	573.3113	07-Mar-2023 08:32:36	false
MERD N	BLEUZ	28-038442	IFPA	TREE	N32° 19' 19.3000"	W088° 43' 07.0300"	448.0000	0.0000	448.0000	1B (+20/+10)	false	S	125.17 54	2700	573.1754	07-Mar-2023 08:32:36	false
MERD N	BLEUZ	28-032420	IFPA	TERRAIN	N32° 19' 29.9700"	W088° 42' 54.7300"	453.0000	0.0000	453.0000	1B (+20/+10)	false	S	120.07 39	2700	573.0739	07-Mar-2023 08:32:36	false
MERD N	BLEUZ	28-032352	IFPA	TREE	N32° 19' 23.3900"	W088° 42' 55.9000"	467.0000	0.0000	467.0000	1B (+20/+10)	false	S	105.78 58	2700	572.7858	07-Mar-2023 08:32:36	false
MERD N	BLEUZ	28-044540	IFPA	TERRAIN	N32° 19' 27.9200"	W088° 42' 56.2100"	454.0000	0.0000	454.0000	1B (+20/+10)	false	S	118.65 38	2700	572.6538	07-Mar-2023 08:32:36	false
MERD N	BLEUZ	28-022238	IFPA	POLE	N32° 19' 24.9800"	W088° 43' 00.8600"	449.0000	41.0000	449.0000	1B (+20/+10)	false	S	123.48 58	2700	572.4858	07-Mar-2023 08:32:36	true
MERD N	BLEUZ	28-032356	IFPA	TERRAIN	N32° 19' 25.8700"	W088° 42' 56.2100"	459.0000	0.0000	459.0000	1B (+20/+10)	false	S	113.21 18	2700	572.2118	07-Mar-2023 08:32:36	false

TRSSH (RNAV)

MERD N	BLEUZ	28-031794	IFPA	TREE	N32° 19' 15.7900"	W088° 43' 03.7900"	464.0000	0.0000	464.0000	1B (+20/+10)	false	S	107.05 27	2700	571.0527	07-Mar-2023 08:32:36	false
MERD N	BLEUZ	28-037116	IFPA	TREE	N32° 19' 22.8100"	W088° 43' 02.6600"	448.0000	0.0000	448.0000	1B (+20/+10)	false	S	122.61 69	2700	570.6169	07-Mar-2023 08:32:36	false
MERD N	BLEUZ	28-044543	IFPA	TREE	N32° 17' 28.3600"	W088° 44' 10.0100"	568.0000	0.0000	568.0000	2C (+50/+20)	false	S	1.9079	2700	569.9079	07-Mar-2023 08:32:36	false
MERD N	BLEUZ	28-046394	IFPA	TRANSMI SSION_LI NE	N32° 17' 59.1700"	W088° 44' 34.6200"	419.0000	84.0000	419.0000	4D (+250/+50)	false	S	150.58 67	2700	569.5867	07-Mar-2023 08:32:36	true
MERD N	BLEUZ	28-031792	IFPA	TREE	N32° 19' 18.4500"	W088° 43' 06.5200"	448.0000	0.0000	448.0000	1B (+20/+10)	false	S	121.53 31	2700	569.5331	07-Mar-2023 08:32:36	false
MERD N	BLEUZ	28-033543	IFPA	TREE	N32° 19' 20.4900"	W088° 43' 03.1900"	451.0000	0.0000	451.0000	1B (+20/+10)	false	S	117.89 86	2700	568.8986	07-Mar-2023 08:32:36	false
MERD N	BLEUZ	28-037719	IFPA	TERRAIN	N32° 19' 25.9100"	W088° 42' 55.4100"	457.0000	0.0000	457.0000	1B (+20/+10)	false	S	111.14 39	2700	568.1439	07-Mar-2023 08:32:36	false
MERD N	BLEUZ	28-046384	IFPA	TRANSMI SSION_LI NE	N32° 18' 27.9800"	W088° 44' 21.4100"	375.0000	79.0000	375.0000	4D (+250/+50)	false	S	191.13 1	2700	566.131	07-Mar-2023 08:32:36	true
MERD N	BLEUZ	28-046382	IFPA	TRANSMI SSION_LI NE	N32° 17' 51.2800"	W088° 44' 35.5400"	432.0000	70.0000	432.0000	4D (+250/+50)	false	S	132.14 96	2700	564.1496	07-Mar-2023 08:32:36	true
MERD N	BLEUZ	28-032398	IFPA	TERRAIN	N32° 19' 26.2500"	W088° 42' 54.7100"	454.0000	0.0000	454.0000	1B (+20/+10)	false	S	110.14 42	2700	564.1442	07-Mar-2023 08:32:36	false
MERD N	BLEUZ	28-020576	IFPA	TRANSMI SSION_LI NE	N32° 17' 28.3000"	W088° 44' 09.5000"	563.0000	75.0000	563.0000	5E (+500/+125)	false	S	0.362	2700	563.362	07-Mar-2023 08:32:36	true
MERD N	BLEUZ	28-037774	IFPA	TERRAIN	N32° 20' 00.9300"	W088° 42' 28.1800"	433.0000	0.0000	433.0000	1B (+20/+10)	false	S	130.12 15	2700	563.1215	07-Mar-2023 08:32:36	false
MERD N	BLEUZ	28-020570	IFPA	TRANSMI SSION_LI NE	N32° 17' 30.7000"	W088° 44' 11.9000"	549.0000	76.0000	549.0000	5E (+500/+125)	false	S	13.257 1	2700	562.2571	07-Mar-2023 08:32:36	true
MERD N	BLEUZ	28-032026	IFPA	TERRAIN	N32° 19' 26.8900"	W088° 42' 53.8300"	449.0000	0.0000	449.0000	1B (+20/+10)	false	S	109.45 18	2700	558.4518	07-Mar-2023 08:32:36	false
MERD N	BLEUZ	28-046393	IFPA	TRANSMI SSION_LI NE	N32° 17' 47.1900"	W088° 44' 35.2800"	436.0000	52.0000	436.0000	4D (+250/+50)	false	S	120.58 86	2700	556.5886	07-Mar-2023 08:32:36	true
MERD N	BLEUZ	28-044434	IFPA	TERRAIN	N32° 19' 25.9500"	W088° 42' 54.2500"	443.0000	0.0000	443.0000	1B (+20/+10)	false	S	108.09 78	2700	551.0978	07-Mar-2023 08:32:36	false
MERD N	BLEUZ	28-046402	IFPA	TRANSMI SSION_LI NE	N32° 17' 45.0200"	W088° 44' 35.1700"	436.0000	52.0000	436.0000	4D (+250/+50)	false	S	114.53 07	2700	550.5307	07-Mar-2023 08:32:36	true
MERD N	BLEUZ	28-025575	IFPA	TREE	N32° 17' 36.0800"	W088° 44' 02.2900"	549.0000	0.0000	549.0000	2C (+50/+20)	false	S	1.4073	2700	550.4073	07-Mar-2023 08:32:36	false
MERD N	BLEUZ	28-025573	IFPA	TREE	N32° 17' 34.3200"	W088° 44' 17.1300"	511.0000	0.0000	511.0000	2C (+50/+20)	false	S	37.084 5	2700	548.0845	07-Mar-2023 08:32:36	false
MERD N	BLEUZ	28-025564	IFPA	TREE	N32° 17' 44.6100"	W088° 44' 15.7700"	486.0000	0.0000	486.0000	2C (+50/+20)	false	S	60.696 1	2700	546.6961	07-Mar-2023 08:32:36	false
MERD N	BLEUZ	28-025572	IFPA	TREE	N32° 17' 32.5900"	W088° 44' 26.7500"	487.0000	0.0000	487.0000	2C (+50/+20)	false	S	58.649 7	2700	545.6497	07-Mar-2023 08:32:36	false
MERD N	BLEUZ	28-046395	IFPA	TRANSMI SSION_LI NE	N32° 18' 19.7000"	W088° 44' 25.2200"	363.0000	70.0000	363.0000	4D (+250/+50)	false	S	179.51 44	2700	542.5144	07-Mar-2023 08:32:36	true
MERD N	BLEUZ	28-029077	IFPA	TREE	N32° 18' 07.2700"	W088° 43' 54.7900"	469.0000	0.0000	469.0000	2C (+50/+20)	false	S	63.798 9	2700	532.7989	07-Mar-2023 08:32:36	false

TRSSH (RNAV)

MERD N	BLEUZ	28-046383	IFPA	TRANSMI SSION_LI NE	N32° 18' 05.1400"	W088° 44' 31.9200"	373.0000	84.0000	373.0000	4D (+250/+50)	false	S	159.08 93	2700	532.0893	07-Mar-2023 08:32:36	true
MERD N	BLEUZ	28-020600	IFPA	TRANSMI SSION_LI NE	N32° 17' 29.7000"	W088° 44' 22.3000"	492.0000	86.0000	492.0000	5E (+500/+125)	false	S	38.880 4	2700	530.8804	07-Mar-2023 08:32:36	true
MERD N	BLEUZ	28-046404	IFPA	TRANSMI SSION_LI NE	N32° 18' 11.6200"	W088° 44' 28.9300"	355.0000	70.0000	355.0000	4D (+250/+50)	false	S	168.15 72	2700	523.1572	07-Mar-2023 08:32:36	true
MERD N	BLEUZ	28-025619	IFPA	TREE	N32° 18' 12.1200"	W088° 43' 37.2800"	489.0000	0.0000	489.0000	2C (+50/+20)	false	S	29.071 6	2700	518.0716	07-Mar-2023 08:32:36	false
MERD N	BLEUZ	28-025565	IFPA	TREE	N32° 18' 03.6700"	W088° 43' 51.2100"	469.0000	0.0000	469.0000	2C (+50/+20)	false	S	44.511 6	2700	513.5116	07-Mar-2023 08:32:36	false
MERD N	BLEUZ	28-020405	IFPA	TRANSMI SSION_LI NE	N32° 17' 30.5400"	W088° 44' 24.3700"	466.0000	52.0000	466.0000	5E (+500/+125)	false	S	46.738	2700	512.738	07-Mar-2023 08:32:36	true
MERD N	BLEUZ	28-020411	IFPA	TRANSMI SSION_LI NE	N32° 17' 31.5700"	W088° 44' 12.6400"	490.0000	52.0000	490.0000	5E (+500/+125)	false	S	17.578 1	2700	507.5781	07-Mar-2023 08:32:36	true
MERD N	BLEUZ	28-023649	IFPA	TRANSMI SSION_LI NE	N32° 17' 27.3000"	W088° 44' 19.9000"	476.0000	102.0000	476.0000	4D (+250/+50)	false	S	25.985 4	2700	501.9854	07-Mar-2023 08:32:36	true
MERD N	BLEUZ	28-020408	IFPA	TRANSMI SSION_LI NE	N32° 17' 30.1000"	W088° 44' 28.5200"	444.0000	57.0000	444.0000	5E (+500/+125)	false	S	56.854 3	2700	500.8543	07-Mar-2023 08:32:36	true
MERD N	BLEUZ	28-046381	IFPA	TRANSMI SSION_LI NE	N32° 17' 37.8300"	W088° 44' 37.1500"	396.0000	97.0000	396.0000	4D (+250/+50)	false	S	100.83 35	2700	496.8335	07-Mar-2023 08:32:36	true
MERD N	BLEUZ	28-046392	IFPA	TRANSMI SSION_LI NE	N32° 17' 36.6200"	W088° 44' 37.4800"	396.0000	100.0000	396.0000	4D (+250/+50)	false	S	98.519 7	2700	494.5197	07-Mar-2023 08:32:36	true
MERD N	BLEUZ	28-020419	IFPA	TRANSMI SSION_LI NE	N32° 17' 34.2300"	W088° 44' 36.8300"	390.0000	93.0000	390.0000	5E (+500/+125)	false	S	90.409 8	2700	480.4098	07-Mar-2023 08:32:36	true
MERD N	BLEUZ	28-046380	IFPA	TRANSMI SSION_LI NE	N32° 17' 36.4300"	W088° 44' 39.4000"	364.0000	70.0000	364.0000	4D (+250/+50)	false	S	103.23 61	2700	467.2361	07-Mar-2023 08:32:36	true
MERD N	BLEUZ	28-023651	IFPA	TRANSMI SSION_LI NE	N32° 17' 28.7000"	W088° 44' 37.6000"	376.0000	88.0000	376.0000	4D (+250/+50)	false	S	77.828 1	2700	453.8281	07-Mar-2023 08:32:36	true
MERD N	BLEUZ	28-023650	IFPA	TRANSMI SSION_LI NE	N32° 17' 26.5000"	W088° 44' 29.5000"	400.0000	88.0000	400.0000	4D (+250/+50)	false	S	49.965 1	2700	449.9651	07-Mar-2023 08:32:36	true
BLEUZ	LGECY	28-002462	IFPA	TOWER	N31° 38' 03.9400"	W089° 28' 34.9700"	1049.000 0	648.0000	1049.000 0	5D (+500/+50)	false	P	1000.0	2100	2049.0	07-Mar-2023 08:32:30	true
BLEUZ	LGECY	28-020103	IFPA	TOWER	N31° 37' 48.8830"	W089° 37' 11.2210"	950.0000	595.0000	950.0000	1A (+20/+3)	false	P	1000.0	2100	1950.0	07-Mar-2023 08:32:30	true
BLEUZ	LGECY	28-001011	IFPA	TOWER	N31° 38' 03.0000"	W089° 28' 38.0000"	941.0000	526.0000	941.0000	5D (+500/+50)	false	P	1000.0	2100	1941.0	07-Mar-2023 08:32:30	true
BLEUZ	LGECY	28-020129	IFPA	TOWER	N31° 15' 29.7560"	W089° 55' 59.2710"	933.0000	603.0000	933.0000	1A (+20/+3)	false	P	1000.0	2100	1933.0	07-Mar-2023 08:32:20	true
BLEUZ	LGECY	28-002602	IFPA	TOWER	N31° 04' 39.6000"	W090° 04' 46.3000"	880.0000	500.0000	880.0000	5D (+500/+50)	false	P	1000.0	2100	1880.0	07-Mar-2023 08:32:15	true
BLEUZ	LGECY	28-046710	IFPA	TOWER	N31° 29' 21.9500"	W089° 43' 50.1500"	856.0000	410.0000	856.0000	1A (+20/+3)	false	P	1000.0	2100	1856.0	07-Mar-2023 08:32:19	true

TRSSH (RNAV)

BLEUZ	LGECY	28-001168	IFPA	TOWER	N31° 37' 36.0000"	W089° 33' 23.0000"	850.0000	420.0000	850.0000	5D (+500/+50)	false	P	1000.0	2100	1850.0	07-Mar-2023 08:32:30	true
BLEUZ	LGECY	28-020124	IFPA	TOWER	N31° 05' 00.3340"	W090° 05' 57.3500"	846.0000	494.0000	846.0000	1A (+20/+3)	false	P	1000.0	2100	1846.0	07-Mar-2023 08:32:15	true
BLEUZ	LGECY	28-001195	IFPA	TOWER	N31° 15' 49.0000"	W089° 55' 47.0000"	843.0000	473.0000	843.0000	5D (+500/+50)	false	P	1000.0	2100	1843.0	07-Mar-2023 08:32:20	true
BLEUZ	LGECY	28-001127	IFPA	TOWER	N31° 36' 36.5640"	W089° 33' 44.0440"	816.0000	425.0000	816.0000	1A (+20/+3)	false	P	1000.0	2100	1816.0	07-Mar-2023 08:32:30	true
BLEUZ	LGECY	28-020255	IFPA	TOWER	N31° 30' 02.2400"	W089° 44' 57.9700"	774.0000	306.0000	774.0000	1A (+20/+3)	false	P	1000.0	2100	1774.0	07-Mar-2023 08:32:30	true
BLEUZ	LGECY	28-001208	IFPA	TOWER	N31° 26' 23.0000"	W089° 38' 25.0000"	773.0000	343.0000	773.0000	5D (+500/+50)	false	P	1000.0	2100	1773.0	07-Mar-2023 08:32:19	true
BLEUZ	LGECY	28-002530	IFPA	TOWER	N31° 29' 32.9130"	W089° 43' 32.7030"	758.0000	306.0000	758.0000	1A (+20/+3)	false	P	1000.0	2100	1758.0	07-Mar-2023 08:32:19	true
BLEUZ	LGECY	28-059710	IFPA	TOWER	N31° 04' 26.0500"	W089° 57' 53.7700"	752.0000	371.0000	752.0000	1A (+20/+3)	false	P	1000.0	2100	1752.0	07-Mar-2023 08:32:20	true
BLEUZ	LGECY	28-002576	IFPA	TOWER	N31° 26' 29.4830"	W089° 38' 53.3520"	752.0000	319.0000	752.0000	1A (+20/+3)	false	P	1000.0	2100	1752.0	07-Mar-2023 08:32:19	true
BLEUZ	LGECY	28-002755	IFPA	TOWER	N31° 39' 29.1000"	W089° 31' 07.2000"	740.0000	320.0000	740.0000	5D (+500/+50)	false	P	1000.0	2100	1740.0	07-Mar-2023 08:32:30	true
BLEUZ	LGECY	28-001526	IFPA	TOWER	N31° 08' 27.0000"	W090° 04' 09.4000"	720.0000	320.0000	720.0000	2C (+50/+20)	false	P	1000.0	2100	1720.0	07-Mar-2023 08:32:15	true
BLEUZ	LGECY	28-059813	IFPA	TOWER	N31° 07' 34.8100"	W090° 06' 07.7300"	719.0000	344.0000	719.0000	1A (+20/+3)	false	P	1000.0	2100	1719.0	07-Mar-2023 08:32:15	true
BLEUZ	LGECY	28-001838	IFPA	TOWER	N31° 37' 50.0170"	W089° 34' 03.8400"	714.0000	345.0000	714.0000	1A (+20/+3)	false	P	1000.0	2100	1714.0	07-Mar-2023 08:32:30	true
BLEUZ	LGECY	28-000505	IFPA	TOWER	N31° 25' 48.0000"	W089° 38' 14.0000"	713.0000	263.0000	713.0000	4D (+250/+50)	false	P	1000.0	2100	1713.0	07-Mar-2023 08:32:19	true
BLEUZ	LGECY	28-002717	IFPA	TOWER	N31° 40' 36.9340"	W089° 28' 30.1480"	709.0000	311.0000	709.0000	1A (+20/+3)	false	P	1000.0	2100	1709.0	07-Mar-2023 08:32:30	true
BLEUZ	LGECY	28-056474	IFPA	TOWER	N31° 40' 37.3700"	W089° 28' 48.8300"	704.0000	315.0000	704.0000	1A (+20/+3)	false	P	1000.0	2100	1704.0	07-Mar-2023 08:32:30	true
BLEUZ	LGECY	28-000643	IFPA	TOWER	N31° 39' 31.1900"	W089° 31' 12.9400"	693.0000	268.0000	693.0000	5D (+500/+50)	false	P	1000.0	2100	1693.0	07-Mar-2023 08:32:30	true
BLEUZ	LGECY	28-001891	IFPA	TOWER	N31° 40' 29.1680"	W089° 28' 51.2690"	692.0000	304.0000	692.0000	1C (+20/+20)	false	P	1000.0	2100	1692.0	07-Mar-2023 08:32:30	true
BLEUZ	LGECY	28-000223	IFPA	TOWER	N31° 32' 46.6000"	W089° 33' 02.6000"	686.0000	333.0000	686.0000	4D (+250/+50)	false	P	1000.0	2100	1686.0	07-Mar-2023 08:32:30	true
BLEUZ	LGECY	28-001069	IFPA	TOWER	N31° 21' 28.0000"	W089° 42' 27.0000"	682.0000	282.0000	682.0000	5D (+500/+50)	false	P	1000.0	2100	1682.0	07-Mar-2023 08:32:19	true
BLEUZ	LGECY	28-001846	IFPA	TOWER	N31° 41' 47.0000"	W089° 30' 36.0000"	680.0000	270.0000	680.0000	5D (+500/+50)	false	P	1000.0	2100	1680.0	07-Mar-2023 08:32:30	true
BLEUZ	LGECY	28-002820	IFPA	TOWER	N31° 07' 48.7300"	W090° 05' 52.8490"	680.0000	306.0000	680.0000	1A (+20/+3)	false	P	1000.0	2100	1680.0	07-Mar-2023 08:32:15	true
BLEUZ	LGECY	28-001525	IFPA	TOWER	N31° 11' 59.0000"	W089° 53' 09.0000"	677.0000	315.0000	677.0000	2C (+50/+20)	false	P	1000.0	2100	1677.0	07-Mar-2023 08:32:20	true
BLEUZ	LGECY	28-051275	IFPA	TOWER	N31° 04' 34.9000"	W089° 58' 00.0000"	675.0000	315.0000	675.0000	1A (+20/+3)	false	P	1000.0	2100	1675.0	07-Mar-2023 08:32:20	true
BLEUZ	LGECY	28-020485	IFPA	TOWER	N31° 21' 32.0500"	W089° 48' 03.6800"	673.0000	309.0000	673.0000	2C (+50/+20)	false	P	1000.0	2100	1673.0	07-Mar-2023 08:32:19	true
BLEUZ	LGECY	28-000494	IFPA	TOWER	N31° 38' 34.0000"	W089° 31' 00.0000"	668.0000	275.0000	668.0000	4D (+250/+50)	false	P	1000.0	2100	1668.0	07-Mar-2023 08:32:30	true

TRSSH (RNAV)

BLEUZ	LGECY	28-051174	IFPA	TOWER	N31° 21' 34.5000"	W089° 47' 43.5000"	666.0000	308.0000	666.0000	1A (+20/+3)	false	P	1000.0	2100	1666.0	07-Mar-2023 08:32:19	true
BLEUZ	LGECY	28-002343	IFPA	TOWER	N31° 21' 32.0000"	W089° 47' 24.0000"	659.0000	274.0000	659.0000	5D (+500/+50)	false	P	1000.0	2100	1659.0	07-Mar-2023 08:32:19	true
BLEUZ	LGECY	28-051236	IFPA	TOWER	N31° 05' 05.1000"	W090° 05' 20.6000"	645.0000	315.0000	645.0000	1A (+20/+3)	false	P	1000.0	2100	1645.0	07-Mar-2023 08:32:15	true
BLEUZ	LGECY	28-002539	IFPA	TOWER	N31° 11' 21.1370"	W089° 59' 56.1640"	636.0000	305.0000	636.0000	1A (+20/+3)	false	P	1000.0	2100	1636.0	07-Mar-2023 08:32:20	true
BLEUZ	LGECY	22-043048	IFPA	TOWER	N30° 55' 44.2790"	W090° 13' 37.8000"	614.0000	360.0000	614.0000	1A (+20/+3)	false	P	1000.0	2100	1614.0	07-Mar-2023 08:32:15	true
BLEUZ	LGECY	28-023371	IFPA	TOWER	N31° 13' 54.6800"	W089° 52' 35.8100"	587.0000	423.0000	587.0000	1A (+20/+3)	false	P	1000.0	2100	1587.0	07-Mar-2023 08:32:20	true
BLEUZ	LGECY	22-045105	IFPA	TOWER	N30° 59' 05.9000"	W090° 11' 03.5000"	562.0000	361.0000	562.0000	1A (+20/+3)	false	P	1000.0	2100	1562.0	07-Mar-2023 08:32:15	true
BLEUZ	LGECY	22-045028	IFPA	TOWER	N30° 57' 48.5990"	W090° 07' 43.9430"	559.0000	265.0000	559.0000	1A (+20/+3)	false	P	1000.0	2100	1559.0	07-Mar-2023 08:32:15	true
BLEUZ	LGECY	28-002568	IFPA	TOWER	N31° 13' 07.3700"	W089° 52' 28.1700"	559.0000	305.0000	559.0000	1A (+20/+3)	false	P	1000.0	2100	1559.0	07-Mar-2023 08:32:20	true
BLEUZ	LGECY	22-041117	IFPA	TOWER	N30° 56' 33.9000"	W090° 04' 38.7000"	558.0000	285.0000	558.0000	1A (+20/+3)	false	P	1000.0	2100	1558.0	07-Mar-2023 08:32:15	true
BLEUZ	LGECY	28-000719	IFPA	TOWER	N31° 15' 45.0000"	W089° 50' 41.0000"	552.0000	406.0000	552.0000	5D (+500/+50)	false	P	1000.0	2100	1552.0	07-Mar-2023 08:32:20	true
BLEUZ	LGECY	28-055452	IFPA	ANTENN A	N31° 15' 45.4000"	W089° 50' 41.7800"	548.0000	404.0000	548.0000	1B (+20/+10)	false	P	1000.0	2100	1548.0	07-Mar-2023 08:32:20	true
BLEUZ	LGECY	28-051284	IFPA	TOWER	N31° 19' 56.0000"	W089° 51' 50.2000"	538.0000	315.0000	538.0000	1A (+20/+3)	false	P	1000.0	2100	1538.0	07-Mar-2023 08:32:19	true
BLEUZ	LGECY	22-006472	IFPA	TOWER	N30° 58' 32.0000"	W090° 14' 11.0000"	533.0000	168.0000	533.0000	4D (+250/+50)	false	P	1000.0	2100	1533.0	07-Mar-2023 08:32:15	true
BLEUZ	LGECY	28-001481	IFPA	TOWER	N31° 16' 46.0000"	W089° 46' 28.0000"	528.0000	155.0000	528.0000	5D (+500/+50)	false	P	1000.0	2100	1528.0	07-Mar-2023 08:32:19	true
BLEUZ	LGECY	22-002370	IFPA	TOWER	N30° 54' 24.4630"	W090° 10' 35.7000"	523.0000	318.0000	523.0000	1A (+20/+3)	false	P	1000.0	2100	1523.0	07-Mar-2023 08:32:15	true
BLEUZ	LGECY	28-001286	IFPA	TOWER	N31° 37' 02.0000"	W089° 32' 21.0000"	518.0000	225.0000	518.0000	5D (+500/+50)	false	P	1000.0	2100	1518.0	07-Mar-2023 08:32:30	true
BLEUZ	LGECY	28-020015	IFPA	TOWER	N31° 38' 53.9100"	W089° 33' 57.7300"	508.0000	207.0000	508.0000	2C (+50/+20)	false	P	1000.0	2100	1508.0	07-Mar-2023 08:32:30	true
BLEUZ	LGECY	28-002465	IFPA	TOWER	N31° 34' 00.9000"	W089° 30' 45.1000"	508.0000	260.0000	508.0000	1A (+20/+3)	false	P	1000.0	2100	1508.0	07-Mar-2023 08:32:30	true
BLEUZ	LGECY	22-053602	IFPA	TOWER	N30° 54' 22.7800"	W090° 10' 29.6200"	507.0000	305.0000	507.0000	4D (+250/+50)	false	P	1000.0	2100	1507.0	07-Mar-2023 08:32:15	true
BLEUZ	LGECY	28-056361	IFPA	TREE	N31° 17' 21.2800"	W089° 46' 16.2100"	503.0000	0.0000	503.0000	1B (+20/+10)	false	P	1000.0	2100	1503.0	07-Mar-2023 08:32:19	false
BLEUZ	LGECY	28-055459	IFPA	TREE	N31° 18' 37.0800"	W089° 46' 25.2400"	496.0000	0.0000	496.0000	1A (+20/+3)	false	P	1000.0	2100	1496.0	07-Mar-2023 08:32:19	false
BLEUZ	LGECY	28-055861	IFPA	TREE	N31° 17' 29.7000"	W089° 46' 20.0600"	495.0000	0.0000	495.0000	1B (+20/+10)	false	P	1000.0	2100	1495.0	07-Mar-2023 08:32:19	false
BLEUZ	LGECY	28-055078	IFPA	TREE	N31° 17' 25.3300"	W089° 46' 17.1300"	494.0000	0.0000	494.0000	1B (+20/+10)	false	P	1000.0	2100	1494.0	07-Mar-2023 08:32:19	false
BLEUZ	LGECY	28-020486	IFPA	TOWER	N31° 25' 48.0000"	W089° 46' 41.0000"	494.0000	220.0000	494.0000	5D (+500/+50)	false	P	1000.0	2100	1494.0	07-Mar-2023 08:32:19	true
BLEUZ	LGECY	28-055298	IFPA	TREE	N31° 17' 23.9700"	W089° 46' 14.7600"	494.0000	0.0000	494.0000	1B (+20/+10)	false	P	1000.0	2100	1494.0	07-Mar-2023 08:32:19	false

TRSSH (RNAV)



BLEUZ	LGECY	28-055211	IFPA	TREE	N31° 17' 27.7800"	W089° 46' 23.3300"	493.0000	0.0000	493.0000	1B (+20/+10)	false	P	1000.0	2100	1493.0	07-Mar-2023 08:32:19	false
BLEUZ	LGECY	28-056229	IFPA	TREE	N31° 17' 27.2900"	W089° 46' 20.1200"	491.0000	0.0000	491.0000	1B (+20/+10)	false	P	1000.0	2100	1491.0	07-Mar-2023 08:32:19	false
BLEUZ	LGECY	28-055385	IFPA	TREE	N31° 19' 01.0000"	W089° 46' 18.5800"	490.0000	0.0000	490.0000	1A (+20/+3)	false	P	1000.0	2100	1490.0	07-Mar-2023 08:32:19	false
BLEUZ	LGECY	28-055738	IFPA	TREE	N31° 17' 38.9400"	W089° 46' 17.5600"	489.0000	0.0000	489.0000	1B (+20/+10)	false	P	1000.0	2100	1489.0	07-Mar-2023 08:32:19	false
BLEUZ	LGECY	28-028906	IFPA	TREE	N31° 18' 32.1700"	W089° 46' 24.1700"	489.0000	0.0000	489.0000	1A (+20/+3)	false	P	1000.0	2100	1489.0	07-Mar-2023 08:32:19	false
BLEUZ	LGECY	28-055848	IFPA	TREE	N31° 17' 37.7200"	W089° 46' 25.7400"	488.0000	0.0000	488.0000	1B (+20/+10)	false	P	1000.0	2100	1488.0	07-Mar-2023 08:32:19	false
BLEUZ	LGECY	28-056017	IFPA	TREE	N31° 18' 21.8300"	W089° 46' 13.5000"	488.0000	0.0000	488.0000	1B (+20/+10)	false	P	1000.0	2100	1488.0	07-Mar-2023 08:32:19	false
BLEUZ	LGECY	28-055769	IFPA	TREE	N31° 17' 28.3500"	W089° 46' 27.1800"	486.0000	0.0000	486.0000	1B (+20/+10)	false	P	1000.0	2100	1486.0	07-Mar-2023 08:32:19	false
BLEUZ	LGECY	28-055860	IFPA	TREE	N31° 17' 39.4900"	W089° 46' 13.2900"	486.0000	0.0000	486.0000	1B (+20/+10)	false	P	1000.0	2100	1486.0	07-Mar-2023 08:32:19	false
BLEUZ	LGECY	28-055227	IFPA	TREE	N31° 18' 27.6800"	W089° 46' 26.7000"	486.0000	0.0000	486.0000	1B (+20/+10)	false	P	1000.0	2100	1486.0	07-Mar-2023 08:32:19	false
BLEUZ	LGECY	28-056430	IFPA	TREE	N31° 17' 37.6900"	W089° 46' 24.8100"	486.0000	0.0000	486.0000	1B (+20/+10)	false	P	1000.0	2100	1486.0	07-Mar-2023 08:32:19	false
BLEUZ	LGECY	28-055965	IFPA	TREE	N31° 17' 37.9500"	W089° 46' 27.1000"	485.0000	0.0000	485.0000	1B (+20/+10)	false	P	1000.0	2100	1485.0	07-Mar-2023 08:32:19	false
BLEUZ	LGECY	28-055483	IFPA	TREE	N31° 17' 32.1300"	W089° 46' 22.3200"	485.0000	0.0000	485.0000	1B (+20/+10)	false	P	1000.0	2100	1485.0	07-Mar-2023 08:32:19	false
BLEUZ	LGECY	28-055236	IFPA	TREE	N31° 19' 39.0600"	W089° 46' 49.1800"	485.0000	0.0000	485.0000	1A (+20/+3)	false	P	1000.0	2100	1485.0	07-Mar-2023 08:32:19	false
BLEUZ	LGECY	28-055123	IFPA	TREE	N31° 18' 21.2100"	W089° 46' 19.3600"	484.0000	0.0000	484.0000	1B (+20/+10)	false	P	1000.0	2100	1484.0	07-Mar-2023 08:32:19	false
BLEUZ	LGECY	28-056369	IFPA	TREE	N31° 17' 33.8100"	W089° 46' 19.2300"	484.0000	0.0000	484.0000	1B (+20/+10)	false	P	1000.0	2100	1484.0	07-Mar-2023 08:32:19	false
BLEUZ	LGECY	28-056266	IFPA	TREE	N31° 17' 28.3500"	W089° 46' 30.1100"	482.0000	0.0000	482.0000	1B (+20/+10)	false	P	1000.0	2100	1482.0	07-Mar-2023 08:32:19	false
BLEUZ	LGECY	28-055103	IFPA	TREE	N31° 17' 38.9500"	W089° 46' 24.8900"	482.0000	0.0000	482.0000	1B (+20/+10)	false	P	1000.0	2100	1482.0	07-Mar-2023 08:32:19	false
BLEUZ	LGECY	28-055513	IFPA	TREE	N31° 18' 28.2900"	W089° 46' 27.5400"	482.0000	0.0000	482.0000	1A (+20/+3)	false	P	1000.0	2100	1482.0	07-Mar-2023 08:32:19	false
BLEUZ	LGECY	28-055364	IFPA	TREE	N31° 17' 21.5900"	W089° 46' 19.5300"	482.0000	0.0000	482.0000	1B (+20/+10)	false	P	1000.0	2100	1482.0	07-Mar-2023 08:32:19	false
BLEUZ	LGECY	28-055653	IFPA	TREE	N31° 17' 29.3200"	W089° 46' 29.0600"	482.0000	0.0000	482.0000	1B (+20/+10)	false	P	1000.0	2100	1482.0	07-Mar-2023 08:32:19	false
BLEUZ	LGECY	28-056178	IFPA	TREE	N31° 17' 34.6900"	W089° 46' 13.6600"	482.0000	0.0000	482.0000	1B (+20/+10)	false	P	1000.0	2100	1482.0	07-Mar-2023 08:32:19	false
BLEUZ	LGECY	28-043928	IFPA	TREE	N31° 18' 35.8300"	W089° 46' 31.7100"	482.0000	0.0000	482.0000	1A (+20/+3)	false	P	1000.0	2100	1482.0	07-Mar-2023 08:32:19	false
BLEUZ	LGECY	28-028913	IFPA	TREE	N31° 18' 45.6700"	W089° 46' 16.9100"	481.0000	0.0000	481.0000	1B (+20/+10)	false	P	1000.0	2100	1481.0	07-Mar-2023 08:32:19	false
BLEUZ	LGECY	28-055264	IFPA	TREE	N31° 18' 20.9500"	W089° 46' 19.7800"	481.0000	0.0000	481.0000	1B (+20/+10)	false	P	1000.0	2100	1481.0	07-Mar-2023 08:32:19	false
BLEUZ	LGECY	28-055658	IFPA	TREE	N31° 18' 19.5300"	W089° 46' 16.7000"	480.0000	0.0000	480.0000	1B (+20/+10)	false	P	1000.0	2100	1480.0	07-Mar-2023 08:32:19	false

TRSSH (RNAV)

BLEUZ	LGECY	28-000954	IFPA	TOWER	N31° 15' 52.7500"	W089° 50' 02.9900"	480.0000	320.0000	480.0000	4D (+250/+50)	false	P	1000.0	2100	1480.0	07-Mar-2023 08:32:20	true
BLEUZ	LGECY	28-055107	IFPA	TREE	N31° 18' 30.7000"	W089° 46' 24.5200"	480.0000	0.0000	480.0000	1A (+20/+3)	false	P	1000.0	2100	1480.0	07-Mar-2023 08:32:19	false
BLEUZ	LGECY	28-055995	IFPA	TREE	N31° 17' 34.5700"	W089° 46' 24.6900"	480.0000	0.0000	480.0000	1B (+20/+10)	false	P	1000.0	2100	1480.0	07-Mar-2023 08:32:19	false
BLEUZ	LGECY	28-055988	IFPA	TREE	N31° 18' 23.9800"	W089° 46' 31.5700"	478.0000	0.0000	478.0000	1B (+20/+10)	false	P	1000.0	2100	1478.0	07-Mar-2023 08:32:19	false
BLEUZ	LGECY	28-028914	IFPA	TREE	N31° 19' 40.0400"	W089° 46' 52.1900"	478.0000	0.0000	478.0000	1B (+20/+10)	false	P	1000.0	2100	1478.0	07-Mar-2023 08:32:19	false
BLEUZ	LGECY	28-056035	IFPA	TREE	N31° 17' 43.1900"	W089° 46' 11.3800"	477.0000	0.0000	477.0000	1B (+20/+10)	false	P	1000.0	2100	1477.0	07-Mar-2023 08:32:19	false
BLEUZ	LGECY	28-056366	IFPA	TREE	N31° 18' 31.4100"	W089° 46' 26.5400"	476.0000	0.0000	476.0000	1A (+20/+3)	false	P	1000.0	2100	1476.0	07-Mar-2023 08:32:19	false
BLEUZ	LGECY	28-055811	IFPA	ANTENN A	N31° 15' 52.7800"	W089° 50' 03.0200"	475.0000	308.0000	475.0000	1B (+20/+10)	false	P	1000.0	2100	1475.0	07-Mar-2023 08:32:20	true
BLEUZ	LGECY	28-055952	IFPA	TREE	N31° 17' 40.5000"	W089° 46' 26.6400"	475.0000	0.0000	475.0000	1B (+20/+10)	false	P	1000.0	2100	1475.0	07-Mar-2023 08:32:19	false
BLEUZ	LGECY	28-027569	IFPA	TREE	N31° 17' 25.8600"	W089° 46' 41.6200"	475.0000	0.0000	475.0000	1B (+20/+10)	false	P	1000.0	2100	1475.0	07-Mar-2023 08:32:19	false
BLEUZ	LGECY	28-055972	IFPA	TREE	N31° 17' 36.3300"	W089° 46' 25.9500"	475.0000	0.0000	475.0000	1B (+20/+10)	false	P	1000.0	2100	1475.0	07-Mar-2023 08:32:19	false
BLEUZ	LGECY	28-056304	IFPA	TREE	N31° 18' 27.2700"	W089° 46' 24.1800"	474.0000	0.0000	474.0000	1B (+20/+10)	false	P	1000.0	2100	1474.0	07-Mar-2023 08:32:19	false
BLEUZ	LGECY	28-000143	IFPA	TOWER	N31° 16' 01.2000"	W089° 49' 57.3000"	474.0000	280.0000	474.0000	4D (+250/+50)	false	P	1000.0	2100	1474.0	07-Mar-2023 08:32:20	true
BLEUZ	LGECY	28-055350	IFPA	TREE	N31° 17' 39.4400"	W089° 46' 28.4200"	474.0000	0.0000	474.0000	1B (+20/+10)	false	P	1000.0	2100	1474.0	07-Mar-2023 08:32:19	false
BLEUZ	LGECY	28-055883	IFPA	TREE	N31° 18' 18.3800"	W089° 46' 19.8400"	473.0000	0.0000	473.0000	1B (+20/+10)	false	P	1000.0	2100	1473.0	07-Mar-2023 08:32:19	false
BLEUZ	LGECY	28-055953	IFPA	TREE	N31° 18' 18.8400"	W089° 46' 12.5600"	473.0000	0.0000	473.0000	1B (+20/+10)	false	P	1000.0	2100	1473.0	07-Mar-2023 08:32:19	false
BLEUZ	LGECY	28-055224	IFPA	TREE	N31° 18' 24.8600"	W089° 46' 28.9200"	473.0000	0.0000	473.0000	1B (+20/+10)	false	P	1000.0	2100	1473.0	07-Mar-2023 08:32:19	false
BLEUZ	LGECY	28-055045	IFPA	TREE	N31° 18' 22.5000"	W089° 46' 24.2900"	473.0000	0.0000	473.0000	1B (+20/+10)	false	P	1000.0	2100	1473.0	07-Mar-2023 08:32:19	false
BLEUZ	LGECY	28-055323	IFPA	TREE	N31° 18' 22.6100"	W089° 46' 30.4100"	472.0000	0.0000	472.0000	1B (+20/+10)	false	P	1000.0	2100	1472.0	07-Mar-2023 08:32:19	false
BLEUZ	LGECY	28-055490	IFPA	TREE	N31° 17' 37.3800"	W089° 46' 14.8300"	472.0000	0.0000	472.0000	1B (+20/+10)	false	P	1000.0	2100	1472.0	07-Mar-2023 08:32:19	false
BLEUZ	LGECY	28-055932	IFPA	TREE	N31° 17' 23.2800"	W089° 46' 22.3500"	472.0000	0.0000	472.0000	1B (+20/+10)	false	P	1000.0	2100	1472.0	07-Mar-2023 08:32:19	false
BLEUZ	LGECY	28-055778	IFPA	TREE	N31° 17' 36.1300"	W089° 46' 28.1600"	471.0000	0.0000	471.0000	1B (+20/+10)	false	P	1000.0	2100	1471.0	07-Mar-2023 08:32:19	false
BLEUZ	LGECY	28-055073	IFPA	TREE	N31° 17' 24.8600"	W089° 46' 29.3000"	471.0000	0.0000	471.0000	1B (+20/+10)	false	P	1000.0	2100	1471.0	07-Mar-2023 08:32:19	false
BLEUZ	LGECY	28-055046	IFPA	TREE	N31° 18' 27.2200"	W089° 46' 18.6400"	471.0000	0.0000	471.0000	1B (+20/+10)	false	P	1000.0	2100	1471.0	07-Mar-2023 08:32:19	false
BLEUZ	LGECY	28-056013	IFPA	TREE	N31° 18' 20.6100"	W089° 46' 23.0700"	471.0000	0.0000	471.0000	1B (+20/+10)	false	P	1000.0	2100	1471.0	07-Mar-2023 08:32:19	false
BLEUZ	LGECY	28-055185	IFPA	TREE	N31° 18' 29.4700"	W089° 46' 28.2400"	471.0000	0.0000	471.0000	1A (+20/+3)	false	P	1000.0	2100	1471.0	07-Mar-2023 08:32:19	false

TRSSH (RNAV)

BLEUZ	LGECY	28-028905	IFPA	TREE	N31° 18' 32.1300"	W089° 46' 25.2800"	470.0000	0.0000	470.0000	1A (+20/+3)	false	P	1000.0	2100	1470.0	07-Mar-2023 08:32:19	false
BLEUZ	LGECY	28-055830	IFPA	TREE	N31° 17' 41.6400"	W089° 46' 18.5000"	469.0000	0.0000	469.0000	1B (+20/+10)	false	P	1000.0	2100	1469.0	07-Mar-2023 08:32:19	false
BLEUZ	LGECY	28-056468	IFPA	TREE	N31° 17' 28.3200"	W089° 46' 32.9000"	469.0000	0.0000	469.0000	1B (+20/+10)	false	P	1000.0	2100	1469.0	07-Mar-2023 08:32:19	false
BLEUZ	LGECY	28-056353	IFPA	TREE	N31° 17' 53.3100"	W089° 46' 14.2200"	469.0000	0.0000	469.0000	1B (+20/+10)	false	P	1000.0	2100	1469.0	07-Mar-2023 08:32:19	false
BLEUZ	LGECY	28-055930	IFPA	TREE	N31° 18' 26.8400"	W089° 46' 33.2300"	469.0000	0.0000	469.0000	1A (+20/+3)	false	P	1000.0	2100	1469.0	07-Mar-2023 08:32:19	false
BLEUZ	LGECY	28-044238	IFPA	TREE	N31° 17' 23.4400"	W089° 46' 42.3000"	469.0000	0.0000	469.0000	1B (+20/+10)	false	P	1000.0	2100	1469.0	07-Mar-2023 08:32:19	false
BLEUZ	LGECY	28-055266	IFPA	TREE	N31° 17' 26.9200"	W089° 46' 31.6800"	469.0000	0.0000	469.0000	1B (+20/+10)	false	P	1000.0	2100	1469.0	07-Mar-2023 08:32:19	false
BLEUZ	LGECY	28-055672	IFPA	TREE	N31° 18' 22.9000"	W089° 46' 32.9400"	468.0000	0.0000	468.0000	1B (+20/+10)	false	P	1000.0	2100	1468.0	07-Mar-2023 08:32:19	false
BLEUZ	LGECY	28-055090	IFPA	TREE	N31° 18' 29.5500"	W089° 46' 23.7300"	468.0000	0.0000	468.0000	1B (+20/+10)	false	P	1000.0	2100	1468.0	07-Mar-2023 08:32:19	false
BLEUZ	LGECY	28-028910	IFPA	TREE	N31° 18' 35.6400"	W089° 46' 22.9700"	468.0000	0.0000	468.0000	1A (+20/+3)	false	P	1000.0	2100	1468.0	07-Mar-2023 08:32:19	false
BLEUZ	LGECY	28-055501	IFPA	TREE	N31° 17' 41.6700"	W089° 46' 29.1000"	468.0000	0.0000	468.0000	1B (+20/+10)	false	P	1000.0	2100	1468.0	07-Mar-2023 08:32:19	false
BLEUZ	LGECY	28-056270	IFPA	TREE	N31° 17' 37.9200"	W089° 46' 29.6900"	468.0000	0.0000	468.0000	1B (+20/+10)	false	P	1000.0	2100	1468.0	07-Mar-2023 08:32:19	false
BLEUZ	LGECY	28-027621	IFPA	TREE	N31° 18' 34.9400"	W089° 46' 25.3500"	468.0000	0.0000	468.0000	1A (+20/+3)	false	P	1000.0	2100	1468.0	07-Mar-2023 08:32:19	false
BLEUZ	LGECY	28-055682	IFPA	TREE	N31° 18' 21.2200"	W089° 46' 10.2000"	467.0000	0.0000	467.0000	1B (+20/+10)	false	P	1000.0	2100	1467.0	07-Mar-2023 08:32:19	false
BLEUZ	LGECY	28-043930	IFPA	TREE	N31° 18' 35.5500"	W089° 46' 32.8500"	467.0000	0.0000	467.0000	1A (+20/+3)	false	P	1000.0	2100	1467.0	07-Mar-2023 08:32:19	false
BLEUZ	LGECY	28-055176	IFPA	TREE	N31° 17' 21.1400"	W089° 46' 23.6800"	467.0000	0.0000	467.0000	1B (+20/+10)	false	P	1000.0	2100	1467.0	07-Mar-2023 08:32:19	false
BLEUZ	LGECY	28-028750	IFPA	TREE	N31° 19' 14.8100"	W089° 47' 26.2400"	466.0000	0.0000	466.0000	1A (+20/+3)	false	P	1000.0	2100	1466.0	07-Mar-2023 08:32:19	false
BLEUZ	LGECY	28-055649	IFPA	TREE	N31° 18' 28.2400"	W089° 46' 30.9100"	466.0000	0.0000	466.0000	1A (+20/+3)	false	P	1000.0	2100	1466.0	07-Mar-2023 08:32:19	false
BLEUZ	LGECY	28-055823	IFPA	TREE	N31° 18' 26.1600"	W089° 46' 30.0200"	466.0000	0.0000	466.0000	1A (+20/+3)	false	P	1000.0	2100	1466.0	07-Mar-2023 08:32:19	false
BLEUZ	LGECY	28-056117	IFPA	TREE	N31° 18' 23.6700"	W089° 46' 25.2700"	466.0000	0.0000	466.0000	1B (+20/+10)	false	P	1000.0	2100	1466.0	07-Mar-2023 08:32:19	false
BLEUZ	LGECY	28-043923	IFPA	TREE	N31° 18' 36.7400"	W089° 46' 25.3700"	466.0000	0.0000	466.0000	1A (+20/+3)	false	P	1000.0	2100	1466.0	07-Mar-2023 08:32:19	false
BLEUZ	LGECY	28-027631	IFPA	TREE	N31° 19' 42.0100"	W089° 46' 55.3900"	466.0000	0.0000	466.0000	1A (+20/+3)	false	P	1000.0	2100	1466.0	07-Mar-2023 08:32:19	false
BLEUZ	LGECY	28-055971	IFPA	TREE	N31° 17' 49.0800"	W089° 46' 15.8400"	465.0000	0.0000	465.0000	1B (+20/+10)	false	P	1000.0	2100	1465.0	07-Mar-2023 08:32:19	false
BLEUZ	LGECY	28-055433	IFPA	TREE	N31° 18' 30.1400"	W089° 46' 30.9700"	465.0000	0.0000	465.0000	1A (+20/+3)	false	P	1000.0	2100	1465.0	07-Mar-2023 08:32:19	false
BLEUZ	LGECY	28-056047	IFPA	TREE	N31° 18' 23.2700"	W089° 46' 22.9000"	465.0000	0.0000	465.0000	1B (+20/+10)	false	P	1000.0	2100	1465.0	07-Mar-2023 08:32:19	false
BLEUZ	LGECY	28-055990	IFPA	TREE	N31° 18' 29.1900"	W089° 46' 54.0000"	464.0000	0.0000	464.0000	1A (+20/+3)	false	P	1000.0	2100	1464.0	07-Mar-2023 08:32:19	false

TRSSH (RNAV)

BLEUZ	LGECY	28-055639	IFPA	TREE	N31° 18' 26.6300"	W089° 46' 22.9800"	464.0000	0.0000	464.0000	1B (+20/+10)	false	P	1000.0	2100	1464.0	07-Mar-2023 08:32:19	false
BLEUZ	LGECY	28-055366	IFPA	TREE	N31° 17' 35.6900"	W089° 46' 30.4400"	464.0000	0.0000	464.0000	1B (+20/+10)	false	P	1000.0	2100	1464.0	07-Mar-2023 08:32:19	false
BLEUZ	LGECY	28-056459	IFPA	TREE	N31° 18' 17.0300"	W089° 46' 09.9000"	464.0000	0.0000	464.0000	1B (+20/+10)	false	P	1000.0	2100	1464.0	07-Mar-2023 08:32:19	false
BLEUZ	LGECY	28-028912	IFPA	TREE	N31° 18' 39.1100"	W089° 46' 24.4500"	464.0000	0.0000	464.0000	1A (+20/+3)	false	P	1000.0	2100	1464.0	07-Mar-2023 08:32:19	false
BLEUZ	LGECY	28-056073	IFPA	TREE	N31° 17' 26.4200"	W089° 46' 34.7300"	463.0000	0.0000	463.0000	1B (+20/+10)	false	P	1000.0	2100	1463.0	07-Mar-2023 08:32:19	false
BLEUZ	LGECY	28-055260	IFPA	TREE	N31° 17' 30.0000"	W089° 46' 31.3700"	463.0000	0.0000	463.0000	1B (+20/+10)	false	P	1000.0	2100	1463.0	07-Mar-2023 08:32:19	false
BLEUZ	LGECY	22-002833	IFPA	TOWER	N30° 50' 59.8700"	W090° 08' 49.6600"	463.0000	281.0000	463.0000	2C (+50/+20)	false	P	1000.0	2100	1463.0	07-Mar-2023 08:32:15	true
BLEUZ	LGECY	28-028911	IFPA	TREE	N31° 18' 38.3100"	W089° 46' 24.6600"	463.0000	0.0000	463.0000	1A (+20/+3)	false	P	1000.0	2100	1463.0	07-Mar-2023 08:32:19	false
BLEUZ	LGECY	28-055574	IFPA	TREE	N31° 17' 42.8100"	W089° 46' 15.6000"	462.0000	0.0000	462.0000	1B (+20/+10)	false	P	1000.0	2100	1462.0	07-Mar-2023 08:32:19	false
BLEUZ	LGECY	28-055435	IFPA	TREE	N31° 18' 15.3100"	W089° 46' 34.5100"	462.0000	0.0000	462.0000	1B (+20/+10)	false	P	1000.0	2100	1462.0	07-Mar-2023 08:32:19	false
BLEUZ	LGECY	28-055510	IFPA	TREE	N31° 18' 16.0200"	W089° 46' 36.4500"	462.0000	0.0000	462.0000	1B (+20/+10)	false	P	1000.0	2100	1462.0	07-Mar-2023 08:32:19	false
BLEUZ	LGECY	28-027536	IFPA	TREE	N31° 18' 14.4500"	W089° 46' 37.1400"	462.0000	0.0000	462.0000	1B (+20/+10)	false	P	1000.0	2100	1462.0	07-Mar-2023 08:32:19	false
BLEUZ	LGECY	28-056063	IFPA	TREE	N31° 18' 25.8400"	W089° 46' 32.4300"	462.0000	0.0000	462.0000	1A (+20/+3)	false	P	1000.0	2100	1462.0	07-Mar-2023 08:32:19	false
BLEUZ	LGECY	28-056009	IFPA	ANTENN A	N31° 16' 00.9600"	W089° 49' 56.9600"	462.0000	266.0000	462.0000	1B (+20/+10)	false	P	1000.0	2100	1462.0	07-Mar-2023 08:32:20	true
BLEUZ	LGECY	28-055426	IFPA	TREE	N31° 18' 30.0600"	W089° 46' 55.2600"	462.0000	0.0000	462.0000	1A (+20/+3)	false	P	1000.0	2100	1462.0	07-Mar-2023 08:32:19	false
BLEUZ	LGECY	28-055963	IFPA	TREE	N31° 17' 34.3100"	W089° 46' 26.8400"	461.0000	0.0000	461.0000	1B (+20/+10)	false	P	1000.0	2100	1461.0	07-Mar-2023 08:32:19	false
BLEUZ	LGECY	28-055957	IFPA	TREE	N31° 18' 31.8600"	W089° 46' 22.7300"	461.0000	0.0000	461.0000	1A (+20/+3)	false	P	1000.0	2100	1461.0	07-Mar-2023 08:32:19	false
BLEUZ	LGECY	28-055524	IFPA	TREE	N31° 17' 28.0500"	W089° 46' 35.6900"	461.0000	0.0000	461.0000	1B (+20/+10)	false	P	1000.0	2100	1461.0	07-Mar-2023 08:32:19	false
BLEUZ	LGECY	28-055349	IFPA	TREE	N31° 18' 14.0900"	W089° 46' 44.3300"	461.0000	0.0000	461.0000	1B (+20/+10)	false	P	1000.0	2100	1461.0	07-Mar-2023 08:32:19	false
BLEUZ	LGECY	28-027203	IFPA	TREE	N31° 19' 20.7900"	W089° 47' 49.0000"	461.0000	0.0000	461.0000	1B (+20/+10)	false	P	1000.0	2100	1461.0	07-Mar-2023 08:32:19	false
BLEUZ	LGECY	28-055041	IFPA	TREE	N31° 17' 55.5400"	W089° 46' 17.0200"	461.0000	0.0000	461.0000	1B (+20/+10)	false	P	1000.0	2100	1461.0	07-Mar-2023 08:32:19	false
BLEUZ	LGECY	28-056267	IFPA	TREE	N31° 18' 25.2800"	W089° 46' 25.4000"	461.0000	0.0000	461.0000	1B (+20/+10)	false	P	1000.0	2100	1461.0	07-Mar-2023 08:32:19	false
BLEUZ	LGECY	28-027722	IFPA	TREE	N31° 18' 34.6900"	W089° 46' 32.9200"	461.0000	0.0000	461.0000	1A (+20/+3)	false	P	1000.0	2100	1461.0	07-Mar-2023 08:32:19	false
BLEUZ	LGECY	28-055703	IFPA	TREE	N31° 17' 21.2300"	W089° 46' 31.9100"	460.0000	0.0000	460.0000	1B (+20/+10)	false	P	1000.0	2100	1460.0	07-Mar-2023 08:32:19	false
BLEUZ	LGECY	28-056045	IFPA	TREE	N31° 17' 37.1900"	W089° 46' 31.8800"	460.0000	0.0000	460.0000	1B (+20/+10)	false	P	1000.0	2100	1460.0	07-Mar-2023 08:32:19	false
BLEUZ	LGECY	28-029012	IFPA	TREE	N31° 17' 31.9200"	W089° 46' 43.7600"	460.0000	0.0000	460.0000	1B (+20/+10)	false	P	1000.0	2100	1460.0	07-Mar-2023 08:32:19	false

TRSSH (RNAV)

BLEUZ	LGECY	28-055294	IFPA	TREE	N31° 18' 26.0800"	W089° 46' 26.8500"	460.0000	0.0000	460.0000	1B (+20/+10)	false	P	1000.0	2100	1460.0	07-Mar-2023 08:32:19	false
BLEUZ	LGECY	28-027618	IFPA	TREE	N31° 18' 35.4400"	W089° 46' 28.2100"	460.0000	0.0000	460.0000	1A (+20/+3)	false	P	1000.0	2100	1460.0	07-Mar-2023 08:32:19	false
BLEUZ	LGECY	28-055348	IFPA	TREE	N31° 18' 16.2000"	W089° 46' 17.1900"	460.0000	0.0000	460.0000	1B (+20/+10)	false	P	1000.0	2100	1460.0	07-Mar-2023 08:32:19	false
BLEUZ	LGECY	28-055979	IFPA	TREE	N31° 18' 15.7600"	W089° 46' 19.4800"	459.0000	0.0000	459.0000	1B (+20/+10)	false	P	1000.0	2100	1459.0	07-Mar-2023 08:32:19	false
BLEUZ	LGECY	28-028765	IFPA	TREE	N31° 18' 37.1300"	W089° 46' 34.7600"	459.0000	0.0000	459.0000	1A (+20/+3)	false	P	1000.0	2100	1459.0	07-Mar-2023 08:32:19	false
BLEUZ	LGECY	28-056055	IFPA	TREE	N31° 18' 28.0500"	W089° 46' 55.7300"	459.0000	0.0000	459.0000	1A (+20/+3)	false	P	1000.0	2100	1459.0	07-Mar-2023 08:32:19	false
BLEUZ	LGECY	28-055379	IFPA	TREE	N31° 17' 19.8600"	W089° 46' 51.9800"	459.0000	0.0000	459.0000	1B (+20/+10)	false	P	1000.0	2100	1459.0	07-Mar-2023 08:32:19	false
BLEUZ	LGECY	28-028976	IFPA	TREE	N31° 17' 23.7200"	W089° 46' 40.6300"	459.0000	0.0000	459.0000	1B (+20/+10)	false	P	1000.0	2100	1459.0	07-Mar-2023 08:32:19	false
BLEUZ	LGECY	28-055581	IFPA	TREE	N31° 18' 30.4200"	W089° 46' 53.4800"	459.0000	0.0000	459.0000	1A (+20/+3)	false	P	1000.0	2100	1459.0	07-Mar-2023 08:32:19	false
BLEUZ	LGECY	28-027606	IFPA	TREE	N31° 17' 24.4600"	W089° 46' 43.3100"	459.0000	0.0000	459.0000	1B (+20/+10)	false	P	1000.0	2100	1459.0	07-Mar-2023 08:32:19	false
BLEUZ	LGECY	28-056289	IFPA	TREE	N31° 18' 24.1600"	W089° 46' 16.9400"	459.0000	0.0000	459.0000	1B (+20/+10)	false	P	1000.0	2100	1459.0	07-Mar-2023 08:32:19	false
BLEUZ	LGECY	28-056277	IFPA	TREE	N31° 18' 31.1100"	W089° 46' 28.7400"	458.0000	0.0000	458.0000	1A (+20/+3)	false	P	1000.0	2100	1458.0	07-Mar-2023 08:32:19	false
BLEUZ	LGECY	28-056146	IFPA	TREE	N31° 18' 22.0900"	W089° 46' 29.0800"	458.0000	0.0000	458.0000	1B (+20/+10)	false	P	1000.0	2100	1458.0	07-Mar-2023 08:32:19	false
BLEUZ	LGECY	28-028546	IFPA	TREE	N31° 19' 14.6100"	W089° 47' 13.7800"	458.0000	0.0000	458.0000	1A (+20/+3)	false	P	1000.0	2100	1458.0	07-Mar-2023 08:32:19	false
BLEUZ	LGECY	28-055500	IFPA	TREE	N31° 17' 36.9800"	W089° 46' 43.7800"	458.0000	0.0000	458.0000	1B (+20/+10)	false	P	1000.0	2100	1458.0	07-Mar-2023 08:32:19	false
BLEUZ	LGECY	28-056144	IFPA	TREE	N31° 18' 25.0900"	W089° 46' 22.7600"	458.0000	0.0000	458.0000	1B (+20/+10)	false	P	1000.0	2100	1458.0	07-Mar-2023 08:32:19	false
BLEUZ	LGECY	28-056242	IFPA	TREE	N31° 18' 15.1500"	W089° 46' 13.1000"	458.0000	0.0000	458.0000	1B (+20/+10)	false	P	1000.0	2100	1458.0	07-Mar-2023 08:32:19	false
BLEUZ	LGECY	28-027564	IFPA	TREE	N31° 17' 24.8900"	W089° 46' 46.7400"	458.0000	0.0000	458.0000	1B (+20/+10)	false	P	1000.0	2100	1458.0	07-Mar-2023 08:32:19	false
BLEUZ	LGECY	28-055839	IFPA	TREE	N31° 18' 28.5700"	W089° 46' 57.5800"	457.0000	0.0000	457.0000	1A (+20/+3)	false	P	1000.0	2100	1457.0	07-Mar-2023 08:32:19	false
BLEUZ	LGECY	28-056381	IFPA	TREE	N31° 19' 44.9100"	W089° 47' 01.9800"	457.0000	0.0000	457.0000	1B (+20/+10)	false	P	1000.0	2100	1457.0	07-Mar-2023 08:32:19	false
BLEUZ	LGECY	28-055663	IFPA	TREE	N31° 17' 26.1800"	W089° 46' 31.1300"	457.0000	0.0000	457.0000	1B (+20/+10)	false	P	1000.0	2100	1457.0	07-Mar-2023 08:32:19	false
BLEUZ	LGECY	28-027620	IFPA	TREE	N31° 18' 34.7400"	W089° 46' 26.9800"	457.0000	0.0000	457.0000	1A (+20/+3)	false	P	1000.0	2100	1457.0	07-Mar-2023 08:32:19	false
BLEUZ	LGECY	28-028771	IFPA	TREE	N31° 18' 31.3600"	W089° 46' 27.7000"	457.0000	0.0000	457.0000	1A (+20/+3)	false	P	1000.0	2100	1457.0	07-Mar-2023 08:32:19	false
BLEUZ	LGECY	28-027144	IFPA	TREE	N31° 19' 16.2600"	W089° 47' 20.4600"	457.0000	0.0000	457.0000	1A (+20/+3)	false	P	1000.0	2100	1457.0	07-Mar-2023 08:32:19	false
BLEUZ	LGECY	28-056453	IFPA	TREE	N31° 18' 28.5900"	W089° 46' 52.4500"	457.0000	0.0000	457.0000	1A (+20/+3)	false	P	1000.0	2100	1457.0	07-Mar-2023 08:32:19	false
BLEUZ	LGECY	28-027570	IFPA	TREE	N31° 17' 26.7600"	W089° 46' 42.7700"	457.0000	0.0000	457.0000	1B (+20/+10)	false	P	1000.0	2100	1457.0	07-Mar-2023 08:32:19	false

TRSSH (RNAV)

BLEUZ	LGECY	28-056238	IFPA	TREE	N31° 17' 34.0700"	W089° 46' 29.1900"	457.0000	0.0000	457.0000	1B (+20/+10)	false	P	1000.0	2100	1457.0	07-Mar-2023 08:32:19	false
BLEUZ	LGECY	28-027615	IFPA	TREE	N31° 18' 30.9700"	W089° 46' 25.6200"	457.0000	0.0000	457.0000	1A (+20/+3)	false	P	1000.0	2100	1457.0	07-Mar-2023 08:32:19	false
BLEUZ	LGECY	28-056094	IFPA	TREE	N31° 18' 15.9600"	W089° 46' 32.2100"	456.0000	0.0000	456.0000	1B (+20/+10)	false	P	1000.0	2100	1456.0	07-Mar-2023 08:32:19	false
BLEUZ	LGECY	28-056066	IFPA	TREE	N31° 17' 25.4200"	W089° 46' 32.9100"	456.0000	0.0000	456.0000	1B (+20/+10)	false	P	1000.0	2100	1456.0	07-Mar-2023 08:32:19	false
BLEUZ	LGECY	28-027605	IFPA	TREE	N31° 17' 24.0000"	W089° 46' 44.8400"	456.0000	0.0000	456.0000	1B (+20/+10)	false	P	1000.0	2100	1456.0	07-Mar-2023 08:32:19	false
BLEUZ	LGECY	28-055404	IFPA	TREE	N31° 18' 30.5800"	W089° 46' 22.6500"	456.0000	0.0000	456.0000	1A (+20/+3)	false	P	1000.0	2100	1456.0	07-Mar-2023 08:32:19	false
BLEUZ	LGECY	28-055223	IFPA	TREE	N31° 17' 47.6900"	W089° 46' 23.1300"	455.0000	0.0000	455.0000	1B (+20/+10)	false	P	1000.0	2100	1455.0	07-Mar-2023 08:32:19	false
BLEUZ	LGECY	28-055302	IFPA	TREE	N31° 17' 38.8500"	W089° 46' 33.3100"	455.0000	0.0000	455.0000	1B (+20/+10)	false	P	1000.0	2100	1455.0	07-Mar-2023 08:32:19	false
BLEUZ	LGECY	28-029004	IFPA	TREE	N31° 18' 27.2600"	W089° 46' 25.3400"	455.0000	0.0000	455.0000	1B (+20/+10)	false	P	1000.0	2100	1455.0	07-Mar-2023 08:32:19	false
BLEUZ	LGECY	28-055652	IFPA	TREE	N31° 17' 32.1100"	W089° 46' 52.0300"	455.0000	0.0000	455.0000	1B (+20/+10)	false	P	1000.0	2100	1455.0	07-Mar-2023 08:32:19	false
BLEUZ	LGECY	28-028908	IFPA	TREE	N31° 18' 33.6000"	W089° 46' 24.4600"	455.0000	0.0000	455.0000	1A (+20/+3)	false	P	1000.0	2100	1455.0	07-Mar-2023 08:32:19	false
BLEUZ	LGECY	28-055898	IFPA	TREE	N31° 18' 29.1500"	W089° 46' 24.8000"	455.0000	0.0000	455.0000	1A (+20/+3)	false	P	1000.0	2100	1455.0	07-Mar-2023 08:32:19	false
BLEUZ	LGECY	28-029026	IFPA	TREE	N31° 17' 27.4300"	W089° 46' 31.5300"	455.0000	0.0000	455.0000	1B (+20/+10)	false	P	1000.0	2100	1455.0	07-Mar-2023 08:32:19	false
BLEUZ	LGECY	28-027744	IFPA	TREE	N31° 18' 32.3900"	W089° 46' 28.4100"	455.0000	0.0000	455.0000	1A (+20/+3)	false	P	1000.0	2100	1455.0	07-Mar-2023 08:32:19	false
BLEUZ	LGECY	28-055206	IFPA	TREE	N31° 18' 13.0300"	W089° 47' 02.0100"	455.0000	0.0000	455.0000	1A (+20/+3)	false	P	1000.0	2100	1455.0	07-Mar-2023 08:32:19	false
BLEUZ	LGECY	28-028963	IFPA	TREE	N31° 18' 18.1500"	W089° 46' 36.9500"	455.0000	0.0000	455.0000	1B (+20/+10)	false	P	1000.0	2100	1455.0	07-Mar-2023 08:32:19	false
BLEUZ	LGECY	28-055791	IFPA	TREE	N31° 17' 35.3400"	W089° 46' 44.1600"	455.0000	0.0000	455.0000	1B (+20/+10)	false	P	1000.0	2100	1455.0	07-Mar-2023 08:32:19	false
BLEUZ	LGECY	28-055267	IFPA	TREE	N31° 18' 13.2500"	W089° 47' 04.4200"	455.0000	0.0000	455.0000	1A (+20/+3)	false	P	1000.0	2100	1455.0	07-Mar-2023 08:32:19	false
BLEUZ	LGECY	28-056410	IFPA	TREE	N31° 18' 32.4700"	W089° 46' 53.6300"	454.0000	0.0000	454.0000	1A (+20/+3)	false	P	1000.0	2100	1454.0	07-Mar-2023 08:32:19	false
BLEUZ	LGECY	28-029003	IFPA	TREE	N31° 18' 27.7900"	W089° 46' 27.2900"	454.0000	0.0000	454.0000	1A (+20/+3)	false	P	1000.0	2100	1454.0	07-Mar-2023 08:32:19	false
BLEUZ	LGECY	28-055782	IFPA	TREE	N31° 18' 14.9400"	W089° 47' 04.9100"	454.0000	0.0000	454.0000	1A (+20/+3)	false	P	1000.0	2100	1454.0	07-Mar-2023 08:32:19	false
BLEUZ	LGECY	28-055063	IFPA	TREE	N31° 18' 11.4400"	W089° 46' 59.9700"	454.0000	0.0000	454.0000	1A (+20/+3)	false	P	1000.0	2100	1454.0	07-Mar-2023 08:32:19	false
BLEUZ	LGECY	28-055656	IFPA	TREE	N31° 17' 29.5100"	W089° 46' 34.0900"	454.0000	0.0000	454.0000	1B (+20/+10)	false	P	1000.0	2100	1454.0	07-Mar-2023 08:32:19	false
BLEUZ	LGECY	28-029023	IFPA	TREE	N31° 17' 28.1200"	W089° 46' 37.9500"	454.0000	0.0000	454.0000	1B (+20/+10)	false	P	1000.0	2100	1454.0	07-Mar-2023 08:32:19	false
BLEUZ	LGECY	28-044077	IFPA	TREE	N31° 17' 27.2800"	W089° 46' 39.7600"	454.0000	0.0000	454.0000	1B (+20/+10)	false	P	1000.0	2100	1454.0	07-Mar-2023 08:32:19	false
BLEUZ	LGECY	28-027746	IFPA	TREE	N31° 17' 25.6400"	W089° 46' 38.5000"	454.0000	0.0000	454.0000	1B (+20/+10)	false	P	1000.0	2100	1454.0	07-Mar-2023 08:32:19	false

TRSSH (RNAV)

BLEUZ	LGECY	28-027208	IFPA	TREE	N31° 19' 15.8500"	W089° 47' 26.7200"	454.0000	0.0000	454.0000	1A (+20/+3)	false	P	1000.0	2100	1454.0	07-Mar-2023 08:32:19	false
BLEUZ	LGECY	28-055299	IFPA	TREE	N31° 18' 17.7100"	W089° 46' 42.1500"	453.0000	0.0000	453.0000	1B (+20/+10)	false	P	1000.0	2100	1453.0	07-Mar-2023 08:32:19	false
BLEUZ	LGECY	28-021239	IFPA	TRANSMISSION_LINE	N31° 18' 38.2600"	W089° 46' 22.1100"	453.0000	62.0000	453.0000	1A (+20/+3)	false	P	1000.0	2100	1453.0	07-Mar-2023 08:32:19	true
BLEUZ	LGECY	28-055325	IFPA	TREE	N31° 18' 20.2200"	W089° 46' 29.9600"	453.0000	0.0000	453.0000	1B (+20/+10)	false	P	1000.0	2100	1453.0	07-Mar-2023 08:32:19	false
BLEUZ	LGECY	28-056128	IFPA	TREE	N31° 17' 42.8400"	W089° 46' 30.6100"	453.0000	0.0000	453.0000	1B (+20/+10)	false	P	1000.0	2100	1453.0	07-Mar-2023 08:32:19	false
BLEUZ	LGECY	28-043921	IFPA	POLE	N31° 18' 38.2600"	W089° 46' 22.1100"	453.0000	0.0000	453.0000	1A (+20/+3)	false	P	1000.0	2100	1453.0	07-Mar-2023 08:32:19	true
BLEUZ	LGECY	28-055188	IFPA	TREE	N31° 17' 34.2200"	W089° 46' 32.0800"	453.0000	0.0000	453.0000	1B (+20/+10)	false	P	1000.0	2100	1453.0	07-Mar-2023 08:32:19	false
BLEUZ	LGECY	28-055456	IFPA	TREE	N31° 17' 21.5800"	W089° 46' 54.6500"	453.0000	0.0000	453.0000	1B (+20/+10)	false	P	1000.0	2100	1453.0	07-Mar-2023 08:32:19	false
BLEUZ	LGECY	28-056068	IFPA	TREE	N31° 17' 49.0600"	W089° 46' 24.7200"	453.0000	0.0000	453.0000	1B (+20/+10)	false	P	1000.0	2100	1453.0	07-Mar-2023 08:32:19	false
BLEUZ	LGECY	28-056082	IFPA	TREE	N31° 17' 50.1100"	W089° 46' 22.8000"	453.0000	0.0000	453.0000	1B (+20/+10)	false	P	1000.0	2100	1453.0	07-Mar-2023 08:32:19	false
BLEUZ	LGECY	28-056148	IFPA	TREE	N31° 18' 32.4600"	W089° 46' 55.5200"	452.0000	0.0000	452.0000	1A (+20/+3)	false	P	1000.0	2100	1452.0	07-Mar-2023 08:32:19	false
BLEUZ	LGECY	28-029008	IFPA	TREE	N31° 18' 27.2300"	W089° 46' 23.5900"	452.0000	0.0000	452.0000	1B (+20/+10)	false	P	1000.0	2100	1452.0	07-Mar-2023 08:32:19	false
BLEUZ	LGECY	28-055257	IFPA	TREE	N31° 18' 18.1000"	W089° 46' 39.3800"	452.0000	0.0000	452.0000	1B (+20/+10)	false	P	1000.0	2100	1452.0	07-Mar-2023 08:32:19	false
BLEUZ	LGECY	28-027247	IFPA	TREE	N31° 18' 26.1700"	W089° 46' 37.4600"	452.0000	0.0000	452.0000	1A (+20/+3)	false	P	1000.0	2100	1452.0	07-Mar-2023 08:32:19	false
BLEUZ	LGECY	28-028975	IFPA	TREE	N31° 17' 21.0100"	W089° 46' 41.0900"	452.0000	0.0000	452.0000	1B (+20/+10)	false	P	1000.0	2100	1452.0	07-Mar-2023 08:32:19	false
BLEUZ	LGECY	28-028798	IFPA	TREE	N31° 18' 16.0000"	W089° 46' 43.2100"	452.0000	0.0000	452.0000	1B (+20/+10)	false	P	1000.0	2100	1452.0	07-Mar-2023 08:32:19	false
BLEUZ	LGECY	28-055149	IFPA	TREE	N31° 18' 13.8800"	W089° 46' 32.6500"	452.0000	0.0000	452.0000	1B (+20/+10)	false	P	1000.0	2100	1452.0	07-Mar-2023 08:32:19	false
BLEUZ	LGECY	28-056177	IFPA	TREE	N31° 17' 39.8800"	W089° 46' 31.2700"	452.0000	0.0000	452.0000	1B (+20/+10)	false	P	1000.0	2100	1452.0	07-Mar-2023 08:32:19	false
BLEUZ	LGECY	28-055863	IFPA	TREE	N31° 17' 42.9200"	W089° 46' 24.5500"	452.0000	0.0000	452.0000	1B (+20/+10)	false	P	1000.0	2100	1452.0	07-Mar-2023 08:32:19	false
BLEUZ	LGECY	28-055458	IFPA	TREE	N31° 17' 30.1300"	W089° 46' 42.2000"	452.0000	0.0000	452.0000	1B (+20/+10)	false	P	1000.0	2100	1452.0	07-Mar-2023 08:32:19	false
BLEUZ	LGECY	28-027743	IFPA	TREE	N31° 18' 30.4900"	W089° 46' 26.8600"	451.0000	0.0000	451.0000	1A (+20/+3)	false	P	1000.0	2100	1451.0	07-Mar-2023 08:32:19	false
BLEUZ	LGECY	28-056256	IFPA	TREE	N31° 17' 45.1000"	W089° 46' 38.9900"	451.0000	0.0000	451.0000	1B (+20/+10)	false	P	1000.0	2100	1451.0	07-Mar-2023 08:32:19	false
BLEUZ	LGECY	28-056448	IFPA	TREE	N31° 18' 30.7000"	W089° 46' 57.3300"	451.0000	0.0000	451.0000	1A (+20/+3)	false	P	1000.0	2100	1451.0	07-Mar-2023 08:32:19	false
BLEUZ	LGECY	28-027604	IFPA	TREE	N31° 17' 21.8000"	W089° 46' 43.9600"	451.0000	0.0000	451.0000	1B (+20/+10)	false	P	1000.0	2100	1451.0	07-Mar-2023 08:32:19	false
BLEUZ	LGECY	28-029007	IFPA	TREE	N31° 18' 27.3000"	W089° 46' 24.2200"	451.0000	0.0000	451.0000	1B (+20/+10)	false	P	1000.0	2100	1451.0	07-Mar-2023 08:32:19	false
BLEUZ	LGECY	28-055451	IFPA	TRANSMISSION_LINE	N31° 19' 03.5400"	W089° 46' 21.7500"	451.0000	54.0000	451.0000	1A (+20/+3)	false	P	1000.0	2100	1451.0	07-Mar-2023 08:32:19	true

TRSSH (RNAV)

BLEUZ	LGECY	28-028872	IFPA	TREE	N31° 17' 20.1800"	W089° 46' 42.4000"	451.0000	0.0000	451.0000	1B (+20/+10)	false	P	1000.0	2100	1451.0	07-Mar-2023 08:32:19	false
BLEUZ	LGECY	28-028550	IFPA	TREE	N31° 18' 38.3000"	W089° 46' 41.7400"	451.0000	0.0000	451.0000	1A (+20/+3)	false	P	1000.0	2100	1451.0	07-Mar-2023 08:32:19	false
BLEUZ	LGECY	28-029014	IFPA	TREE	N31° 17' 34.0800"	W089° 46' 43.0900"	451.0000	0.0000	451.0000	1B (+20/+10)	false	P	1000.0	2100	1451.0	07-Mar-2023 08:32:19	false
BLEUZ	LGECY	28-000257	IFPA	TOWER	N31° 16' 35.0000"	W089° 50' 50.0000"	450.0000	300.0000	450.0000	4D (+250/+50)	false	P	1000.0	2100	1450.0	07-Mar-2023 08:32:20	true
BLEUZ	LGECY	28-055801	IFPA	TREE	N31° 18' 12.7300"	W089° 47' 00.3500"	450.0000	0.0000	450.0000	1A (+20/+3)	false	P	1000.0	2100	1450.0	07-Mar-2023 08:32:19	false
BLEUZ	LGECY	28-027703	IFPA	TREE	N31° 18' 20.0200"	W089° 46' 45.2900"	450.0000	0.0000	450.0000	1A (+20/+3)	false	P	1000.0	2100	1450.0	07-Mar-2023 08:32:19	false
BLEUZ	LGECY	28-027601	IFPA	TREE	N31° 17' 23.0100"	W089° 46' 46.7400"	450.0000	0.0000	450.0000	1B (+20/+10)	false	P	1000.0	2100	1450.0	07-Mar-2023 08:32:19	false
BLEUZ	LGECY	28-029020	IFPA	TREE	N31° 17' 22.2300"	W089° 46' 36.8300"	450.0000	0.0000	450.0000	1B (+20/+10)	false	P	1000.0	2100	1450.0	07-Mar-2023 08:32:19	false
BLEUZ	LGECY	28-027681	IFPA	TREE	N31° 18' 24.7800"	W089° 46' 28.9500"	450.0000	0.0000	450.0000	1B (+20/+10)	false	P	1000.0	2100	1450.0	07-Mar-2023 08:32:19	false
BLEUZ	LGECY	28-055326	IFPA	TREE	N31° 18' 27.5100"	W089° 46' 34.4000"	450.0000	0.0000	450.0000	1A (+20/+3)	false	P	1000.0	2100	1450.0	07-Mar-2023 08:32:19	false
BLEUZ	LGECY	28-055680	IFPA	TREE	N31° 18' 22.9500"	W089° 46' 34.6400"	450.0000	0.0000	450.0000	1A (+20/+3)	false	P	1000.0	2100	1450.0	07-Mar-2023 08:32:19	false
BLEUZ	LGECY	28-029022	IFPA	TREE	N31° 17' 26.2500"	W089° 46' 36.2100"	450.0000	0.0000	450.0000	1B (+20/+10)	false	P	1000.0	2100	1450.0	07-Mar-2023 08:32:19	false
BLEUZ	LGECY	28-055617	IFPA	TREE	N31° 17' 31.0300"	W089° 46' 50.2600"	450.0000	0.0000	450.0000	1B (+20/+10)	false	P	1000.0	2100	1450.0	07-Mar-2023 08:32:19	false
BLEUZ	LGECY	28-056201	IFPA	TREE	N31° 18' 26.7100"	W089° 46' 54.7800"	450.0000	0.0000	450.0000	1A (+20/+3)	false	P	1000.0	2100	1450.0	07-Mar-2023 08:32:19	false
BLEUZ	LGECY	28-055068	IFPA	TREE	N31° 17' 40.1000"	W089° 46' 36.3000"	450.0000	0.0000	450.0000	1B (+20/+10)	false	P	1000.0	2100	1450.0	07-Mar-2023 08:32:19	false
BLEUZ	LGECY	28-055977	IFPA	TREE	N31° 17' 37.1000"	W089° 46' 41.5900"	450.0000	0.0000	450.0000	1B (+20/+10)	false	P	1000.0	2100	1450.0	07-Mar-2023 08:32:19	false
BLEUZ	LGECY	28-055874	IFPA	TREE	N31° 18' 25.2700"	W089° 46' 34.4000"	450.0000	0.0000	450.0000	1A (+20/+3)	false	P	1000.0	2100	1450.0	07-Mar-2023 08:32:19	false
BLEUZ	LGECY	28-055276	IFPA	TREE	N31° 17' 44.4200"	W089° 46' 36.3700"	450.0000	0.0000	450.0000	1B (+20/+10)	false	P	1000.0	2100	1450.0	07-Mar-2023 08:32:19	false
BLEUZ	LGECY	28-029013	IFPA	TREE	N31° 17' 33.0400"	W089° 46' 45.6900"	450.0000	0.0000	450.0000	1B (+20/+10)	false	P	1000.0	2100	1450.0	07-Mar-2023 08:32:19	false
BLEUZ	LGECY	28-028764	IFPA	TREE	N31° 18' 42.1700"	W089° 46' 39.0700"	450.0000	0.0000	450.0000	1A (+20/+3)	false	P	1000.0	2100	1450.0	07-Mar-2023 08:32:19	false
BLEUZ	LGECY	28-043922	IFPA	TREE	N31° 18' 21.6200"	W089° 46' 23.4400"	450.0000	0.0000	450.0000	1B (+20/+10)	false	P	1000.0	2100	1450.0	07-Mar-2023 08:32:19	false
BLEUZ	LGECY	28-055102	IFPA	TREE	N31° 17' 46.0900"	W089° 46' 22.4900"	449.0000	0.0000	449.0000	1B (+20/+10)	false	P	1000.0	2100	1449.0	07-Mar-2023 08:32:19	false
BLEUZ	LGECY	28-028547	IFPA	TREE	N31° 19' 08.0100"	W089° 47' 07.9400"	449.0000	0.0000	449.0000	1A (+20/+3)	false	P	1000.0	2100	1449.0	07-Mar-2023 08:32:19	false
BLEUZ	LGECY	28-056190	IFPA	TREE	N31° 17' 32.4900"	W089° 46' 27.5900"	449.0000	0.0000	449.0000	1B (+20/+10)	false	P	1000.0	2100	1449.0	07-Mar-2023 08:32:19	false
BLEUZ	LGECY	28-055473	IFPA	TREE	N31° 18' 11.4600"	W089° 46' 36.3500"	449.0000	0.0000	449.0000	1B (+20/+10)	false	P	1000.0	2100	1449.0	07-Mar-2023 08:32:19	false
BLEUZ	LGECY	28-055431	IFPA	TREE	N31° 17' 46.2100"	W089° 46' 36.1800"	449.0000	0.0000	449.0000	1B (+20/+10)	false	P	1000.0	2100	1449.0	07-Mar-2023 08:32:19	false

TRSSH (RNAV)



BLEUZ	LGECY	28-028987	IFPA	TREE	N31° 18' 22.4600"	W089° 46' 24.2100"	449.0000	0.0000	449.0000	1B (+20/+10)	false	P	1000.0	2100	1449.0	07-Mar-2023 08:32:19	false
BLEUZ	LGECY	28-028907	IFPA	TREE	N31° 18' 36.4700"	W089° 46' 27.4000"	449.0000	0.0000	449.0000	1A (+20/+3)	false	P	1000.0	2100	1449.0	07-Mar-2023 08:32:19	false
BLEUZ	LGECY	28-029009	IFPA	TREE	N31° 17' 28.7600"	W089° 46' 41.4400"	449.0000	0.0000	449.0000	1B (+20/+10)	false	P	1000.0	2100	1449.0	07-Mar-2023 08:32:19	false
BLEUZ	LGECY	28-028871	IFPA	TREE	N31° 17' 24.2300"	W089° 46' 48.8400"	449.0000	0.0000	449.0000	1B (+20/+10)	false	P	1000.0	2100	1449.0	07-Mar-2023 08:32:19	false
BLEUZ	LGECY	28-055854	IFPA	TREE	N31° 17' 43.0700"	W089° 46' 34.8700"	449.0000	0.0000	449.0000	1B (+20/+10)	false	P	1000.0	2100	1449.0	07-Mar-2023 08:32:19	false
BLEUZ	LGECY	28-056103	IFPA	TREE	N31° 17' 43.5700"	W089° 46' 37.5100"	449.0000	0.0000	449.0000	1B (+20/+10)	false	P	1000.0	2100	1449.0	07-Mar-2023 08:32:19	false
BLEUZ	LGECY	28-055978	IFPA	TREE	N31° 18' 11.3100"	W089° 47' 04.4600"	449.0000	0.0000	449.0000	1A (+20/+3)	false	P	1000.0	2100	1449.0	07-Mar-2023 08:32:19	false
BLEUZ	LGECY	28-055243	IFPA	TREE	N31° 17' 30.6400"	W089° 46' 46.3400"	449.0000	0.0000	449.0000	1B (+20/+10)	false	P	1000.0	2100	1449.0	07-Mar-2023 08:32:19	false
BLEUZ	LGECY	28-028981	IFPA	TREE	N31° 17' 30.0000"	W089° 46' 50.4100"	449.0000	0.0000	449.0000	1B (+20/+10)	false	P	1000.0	2100	1449.0	07-Mar-2023 08:32:19	false
BLEUZ	LGECY	28-055619	IFPA	TREE	N31° 17' 40.9900"	W089° 46' 22.2500"	449.0000	0.0000	449.0000	1B (+20/+10)	false	P	1000.0	2100	1449.0	07-Mar-2023 08:32:19	false
BLEUZ	LGECY	28-027749	IFPA	TREE	N31° 17' 37.9200"	W089° 46' 42.2600"	448.0000	0.0000	448.0000	1B (+20/+10)	false	P	1000.0	2100	1448.0	07-Mar-2023 08:32:19	false
BLEUZ	LGECY	28-055870	IFPA	TREE	N31° 17' 50.6300"	W089° 46' 26.1100"	448.0000	0.0000	448.0000	1B (+20/+10)	false	P	1000.0	2100	1448.0	07-Mar-2023 08:32:19	false
BLEUZ	LGECY	28-028762	IFPA	TREE	N31° 19' 13.5800"	W089° 47' 19.9800"	448.0000	0.0000	448.0000	1A (+20/+3)	false	P	1000.0	2100	1448.0	07-Mar-2023 08:32:19	false
BLEUZ	LGECY	28-055117	IFPA	TREE	N31° 18' 22.1500"	W089° 46' 36.6400"	448.0000	0.0000	448.0000	1A (+20/+3)	false	P	1000.0	2100	1448.0	07-Mar-2023 08:32:19	false
BLEUZ	LGECY	28-055742	IFPA	TREE	N31° 17' 42.3500"	W089° 46' 27.4600"	448.0000	0.0000	448.0000	1B (+20/+10)	false	P	1000.0	2100	1448.0	07-Mar-2023 08:32:19	false
BLEUZ	LGECY	28-056303	IFPA	TREE	N31° 17' 45.8600"	W089° 46' 42.0300"	448.0000	0.0000	448.0000	1B (+20/+10)	false	P	1000.0	2100	1448.0	07-Mar-2023 08:32:19	false
BLEUZ	LGECY	28-055798	IFPA	TREE	N31° 18' 19.7300"	W089° 46' 38.4100"	448.0000	0.0000	448.0000	1B (+20/+10)	false	P	1000.0	2100	1448.0	07-Mar-2023 08:32:19	false
BLEUZ	LGECY	28-056258	IFPA	TREE	N31° 17' 42.9700"	W089° 46' 32.7100"	448.0000	0.0000	448.0000	1B (+20/+10)	false	P	1000.0	2100	1448.0	07-Mar-2023 08:32:19	false
BLEUZ	LGECY	28-027728	IFPA	TREE	N31° 17' 32.2700"	W089° 46' 46.0700"	448.0000	0.0000	448.0000	1B (+20/+10)	false	P	1000.0	2100	1448.0	07-Mar-2023 08:32:19	false
BLEUZ	LGECY	28-055781	IFPA	TREE	N31° 18' 08.2200"	W089° 46' 16.7200"	448.0000	0.0000	448.0000	1B (+20/+10)	false	P	1000.0	2100	1448.0	07-Mar-2023 08:32:19	false
BLEUZ	LGECY	28-055196	IFPA	TREE	N31° 18' 20.3600"	W089° 46' 27.9400"	448.0000	0.0000	448.0000	1B (+20/+10)	false	P	1000.0	2100	1448.0	07-Mar-2023 08:32:19	false
BLEUZ	LGECY	28-027720	IFPA	TREE	N31° 18' 35.5700"	W089° 46' 34.8300"	448.0000	0.0000	448.0000	1A (+20/+3)	false	P	1000.0	2100	1448.0	07-Mar-2023 08:32:19	false
BLEUZ	LGECY	28-055049	IFPA	TREE	N31° 17' 51.7900"	W089° 46' 24.3200"	447.0000	0.0000	447.0000	1B (+20/+10)	false	P	1000.0	2100	1447.0	07-Mar-2023 08:32:19	false
BLEUZ	LGECY	28-027595	IFPA	TREE	N31° 17' 18.6700"	W089° 46' 44.4700"	447.0000	0.0000	447.0000	1B (+20/+10)	false	P	1000.0	2100	1447.0	07-Mar-2023 08:32:19	false
BLEUZ	LGECY	28-055465	IFPA	TREE	N31° 18' 11.5300"	W089° 47' 02.4200"	447.0000	0.0000	447.0000	1A (+20/+3)	false	P	1000.0	2100	1447.0	07-Mar-2023 08:32:19	false
BLEUZ	LGECY	28-027244	IFPA	TREE	N31° 18' 43.4500"	W089° 46' 47.8000"	447.0000	0.0000	447.0000	1A (+20/+3)	false	P	1000.0	2100	1447.0	07-Mar-2023 08:32:19	false

TRSSH (RNAV)

BLEUZ	LGECY	28-055895	IFPA	TREE	N31° 18' 26.7600"	W089° 46' 53.1700"	447.0000	0.0000	447.0000	1A (+20/+3)	false	P	1000.0	2100	1447.0	07-Mar-2023 08:32:19	false
BLEUZ	LGECY	28-055993	IFPA	TREE	N31° 17' 53.2500"	W089° 46' 25.4600"	447.0000	0.0000	447.0000	1B (+20/+10)	false	P	1000.0	2100	1447.0	07-Mar-2023 08:32:19	false
BLEUZ	LGECY	28-028904	IFPA	TREE	N31° 18' 32.9200"	W089° 46' 26.9800"	447.0000	0.0000	447.0000	1A (+20/+3)	false	P	1000.0	2100	1447.0	07-Mar-2023 08:32:19	false
BLEUZ	LGECY	28-055036	IFPA	TREE	N31° 18' 13.9300"	W089° 46' 48.4400"	447.0000	0.0000	447.0000	1B (+20/+10)	false	P	1000.0	2100	1447.0	07-Mar-2023 08:32:19	false
BLEUZ	LGECY	28-056039	IFPA	TREE	N31° 18' 17.7000"	W089° 46' 22.5900"	447.0000	0.0000	447.0000	1B (+20/+10)	false	P	1000.0	2100	1447.0	07-Mar-2023 08:32:19	false
BLEUZ	LGECY	28-000285	IFPA	TOWER	N31° 14' 16.0000"	W089° 49' 11.0000"	447.0000	300.0000	447.0000	4D (+250/+50)	false	P	1000.0	2100	1447.0	07-Mar-2023 08:32:20	true
BLEUZ	LGECY	28-028767	IFPA	TREE	N31° 18' 31.9800"	W089° 46' 29.3900"	447.0000	0.0000	447.0000	1A (+20/+3)	false	P	1000.0	2100	1447.0	07-Mar-2023 08:32:19	false
BLEUZ	LGECY	28-055966	IFPA	TREE	N31° 17' 19.0700"	W089° 46' 33.8000"	447.0000	0.0000	447.0000	1B (+20/+10)	false	P	1000.0	2100	1447.0	07-Mar-2023 08:32:19	false
BLEUZ	LGECY	28-027311	IFPA	TREE	N31° 19' 18.6300"	W089° 47' 20.1200"	447.0000	0.0000	447.0000	1A (+20/+3)	false	P	1000.0	2100	1447.0	07-Mar-2023 08:32:19	false
BLEUZ	LGECY	28-056394	IFPA	TREE	N31° 18' 12.4700"	W089° 46' 14.0300"	447.0000	0.0000	447.0000	1B (+20/+10)	false	P	1000.0	2100	1447.0	07-Mar-2023 08:32:19	false
BLEUZ	LGECY	28-055502	IFPA	TREE	N31° 17' 30.2700"	W089° 46' 44.3300"	447.0000	0.0000	447.0000	1B (+20/+10)	false	P	1000.0	2100	1447.0	07-Mar-2023 08:32:19	false
BLEUZ	LGECY	28-055343	IFPA	TREE	N31° 17' 52.9200"	W089° 46' 22.7500"	446.0000	0.0000	446.0000	1B (+20/+10)	false	P	1000.0	2100	1446.0	07-Mar-2023 08:32:19	false
BLEUZ	LGECY	28-027748	IFPA	TREE	N31° 17' 29.5600"	W089° 46' 36.6100"	446.0000	0.0000	446.0000	1B (+20/+10)	false	P	1000.0	2100	1446.0	07-Mar-2023 08:32:19	false
BLEUZ	LGECY	28-056050	IFPA	TREE	N31° 18' 31.6600"	W089° 46' 57.2700"	446.0000	0.0000	446.0000	1A (+20/+3)	false	P	1000.0	2100	1446.0	07-Mar-2023 08:32:19	false
BLEUZ	LGECY	28-056170	IFPA	TREE	N31° 18' 19.8200"	W089° 46' 25.1000"	446.0000	0.0000	446.0000	1B (+20/+10)	false	P	1000.0	2100	1446.0	07-Mar-2023 08:32:19	false
BLEUZ	LGECY	28-027739	IFPA	TREE	N31° 18' 38.0800"	W089° 46' 35.3800"	446.0000	0.0000	446.0000	1A (+20/+3)	false	P	1000.0	2100	1446.0	07-Mar-2023 08:32:19	false
BLEUZ	LGECY	28-044491	IFPA	TREE	N31° 18' 45.8600"	W089° 46' 52.5100"	446.0000	0.0000	446.0000	1A (+20/+3)	false	P	1000.0	2100	1446.0	07-Mar-2023 08:32:19	false
BLEUZ	LGECY	28-055389	IFPA	TREE	N31° 18' 18.5300"	W089° 46' 43.5100"	446.0000	0.0000	446.0000	1A (+20/+3)	false	P	1000.0	2100	1446.0	07-Mar-2023 08:32:19	false
BLEUZ	LGECY	28-055912	IFPA	TREE	N31° 18' 13.7300"	W089° 46' 18.0200"	446.0000	0.0000	446.0000	1B (+20/+10)	false	P	1000.0	2100	1446.0	07-Mar-2023 08:32:19	false
BLEUZ	LGECY	28-044490	IFPA	TREE	N31° 17' 31.9300"	W089° 46' 51.8500"	446.0000	0.0000	446.0000	1B (+20/+10)	false	P	1000.0	2100	1446.0	07-Mar-2023 08:32:19	false
BLEUZ	LGECY	28-056357	IFPA	TREE	N31° 17' 30.0500"	W089° 46' 36.1600"	446.0000	0.0000	446.0000	1B (+20/+10)	false	P	1000.0	2100	1446.0	07-Mar-2023 08:32:19	false
BLEUZ	LGECY	28-055681	IFPA	TREE	N31° 18' 15.6400"	W089° 47' 05.9800"	446.0000	0.0000	446.0000	1A (+20/+3)	false	P	1000.0	2100	1446.0	07-Mar-2023 08:32:19	false
BLEUZ	LGECY	28-055168	IFPA	TREE	N31° 17' 35.9300"	W089° 46' 48.8400"	446.0000	0.0000	446.0000	1B (+20/+10)	false	P	1000.0	2100	1446.0	07-Mar-2023 08:32:19	false
BLEUZ	LGECY	28-029024	IFPA	TREE	N31° 17' 29.6900"	W089° 46' 38.1300"	446.0000	0.0000	446.0000	1B (+20/+10)	false	P	1000.0	2100	1446.0	07-Mar-2023 08:32:19	false
BLEUZ	LGECY	28-056102	IFPA	TREE	N31° 18' 34.4800"	W089° 46' 18.4600"	446.0000	0.0000	446.0000	1A (+20/+3)	false	P	1000.0	2100	1446.0	07-Mar-2023 08:32:19	false
BLEUZ	LGECY	28-027676	IFPA	TREE	N31° 18' 20.7400"	W089° 46' 22.9700"	446.0000	0.0000	446.0000	1B (+20/+10)	false	P	1000.0	2100	1446.0	07-Mar-2023 08:32:19	false

TRSSH (RNAV)

BLEUZ	LGECY	28-028643	IFPA	TREE	N31° 17' 21.7800"	W089° 46' 53.9700"	446.0000	0.0000	446.0000	1B (+20/+10)	false	P	1000.0	2100	1446.0	07-Mar-2023 08:32:19	false
BLEUZ	LGECY	28-028901	IFPA	TREE	N31° 18' 33.6200"	W089° 46' 28.1700"	446.0000	0.0000	446.0000	1A (+20/+3)	false	P	1000.0	2100	1446.0	07-Mar-2023 08:32:19	false
BLEUZ	LGECY	28-055903	IFPA	TREE	N31° 18' 19.3500"	W089° 46' 40.5200"	446.0000	0.0000	446.0000	1A (+20/+3)	false	P	1000.0	2100	1446.0	07-Mar-2023 08:32:19	false
BLEUZ	LGECY	28-055538	IFPA	TREE	N31° 17' 38.3700"	W089° 46' 45.1500"	446.0000	0.0000	446.0000	1B (+20/+10)	false	P	1000.0	2100	1446.0	07-Mar-2023 08:32:19	false
BLEUZ	LGECY	28-055878	IFPA	TREE	N31° 17' 41.5500"	W089° 46' 32.9500"	446.0000	0.0000	446.0000	1B (+20/+10)	false	P	1000.0	2100	1446.0	07-Mar-2023 08:32:19	false
BLEUZ	LGECY	28-055560	IFPA	TREE	N31° 18' 14.5800"	W089° 46' 42.3200"	446.0000	0.0000	446.0000	1B (+20/+10)	false	P	1000.0	2100	1446.0	07-Mar-2023 08:32:19	false
BLEUZ	LGECY	28-055651	IFPA	TREE	N31° 18' 23.8900"	W089° 46' 27.3300"	446.0000	0.0000	446.0000	1B (+20/+10)	false	P	1000.0	2100	1446.0	07-Mar-2023 08:32:19	false
BLEUZ	LGECY	28-056440	IFPA	TREE	N31° 18' 21.2900"	W089° 46' 32.5100"	446.0000	0.0000	446.0000	1B (+20/+10)	false	P	1000.0	2100	1446.0	07-Mar-2023 08:32:19	false
BLEUZ	LGECY	28-027602	IFPA	TREE	N31° 17' 20.4900"	W089° 46' 45.6800"	445.0000	0.0000	445.0000	1B (+20/+10)	false	P	1000.0	2100	1445.0	07-Mar-2023 08:32:19	false
BLEUZ	LGECY	28-055342	IFPA	TREE	N31° 18' 14.6100"	W089° 47' 02.3400"	445.0000	0.0000	445.0000	1A (+20/+3)	false	P	1000.0	2100	1445.0	07-Mar-2023 08:32:19	false
BLEUZ	LGECY	28-055245	IFPA	TREE	N31° 17' 42.5800"	W089° 46' 42.1600"	445.0000	0.0000	445.0000	1B (+20/+10)	false	P	1000.0	2100	1445.0	07-Mar-2023 08:32:19	false
BLEUZ	LGECY	28-029017	IFPA	TREE	N31° 17' 19.6000"	W089° 46' 39.3500"	445.0000	0.0000	445.0000	1B (+20/+10)	false	P	1000.0	2100	1445.0	07-Mar-2023 08:32:19	false
BLEUZ	LGECY	28-028997	IFPA	TREE	N31° 18' 27.3300"	W089° 46' 29.6400"	445.0000	0.0000	445.0000	1A (+20/+3)	false	P	1000.0	2100	1445.0	07-Mar-2023 08:32:19	false
BLEUZ	LGECY	28-028784	IFPA	TREE	N31° 19' 20.2400"	W089° 47' 13.6400"	445.0000	0.0000	445.0000	1A (+20/+3)	false	P	1000.0	2100	1445.0	07-Mar-2023 08:32:19	false
BLEUZ	LGECY	28-029010	IFPA	TREE	N31° 17' 30.3400"	W089° 46' 42.3000"	445.0000	0.0000	445.0000	1B (+20/+10)	false	P	1000.0	2100	1445.0	07-Mar-2023 08:32:19	false
BLEUZ	LGECY	28-028986	IFPA	TREE	N31° 17' 30.2500"	W089° 46' 45.5700"	445.0000	0.0000	445.0000	1B (+20/+10)	false	P	1000.0	2100	1445.0	07-Mar-2023 08:32:19	false
BLEUZ	LGECY	28-055594	IFPA	TREE	N31° 18' 31.1000"	W089° 47' 00.7000"	445.0000	0.0000	445.0000	1A (+20/+3)	false	P	1000.0	2100	1445.0	07-Mar-2023 08:32:19	false
BLEUZ	LGECY	28-055735	IFPA	TREE	N31° 18' 18.5700"	W089° 46' 23.8700"	445.0000	0.0000	445.0000	1B (+20/+10)	false	P	1000.0	2100	1445.0	07-Mar-2023 08:32:19	false
BLEUZ	LGECY	28-055357	IFPA	TREE	N31° 18' 26.1300"	W089° 46' 56.1700"	445.0000	0.0000	445.0000	1A (+20/+3)	false	P	1000.0	2100	1445.0	07-Mar-2023 08:32:19	false
BLEUZ	LGECY	28-055432	IFPA	TREE	N31° 17' 23.9000"	W089° 46' 34.8200"	445.0000	0.0000	445.0000	1B (+20/+10)	false	P	1000.0	2100	1445.0	07-Mar-2023 08:32:19	false
BLEUZ	LGECY	28-028983	IFPA	TREE	N31° 17' 29.4700"	W089° 46' 44.2100"	445.0000	0.0000	445.0000	1B (+20/+10)	false	P	1000.0	2100	1445.0	07-Mar-2023 08:32:19	false
BLEUZ	LGECY	28-029002	IFPA	TREE	N31° 18' 23.6100"	W089° 46' 25.1800"	445.0000	0.0000	445.0000	1B (+20/+10)	false	P	1000.0	2100	1445.0	07-Mar-2023 08:32:19	false
BLEUZ	LGECY	28-027603	IFPA	TREE	N31° 17' 19.3600"	W089° 46' 41.4700"	445.0000	0.0000	445.0000	1B (+20/+10)	false	P	1000.0	2100	1445.0	07-Mar-2023 08:32:19	false
BLEUZ	LGECY	28-056335	IFPA	TREE	N31° 17' 37.3500"	W089° 46' 35.1400"	445.0000	0.0000	445.0000	1B (+20/+10)	false	P	1000.0	2100	1445.0	07-Mar-2023 08:32:19	false
BLEUZ	LGECY	28-028902	IFPA	TREE	N31° 18' 36.7600"	W089° 46' 30.6700"	445.0000	0.0000	445.0000	1A (+20/+3)	false	P	1000.0	2100	1445.0	07-Mar-2023 08:32:19	false
BLEUZ	LGECY	28-056011	IFPA	TRANSMISSION_LINE	N31° 18' 31.1900"	W089° 46' 26.0400"	445.0000	44.0000	445.0000	1A (+20/+3)	false	P	1000.0	2100	1445.0	07-Mar-2023 08:32:19	true

TRSSH (RNAV)

BLEUZ	LGECY	28-055167	IFPA	TREE	N31° 18' 30.3400"	W089° 46' 59.0700"	445.0000	0.0000	445.0000	1A (+20/+3)	false	P	1000.0	2100	1445.0	07-Mar-2023 08:32:19	false
BLEUZ	LGECY	28-055393	IFPA	TREE	N31° 18' 26.8200"	W089° 46' 38.6800"	445.0000	0.0000	445.0000	1A (+20/+3)	false	P	1000.0	2100	1445.0	07-Mar-2023 08:32:19	false
BLEUZ	LGECY	28-055876	IFPA	TREE	N31° 18' 14.5300"	W089° 46' 31.0200"	445.0000	0.0000	445.0000	1B (+20/+10)	false	P	1000.0	2100	1445.0	07-Mar-2023 08:32:19	false
BLEUZ	LGECY	28-028685	IFPA	TREE	N31° 16' 52.0100"	W089° 46' 54.6100"	445.0000	0.0000	445.0000	1B (+20/+10)	false	P	1000.0	2100	1445.0	07-Mar-2023 08:32:19	false
BLEUZ	LGECY	28-056167	IFPA	TREE	N31° 17' 31.2800"	W089° 46' 29.6400"	445.0000	0.0000	445.0000	1B (+20/+10)	false	P	1000.0	2100	1445.0	07-Mar-2023 08:32:19	false
BLEUZ	LGECY	28-055946	IFPA	TREE	N31° 17' 44.1200"	W089° 46' 43.6100"	445.0000	0.0000	445.0000	1B (+20/+10)	false	P	1000.0	2100	1445.0	07-Mar-2023 08:32:19	false
BLEUZ	LGECY	28-055144	IFPA	TREE	N31° 18' 27.9800"	W089° 46' 59.9600"	445.0000	0.0000	445.0000	1A (+20/+3)	false	P	1000.0	2100	1445.0	07-Mar-2023 08:32:19	false
BLEUZ	LGECY	28-055644	IFPA	TREE	N31° 17' 42.5500"	W089° 46' 46.1100"	444.0000	0.0000	444.0000	1B (+20/+10)	false	P	1000.0	2100	1444.0	07-Mar-2023 08:32:19	false
BLEUZ	LGECY	28-056312	IFPA	TREE	N31° 17' 43.9400"	W089° 46' 40.7200"	444.0000	0.0000	444.0000	1B (+20/+10)	false	P	1000.0	2100	1444.0	07-Mar-2023 08:32:19	false
BLEUZ	LGECY	28-055457	IFPA	TREE	N31° 17' 22.5400"	W089° 46' 56.4500"	444.0000	0.0000	444.0000	1B (+20/+10)	false	P	1000.0	2100	1444.0	07-Mar-2023 08:32:19	false
BLEUZ	LGECY	28-056330	IFPA	TREE	N31° 18' 30.8700"	W089° 46' 18.8800"	444.0000	0.0000	444.0000	1B (+20/+10)	false	P	1000.0	2100	1444.0	07-Mar-2023 08:32:19	false
BLEUZ	LGECY	28-055467	IFPA	TREE	N31° 17' 30.6600"	W089° 46' 39.2200"	444.0000	0.0000	444.0000	1B (+20/+10)	false	P	1000.0	2100	1444.0	07-Mar-2023 08:32:19	false
BLEUZ	LGECY	28-055974	IFPA	TREE	N31° 18' 14.1400"	W089° 46' 20.5100"	444.0000	0.0000	444.0000	1B (+20/+10)	false	P	1000.0	2100	1444.0	07-Mar-2023 08:32:19	false
BLEUZ	LGECY	28-056318	IFPA	TREE	N31° 18' 24.3600"	W089° 46' 52.8200"	444.0000	0.0000	444.0000	1A (+20/+3)	false	P	1000.0	2100	1444.0	07-Mar-2023 08:32:19	false
BLEUZ	LGECY	28-055630	IFPA	TREE	N31° 18' 12.9900"	W089° 46' 36.1600"	444.0000	0.0000	444.0000	1B (+20/+10)	false	P	1000.0	2100	1444.0	07-Mar-2023 08:32:19	false
BLEUZ	LGECY	28-055713	IFPA	TREE	N31° 18' 19.0000"	W089° 46' 28.3800"	444.0000	0.0000	444.0000	1B (+20/+10)	false	P	1000.0	2100	1444.0	07-Mar-2023 08:32:19	false
BLEUZ	LGECY	28-055161	IFPA	TREE	N31° 17' 41.4100"	W089° 46' 23.6600"	444.0000	0.0000	444.0000	1B (+20/+10)	false	P	1000.0	2100	1444.0	07-Mar-2023 08:32:19	false
BLEUZ	LGECY	28-055835	IFPA	TREE	N31° 17' 40.9100"	W089° 46' 41.1800"	444.0000	0.0000	444.0000	1B (+20/+10)	false	P	1000.0	2100	1444.0	07-Mar-2023 08:32:19	false
BLEUZ	LGECY	28-027599	IFPA	TREE	N31° 17' 23.4100"	W089° 46' 50.1400"	444.0000	0.0000	444.0000	1B (+20/+10)	false	P	1000.0	2100	1444.0	07-Mar-2023 08:32:19	false
BLEUZ	LGECY	28-027617	IFPA	TREE	N31° 18' 36.0700"	W089° 46' 28.7700"	444.0000	0.0000	444.0000	1A (+20/+3)	false	P	1000.0	2100	1444.0	07-Mar-2023 08:32:19	false
BLEUZ	LGECY	28-028792	IFPA	TREE	N31° 18' 39.4600"	W089° 46' 37.0300"	444.0000	0.0000	444.0000	1A (+20/+3)	false	P	1000.0	2100	1444.0	07-Mar-2023 08:32:19	false
BLEUZ	LGECY	28-028919	IFPA	TREE	N31° 18' 29.4000"	W089° 46' 24.9100"	444.0000	0.0000	444.0000	1A (+20/+3)	false	P	1000.0	2100	1444.0	07-Mar-2023 08:32:19	false
BLEUZ	LGECY	28-029030	IFPA	TREE	N31° 17' 39.7300"	W089° 46' 42.5100"	443.0000	0.0000	443.0000	1B (+20/+10)	false	P	1000.0	2100	1443.0	07-Mar-2023 08:32:19	false
BLEUZ	LGECY	28-056037	IFPA	TREE	N31° 17' 17.0700"	W089° 46' 45.5600"	443.0000	0.0000	443.0000	1B (+20/+10)	false	P	1000.0	2100	1443.0	07-Mar-2023 08:32:19	false
BLEUZ	LGECY	28-028770	IFPA	TREE	N31° 18' 29.6900"	W089° 46' 26.5300"	443.0000	0.0000	443.0000	1A (+20/+3)	false	P	1000.0	2100	1443.0	07-Mar-2023 08:32:19	false
BLEUZ	LGECY	28-027740	IFPA	TREE	N31° 18' 37.6400"	W089° 46' 34.7700"	443.0000	0.0000	443.0000	1A (+20/+3)	false	P	1000.0	2100	1443.0	07-Mar-2023 08:32:19	false

TRSSH (RNAV)

BLEUZ	LGECY	28-027145	IFPA	TREE	N31° 19' 11.4500"	W089° 47' 17.0200"	443.0000	0.0000	443.0000	1A (+20/+3)	false	P	1000.0	2100	1443.0	07-Mar-2023 08:32:19	false
BLEUZ	LGECY	28-028768	IFPA	TREE	N31° 18' 33.9800"	W089° 46' 30.5900"	443.0000	0.0000	443.0000	1A (+20/+3)	false	P	1000.0	2100	1443.0	07-Mar-2023 08:32:19	false
BLEUZ	LGECY	28-055968	IFPA	TREE	N31° 17' 55.3800"	W089° 46' 23.0300"	443.0000	0.0000	443.0000	1B (+20/+10)	false	P	1000.0	2100	1443.0	07-Mar-2023 08:32:19	false
BLEUZ	LGECY	28-055248	IFPA	TREE	N31° 18' 28.2200"	W089° 46' 37.9000"	443.0000	0.0000	443.0000	1A (+20/+3)	false	P	1000.0	2100	1443.0	07-Mar-2023 08:32:19	false
BLEUZ	LGECY	28-027619	IFPA	TREE	N31° 18' 37.5900"	W089° 46' 29.9500"	443.0000	0.0000	443.0000	1A (+20/+3)	false	P	1000.0	2100	1443.0	07-Mar-2023 08:32:19	false
BLEUZ	LGECY	28-027742	IFPA	TREE	N31° 18' 34.8400"	W089° 46' 30.8400"	443.0000	0.0000	443.0000	1A (+20/+3)	false	P	1000.0	2100	1443.0	07-Mar-2023 08:32:19	false
BLEUZ	LGECY	28-029027	IFPA	TREE	N31° 17' 28.7600"	W089° 46' 32.9400"	443.0000	0.0000	443.0000	1B (+20/+10)	false	P	1000.0	2100	1443.0	07-Mar-2023 08:32:19	false
BLEUZ	LGECY	28-028900	IFPA	TREE	N31° 18' 31.7200"	W089° 46' 26.8200"	443.0000	0.0000	443.0000	1A (+20/+3)	false	P	1000.0	2100	1443.0	07-Mar-2023 08:32:19	false
BLEUZ	LGECY	28-055280	IFPA	TREE	N31° 17' 26.9700"	W089° 46' 45.8300"	443.0000	0.0000	443.0000	1B (+20/+10)	false	P	1000.0	2100	1443.0	07-Mar-2023 08:32:19	false
BLEUZ	LGECY	28-055336	IFPA	TREE	N31° 18' 17.4800"	W089° 46' 31.1800"	443.0000	0.0000	443.0000	1B (+20/+10)	false	P	1000.0	2100	1443.0	07-Mar-2023 08:32:19	false
BLEUZ	LGECY	28-055512	IFPA	TREE	N31° 18' 17.6300"	W089° 46' 35.1000"	443.0000	0.0000	443.0000	1B (+20/+10)	false	P	1000.0	2100	1443.0	07-Mar-2023 08:32:19	false
BLEUZ	LGECY	28-055338	IFPA	TREE	N31° 18' 08.4600"	W089° 46' 19.3300"	443.0000	0.0000	443.0000	1B (+20/+10)	false	P	1000.0	2100	1443.0	07-Mar-2023 08:32:19	false
BLEUZ	LGECY	28-055410	IFPA	TREE	N31° 17' 50.3300"	W089° 46' 36.8100"	443.0000	0.0000	443.0000	1B (+20/+10)	false	P	1000.0	2100	1443.0	07-Mar-2023 08:32:19	false
BLEUZ	LGECY	28-055951	IFPA	TREE	N31° 18' 12.5900"	W089° 46' 43.0600"	442.0000	0.0000	442.0000	1B (+20/+10)	false	P	1000.0	2100	1442.0	07-Mar-2023 08:32:19	false
BLEUZ	LGECY	28-056374	IFPA	TREE	N31° 17' 24.9300"	W089° 46' 36.2500"	442.0000	0.0000	442.0000	1B (+20/+10)	false	P	1000.0	2100	1442.0	07-Mar-2023 08:32:19	false
BLEUZ	LGECY	28-055442	IFPA	TREE	N31° 18' 21.6400"	W089° 46' 26.8500"	442.0000	0.0000	442.0000	1B (+20/+10)	false	P	1000.0	2100	1442.0	07-Mar-2023 08:32:19	false
BLEUZ	LGECY	28-055378	IFPA	TREE	N31° 18' 10.3500"	W089° 46' 19.5700"	442.0000	0.0000	442.0000	1B (+20/+10)	false	P	1000.0	2100	1442.0	07-Mar-2023 08:32:19	false
BLEUZ	LGECY	28-027683	IFPA	TREE	N31° 18' 28.0000"	W089° 46' 29.9000"	442.0000	0.0000	442.0000	1A (+20/+3)	false	P	1000.0	2100	1442.0	07-Mar-2023 08:32:19	false
BLEUZ	LGECY	28-055191	IFPA	TREE	N31° 18' 13.6800"	W089° 47' 05.9600"	442.0000	0.0000	442.0000	1A (+20/+3)	false	P	1000.0	2100	1442.0	07-Mar-2023 08:32:19	false
BLEUZ	LGECY	28-027729	IFPA	TREE	N31° 17' 34.9200"	W089° 46' 51.6600"	442.0000	0.0000	442.0000	1B (+20/+10)	false	P	1000.0	2100	1442.0	07-Mar-2023 08:32:19	false
BLEUZ	LGECY	28-029005	IFPA	TREE	N31° 18' 28.3100"	W089° 46' 28.1300"	442.0000	0.0000	442.0000	1A (+20/+3)	false	P	1000.0	2100	1442.0	07-Mar-2023 08:32:19	false
BLEUZ	LGECY	28-028756	IFPA	TREE	N31° 19' 08.6400"	W089° 47' 17.9800"	442.0000	0.0000	442.0000	1A (+20/+3)	false	P	1000.0	2100	1442.0	07-Mar-2023 08:32:19	false
BLEUZ	LGECY	28-056189	IFPA	TREE	N31° 18' 27.2000"	W089° 46' 40.5700"	442.0000	0.0000	442.0000	1A (+20/+3)	false	P	1000.0	2100	1442.0	07-Mar-2023 08:32:19	false
BLEUZ	LGECY	28-028548	IFPA	TREE	N31° 18' 53.3900"	W089° 46' 55.3000"	442.0000	0.0000	442.0000	1A (+20/+3)	false	P	1000.0	2100	1442.0	07-Mar-2023 08:32:19	false
BLEUZ	LGECY	28-044242	IFPA	TREE	N31° 17' 38.4100"	W089° 46' 44.2300"	442.0000	0.0000	442.0000	1B (+20/+10)	false	P	1000.0	2100	1442.0	07-Mar-2023 08:32:19	false
BLEUZ	LGECY	28-056310	IFPA	TREE	N31° 17' 49.5900"	W089° 46' 28.3500"	442.0000	0.0000	442.0000	1B (+20/+10)	false	P	1000.0	2100	1442.0	07-Mar-2023 08:32:19	false

TRSSH (RNAV)

BLEUZ	LGECY	28-028995	IFPA	TREE	N31° 18' 26.8300"	W089° 46' 33.1800"	442.0000	0.0000	442.0000	1A (+20/+3)	false	P	1000.0	2100	1442.0	07-Mar-2023 08:32:19	false
BLEUZ	LGECY	28-028581	IFPA	TREE	N31° 18' 40.9500"	W089° 46' 40.8000"	442.0000	0.0000	442.0000	1A (+20/+3)	false	P	1000.0	2100	1442.0	07-Mar-2023 08:32:19	false
BLEUZ	LGECY	28-056425	IFPA	TREE	N31° 18' 12.0400"	W089° 46' 33.3700"	441.0000	0.0000	441.0000	1B (+20/+10)	false	P	1000.0	2100	1441.0	07-Mar-2023 08:32:19	false
BLEUZ	LGECY	28-028738	IFPA	TREE	N31° 18' 38.0700"	W089° 46' 59.9600"	441.0000	0.0000	441.0000	1A (+20/+3)	false	P	1000.0	2100	1441.0	07-Mar-2023 08:32:19	false
BLEUZ	LGECY	28-027566	IFPA	TREE	N31° 17' 28.1300"	W089° 46' 46.0400"	441.0000	0.0000	441.0000	1B (+20/+10)	false	P	1000.0	2100	1441.0	07-Mar-2023 08:32:19	false
BLEUZ	LGECY	28-055660	IFPA	TREE	N31° 18' 20.6400"	W089° 46' 35.7600"	441.0000	0.0000	441.0000	1B (+20/+10)	false	P	1000.0	2100	1441.0	07-Mar-2023 08:32:19	false
BLEUZ	LGECY	28-027568	IFPA	TREE	N31° 17' 26.2500"	W089° 46' 44.9700"	441.0000	0.0000	441.0000	1B (+20/+10)	false	P	1000.0	2100	1441.0	07-Mar-2023 08:32:19	false
BLEUZ	LGECY	28-055807	IFPA	TREE	N31° 17' 17.5100"	W089° 46' 51.0800"	441.0000	0.0000	441.0000	1B (+20/+10)	false	P	1000.0	2100	1441.0	07-Mar-2023 08:32:19	false
BLEUZ	LGECY	28-027546	IFPA	TREE	N31° 18' 22.2500"	W089° 46' 28.6800"	441.0000	0.0000	441.0000	1B (+20/+10)	false	P	1000.0	2100	1441.0	07-Mar-2023 08:32:19	false
BLEUZ	LGECY	28-027537	IFPA	TREE	N31° 18' 14.5800"	W089° 46' 36.1900"	441.0000	0.0000	441.0000	1B (+20/+10)	false	P	1000.0	2100	1441.0	07-Mar-2023 08:32:19	false
BLEUZ	LGECY	28-056093	IFPA	TREE	N31° 17' 34.6500"	W089° 46' 35.4500"	441.0000	0.0000	441.0000	1B (+20/+10)	false	P	1000.0	2100	1441.0	07-Mar-2023 08:32:19	false
BLEUZ	LGECY	28-027614	IFPA	TREE	N31° 18' 37.0600"	W089° 46' 31.5300"	441.0000	0.0000	441.0000	1A (+20/+3)	false	P	1000.0	2100	1441.0	07-Mar-2023 08:32:19	false
BLEUZ	LGECY	28-056454	IFPA	TREE	N31° 17' 48.0800"	W089° 46' 26.5700"	441.0000	0.0000	441.0000	1B (+20/+10)	false	P	1000.0	2100	1441.0	07-Mar-2023 08:32:19	false
BLEUZ	LGECY	28-056278	IFPA	TREE	N31° 17' 38.5100"	W089° 46' 41.9200"	441.0000	0.0000	441.0000	1B (+20/+10)	false	P	1000.0	2100	1441.0	07-Mar-2023 08:32:19	false
BLEUZ	LGECY	28-056255	IFPA	TREE	N31° 17' 35.7400"	W089° 46' 34.2000"	441.0000	0.0000	441.0000	1B (+20/+10)	false	P	1000.0	2100	1441.0	07-Mar-2023 08:32:19	false
BLEUZ	LGECY	28-055879	IFPA	TREE	N31° 17' 46.6800"	W089° 46' 38.2400"	441.0000	0.0000	441.0000	1B (+20/+10)	false	P	1000.0	2100	1441.0	07-Mar-2023 08:32:19	false
BLEUZ	LGECY	28-028641	IFPA	TREE	N31° 17' 20.4600"	W089° 46' 52.5500"	441.0000	0.0000	441.0000	1B (+20/+10)	false	P	1000.0	2100	1441.0	07-Mar-2023 08:32:19	false
BLEUZ	LGECY	28-055857	IFPA	TREE	N31° 18' 15.2000"	W089° 46' 55.8100"	441.0000	0.0000	441.0000	1A (+20/+3)	false	P	1000.0	2100	1441.0	07-Mar-2023 08:32:19	false
BLEUZ	LGECY	28-055136	IFPA	TREE	N31° 18' 32.4700"	W089° 47' 00.1700"	441.0000	0.0000	441.0000	1A (+20/+3)	false	P	1000.0	2100	1441.0	07-Mar-2023 08:32:19	false
BLEUZ	LGECY	28-029015	IFPA	TREE	N31° 17' 36.2900"	W089° 46' 45.0900"	441.0000	0.0000	441.0000	1B (+20/+10)	false	P	1000.0	2100	1441.0	07-Mar-2023 08:32:19	false
BLEUZ	LGECY	28-028974	IFPA	TREE	N31° 18' 20.7300"	W089° 46' 27.6400"	441.0000	0.0000	441.0000	1B (+20/+10)	false	P	1000.0	2100	1441.0	07-Mar-2023 08:32:19	false
BLEUZ	LGECY	28-029006	IFPA	TREE	N31° 18' 29.0900"	W089° 46' 26.3600"	441.0000	0.0000	441.0000	1A (+20/+3)	false	P	1000.0	2100	1441.0	07-Mar-2023 08:32:19	false
BLEUZ	LGECY	28-056072	IFPA	TREE	N31° 17' 27.5500"	W089° 46' 43.8600"	441.0000	0.0000	441.0000	1B (+20/+10)	false	P	1000.0	2100	1441.0	07-Mar-2023 08:32:19	false
BLEUZ	LGECY	28-027616	IFPA	TREE	N31° 18' 36.3400"	W089° 46' 29.8100"	441.0000	0.0000	441.0000	1A (+20/+3)	false	P	1000.0	2100	1441.0	07-Mar-2023 08:32:19	false
BLEUZ	LGECY	28-056091	IFPA	TREE	N31° 17' 35.8700"	W089° 46' 46.9700"	441.0000	0.0000	441.0000	1B (+20/+10)	false	P	1000.0	2100	1441.0	07-Mar-2023 08:32:19	false
BLEUZ	LGECY	28-055485	IFPA	TREE	N31° 17' 35.0400"	W089° 46' 46.2100"	441.0000	0.0000	441.0000	1B (+20/+10)	false	P	1000.0	2100	1441.0	07-Mar-2023 08:32:19	false

TRSSH (RNAV)

BLEUZ	LGECY	28-044377	IFPA	TREE	N31° 17' 30.7600"	W089° 46' 49.4400"	441.0000	0.0000	441.0000	1B (+20/+10)	false	P	1000.0	2100	1441.0	07-Mar-2023 08:32:19	false
BLEUZ	LGECY	28-055250	IFPA	TREE	N31° 18' 28.6400"	W089° 46' 22.8300"	441.0000	0.0000	441.0000	1B (+20/+10)	false	P	1000.0	2100	1441.0	07-Mar-2023 08:32:19	false
BLEUZ	LGECY	28-027600	IFPA	TREE	N31° 17' 21.8400"	W089° 46' 48.3500"	441.0000	0.0000	441.0000	1B (+20/+10)	false	P	1000.0	2100	1441.0	07-Mar-2023 08:32:19	false
BLEUZ	LGECY	28-027691	IFPA	TREE	N31° 17' 21.8700"	W089° 46' 53.0100"	441.0000	0.0000	441.0000	1B (+20/+10)	false	P	1000.0	2100	1441.0	07-Mar-2023 08:32:19	false
BLEUZ	LGECY	28-056159	IFPA	TREE	N31° 18' 23.8700"	W089° 46' 36.7100"	440.0000	0.0000	440.0000	1A (+20/+3)	false	P	1000.0	2100	1440.0	07-Mar-2023 08:32:19	false
BLEUZ	LGECY	28-055086	IFPA	TREE	N31° 18' 24.7100"	W089° 46' 38.2200"	440.0000	0.0000	440.0000	1A (+20/+3)	false	P	1000.0	2100	1440.0	07-Mar-2023 08:32:19	false
BLEUZ	LGECY	28-055632	IFPA	TREE	N31° 18' 14.6400"	W089° 46' 28.5700"	440.0000	0.0000	440.0000	1B (+20/+10)	false	P	1000.0	2100	1440.0	07-Mar-2023 08:32:19	false
BLEUZ	LGECY	28-055740	IFPA	TREE	N31° 17' 28.3700"	W089° 46' 51.5700"	440.0000	0.0000	440.0000	1B (+20/+10)	false	P	1000.0	2100	1440.0	07-Mar-2023 08:32:19	false
BLEUZ	LGECY	28-028999	IFPA	TREE	N31° 18' 25.2600"	W089° 46' 28.0600"	440.0000	0.0000	440.0000	1B (+20/+10)	false	P	1000.0	2100	1440.0	07-Mar-2023 08:32:19	false
BLEUZ	LGECY	28-028992	IFPA	TREE	N31° 18' 23.9700"	W089° 46' 28.8400"	440.0000	0.0000	440.0000	1B (+20/+10)	false	P	1000.0	2100	1440.0	07-Mar-2023 08:32:19	false
BLEUZ	LGECY	28-028870	IFPA	TREE	N31° 17' 18.9100"	W089° 46' 46.1000"	440.0000	0.0000	440.0000	1B (+20/+10)	false	P	1000.0	2100	1440.0	07-Mar-2023 08:32:19	false
BLEUZ	LGECY	28-055585	IFPA	TREE	N31° 17' 18.1800"	W089° 46' 48.9000"	440.0000	0.0000	440.0000	1B (+20/+10)	false	P	1000.0	2100	1440.0	07-Mar-2023 08:32:19	false
BLEUZ	LGECY	28-028576	IFPA	TREE	N31° 18' 28.4700"	W089° 46' 31.1700"	440.0000	0.0000	440.0000	1A (+20/+3)	false	P	1000.0	2100	1440.0	07-Mar-2023 08:32:19	false
BLEUZ	LGECY	28-027246	IFPA	TREE	N31° 18' 40.9700"	W089° 46' 45.3400"	440.0000	0.0000	440.0000	1A (+20/+3)	false	P	1000.0	2100	1440.0	07-Mar-2023 08:32:19	false
BLEUZ	LGECY	28-043926	IFPA	TREE	N31° 18' 34.2700"	W089° 46' 29.2200"	440.0000	0.0000	440.0000	1A (+20/+3)	false	P	1000.0	2100	1440.0	07-Mar-2023 08:32:19	false
BLEUZ	LGECY	28-055315	IFPA	TREE	N31° 18' 26.0800"	W089° 46' 42.5100"	440.0000	0.0000	440.0000	1A (+20/+3)	false	P	1000.0	2100	1440.0	07-Mar-2023 08:32:19	false
BLEUZ	LGECY	28-055580	IFPA	TREE	N31° 18' 23.7400"	W089° 46' 54.2100"	440.0000	0.0000	440.0000	1A (+20/+3)	false	P	1000.0	2100	1440.0	07-Mar-2023 08:32:19	false
BLEUZ	LGECY	28-044239	IFPA	TREE	N31° 18' 40.7900"	W089° 46' 43.0200"	440.0000	0.0000	440.0000	1A (+20/+3)	false	P	1000.0	2100	1440.0	07-Mar-2023 08:32:19	false
BLEUZ	LGECY	28-056147	IFPA	TREE	N31° 18' 12.4000"	W089° 46' 29.9100"	440.0000	0.0000	440.0000	1B (+20/+10)	false	P	1000.0	2100	1440.0	07-Mar-2023 08:32:19	false
BLEUZ	LGECY	28-028903	IFPA	TREE	N31° 18' 38.7900"	W089° 46' 32.1600"	440.0000	0.0000	440.0000	1A (+20/+3)	false	P	1000.0	2100	1440.0	07-Mar-2023 08:32:19	false
BLEUZ	LGECY	28-027538	IFPA	TREE	N31° 18' 15.9500"	W089° 46' 37.7700"	440.0000	0.0000	440.0000	1B (+20/+10)	false	P	1000.0	2100	1440.0	07-Mar-2023 08:32:19	false
BLEUZ	LGECY	28-055728	IFPA	TREE	N31° 18' 14.1800"	W089° 46' 59.6800"	440.0000	0.0000	440.0000	1A (+20/+3)	false	P	1000.0	2100	1440.0	07-Mar-2023 08:32:19	false
BLEUZ	LGECY	28-056367	IFPA	TREE	N31° 18' 09.9000"	W089° 46' 58.8500"	440.0000	0.0000	440.0000	1A (+20/+3)	false	P	1000.0	2100	1440.0	07-Mar-2023 08:32:19	false
BLEUZ	LGECY	28-055527	IFPA	TREE	N31° 18' 22.1400"	W089° 46' 51.3300"	440.0000	0.0000	440.0000	1A (+20/+3)	false	P	1000.0	2100	1440.0	07-Mar-2023 08:32:19	false
BLEUZ	LGECY	28-055934	IFPA	TREE	N31° 18' 21.5100"	W089° 46' 39.7900"	440.0000	0.0000	440.0000	1A (+20/+3)	false	P	1000.0	2100	1440.0	07-Mar-2023 08:32:19	false
BLEUZ	LGECY	28-055235	IFPA	TREE	N31° 18' 32.4100"	W089° 46' 20.0700"	440.0000	0.0000	440.0000	1A (+20/+3)	false	P	1000.0	2100	1440.0	07-Mar-2023 08:32:19	false

TRSSH (RNAV)

BLEUZ	LGECY	28-027585	IFPA	TREE	N31° 19' 19.8300"	W089° 47' 18.1100"	439.0000	0.0000	439.0000	1A (+20/+3)	false	P	1000.0	2100	1439.0	07-Mar-2023 08:32:19	false
BLEUZ	LGECY	28-056260	IFPA	TREE	N31° 17' 46.2200"	W089° 46' 39.8800"	439.0000	0.0000	439.0000	1B (+20/+10)	false	P	1000.0	2100	1439.0	07-Mar-2023 08:32:19	false
BLEUZ	LGECY	28-055637	IFPA	TREE	N31° 18' 22.9200"	W089° 46' 52.7400"	439.0000	0.0000	439.0000	1A (+20/+3)	false	P	1000.0	2100	1439.0	07-Mar-2023 08:32:19	false
BLEUZ	LGECY	28-055763	IFPA	TREE	N31° 17' 20.2600"	W089° 46' 46.4500"	439.0000	0.0000	439.0000	1B (+20/+10)	false	P	1000.0	2100	1439.0	07-Mar-2023 08:32:19	false
BLEUZ	LGECY	28-055981	IFPA	TREE	N31° 18' 08.5300"	W089° 46' 23.8500"	439.0000	0.0000	439.0000	1B (+20/+10)	false	P	1000.0	2100	1439.0	07-Mar-2023 08:32:19	false
BLEUZ	LGECY	28-027550	IFPA	TREE	N31° 18' 39.0800"	W089° 46' 41.1100"	439.0000	0.0000	439.0000	1A (+20/+3)	false	P	1000.0	2100	1439.0	07-Mar-2023 08:32:19	false
BLEUZ	LGECY	28-055140	IFPA	TREE	N31° 18' 29.8600"	W089° 47' 01.8300"	439.0000	0.0000	439.0000	1A (+20/+3)	false	P	1000.0	2100	1439.0	07-Mar-2023 08:32:19	false
BLEUZ	LGECY	28-028786	IFPA	TREE	N31° 18' 31.3600"	W089° 46' 31.6400"	439.0000	0.0000	439.0000	1A (+20/+3)	false	P	1000.0	2100	1439.0	07-Mar-2023 08:32:19	false
BLEUZ	LGECY	28-027589	IFPA	TREE	N31° 18' 37.5900"	W089° 46' 40.6600"	439.0000	0.0000	439.0000	1A (+20/+3)	false	P	1000.0	2100	1439.0	07-Mar-2023 08:32:19	false
BLEUZ	LGECY	28-056083	IFPA	TREE	N31° 17' 25.3800"	W089° 46' 51.5600"	439.0000	0.0000	439.0000	1B (+20/+10)	false	P	1000.0	2100	1439.0	07-Mar-2023 08:32:19	false
BLEUZ	LGECY	28-027598	IFPA	TREE	N31° 17' 20.3600"	W089° 46' 48.5400"	439.0000	0.0000	439.0000	1B (+20/+10)	false	P	1000.0	2100	1439.0	07-Mar-2023 08:32:19	false
BLEUZ	LGECY	28-027565	IFPA	TREE	N31° 17' 26.7200"	W089° 46' 47.7300"	439.0000	0.0000	439.0000	1B (+20/+10)	false	P	1000.0	2100	1439.0	07-Mar-2023 08:32:19	false
BLEUZ	LGECY	28-027721	IFPA	TREE	N31° 18' 41.7400"	W089° 46' 39.9500"	439.0000	0.0000	439.0000	1A (+20/+3)	false	P	1000.0	2100	1439.0	07-Mar-2023 08:32:19	false
BLEUZ	LGECY	28-055710	IFPA	TREE	N31° 17' 46.5000"	W089° 46' 43.4600"	439.0000	0.0000	439.0000	1B (+20/+10)	false	P	1000.0	2100	1439.0	07-Mar-2023 08:32:19	false
BLEUZ	LGECY	28-028769	IFPA	TREE	N31° 18' 37.1700"	W089° 46' 33.1000"	439.0000	0.0000	439.0000	1A (+20/+3)	false	P	1000.0	2100	1439.0	07-Mar-2023 08:32:19	false
BLEUZ	LGECY	28-028698	IFPA	TREE	N31° 18' 16.9100"	W089° 46' 54.0800"	439.0000	0.0000	439.0000	1A (+20/+3)	false	P	1000.0	2100	1439.0	07-Mar-2023 08:32:19	false
BLEUZ	LGECY	28-028785	IFPA	TREE	N31° 18' 42.1700"	W089° 46' 41.0500"	439.0000	0.0000	439.0000	1A (+20/+3)	false	P	1000.0	2100	1439.0	07-Mar-2023 08:32:19	false
BLEUZ	LGECY	28-055085	IFPA	TREE	N31° 17' 41.8900"	W089° 46' 39.2600"	439.0000	0.0000	439.0000	1B (+20/+10)	false	P	1000.0	2100	1439.0	07-Mar-2023 08:32:19	false
BLEUZ	LGECY	28-055370	IFPA	TREE	N31° 18' 11.7900"	W089° 46' 27.0400"	439.0000	0.0000	439.0000	1B (+20/+10)	false	P	1000.0	2100	1439.0	07-Mar-2023 08:32:19	false
BLEUZ	LGECY	28-055098	IFPA	TREE	N31° 17' 32.2900"	W089° 46' 42.0600"	439.0000	0.0000	439.0000	1B (+20/+10)	false	P	1000.0	2100	1439.0	07-Mar-2023 08:32:19	false
BLEUZ	LGECY	28-055604	IFPA	TREE	N31° 18' 19.9500"	W089° 46' 42.0100"	438.0000	0.0000	438.0000	1A (+20/+3)	false	P	1000.0	2100	1438.0	07-Mar-2023 08:32:19	false
BLEUZ	LGECY	28-027588	IFPA	TREE	N31° 18' 42.1300"	W089° 46' 45.0000"	438.0000	0.0000	438.0000	1A (+20/+3)	false	P	1000.0	2100	1438.0	07-Mar-2023 08:32:19	false
BLEUZ	LGECY	28-055214	IFPA	TREE	N31° 17' 42.1300"	W089° 46' 35.9000"	438.0000	0.0000	438.0000	1B (+20/+10)	false	P	1000.0	2100	1438.0	07-Mar-2023 08:32:19	false
BLEUZ	LGECY	28-055929	IFPA	TREE	N31° 18' 28.4300"	W089° 47' 03.7800"	438.0000	0.0000	438.0000	1A (+20/+3)	false	P	1000.0	2100	1438.0	07-Mar-2023 08:32:19	false
BLEUZ	LGECY	28-055913	IFPA	TREE	N31° 18' 11.5600"	W089° 46' 54.1200"	438.0000	0.0000	438.0000	1A (+20/+3)	false	P	1000.0	2100	1438.0	07-Mar-2023 08:32:19	false
BLEUZ	LGECY	28-028982	IFPA	TREE	N31° 17' 30.2000"	W089° 46' 48.9400"	438.0000	0.0000	438.0000	1B (+20/+10)	false	P	1000.0	2100	1438.0	07-Mar-2023 08:32:19	false

TRSSH (RNAV)



BLEUZ	LGECY	28-028810	IFPA	TREE	N31° 18' 46.0600"	W089° 46' 54.5900"	438.0000	0.0000	438.0000	1A (+20/+3)	false	P	1000.0	2100	1438.0	07-Mar-2023 08:32:19	false
BLEUZ	LGECY	28-056204	IFPA	TREE	N31° 18' 16.6200"	W089° 46' 39.7500"	438.0000	0.0000	438.0000	1B (+20/+10)	false	P	1000.0	2100	1438.0	07-Mar-2023 08:32:19	false
BLEUZ	LGECY	28-044243	IFPA	TREE	N31° 18' 40.2900"	W089° 46' 44.3800"	438.0000	0.0000	438.0000	1A (+20/+3)	false	P	1000.0	2100	1438.0	07-Mar-2023 08:32:19	false
BLEUZ	LGECY	28-044378	IFPA	TREE	N31° 17' 26.1500"	W089° 46' 49.8100"	438.0000	0.0000	438.0000	1B (+20/+10)	false	P	1000.0	2100	1438.0	07-Mar-2023 08:32:19	false
BLEUZ	LGECY	28-028569	IFPA	TREE	N31° 18' 14.2200"	W089° 47' 07.7500"	438.0000	0.0000	438.0000	1A (+20/+3)	false	P	1000.0	2100	1438.0	07-Mar-2023 08:32:19	false
BLEUZ	LGECY	28-055170	IFPA	TREE	N31° 17' 18.4400"	W089° 46' 53.9200"	438.0000	0.0000	438.0000	1B (+20/+10)	false	P	1000.0	2100	1438.0	07-Mar-2023 08:32:19	false
BLEUZ	LGECY	28-028988	IFPA	TREE	N31° 18' 23.9700"	W089° 46' 31.8000"	438.0000	0.0000	438.0000	1B (+20/+10)	false	P	1000.0	2100	1438.0	07-Mar-2023 08:32:19	false
BLEUZ	LGECY	28-028574	IFPA	TREE	N31° 18' 37.3700"	W089° 46' 39.0100"	438.0000	0.0000	438.0000	1A (+20/+3)	false	P	1000.0	2100	1438.0	07-Mar-2023 08:32:19	false
BLEUZ	LGECY	28-027212	IFPA	TREE	N31° 19' 10.6000"	W089° 47' 20.8600"	438.0000	0.0000	438.0000	1A (+20/+3)	false	P	1000.0	2100	1438.0	07-Mar-2023 08:32:19	false
BLEUZ	LGECY	28-055819	IFPA	TREE	N31° 17' 49.1100"	W089° 46' 37.4800"	438.0000	0.0000	438.0000	1B (+20/+10)	false	P	1000.0	2100	1438.0	07-Mar-2023 08:32:19	false
BLEUZ	LGECY	28-055902	IFPA	TREE	N31° 17' 23.3800"	W089° 46' 53.6100"	438.0000	0.0000	438.0000	1B (+20/+10)	false	P	1000.0	2100	1438.0	07-Mar-2023 08:32:19	false
BLEUZ	LGECY	28-043927	IFPA	TREE	N31° 18' 24.7500"	W089° 46' 29.9300"	438.0000	0.0000	438.0000	1B (+20/+10)	false	P	1000.0	2100	1438.0	07-Mar-2023 08:32:19	false
BLEUZ	LGECY	28-056121	IFPA	TREE	N31° 18' 11.9100"	W089° 46' 18.9900"	438.0000	0.0000	438.0000	1B (+20/+10)	false	P	1000.0	2100	1438.0	07-Mar-2023 08:32:19	false
BLEUZ	LGECY	28-055082	IFPA	TREE	N31° 17' 52.2500"	W089° 46' 27.6300"	438.0000	0.0000	438.0000	1B (+20/+10)	false	P	1000.0	2100	1438.0	07-Mar-2023 08:32:19	false
BLEUZ	LGECY	28-056004	IFPA	TREE	N31° 18' 14.3500"	W089° 46' 52.5700"	438.0000	0.0000	438.0000	1A (+20/+3)	false	P	1000.0	2100	1438.0	07-Mar-2023 08:32:19	false
BLEUZ	LGECY	28-055518	IFPA	TREE	N31° 18' 17.4400"	W089° 46' 32.8900"	438.0000	0.0000	438.0000	1B (+20/+10)	false	P	1000.0	2100	1438.0	07-Mar-2023 08:32:19	false
BLEUZ	LGECY	28-055543	IFPA	TREE	N31° 18' 15.9000"	W089° 46' 46.2500"	438.0000	0.0000	438.0000	1A (+20/+3)	false	P	1000.0	2100	1438.0	07-Mar-2023 08:32:19	false
BLEUZ	LGECY	28-028637	IFPA	TREE	N31° 17' 19.7400"	W089° 46' 55.9300"	438.0000	0.0000	438.0000	1B (+20/+10)	false	P	1000.0	2100	1438.0	07-Mar-2023 08:32:19	false
BLEUZ	LGECY	28-055515	IFPA	TREE	N31° 17' 22.2400"	W089° 46' 33.3900"	438.0000	0.0000	438.0000	1B (+20/+10)	false	P	1000.0	2100	1438.0	07-Mar-2023 08:32:19	false
BLEUZ	LGECY	28-055976	IFPA	TREE	N31° 18' 29.8000"	W089° 47' 03.4900"	437.0000	0.0000	437.0000	1A (+20/+3)	false	P	1000.0	2100	1437.0	07-Mar-2023 08:32:19	false
BLEUZ	LGECY	28-028579	IFPA	TREE	N31° 18' 34.7900"	W089° 46' 35.9200"	437.0000	0.0000	437.0000	1A (+20/+3)	false	P	1000.0	2100	1437.0	07-Mar-2023 08:32:19	false
BLEUZ	LGECY	28-056174	IFPA	TREE	N31° 17' 41.2200"	W089° 46' 44.1700"	437.0000	0.0000	437.0000	1B (+20/+10)	false	P	1000.0	2100	1437.0	07-Mar-2023 08:32:19	false
BLEUZ	LGECY	28-027741	IFPA	TREE	N31° 18' 36.5900"	W089° 46' 33.5600"	437.0000	0.0000	437.0000	1A (+20/+3)	false	P	1000.0	2100	1437.0	07-Mar-2023 08:32:19	false
BLEUZ	LGECY	28-055729	IFPA	TREE	N31° 18' 16.1700"	W089° 46' 28.8000"	437.0000	0.0000	437.0000	1B (+20/+10)	false	P	1000.0	2100	1437.0	07-Mar-2023 08:32:19	false
BLEUZ	LGECY	28-028580	IFPA	TREE	N31° 18' 36.9800"	W089° 46' 37.6900"	437.0000	0.0000	437.0000	1A (+20/+3)	false	P	1000.0	2100	1437.0	07-Mar-2023 08:32:19	false
BLEUZ	LGECY	28-028939	IFPA	TREE	N31° 18' 10.2400"	W089° 46' 32.7200"	437.0000	0.0000	437.0000	1B (+20/+10)	false	P	1000.0	2100	1437.0	07-Mar-2023 08:32:19	false

TRSSH (RNAV)

BLEUZ	LGECY	28-056449	IFPA	TREE	N31° 18' 11.0100"	W089° 46' 28.8400"	437.0000	0.0000	437.0000	1B (+20/+10)	false	P	1000.0	2100	1437.0	07-Mar-2023 08:32:19	false
BLEUZ	LGECY	28-055718	IFPA	TREE	N31° 17' 44.7300"	W089° 46' 45.1900"	437.0000	0.0000	437.0000	1B (+20/+10)	false	P	1000.0	2100	1437.0	07-Mar-2023 08:32:19	false
BLEUZ	LGECY	28-056363	IFPA	TREE	N31° 18' 28.2200"	W089° 47' 02.1000"	437.0000	0.0000	437.0000	1A (+20/+3)	false	P	1000.0	2100	1437.0	07-Mar-2023 08:32:19	false
BLEUZ	LGECY	28-028790	IFPA	TREE	N31° 18' 35.7800"	W089° 46' 33.9700"	437.0000	0.0000	437.0000	1A (+20/+3)	false	P	1000.0	2100	1437.0	07-Mar-2023 08:32:19	false
BLEUZ	LGECY	28-027143	IFPA	TREE	N31° 19' 16.1700"	W089° 47' 22.1100"	437.0000	0.0000	437.0000	1A (+20/+3)	false	P	1000.0	2100	1437.0	07-Mar-2023 08:32:19	false
BLEUZ	LGECY	28-055970	IFPA	TREE	N31° 18' 13.1400"	W089° 46' 38.4000"	437.0000	0.0000	437.0000	1B (+20/+10)	false	P	1000.0	2100	1437.0	07-Mar-2023 08:32:19	false
BLEUZ	LGECY	28-027613	IFPA	TREE	N31° 18' 37.6100"	W089° 46' 32.4200"	437.0000	0.0000	437.0000	1A (+20/+3)	false	P	1000.0	2100	1437.0	07-Mar-2023 08:32:19	false
BLEUZ	LGECY	28-056272	IFPA	TREE	N31° 18' 16.1600"	W089° 47' 02.8200"	437.0000	0.0000	437.0000	1A (+20/+3)	false	P	1000.0	2100	1437.0	07-Mar-2023 08:32:19	false
BLEUZ	LGECY	28-044079	IFPA	TREE	N31° 18' 43.3200"	W089° 46' 41.8900"	437.0000	0.0000	437.0000	1A (+20/+3)	false	P	1000.0	2100	1437.0	07-Mar-2023 08:32:19	false
BLEUZ	LGECY	28-055812	IFPA	TREE	N31° 18' 26.3800"	W089° 46' 58.6900"	437.0000	0.0000	437.0000	1A (+20/+3)	false	P	1000.0	2100	1437.0	07-Mar-2023 08:32:19	false
BLEUZ	LGECY	28-028704	IFPA	TREE	N31° 18' 12.8300"	W089° 46' 45.9600"	437.0000	0.0000	437.0000	1B (+20/+10)	false	P	1000.0	2100	1437.0	07-Mar-2023 08:32:19	false
BLEUZ	LGECY	28-055278	IFPA	TREE	N31° 18' 32.0600"	W089° 47' 01.9400"	437.0000	0.0000	437.0000	1A (+20/+3)	false	P	1000.0	2100	1437.0	07-Mar-2023 08:32:19	false
BLEUZ	LGECY	28-056248	IFPA	TREE	N31° 17' 40.5700"	W089° 46' 46.0700"	437.0000	0.0000	437.0000	1B (+20/+10)	false	P	1000.0	2100	1437.0	07-Mar-2023 08:32:19	false
BLEUZ	LGECY	28-055132	IFPA	TREE	N31° 17' 40.0100"	W089° 46' 34.6900"	437.0000	0.0000	437.0000	1B (+20/+10)	false	P	1000.0	2100	1437.0	07-Mar-2023 08:32:19	false
BLEUZ	LGECY	28-028812	IFPA	TREE	N31° 19' 20.5700"	W089° 47' 23.6000"	437.0000	0.0000	437.0000	1A (+20/+3)	false	P	1000.0	2100	1437.0	07-Mar-2023 08:32:19	false
BLEUZ	LGECY	28-027705	IFPA	TREE	N31° 18' 17.7400"	W089° 46' 40.2000"	436.0000	0.0000	436.0000	1B (+20/+10)	false	P	1000.0	2100	1436.0	07-Mar-2023 08:32:19	false
BLEUZ	LGECY	28-056347	IFPA	TREE	N31° 17' 45.9900"	W089° 46' 45.2400"	436.0000	0.0000	436.0000	1B (+20/+10)	false	P	1000.0	2100	1436.0	07-Mar-2023 08:32:19	false
BLEUZ	LGECY	28-055631	IFPA	TREE	N31° 17' 55.5800"	W089° 46' 25.5900"	436.0000	0.0000	436.0000	1B (+20/+10)	false	P	1000.0	2100	1436.0	07-Mar-2023 08:32:19	false
BLEUZ	LGECY	28-055705	IFPA	TREE	N31° 18' 18.1000"	W089° 46' 46.0900"	436.0000	0.0000	436.0000	1A (+20/+3)	false	P	1000.0	2100	1436.0	07-Mar-2023 08:32:19	false
BLEUZ	LGECY	28-028869	IFPA	TREE	N31° 17' 21.1100"	W089° 46' 49.9300"	436.0000	0.0000	436.0000	1B (+20/+10)	false	P	1000.0	2100	1436.0	07-Mar-2023 08:32:19	false
BLEUZ	LGECY	28-056257	IFPA	TREE	N31° 18' 16.5500"	W089° 46' 50.8800"	436.0000	0.0000	436.0000	1A (+20/+3)	false	P	1000.0	2100	1436.0	07-Mar-2023 08:32:19	false
BLEUZ	LGECY	28-056354	IFPA	TREE	N31° 18' 11.9500"	W089° 47' 06.6700"	436.0000	0.0000	436.0000	1A (+20/+3)	false	P	1000.0	2100	1436.0	07-Mar-2023 08:32:19	false
BLEUZ	LGECY	28-055928	IFPA	TREE	N31° 18' 12.7900"	W089° 46' 28.0100"	436.0000	0.0000	436.0000	1B (+20/+10)	false	P	1000.0	2100	1436.0	07-Mar-2023 08:32:19	false
BLEUZ	LGECY	28-056288	IFPA	TREE	N31° 17' 23.2600"	W089° 46' 38.0400"	436.0000	0.0000	436.0000	1B (+20/+10)	false	P	1000.0	2100	1436.0	07-Mar-2023 08:32:19	false
BLEUZ	LGECY	28-027547	IFPA	TREE	N31° 18' 23.2300"	W089° 46' 28.0800"	436.0000	0.0000	436.0000	1B (+20/+10)	false	P	1000.0	2100	1436.0	07-Mar-2023 08:32:19	false
BLEUZ	LGECY	28-028766	IFPA	TREE	N31° 18' 30.9000"	W089° 46' 28.7900"	436.0000	0.0000	436.0000	1A (+20/+3)	false	P	1000.0	2100	1436.0	07-Mar-2023 08:32:19	false

TRSSH (RNAV)

BLEUZ	LGECY	28-027680	IFPA	TREE	N31° 18' 23.8800"	W089° 46' 30.2100"	436.0000	0.0000	436.0000	1B (+20/+10)	false	P	1000.0	2100	1436.0	07-Mar-2023 08:32:19	false
BLEUZ	LGECY	28-056463	IFPA	TREE	N31° 17' 46.1000"	W089° 46' 25.2900"	436.0000	0.0000	436.0000	1B (+20/+10)	false	P	1000.0	2100	1436.0	07-Mar-2023 08:32:19	false
BLEUZ	LGECY	28-027596	IFPA	TREE	N31° 17' 18.3100"	W089° 46' 42.7900"	436.0000	0.0000	436.0000	1B (+20/+10)	false	P	1000.0	2100	1436.0	07-Mar-2023 08:32:19	false
BLEUZ	LGECY	28-056388	IFPA	TREE	N31° 18' 35.1400"	W089° 46' 15.7600"	436.0000	0.0000	436.0000	1A (+20/+3)	false	P	1000.0	2100	1436.0	07-Mar-2023 08:32:19	false
BLEUZ	LGECY	28-055962	IFPA	TREE	N31° 17' 37.3300"	W089° 46' 47.3000"	436.0000	0.0000	436.0000	1B (+20/+10)	false	P	1000.0	2100	1436.0	07-Mar-2023 08:32:19	false
BLEUZ	LGECY	28-055110	IFPA	TREE	N31° 19' 16.0100"	W089° 47' 29.5400"	436.0000	0.0000	436.0000	1A (+20/+3)	false	P	1000.0	2100	1436.0	07-Mar-2023 08:32:19	false
BLEUZ	LGECY	28-056281	IFPA	TREE	N31° 17' 55.5500"	W089° 46' 20.1600"	436.0000	0.0000	436.0000	1B (+20/+10)	false	P	1000.0	2100	1436.0	07-Mar-2023 08:32:19	false
BLEUZ	LGECY	28-044376	IFPA	TREE	N31° 18' 19.8300"	W089° 46' 48.2000"	436.0000	0.0000	436.0000	1A (+20/+3)	false	P	1000.0	2100	1436.0	07-Mar-2023 08:32:19	false
BLEUZ	LGECY	28-028980	IFPA	TREE	N31° 17' 28.1400"	W089° 46' 49.6400"	436.0000	0.0000	436.0000	1B (+20/+10)	false	P	1000.0	2100	1436.0	07-Mar-2023 08:32:19	false
BLEUZ	LGECY	28-056365	IFPA	TREE	N31° 17' 17.6900"	W089° 46' 55.6500"	436.0000	0.0000	436.0000	1B (+20/+10)	false	P	1000.0	2100	1436.0	07-Mar-2023 08:32:19	false
BLEUZ	LGECY	28-027745	IFPA	TREE	N31° 17' 23.7600"	W089° 46' 36.5000"	436.0000	0.0000	436.0000	1B (+20/+10)	false	P	1000.0	2100	1436.0	07-Mar-2023 08:32:19	false
BLEUZ	LGECY	28-056307	IFPA	TREE	N31° 18' 26.3600"	W089° 46' 44.1000"	436.0000	0.0000	436.0000	1A (+20/+3)	false	P	1000.0	2100	1436.0	07-Mar-2023 08:32:19	false
BLEUZ	LGECY	28-027551	IFPA	TREE	N31° 18' 35.2800"	W089° 46' 37.7500"	436.0000	0.0000	436.0000	1A (+20/+3)	false	P	1000.0	2100	1436.0	07-Mar-2023 08:32:19	false
BLEUZ	LGECY	28-028978	IFPA	TREE	N31° 17' 27.3700"	W089° 46' 51.6900"	436.0000	0.0000	436.0000	1B (+20/+10)	false	P	1000.0	2100	1436.0	07-Mar-2023 08:32:19	false
BLEUZ	LGECY	28-028838	IFPA	TREE	N31° 18' 51.2400"	W089° 46' 56.9300"	436.0000	0.0000	436.0000	1A (+20/+3)	false	P	1000.0	2100	1436.0	07-Mar-2023 08:32:19	false
BLEUZ	LGECY	28-027731	IFPA	TREE	N31° 17' 34.8200"	W089° 46' 47.1000"	435.0000	0.0000	435.0000	1B (+20/+10)	false	P	1000.0	2100	1435.0	07-Mar-2023 08:32:19	false
BLEUZ	LGECY	28-044080	IFPA	TREE	N31° 17' 35.8800"	W089° 46' 42.0100"	435.0000	0.0000	435.0000	1B (+20/+10)	false	P	1000.0	2100	1435.0	07-Mar-2023 08:32:19	false
BLEUZ	LGECY	28-055031	IFPA	TREE	N31° 17' 47.4700"	W089° 46' 44.8300"	435.0000	0.0000	435.0000	1B (+20/+10)	false	P	1000.0	2100	1435.0	07-Mar-2023 08:32:19	false
BLEUZ	LGECY	28-028943	IFPA	TREE	N31° 18' 15.9500"	W089° 46' 36.5100"	435.0000	0.0000	435.0000	1B (+20/+10)	false	P	1000.0	2100	1435.0	07-Mar-2023 08:32:19	false
BLEUZ	LGECY	28-055273	IFPA	TREE	N31° 17' 51.7100"	W089° 46' 37.0300"	435.0000	0.0000	435.0000	1B (+20/+10)	false	P	1000.0	2100	1435.0	07-Mar-2023 08:32:19	false
BLEUZ	LGECY	28-044076	IFPA	TREE	N31° 18' 37.5000"	W089° 46' 37.4000"	435.0000	0.0000	435.0000	1A (+20/+3)	false	P	1000.0	2100	1435.0	07-Mar-2023 08:32:19	false
BLEUZ	LGECY	28-028634	IFPA	TREE	N31° 17' 18.3200"	W089° 46' 53.1800"	435.0000	0.0000	435.0000	1B (+20/+10)	false	P	1000.0	2100	1435.0	07-Mar-2023 08:32:19	false
BLEUZ	LGECY	28-056313	IFPA	TREE	N31° 17' 30.4200"	W089° 46' 48.3000"	435.0000	0.0000	435.0000	1B (+20/+10)	false	P	1000.0	2100	1435.0	07-Mar-2023 08:32:19	false
BLEUZ	LGECY	28-055213	IFPA	TREE	N31° 17' 44.4200"	W089° 46' 23.0100"	435.0000	0.0000	435.0000	1B (+20/+10)	false	P	1000.0	2100	1435.0	07-Mar-2023 08:32:19	false
BLEUZ	LGECY	28-029021	IFPA	TREE	N31° 17' 25.2100"	W089° 46' 35.7000"	435.0000	0.0000	435.0000	1B (+20/+10)	false	P	1000.0	2100	1435.0	07-Mar-2023 08:32:19	false
BLEUZ	LGECY	28-027747	IFPA	TREE	N31° 17' 27.5700"	W089° 46' 34.6200"	435.0000	0.0000	435.0000	1B (+20/+10)	false	P	1000.0	2100	1435.0	07-Mar-2023 08:32:19	false

TRSSH (RNAV)

BLEUZ	LGECY	28-028630	IFPA	TREE	N31° 17' 12.3400"	W089° 46' 53.6300"	435.0000	0.0000	435.0000	1B (+20/+10)	false	P	1000.0	2100	1435.0	07-Mar-2023 08:32:19	false
BLEUZ	LGECY	28-056057	IFPA	TREE	N31° 18' 25.7100"	W089° 46' 40.9600"	435.0000	0.0000	435.0000	1A (+20/+3)	false	P	1000.0	2100	1435.0	07-Mar-2023 08:32:19	false
BLEUZ	LGECY	28-028808	IFPA	TREE	N31° 18' 45.4700"	W089° 46' 50.0800"	435.0000	0.0000	435.0000	1A (+20/+3)	false	P	1000.0	2100	1435.0	07-Mar-2023 08:32:19	false
BLEUZ	LGECY	28-055708	IFPA	TREE	N31° 18' 22.1100"	W089° 46' 43.4500"	435.0000	0.0000	435.0000	1A (+20/+3)	false	P	1000.0	2100	1435.0	07-Mar-2023 08:32:19	false
BLEUZ	LGECY	28-028686	IFPA	TREE	N31° 16' 57.4500"	W089° 46' 55.1700"	435.0000	0.0000	435.0000	1B (+20/+10)	false	P	1000.0	2100	1435.0	07-Mar-2023 08:32:19	false
BLEUZ	LGECY	28-055529	IFPA	TREE	N31° 17' 33.3100"	W089° 46' 48.8600"	435.0000	0.0000	435.0000	1B (+20/+10)	false	P	1000.0	2100	1435.0	07-Mar-2023 08:32:19	false
BLEUZ	LGECY	28-028977	IFPA	TREE	N31° 17' 25.2600"	W089° 46' 51.1900"	435.0000	0.0000	435.0000	1B (+20/+10)	false	P	1000.0	2100	1435.0	07-Mar-2023 08:32:19	false
BLEUZ	LGECY	28-056185	IFPA	TREE	N31° 17' 49.7400"	W089° 46' 31.3800"	435.0000	0.0000	435.0000	1B (+20/+10)	false	P	1000.0	2100	1435.0	07-Mar-2023 08:32:19	false
BLEUZ	LGECY	28-055949	IFPA	TREE	N31° 18' 17.5300"	W089° 47' 06.5800"	435.0000	0.0000	435.0000	1A (+20/+3)	false	P	1000.0	2100	1435.0	07-Mar-2023 08:32:19	false
BLEUZ	LGECY	28-029016	IFPA	TREE	N31° 17' 17.3500"	W089° 46' 39.7900"	434.0000	0.0000	434.0000	1B (+20/+10)	false	P	1000.0	2100	1434.0	07-Mar-2023 08:32:19	false
BLEUZ	LGECY	28-055685	IFPA	TREE	N31° 18' 08.8400"	W089° 46' 30.0600"	434.0000	0.0000	434.0000	1B (+20/+10)	false	P	1000.0	2100	1434.0	07-Mar-2023 08:32:19	false
BLEUZ	LGECY	28-055537	IFPA	TREE	N31° 17' 32.1000"	W089° 46' 32.6300"	434.0000	0.0000	434.0000	1B (+20/+10)	false	P	1000.0	2100	1434.0	07-Mar-2023 08:32:19	false
BLEUZ	LGECY	28-055749	IFPA	TREE	N31° 17' 51.1300"	W089° 46' 29.6600"	434.0000	0.0000	434.0000	1B (+20/+10)	false	P	1000.0	2100	1434.0	07-Mar-2023 08:32:19	false
BLEUZ	LGECY	28-028985	IFPA	TREE	N31° 18' 22.9900"	W089° 46' 26.4000"	434.0000	0.0000	434.0000	1B (+20/+10)	false	P	1000.0	2100	1434.0	07-Mar-2023 08:32:19	false
BLEUZ	LGECY	28-028744	IFPA	TREE	N31° 19' 05.7200"	W089° 47' 19.6700"	434.0000	0.0000	434.0000	1A (+20/+3)	false	P	1000.0	2100	1434.0	07-Mar-2023 08:32:19	false
BLEUZ	LGECY	28-055634	IFPA	TREE	N31° 17' 58.2800"	W089° 46' 34.9500"	434.0000	0.0000	434.0000	1B (+20/+10)	false	P	1000.0	2100	1434.0	07-Mar-2023 08:32:19	false
BLEUZ	LGECY	28-028994	IFPA	TREE	N31° 18' 25.9400"	W089° 46' 29.5900"	434.0000	0.0000	434.0000	1B (+20/+10)	false	P	1000.0	2100	1434.0	07-Mar-2023 08:32:19	false
BLEUZ	LGECY	28-056403	IFPA	TREE	N31° 18' 07.3300"	W089° 46' 26.0200"	434.0000	0.0000	434.0000	1B (+20/+10)	false	P	1000.0	2100	1434.0	07-Mar-2023 08:32:19	false
BLEUZ	LGECY	28-027545	IFPA	TREE	N31° 18' 22.1700"	W089° 46' 30.6300"	434.0000	0.0000	434.0000	1B (+20/+10)	false	P	1000.0	2100	1434.0	07-Mar-2023 08:32:19	false
BLEUZ	LGECY	28-056412	IFPA	TREE	N31° 17' 38.6600"	W089° 46' 47.3000"	434.0000	0.0000	434.0000	1B (+20/+10)	false	P	1000.0	2100	1434.0	07-Mar-2023 08:32:19	false
BLEUZ	LGECY	28-029028	IFPA	TREE	N31° 17' 37.2600"	W089° 46' 46.3500"	434.0000	0.0000	434.0000	1B (+20/+10)	false	P	1000.0	2100	1434.0	07-Mar-2023 08:32:19	false
BLEUZ	LGECY	28-028552	IFPA	TREE	N31° 18' 50.8400"	W089° 46' 52.3500"	434.0000	0.0000	434.0000	1A (+20/+3)	false	P	1000.0	2100	1434.0	07-Mar-2023 08:32:19	false
BLEUZ	LGECY	28-055071	IFPA	TREE	N31° 18' 06.4900"	W089° 46' 24.0300"	434.0000	0.0000	434.0000	1B (+20/+10)	false	P	1000.0	2100	1434.0	07-Mar-2023 08:32:19	false
BLEUZ	LGECY	28-056461	IFPA	TREE	N31° 18' 19.7100"	W089° 46' 34.2600"	434.0000	0.0000	434.0000	1B (+20/+10)	false	P	1000.0	2100	1434.0	07-Mar-2023 08:32:19	false
BLEUZ	LGECY	28-028663	IFPA	TREE	N31° 17' 17.5300"	W089° 46' 51.4300"	434.0000	0.0000	434.0000	1B (+20/+10)	false	P	1000.0	2100	1434.0	07-Mar-2023 08:32:19	false
BLEUZ	LGECY	28-055777	IFPA	TREE	N31° 17' 48.2900"	W089° 46' 29.5300"	434.0000	0.0000	434.0000	1B (+20/+10)	false	P	1000.0	2100	1434.0	07-Mar-2023 08:32:19	false

TRSSH (RNAV)

BLEUZ	LGECY	28-056210	IFPA	TREE	N31° 18' 08.9400"	W089° 46' 34.7900"	434.0000	0.0000	434.0000	1B (+20/+10)	false	P	1000.0	2100	1434.0	07-Mar-2023 08:32:19	false
BLEUZ	LGECY	28-044493	IFPA	TREE	N31° 18' 40.5900"	W089° 46' 53.7000"	434.0000	0.0000	434.0000	1A (+20/+3)	false	P	1000.0	2100	1434.0	07-Mar-2023 08:32:19	false
BLEUZ	LGECY	28-055076	IFPA	TREE	N31° 17' 46.6700"	W089° 46' 32.2400"	434.0000	0.0000	434.0000	1B (+20/+10)	false	P	1000.0	2100	1434.0	07-Mar-2023 08:32:19	false
BLEUZ	LGECY	28-055643	IFPA	TREE	N31° 18' 15.8800"	W089° 47' 00.8900"	434.0000	0.0000	434.0000	1A (+20/+3)	false	P	1000.0	2100	1434.0	07-Mar-2023 08:32:19	false
BLEUZ	LGECY	28-056358	IFPA	TREE	N31° 17' 50.6200"	W089° 46' 34.2200"	434.0000	0.0000	434.0000	1B (+20/+10)	false	P	1000.0	2100	1434.0	07-Mar-2023 08:32:19	false
BLEUZ	LGECY	28-027283	IFPA	TREE	N31° 18' 48.6400"	W089° 46' 52.4700"	434.0000	0.0000	434.0000	1A (+20/+3)	false	P	1000.0	2100	1434.0	07-Mar-2023 08:32:19	false
BLEUZ	LGECY	28-055747	IFPA	TREE	N31° 17' 15.9900"	W089° 46' 46.7700"	434.0000	0.0000	434.0000	1B (+20/+10)	false	P	1000.0	2100	1434.0	07-Mar-2023 08:32:19	false
BLEUZ	LGECY	28-055146	IFPA	TREE	N31° 17' 23.9300"	W089° 46' 32.0500"	434.0000	0.0000	434.0000	1B (+20/+10)	false	P	1000.0	2100	1434.0	07-Mar-2023 08:32:19	false
BLEUZ	LGECY	28-028556	IFPA	TREE	N31° 18' 36.6200"	W089° 46' 38.9600"	434.0000	0.0000	434.0000	1A (+20/+3)	false	P	1000.0	2100	1434.0	07-Mar-2023 08:32:19	false
BLEUZ	LGECY	28-029019	IFPA	TREE	N31° 17' 21.1600"	W089° 46' 38.1900"	433.0000	0.0000	433.0000	1B (+20/+10)	false	P	1000.0	2100	1433.0	07-Mar-2023 08:32:19	false
BLEUZ	LGECY	28-028972	IFPA	TREE	N31° 18' 21.5200"	W089° 46' 30.8500"	433.0000	0.0000	433.0000	1B (+20/+10)	false	P	1000.0	2100	1433.0	07-Mar-2023 08:32:19	false
BLEUZ	LGECY	28-028640	IFPA	TREE	N31° 17' 19.1800"	W089° 46' 51.8100"	433.0000	0.0000	433.0000	1B (+20/+10)	false	P	1000.0	2100	1433.0	07-Mar-2023 08:32:19	false
BLEUZ	LGECY	28-055135	IFPA	TREE	N31° 18' 20.9600"	W089° 46' 38.5400"	433.0000	0.0000	433.0000	1A (+20/+3)	false	P	1000.0	2100	1433.0	07-Mar-2023 08:32:19	false
BLEUZ	LGECY	28-056111	IFPA	TREE	N31° 17' 28.9700"	W089° 46' 45.3500"	433.0000	0.0000	433.0000	1B (+20/+10)	false	P	1000.0	2100	1433.0	07-Mar-2023 08:32:19	false
BLEUZ	LGECY	28-028993	IFPA	TREE	N31° 18' 26.4900"	W089° 46' 30.5300"	433.0000	0.0000	433.0000	1A (+20/+3)	false	P	1000.0	2100	1433.0	07-Mar-2023 08:32:19	false
BLEUZ	LGECY	28-055416	IFPA	TREE	N31° 18' 08.9300"	W089° 47' 05.4200"	433.0000	0.0000	433.0000	1A (+20/+3)	false	P	1000.0	2100	1433.0	07-Mar-2023 08:32:19	false
BLEUZ	LGECY	28-055424	IFPA	TREE	N31° 18' 18.3700"	W089° 46' 50.5900"	433.0000	0.0000	433.0000	1A (+20/+3)	false	P	1000.0	2100	1433.0	07-Mar-2023 08:32:19	false
BLEUZ	LGECY	28-055362	IFPA	TREE	N31° 18' 29.6000"	W089° 46' 33.8400"	433.0000	0.0000	433.0000	1A (+20/+3)	false	P	1000.0	2100	1433.0	07-Mar-2023 08:32:19	false
BLEUZ	LGECY	28-056234	IFPA	TREE	N31° 18' 15.2200"	W089° 47' 10.5200"	433.0000	0.0000	433.0000	1A (+20/+3)	false	P	1000.0	2100	1433.0	07-Mar-2023 08:32:19	false
BLEUZ	LGECY	28-028772	IFPA	TREE	N31° 19' 12.8600"	W089° 47' 18.8400"	433.0000	0.0000	433.0000	1A (+20/+3)	false	P	1000.0	2100	1433.0	07-Mar-2023 08:32:19	false
BLEUZ	LGECY	28-029018	IFPA	TREE	N31° 17' 19.1000"	W089° 46' 37.8400"	433.0000	0.0000	433.0000	1B (+20/+10)	false	P	1000.0	2100	1433.0	07-Mar-2023 08:32:19	false
BLEUZ	LGECY	28-028990	IFPA	TREE	N31° 18' 25.3200"	W089° 46' 31.5200"	433.0000	0.0000	433.0000	1A (+20/+3)	false	P	1000.0	2100	1433.0	07-Mar-2023 08:32:19	false
BLEUZ	LGECY	28-055561	IFPA	TREE	N31° 17' 14.9500"	W089° 46' 45.5000"	433.0000	0.0000	433.0000	1B (+20/+10)	false	P	1000.0	2100	1433.0	07-Mar-2023 08:32:19	false
BLEUZ	LGECY	28-056030	IFPA	TREE	N31° 18' 22.6500"	W089° 46' 55.5700"	432.0000	0.0000	432.0000	1A (+20/+3)	false	P	1000.0	2100	1432.0	07-Mar-2023 08:32:19	false
BLEUZ	LGECY	28-055678	IFPA	TREE	N31° 18' 13.1000"	W089° 46' 53.9300"	432.0000	0.0000	432.0000	1A (+20/+3)	false	P	1000.0	2100	1432.0	07-Mar-2023 08:32:19	false
BLEUZ	LGECY	28-028809	IFPA	TREE	N31° 18' 42.1000"	W089° 46' 47.0800"	432.0000	0.0000	432.0000	1A (+20/+3)	false	P	1000.0	2100	1432.0	07-Mar-2023 08:32:19	false

TRSSH (RNAV)

BLEUZ	LGECY	28-028960	IFPA	TREE	N31° 18' 16.8500"	W089° 46' 31.4300"	432.0000	0.0000	432.0000	1B (+20/+10)	false	P	1000.0	2100	1432.0	07-Mar-2023 08:32:19	false
BLEUZ	LGECY	28-055910	IFPA	TREE	N31° 18' 17.8400"	W089° 46' 25.7600"	432.0000	0.0000	432.0000	1B (+20/+10)	false	P	1000.0	2100	1432.0	07-Mar-2023 08:32:19	false
BLEUZ	LGECY	28-055032	IFPA	TREE	N31° 17' 48.0100"	W089° 46' 39.3300"	432.0000	0.0000	432.0000	1B (+20/+10)	false	P	1000.0	2100	1432.0	07-Mar-2023 08:32:19	false
BLEUZ	LGECY	28-055094	IFPA	TREE	N31° 18' 10.4200"	W089° 46' 27.3200"	432.0000	0.0000	432.0000	1B (+20/+10)	false	P	1000.0	2100	1432.0	07-Mar-2023 08:32:19	false
BLEUZ	LGECY	28-027543	IFPA	TREE	N31° 18' 19.5600"	W089° 46' 32.2000"	432.0000	0.0000	432.0000	1B (+20/+10)	false	P	1000.0	2100	1432.0	07-Mar-2023 08:32:19	false
BLEUZ	LGECY	28-028690	IFPA	TREE	N31° 18' 08.9100"	W089° 46' 40.4500"	432.0000	0.0000	432.0000	1B (+20/+10)	false	P	1000.0	2100	1432.0	07-Mar-2023 08:32:19	false
BLEUZ	LGECY	28-027738	IFPA	TREE	N31° 18' 33.7000"	W089° 46' 31.8100"	432.0000	0.0000	432.0000	1A (+20/+3)	false	P	1000.0	2100	1432.0	07-Mar-2023 08:32:19	false
BLEUZ	LGECY	28-029025	IFPA	TREE	N31° 17' 26.3400"	W089° 46' 32.9200"	432.0000	0.0000	432.0000	1B (+20/+10)	false	P	1000.0	2100	1432.0	07-Mar-2023 08:32:19	false
BLEUZ	LGECY	28-028743	IFPA	TREE	N31° 18' 28.2500"	W089° 46' 49.9200"	432.0000	0.0000	432.0000	1A (+20/+3)	false	P	1000.0	2100	1432.0	07-Mar-2023 08:32:19	false
BLEUZ	LGECY	28-055599	IFPA	TREE	N31° 17' 27.4100"	W089° 46' 47.8400"	432.0000	0.0000	432.0000	1B (+20/+10)	false	P	1000.0	2100	1432.0	07-Mar-2023 08:32:19	false
BLEUZ	LGECY	28-027310	IFPA	TREE	N31° 18' 49.2100"	W089° 46' 55.2000"	432.0000	0.0000	432.0000	1A (+20/+3)	false	P	1000.0	2100	1432.0	07-Mar-2023 08:32:19	false
BLEUZ	LGECY	28-044074	IFPA	TREE	N31° 18' 17.3600"	W089° 46' 36.3200"	432.0000	0.0000	432.0000	1B (+20/+10)	false	P	1000.0	2100	1432.0	07-Mar-2023 08:32:19	false
BLEUZ	LGECY	28-056041	IFPA	TREE	N31° 18' 08.6300"	W089° 46' 36.9200"	432.0000	0.0000	432.0000	1B (+20/+10)	false	P	1000.0	2100	1432.0	07-Mar-2023 08:32:19	false
BLEUZ	LGECY	28-044248	IFPA	TREE	N31° 19' 18.0800"	W089° 47' 27.0800"	432.0000	0.0000	432.0000	1A (+20/+3)	false	P	1000.0	2100	1432.0	07-Mar-2023 08:32:19	false
BLEUZ	LGECY	28-028991	IFPA	TREE	N31° 18' 26.4400"	W089° 46' 31.8400"	432.0000	0.0000	432.0000	1A (+20/+3)	false	P	1000.0	2100	1432.0	07-Mar-2023 08:32:19	false
BLEUZ	LGECY	28-056125	IFPA	TREE	N31° 18' 11.4100"	W089° 46' 44.4000"	432.0000	0.0000	432.0000	1B (+20/+10)	false	P	1000.0	2100	1432.0	07-Mar-2023 08:32:19	false
BLEUZ	LGECY	28-056155	IFPA	TREE	N31° 17' 35.0200"	W089° 46' 38.4300"	432.0000	0.0000	432.0000	1B (+20/+10)	false	P	1000.0	2100	1432.0	07-Mar-2023 08:32:19	false
BLEUZ	LGECY	28-027733	IFPA	TREE	N31° 17' 19.6800"	W089° 46' 36.8300"	432.0000	0.0000	432.0000	1B (+20/+10)	false	P	1000.0	2100	1432.0	07-Mar-2023 08:32:19	false
BLEUZ	LGECY	28-055159	IFPA	TREE	N31° 17' 32.5800"	W089° 46' 30.9800"	432.0000	0.0000	432.0000	1B (+20/+10)	false	P	1000.0	2100	1432.0	07-Mar-2023 08:32:19	false
BLEUZ	LGECY	28-055886	IFPA	TREE	N31° 18' 16.6500"	W089° 46' 23.9600"	432.0000	0.0000	432.0000	1B (+20/+10)	false	P	1000.0	2100	1432.0	07-Mar-2023 08:32:19	false
BLEUZ	LGECY	28-056464	IFPA	TREE	N31° 17' 43.1700"	W089° 46' 48.0600"	431.0000	0.0000	431.0000	1B (+20/+10)	false	P	1000.0	2100	1431.0	07-Mar-2023 08:32:19	false
BLEUZ	LGECY	28-056195	IFPA	TREE	N31° 17' 13.7000"	W089° 46' 46.5900"	431.0000	0.0000	431.0000	1B (+20/+10)	false	P	1000.0	2100	1431.0	07-Mar-2023 08:32:19	false
BLEUZ	LGECY	28-028979	IFPA	TREE	N31° 17' 28.5500"	W089° 46' 51.4700"	431.0000	0.0000	431.0000	1B (+20/+10)	false	P	1000.0	2100	1431.0	07-Mar-2023 08:32:19	false
BLEUZ	LGECY	28-056237	IFPA	TREE	N31° 17' 51.5400"	W089° 46' 32.1500"	431.0000	0.0000	431.0000	1B (+20/+10)	false	P	1000.0	2100	1431.0	07-Mar-2023 08:32:19	false
BLEUZ	LGECY	28-056138	IFPA	TREE	N31° 17' 16.9800"	W089° 46' 43.2600"	431.0000	0.0000	431.0000	1B (+20/+10)	false	P	1000.0	2100	1431.0	07-Mar-2023 08:32:19	false
BLEUZ	LGECY	28-027148	IFPA	TREE	N31° 18' 13.1100"	W089° 47' 02.9300"	431.0000	0.0000	431.0000	1A (+20/+3)	false	P	1000.0	2100	1431.0	07-Mar-2023 08:32:19	false

TRSSH (RNAV)

BLEUZ	LGECY	28-028817	IFPA	TREE	N31° 19' 21.6100"	W089° 47' 23.0000"	431.0000	0.0000	431.0000	1A (+20/+3)	false	P	1000.0	2100	1431.0	07-Mar-2023 08:32:19	false
BLEUZ	LGECY	28-055984	IFPA	TREE	N31° 17' 20.5800"	W089° 46' 35.2300"	431.0000	0.0000	431.0000	1B (+20/+10)	false	P	1000.0	2100	1431.0	07-Mar-2023 08:32:19	false
BLEUZ	LGECY	28-056294	IFPA	TREE	N31° 18' 21.9500"	W089° 46' 54.0300"	431.0000	0.0000	431.0000	1A (+20/+3)	false	P	1000.0	2100	1431.0	07-Mar-2023 08:32:19	false
BLEUZ	LGECY	28-055558	IFPA	TREE	N31° 17' 34.4000"	W089° 46' 41.2200"	431.0000	0.0000	431.0000	1B (+20/+10)	false	P	1000.0	2100	1431.0	07-Mar-2023 08:32:19	false
BLEUZ	LGECY	28-055700	IFPA	TREE	N31° 18' 28.3700"	W089° 46' 35.6200"	431.0000	0.0000	431.0000	1A (+20/+3)	false	P	1000.0	2100	1431.0	07-Mar-2023 08:32:19	false
BLEUZ	LGECY	28-055556	IFPA	TREE	N31° 18' 08.9100"	W089° 46' 32.6100"	431.0000	0.0000	431.0000	1B (+20/+10)	false	P	1000.0	2100	1431.0	07-Mar-2023 08:32:19	false
BLEUZ	LGECY	28-055647	IFPA	TREE	N31° 18' 22.0000"	W089° 46' 48.4500"	431.0000	0.0000	431.0000	1A (+20/+3)	false	P	1000.0	2100	1431.0	07-Mar-2023 08:32:19	false
BLEUZ	LGECY	28-055148	IFPA	TREE	N31° 18' 15.3500"	W089° 46' 22.6800"	431.0000	0.0000	431.0000	1B (+20/+10)	false	P	1000.0	2100	1431.0	07-Mar-2023 08:32:19	false
BLEUZ	LGECY	28-028973	IFPA	TREE	N31° 18' 13.9400"	W089° 46' 26.0300"	431.0000	0.0000	431.0000	1B (+20/+10)	false	P	1000.0	2100	1431.0	07-Mar-2023 08:32:19	false
BLEUZ	LGECY	28-055762	IFPA	TREE	N31° 18' 09.8700"	W089° 47' 01.6100"	431.0000	0.0000	431.0000	1A (+20/+3)	false	P	1000.0	2100	1431.0	07-Mar-2023 08:32:19	false
BLEUZ	LGECY	28-044494	IFPA	TREE	N31° 17' 23.1300"	W089° 46' 53.8800"	431.0000	0.0000	431.0000	1B (+20/+10)	false	P	1000.0	2100	1431.0	07-Mar-2023 08:32:19	false
BLEUZ	LGECY	28-027690	IFPA	TREE	N31° 17' 22.7400"	W089° 46' 55.0100"	431.0000	0.0000	431.0000	1B (+20/+10)	false	P	1000.0	2100	1431.0	07-Mar-2023 08:32:19	false
BLEUZ	LGECY	28-056282	IFPA	TREE	N31° 18' 09.4000"	W089° 46' 54.1700"	431.0000	0.0000	431.0000	1B (+20/+10)	false	P	1000.0	2100	1431.0	07-Mar-2023 08:32:19	false
BLEUZ	LGECY	28-028761	IFPA	TREE	N31° 18' 46.2500"	W089° 46' 56.9700"	431.0000	0.0000	431.0000	1A (+20/+3)	false	P	1000.0	2100	1431.0	07-Mar-2023 08:32:19	false
BLEUZ	LGECY	28-055192	IFPA	TREE	N31° 18' 11.4900"	W089° 46' 51.9700"	431.0000	0.0000	431.0000	1B (+20/+10)	false	P	1000.0	2100	1431.0	07-Mar-2023 08:32:19	false
BLEUZ	LGECY	28-027567	IFPA	TREE	N31° 17' 30.2300"	W089° 46' 47.1100"	431.0000	0.0000	431.0000	1B (+20/+10)	false	P	1000.0	2100	1431.0	07-Mar-2023 08:32:19	false
BLEUZ	LGECY	28-055244	IFPA	TREE	N31° 18' 23.8800"	W089° 46' 48.9000"	430.0000	0.0000	430.0000	1A (+20/+3)	false	P	1000.0	2100	1430.0	07-Mar-2023 08:32:19	false
BLEUZ	LGECY	28-028794	IFPA	TREE	N31° 18' 13.5700"	W089° 46' 45.3100"	430.0000	0.0000	430.0000	1B (+20/+10)	false	P	1000.0	2100	1430.0	07-Mar-2023 08:32:19	false
BLEUZ	LGECY	28-055875	IFPA	TREE	N31° 18' 20.7200"	W089° 46' 53.4000"	430.0000	0.0000	430.0000	1A (+20/+3)	false	P	1000.0	2100	1430.0	07-Mar-2023 08:32:19	false
BLEUZ	LGECY	28-028774	IFPA	TREE	N31° 18' 49.7400"	W089° 46' 58.6400"	430.0000	0.0000	430.0000	1A (+20/+3)	false	P	1000.0	2100	1430.0	07-Mar-2023 08:32:19	false
BLEUZ	LGECY	28-055757	IFPA	TREE	N31° 18' 16.4200"	W089° 46' 25.8000"	430.0000	0.0000	430.0000	1B (+20/+10)	false	P	1000.0	2100	1430.0	07-Mar-2023 08:32:19	false
BLEUZ	LGECY	28-056445	IFPA	TREE	N31° 18' 13.7500"	W089° 46' 22.4700"	430.0000	0.0000	430.0000	1B (+20/+10)	false	P	1000.0	2100	1430.0	07-Mar-2023 08:32:19	false
BLEUZ	LGECY	28-055376	IFPA	TREE	N31° 17' 36.3300"	W089° 46' 39.8400"	430.0000	0.0000	430.0000	1B (+20/+10)	false	P	1000.0	2100	1430.0	07-Mar-2023 08:32:19	false
BLEUZ	LGECY	28-027734	IFPA	TREE	N31° 18' 07.2700"	W089° 46' 36.3200"	430.0000	0.0000	430.0000	1B (+20/+10)	false	P	1000.0	2100	1430.0	07-Mar-2023 08:32:19	false
BLEUZ	LGECY	28-044495	IFPA	TREE	N31° 18' 43.5700"	W089° 46' 54.0300"	430.0000	0.0000	430.0000	1A (+20/+3)	false	P	1000.0	2100	1430.0	07-Mar-2023 08:32:19	false
BLEUZ	LGECY	28-055388	IFPA	TREE	N31° 18' 17.5100"	W089° 47' 04.0700"	430.0000	0.0000	430.0000	1A (+20/+3)	false	P	1000.0	2100	1430.0	07-Mar-2023 08:32:19	false

TRSSH (RNAV)

BLEUZ	LGECY	28-055044	IFPA	TREE	N31° 17' 24.6200"	W089° 46' 54.9600"	430.0000	0.0000	430.0000	1B (+20/+10)	false	P	1000.0	2100	1430.0	07-Mar-2023 08:32:19	false
BLEUZ	LGECY	28-055141	IFPA	TREE	N31° 17' 36.0600"	W089° 46' 56.7500"	430.0000	0.0000	430.0000	1B (+20/+10)	false	P	1000.0	2100	1430.0	07-Mar-2023 08:32:19	false
BLEUZ	LGECY	28-028998	IFPA	TREE	N31° 18' 27.3900"	W089° 46' 28.7800"	430.0000	0.0000	430.0000	1A (+20/+3)	false	P	1000.0	2100	1430.0	07-Mar-2023 08:32:19	false
BLEUZ	LGECY	28-028763	IFPA	TREE	N31° 18' 30.7500"	W089° 46' 29.5900"	430.0000	0.0000	430.0000	1A (+20/+3)	false	P	1000.0	2100	1430.0	07-Mar-2023 08:32:19	false
BLEUZ	LGECY	28-055997	IFPA	TREE	N31° 18' 09.1300"	W089° 47' 07.3600"	430.0000	0.0000	430.0000	1A (+20/+3)	false	P	1000.0	2100	1430.0	07-Mar-2023 08:32:19	false
BLEUZ	LGECY	28-055279	IFPA	TREE	N31° 17' 55.5600"	W089° 46' 27.6600"	430.0000	0.0000	430.0000	1B (+20/+10)	false	P	1000.0	2100	1430.0	07-Mar-2023 08:32:19	false
BLEUZ	LGECY	28-044071	IFPA	TREE	N31° 18' 38.6700"	W089° 46' 33.2800"	430.0000	0.0000	430.0000	1A (+20/+3)	false	P	1000.0	2100	1430.0	07-Mar-2023 08:32:19	false
BLEUZ	LGECY	28-056145	IFPA	TREE	N31° 17' 35.4900"	W089° 46' 58.0500"	430.0000	0.0000	430.0000	1B (+20/+10)	false	P	1000.0	2100	1430.0	07-Mar-2023 08:32:19	false
BLEUZ	LGECY	28-055215	IFPA	TREE	N31° 18' 14.6600"	W089° 46' 57.9200"	430.0000	0.0000	430.0000	1A (+20/+3)	false	P	1000.0	2100	1430.0	07-Mar-2023 08:32:19	false
BLEUZ	LGECY	28-029029	IFPA	TREE	N31° 17' 40.4300"	W089° 46' 44.7600"	430.0000	0.0000	430.0000	1B (+20/+10)	false	P	1000.0	2100	1430.0	07-Mar-2023 08:32:19	false
BLEUZ	LGECY	28-028839	IFPA	TREE	N31° 18' 31.4100"	W089° 46' 39.7200"	430.0000	0.0000	430.0000	1A (+20/+3)	false	P	1000.0	2100	1430.0	07-Mar-2023 08:32:19	false
BLEUZ	LGECY	28-056391	IFPA	TREE	N31° 17' 48.0400"	W089° 46' 35.0400"	430.0000	0.0000	430.0000	1B (+20/+10)	false	P	1000.0	2100	1430.0	07-Mar-2023 08:32:19	false
BLEUZ	LGECY	28-028572	IFPA	TREE	N31° 18' 41.9000"	W089° 46' 43.2400"	429.0000	0.0000	429.0000	1A (+20/+3)	false	P	1000.0	2100	1429.0	07-Mar-2023 08:32:19	false
BLEUZ	LGECY	28-043637	IFPA	TREE	N31° 17' 23.5600"	W089° 46' 56.9200"	429.0000	0.0000	429.0000	1B (+20/+10)	false	P	1000.0	2100	1429.0	07-Mar-2023 08:32:19	false
BLEUZ	LGECY	28-029032	IFPA	TREE	N31° 17' 17.2800"	W089° 46' 47.9400"	429.0000	0.0000	429.0000	1B (+20/+10)	false	P	1000.0	2100	1429.0	07-Mar-2023 08:32:19	false
BLEUZ	LGECY	28-055309	IFPA	TREE	N31° 18' 21.6200"	W089° 46' 47.2500"	429.0000	0.0000	429.0000	1A (+20/+3)	false	P	1000.0	2100	1429.0	07-Mar-2023 08:32:19	false
BLEUZ	LGECY	28-028577	IFPA	TREE	N31° 18' 43.0900"	W089° 46' 43.4400"	429.0000	0.0000	429.0000	1A (+20/+3)	false	P	1000.0	2100	1429.0	07-Mar-2023 08:32:19	false
BLEUZ	LGECY	28-056052	IFPA	POLE	N31° 19' 49.8900"	W089° 45' 38.0900"	429.0000	44.0000	429.0000	1A (+20/+3)	false	P	1000.0	2100	1429.0	07-Mar-2023 08:32:19	true
BLEUZ	LGECY	28-056326	IFPA	TREE	N31° 17' 40.7900"	W089° 46' 37.7200"	429.0000	0.0000	429.0000	1B (+20/+10)	false	P	1000.0	2100	1429.0	07-Mar-2023 08:32:19	false
BLEUZ	LGECY	28-056164	IFPA	TREE	N31° 18' 12.9700"	W089° 46' 51.5900"	429.0000	0.0000	429.0000	1A (+20/+3)	false	P	1000.0	2100	1429.0	07-Mar-2023 08:32:19	false
BLEUZ	LGECY	28-028582	IFPA	TREE	N31° 18' 29.2500"	W089° 46' 30.4400"	429.0000	0.0000	429.0000	1A (+20/+3)	false	P	1000.0	2100	1429.0	07-Mar-2023 08:32:19	false
BLEUZ	LGECY	28-027597	IFPA	TREE	N31° 17' 18.9200"	W089° 46' 47.2400"	429.0000	0.0000	429.0000	1B (+20/+10)	false	P	1000.0	2100	1429.0	07-Mar-2023 08:32:19	false
BLEUZ	LGECY	28-028996	IFPA	TREE	N31° 18' 27.2000"	W089° 46' 31.3600"	429.0000	0.0000	429.0000	1A (+20/+3)	false	P	1000.0	2100	1429.0	07-Mar-2023 08:32:19	false
BLEUZ	LGECY	28-055468	IFPA	TREE	N31° 18' 08.2200"	W089° 47' 00.0700"	429.0000	0.0000	429.0000	1A (+20/+3)	false	P	1000.0	2100	1429.0	07-Mar-2023 08:32:19	false
BLEUZ	LGECY	28-027730	IFPA	TREE	N31° 17' 34.9200"	W089° 46' 50.3100"	429.0000	0.0000	429.0000	1B (+20/+10)	false	P	1000.0	2100	1429.0	07-Mar-2023 08:32:19	false
BLEUZ	LGECY	28-055686	IFPA	TREE	N31° 18' 14.5100"	W089° 46' 49.5700"	429.0000	0.0000	429.0000	1A (+20/+3)	false	P	1000.0	2100	1429.0	07-Mar-2023 08:32:19	false

TRSSH (RNAV)



BLEUZ	LGECY	28-055226	IFPA	TREE	N31° 18' 10.2300"	W089° 47' 11.5500"	429.0000	0.0000	429.0000	1A (+20/+3)	false	P	1000.0	2100	1429.0	07-Mar-2023 08:32:19	false
BLEUZ	LGECY	28-027717	IFPA	TREE	N31° 18' 30.0200"	W089° 46' 30.7100"	429.0000	0.0000	429.0000	1A (+20/+3)	false	P	1000.0	2100	1429.0	07-Mar-2023 08:32:19	false
BLEUZ	LGECY	28-027699	IFPA	TREE	N31° 18' 16.5500"	W089° 46' 40.7900"	429.0000	0.0000	429.0000	1B (+20/+10)	false	P	1000.0	2100	1429.0	07-Mar-2023 08:32:19	false
BLEUZ	LGECY	28-027243	IFPA	TREE	N31° 18' 38.4200"	W089° 46' 43.5100"	429.0000	0.0000	429.0000	1A (+20/+3)	false	P	1000.0	2100	1429.0	07-Mar-2023 08:32:19	false
BLEUZ	LGECY	28-055403	IFPA	TREE	N31° 18' 17.6500"	W089° 46' 28.5600"	428.0000	0.0000	428.0000	1B (+20/+10)	false	P	1000.0	2100	1428.0	07-Mar-2023 08:32:19	false
BLEUZ	LGECY	28-055480	IFPA	TREE	N31° 17' 36.7400"	W089° 46' 54.3500"	428.0000	0.0000	428.0000	1B (+20/+10)	false	P	1000.0	2100	1428.0	07-Mar-2023 08:32:19	false
BLEUZ	LGECY	28-055721	IFPA	TREE	N31° 18' 11.1200"	W089° 46' 43.0200"	428.0000	0.0000	428.0000	1B (+20/+10)	false	P	1000.0	2100	1428.0	07-Mar-2023 08:32:19	false
BLEUZ	LGECY	28-028573	IFPA	TREE	N31° 18' 36.7000"	W089° 46' 38.5300"	428.0000	0.0000	428.0000	1A (+20/+3)	false	P	1000.0	2100	1428.0	07-Mar-2023 08:32:19	false
BLEUZ	LGECY	28-055396	IFPA	TREE	N31° 17' 44.5300"	W089° 46' 29.5600"	428.0000	0.0000	428.0000	1B (+20/+10)	false	P	1000.0	2100	1428.0	07-Mar-2023 08:32:19	false
BLEUZ	LGECY	28-027674	IFPA	TREE	N31° 19' 19.2900"	W089° 47' 48.8800"	428.0000	0.0000	428.0000	1B (+20/+10)	false	P	1000.0	2100	1428.0	07-Mar-2023 08:32:19	false
BLEUZ	LGECY	28-055448	IFPA	TREE	N31° 17' 32.0300"	W089° 46' 39.4200"	428.0000	0.0000	428.0000	1B (+20/+10)	false	P	1000.0	2100	1428.0	07-Mar-2023 08:32:19	false
BLEUZ	LGECY	28-027211	IFPA	TREE	N31° 19' 18.9200"	W089° 47' 28.4000"	428.0000	0.0000	428.0000	1A (+20/+3)	false	P	1000.0	2100	1428.0	07-Mar-2023 08:32:19	false
BLEUZ	LGECY	28-028775	IFPA	TREE	N31° 18' 27.0800"	W089° 46' 38.8200"	428.0000	0.0000	428.0000	1A (+20/+3)	false	P	1000.0	2100	1428.0	07-Mar-2023 08:32:19	false
BLEUZ	LGECY	28-055569	IFPA	TREE	N31° 17' 39.3100"	W089° 46' 37.7200"	428.0000	0.0000	428.0000	1B (+20/+10)	false	P	1000.0	2100	1428.0	07-Mar-2023 08:32:19	false
BLEUZ	LGECY	28-055354	IFPA	TREE	N31° 18' 13.1400"	W089° 46' 25.9900"	428.0000	0.0000	428.0000	1B (+20/+10)	false	P	1000.0	2100	1428.0	07-Mar-2023 08:32:19	false
BLEUZ	LGECY	28-055495	IFPA	TREE	N31° 18' 11.9600"	W089° 46' 31.4000"	428.0000	0.0000	428.0000	1B (+20/+10)	false	P	1000.0	2100	1428.0	07-Mar-2023 08:32:19	false
BLEUZ	LGECY	28-055220	IFPA	TREE	N31° 18' 13.6700"	W089° 47' 10.1800"	428.0000	0.0000	428.0000	1A (+20/+3)	false	P	1000.0	2100	1428.0	07-Mar-2023 08:32:19	false
BLEUZ	LGECY	28-055305	IFPA	TREE	N31° 18' 18.5200"	W089° 47' 01.5100"	428.0000	0.0000	428.0000	1A (+20/+3)	false	P	1000.0	2100	1428.0	07-Mar-2023 08:32:19	false
BLEUZ	LGECY	28-027715	IFPA	TREE	N31° 18' 35.9600"	W089° 46' 35.8500"	428.0000	0.0000	428.0000	1A (+20/+3)	false	P	1000.0	2100	1428.0	07-Mar-2023 08:32:19	false
BLEUZ	LGECY	28-028807	IFPA	TREE	N31° 18' 02.1300"	W089° 46' 33.6000"	428.0000	0.0000	428.0000	1B (+20/+10)	false	P	1000.0	2100	1428.0	07-Mar-2023 08:32:19	false
BLEUZ	LGECY	28-055614	IFPA	TREE	N31° 19' 18.9100"	W089° 47' 48.4400"	428.0000	0.0000	428.0000	1B (+20/+10)	false	P	1000.0	2100	1428.0	07-Mar-2023 08:32:19	false
BLEUZ	LGECY	28-055669	IFPA	TREE	N31° 18' 17.0100"	W089° 46' 47.9800"	428.0000	0.0000	428.0000	1A (+20/+3)	false	P	1000.0	2100	1428.0	07-Mar-2023 08:32:19	false
BLEUZ	LGECY	28-056416	IFPA	TREE	N31° 18' 09.8000"	W089° 46' 37.4400"	428.0000	0.0000	428.0000	1B (+20/+10)	false	P	1000.0	2100	1428.0	07-Mar-2023 08:32:19	false
BLEUZ	LGECY	28-027737	IFPA	TREE	N31° 18' 34.0600"	W089° 46' 32.3000"	428.0000	0.0000	428.0000	1A (+20/+3)	false	P	1000.0	2100	1428.0	07-Mar-2023 08:32:19	false
BLEUZ	LGECY	28-056002	IFPA	TREE	N31° 18' 23.6700"	W089° 46' 40.6400"	428.0000	0.0000	428.0000	1A (+20/+3)	false	P	1000.0	2100	1428.0	07-Mar-2023 08:32:19	false
BLEUZ	LGECY	28-055933	IFPA	TREE	N31° 17' 34.1000"	W089° 46' 47.5000"	428.0000	0.0000	428.0000	1B (+20/+10)	false	P	1000.0	2100	1428.0	07-Mar-2023 08:32:19	false

TRSSH (RNAV)

BLEUZ	LGECY	28-027553	IFPA	TREE	N31° 18' 41.6000"	W089° 46' 42.4700"	428.0000	0.0000	428.0000	1A (+20/+3)	false	P	1000.0	2100	1428.0	07-Mar-2023 08:32:19	false
BLEUZ	LGECY	28-056056	IFPA	TREE	N31° 18' 11.6000"	W089° 46' 38.0200"	428.0000	0.0000	428.0000	1B (+20/+10)	false	P	1000.0	2100	1428.0	07-Mar-2023 08:32:19	false
BLEUZ	LGECY	28-056413	IFPA	TREE	N31° 18' 23.5100"	W089° 46' 44.1200"	428.0000	0.0000	428.0000	1A (+20/+3)	false	P	1000.0	2100	1428.0	07-Mar-2023 08:32:19	false
BLEUZ	LGECY	28-055097	IFPA	TREE	N31° 18' 27.6600"	W089° 47' 04.7600"	428.0000	0.0000	428.0000	1A (+20/+3)	false	P	1000.0	2100	1428.0	07-Mar-2023 08:32:19	false
BLEUZ	LGECY	28-055361	IFPA	TREE	N31° 17' 16.9900"	W089° 46' 48.3500"	428.0000	0.0000	428.0000	1B (+20/+10)	false	P	1000.0	2100	1428.0	07-Mar-2023 08:32:19	false
BLEUZ	LGECY	28-055587	IFPA	TREE	N31° 17' 39.2200"	W089° 46' 51.4300"	427.0000	0.0000	427.0000	1B (+20/+10)	false	P	1000.0	2100	1427.0	07-Mar-2023 08:32:19	false
BLEUZ	LGECY	28-028800	IFPA	TREE	N31° 18' 18.4300"	W089° 46' 50.2200"	427.0000	0.0000	427.0000	1A (+20/+3)	false	P	1000.0	2100	1427.0	07-Mar-2023 08:32:19	false
BLEUZ	LGECY	28-055816	IFPA	TREE	N31° 17' 53.0100"	W089° 46' 36.3900"	427.0000	0.0000	427.0000	1B (+20/+10)	false	P	1000.0	2100	1427.0	07-Mar-2023 08:32:19	false
BLEUZ	LGECY	28-055552	IFPA	TREE	N31° 18' 14.3800"	W089° 46' 26.6700"	427.0000	0.0000	427.0000	1B (+20/+10)	false	P	1000.0	2100	1427.0	07-Mar-2023 08:32:19	false
BLEUZ	LGECY	28-028742	IFPA	TREE	N31° 19' 09.3800"	W089° 47' 25.1900"	427.0000	0.0000	427.0000	1A (+20/+3)	false	P	1000.0	2100	1427.0	07-Mar-2023 08:32:19	false
BLEUZ	LGECY	28-055648	IFPA	TREE	N31° 17' 43.8000"	W089° 46' 26.6400"	427.0000	0.0000	427.0000	1B (+20/+10)	false	P	1000.0	2100	1427.0	07-Mar-2023 08:32:19	false
BLEUZ	LGECY	28-028804	IFPA	TREE	N31° 18' 18.5100"	W089° 46' 40.3200"	427.0000	0.0000	427.0000	1B (+20/+10)	false	P	1000.0	2100	1427.0	07-Mar-2023 08:32:19	false
BLEUZ	LGECY	28-055077	IFPA	TREE	N31° 18' 16.0400"	W089° 46' 57.5400"	427.0000	0.0000	427.0000	1A (+20/+3)	false	P	1000.0	2100	1427.0	07-Mar-2023 08:32:19	false
BLEUZ	LGECY	28-055646	IFPA	TREE	N31° 17' 36.8200"	W089° 46' 51.5700"	427.0000	0.0000	427.0000	1B (+20/+10)	false	P	1000.0	2100	1427.0	07-Mar-2023 08:32:19	false
BLEUZ	LGECY	28-002412	IFPA	TOWER	N31° 17' 25.1400"	W089° 50' 12.9200"	427.0000	216.0000	427.0000	1B (+20/+10)	false	P	1000.0	2100	1427.0	07-Mar-2023 08:32:20	true
BLEUZ	LGECY	28-027684	IFPA	TREE	N31° 17' 07.4900"	W089° 46' 52.2000"	427.0000	0.0000	427.0000	1B (+20/+10)	false	P	1000.0	2100	1427.0	07-Mar-2023 08:32:19	false
BLEUZ	LGECY	28-028840	IFPA	TREE	N31° 18' 39.5800"	W089° 46' 46.0700"	427.0000	0.0000	427.0000	1A (+20/+3)	false	P	1000.0	2100	1427.0	07-Mar-2023 08:32:19	false
BLEUZ	LGECY	28-029011	IFPA	TREE	N31° 17' 36.2100"	W089° 46' 48.3900"	427.0000	0.0000	427.0000	1B (+20/+10)	false	P	1000.0	2100	1427.0	07-Mar-2023 08:32:19	false
BLEUZ	LGECY	28-055926	IFPA	TREE	N31° 18' 14.6600"	W089° 46' 40.3300"	427.0000	0.0000	427.0000	1B (+20/+10)	false	P	1000.0	2100	1427.0	07-Mar-2023 08:32:19	false
BLEUZ	LGECY	28-056166	IFPA	TREE	N31° 17' 46.6500"	W089° 46' 27.4800"	427.0000	0.0000	427.0000	1B (+20/+10)	false	P	1000.0	2100	1427.0	07-Mar-2023 08:32:19	false
BLEUZ	LGECY	28-055673	IFPA	TREE	N31° 18' 03.2500"	W089° 46' 33.7500"	426.0000	0.0000	426.0000	1B (+20/+10)	false	P	1000.0	2100	1426.0	07-Mar-2023 08:32:19	false
BLEUZ	LGECY	28-055157	IFPA	TREE	N31° 18' 15.7400"	W089° 46' 53.0200"	426.0000	0.0000	426.0000	1A (+20/+3)	false	P	1000.0	2100	1426.0	07-Mar-2023 08:32:19	false
BLEUZ	LGECY	28-028940	IFPA	TREE	N31° 18' 12.6500"	W089° 46' 36.2700"	426.0000	0.0000	426.0000	1B (+20/+10)	false	P	1000.0	2100	1426.0	07-Mar-2023 08:32:19	false
BLEUZ	LGECY	28-028729	IFPA	TREE	N31° 18' 08.9500"	W089° 47' 07.6500"	426.0000	0.0000	426.0000	1A (+20/+3)	false	P	1000.0	2100	1426.0	07-Mar-2023 08:32:19	false
BLEUZ	LGECY	28-055864	IFPA	TREE	N31° 17' 43.7500"	W089° 46' 46.0700"	426.0000	0.0000	426.0000	1B (+20/+10)	false	P	1000.0	2100	1426.0	07-Mar-2023 08:32:19	false
BLEUZ	LGECY	28-055948	IFPA	TREE	N31° 18' 13.6100"	W089° 46' 55.6900"	426.0000	0.0000	426.0000	1A (+20/+3)	false	P	1000.0	2100	1426.0	07-Mar-2023 08:32:19	false

TRSSH (RNAV)

BLEUZ	LGECY	28-028740	IFPA	TREE	N31° 18' 31.0100"	W089° 46' 52.5100"	426.0000	0.0000	426.0000	1A (+20/+3)	false	P	1000.0	2100	1426.0	07-Mar-2023 08:32:19	false
BLEUZ	LGECY	28-055506	IFPA	TREE	N31° 18' 00.1700"	W089° 46' 35.6400"	426.0000	0.0000	426.0000	1B (+20/+10)	false	P	1000.0	2100	1426.0	07-Mar-2023 08:32:19	false
BLEUZ	LGECY	28-028551	IFPA	TREE	N31° 18' 39.4900"	W089° 46' 42.6700"	426.0000	0.0000	426.0000	1A (+20/+3)	false	P	1000.0	2100	1426.0	07-Mar-2023 08:32:19	false
BLEUZ	LGECY	28-044244	IFPA	TREE	N31° 17' 17.0500"	W089° 46' 44.8300"	426.0000	0.0000	426.0000	1B (+20/+10)	false	P	1000.0	2100	1426.0	07-Mar-2023 08:32:19	false
BLEUZ	LGECY	28-056000	IFPA	TREE	N31° 17' 37.7500"	W089° 46' 53.4600"	426.0000	0.0000	426.0000	1B (+20/+10)	false	P	1000.0	2100	1426.0	07-Mar-2023 08:32:19	false
BLEUZ	LGECY	28-055999	IFPA	TREE	N31° 17' 55.5400"	W089° 46' 30.0900"	426.0000	0.0000	426.0000	1B (+20/+10)	false	P	1000.0	2100	1426.0	07-Mar-2023 08:32:19	false
BLEUZ	LGECY	28-055447	IFPA	TREE	N31° 17' 52.6000"	W089° 46' 34.6500"	426.0000	0.0000	426.0000	1B (+20/+10)	false	P	1000.0	2100	1426.0	07-Mar-2023 08:32:19	false
BLEUZ	LGECY	28-056104	IFPA	TREE	N31° 18' 06.5800"	W089° 46' 36.8300"	426.0000	0.0000	426.0000	1B (+20/+10)	false	P	1000.0	2100	1426.0	07-Mar-2023 08:32:19	false
BLEUZ	LGECY	28-056447	IFPA	TREE	N31° 17' 36.4000"	W089° 46' 36.9400"	426.0000	0.0000	426.0000	1B (+20/+10)	false	P	1000.0	2100	1426.0	07-Mar-2023 08:32:19	false
BLEUZ	LGECY	28-028687	IFPA	TREE	N31° 16' 58.1100"	W089° 46' 57.3200"	426.0000	0.0000	426.0000	1B (+20/+10)	false	P	1000.0	2100	1426.0	07-Mar-2023 08:32:19	false
BLEUZ	LGECY	28-028642	IFPA	TREE	N31° 17' 23.8000"	W089° 46' 55.7400"	426.0000	0.0000	426.0000	1B (+20/+10)	false	P	1000.0	2100	1426.0	07-Mar-2023 08:32:19	false
BLEUZ	LGECY	28-055677	IFPA	TREE	N31° 18' 11.5800"	W089° 47' 09.5700"	426.0000	0.0000	426.0000	1A (+20/+3)	false	P	1000.0	2100	1426.0	07-Mar-2023 08:32:19	false
BLEUZ	LGECY	28-028639	IFPA	TREE	N31° 17' 19.8600"	W089° 46' 53.4500"	426.0000	0.0000	426.0000	1B (+20/+10)	false	P	1000.0	2100	1426.0	07-Mar-2023 08:32:19	false
BLEUZ	LGECY	28-056095	IFPA	TREE	N31° 18' 10.4200"	W089° 46' 30.5000"	425.0000	0.0000	425.0000	1B (+20/+10)	false	P	1000.0	2100	1425.0	07-Mar-2023 08:32:19	false
BLEUZ	LGECY	28-055960	IFPA	TREE	N31° 18' 10.0700"	W089° 46' 35.4300"	425.0000	0.0000	425.0000	1B (+20/+10)	false	P	1000.0	2100	1425.0	07-Mar-2023 08:32:19	false
BLEUZ	LGECY	28-055894	IFPA	TREE	N31° 18' 20.1200"	W089° 46' 51.1600"	425.0000	0.0000	425.0000	1A (+20/+3)	false	P	1000.0	2100	1425.0	07-Mar-2023 08:32:19	false
BLEUZ	LGECY	28-055815	IFPA	TREE	N31° 17' 49.0500"	W089° 46' 44.7400"	425.0000	0.0000	425.0000	1B (+20/+10)	false	P	1000.0	2100	1425.0	07-Mar-2023 08:32:19	false
BLEUZ	LGECY	28-028868	IFPA	POLE	N31° 17' 21.5500"	W089° 46' 51.0800"	425.0000	0.0000	425.0000	1B (+20/+10)	false	P	1000.0	2100	1425.0	07-Mar-2023 08:32:19	true
BLEUZ	LGECY	28-055986	IFPA	TREE	N31° 18' 09.1100"	W089° 46' 43.0100"	425.0000	0.0000	425.0000	1B (+20/+10)	false	P	1000.0	2100	1425.0	07-Mar-2023 08:32:19	false
BLEUZ	LGECY	28-056432	IFPA	TREE	N31° 18' 08.9400"	W089° 46' 41.6300"	425.0000	0.0000	425.0000	1B (+20/+10)	false	P	1000.0	2100	1425.0	07-Mar-2023 08:32:19	false
BLEUZ	LGECY	28-028813	IFPA	TREE	N31° 18' 39.7700"	W089° 46' 48.5200"	425.0000	0.0000	425.0000	1A (+20/+3)	false	P	1000.0	2100	1425.0	07-Mar-2023 08:32:19	false
BLEUZ	LGECY	28-021254	IFPA	TRANSMISSION_LINE	N31° 17' 21.5500"	W089° 46' 51.0800"	425.0000	55.0000	425.0000	1B (+20/+10)	false	P	1000.0	2100	1425.0	07-Mar-2023 08:32:19	true
BLEUZ	LGECY	28-055610	IFPA	TREE	N31° 17' 31.9700"	W089° 46' 36.1300"	425.0000	0.0000	425.0000	1B (+20/+10)	false	P	1000.0	2100	1425.0	07-Mar-2023 08:32:19	false
BLEUZ	LGECY	28-056400	IFPA	TREE	N31° 18' 24.7100"	W089° 46' 44.8300"	425.0000	0.0000	425.0000	1A (+20/+3)	false	P	1000.0	2100	1425.0	07-Mar-2023 08:32:19	false
BLEUZ	LGECY	28-056198	IFPA	TREE	N31° 17' 47.0400"	W089° 46' 29.7000"	425.0000	0.0000	425.0000	1B (+20/+10)	false	P	1000.0	2100	1425.0	07-Mar-2023 08:32:19	false
BLEUZ	LGECY	28-027682	IFPA	TREE	N31° 18' 26.6900"	W089° 46' 29.0800"	425.0000	0.0000	425.0000	1A (+20/+3)	false	P	1000.0	2100	1425.0	07-Mar-2023 08:32:19	false

TRSSH (RNAV)

BLEUZ	LGECY	28-027312	IFPA	TREE	N31° 19' 05.6800"	W089° 47' 08.1900"	425.0000	0.0000	425.0000	1A (+20/+3)	false	P	1000.0	2100	1425.0	07-Mar-2023 08:32:19	false
BLEUZ	LGECY	28-028751	IFPA	TREE	N31° 18' 35.3800"	W089° 46' 52.2500"	425.0000	0.0000	425.0000	1A (+20/+3)	false	P	1000.0	2100	1425.0	07-Mar-2023 08:32:19	false
BLEUZ	LGECY	28-055285	IFPA	TREE	N31° 18' 09.0600"	W089° 47' 03.6900"	425.0000	0.0000	425.0000	1A (+20/+3)	false	P	1000.0	2100	1425.0	07-Mar-2023 08:32:19	false
BLEUZ	LGECY	28-056315	IFPA	TREE	N31° 19' 20.3000"	W089° 47' 47.6200"	425.0000	0.0000	425.0000	1B (+20/+10)	false	P	1000.0	2100	1425.0	07-Mar-2023 08:32:19	false
BLEUZ	LGECY	28-055139	IFPA	TREE	N31° 18' 16.9700"	W089° 46' 58.7200"	425.0000	0.0000	425.0000	1A (+20/+3)	false	P	1000.0	2100	1425.0	07-Mar-2023 08:32:19	false
BLEUZ	LGECY	28-028938	IFPA	TREE	N31° 18' 09.0800"	W089° 46' 33.8500"	425.0000	0.0000	425.0000	1B (+20/+10)	false	P	1000.0	2100	1425.0	07-Mar-2023 08:32:19	false
BLEUZ	LGECY	28-055306	IFPA	TREE	N31° 18' 21.1500"	W089° 46' 42.4500"	425.0000	0.0000	425.0000	1A (+20/+3)	false	P	1000.0	2100	1425.0	07-Mar-2023 08:32:19	false
BLEUZ	LGECY	28-027590	IFPA	TREE	N31° 19' 01.2600"	W089° 47' 00.7000"	425.0000	0.0000	425.0000	1A (+20/+3)	false	P	1000.0	2100	1425.0	07-Mar-2023 08:32:19	false
BLEUZ	LGECY	28-055727	IFPA	TREE	N31° 17' 45.7700"	W089° 46' 34.6600"	425.0000	0.0000	425.0000	1B (+20/+10)	false	P	1000.0	2100	1425.0	07-Mar-2023 08:32:19	false
BLEUZ	LGECY	28-055334	IFPA	TREE	N31° 19' 17.3100"	W089° 47' 29.0000"	425.0000	0.0000	425.0000	1A (+20/+3)	false	P	1000.0	2100	1425.0	07-Mar-2023 08:32:19	false
BLEUZ	LGECY	28-044072	IFPA	TREE	N31° 18' 16.2800"	W089° 46' 33.4500"	425.0000	0.0000	425.0000	1B (+20/+10)	false	P	1000.0	2100	1425.0	07-Mar-2023 08:32:19	false
BLEUZ	LGECY	28-056078	IFPA	TREE	N31° 17' 20.0900"	W089° 46' 58.6500"	425.0000	0.0000	425.0000	1B (+20/+10)	false	P	1000.0	2100	1425.0	07-Mar-2023 08:32:19	false
BLEUZ	LGECY	28-028635	IFPA	TREE	N31° 17' 20.2300"	W089° 47' 01.6400"	425.0000	0.0000	425.0000	1B (+20/+10)	false	P	1000.0	2100	1425.0	07-Mar-2023 08:32:19	false
BLEUZ	LGECY	28-044246	IFPA	TREE	N31° 17' 16.3800"	W089° 46' 45.3200"	425.0000	0.0000	425.0000	1B (+20/+10)	false	P	1000.0	2100	1425.0	07-Mar-2023 08:32:19	false
BLEUZ	LGECY	28-028883	IFPA	TREE	N31° 18' 13.9300"	W089° 46' 48.4600"	425.0000	0.0000	425.0000	1B (+20/+10)	false	P	1000.0	2100	1425.0	07-Mar-2023 08:32:19	false
BLEUZ	LGECY	28-055570	IFPA	TREE	N31° 18' 10.1300"	W089° 46' 40.5200"	424.0000	0.0000	424.0000	1B (+20/+10)	false	P	1000.0	2100	1424.0	07-Mar-2023 08:32:19	false
BLEUZ	LGECY	28-027719	IFPA	TREE	N31° 18' 46.7900"	W089° 46' 44.6000"	424.0000	0.0000	424.0000	1A (+20/+3)	false	P	1000.0	2100	1424.0	07-Mar-2023 08:32:19	false
BLEUZ	LGECY	28-056317	IFPA	TREE	N31° 19' 20.7600"	W089° 47' 52.0100"	424.0000	0.0000	424.0000	1B (+20/+10)	false	P	1000.0	2100	1424.0	07-Mar-2023 08:32:19	false
BLEUZ	LGECY	28-021251	IFPA	TRANSMISSION_LINE	N31° 17' 21.3500"	W089° 46' 51.7900"	424.0000	54.0000	424.0000	1B (+20/+10)	false	P	1000.0	2100	1424.0	07-Mar-2023 08:32:19	true
BLEUZ	LGECY	28-027309	IFPA	TREE	N31° 19' 03.3300"	W089° 47' 08.1200"	424.0000	0.0000	424.0000	1A (+20/+3)	false	P	1000.0	2100	1424.0	07-Mar-2023 08:32:19	false
BLEUZ	LGECY	28-055670	IFPA	TREE	N31° 19' 24.4600"	W089° 47' 27.3400"	424.0000	0.0000	424.0000	1A (+20/+3)	false	P	1000.0	2100	1424.0	07-Mar-2023 08:32:19	false
BLEUZ	LGECY	28-055318	IFPA	TREE	N31° 17' 48.1000"	W089° 46' 46.1700"	424.0000	0.0000	424.0000	1B (+20/+10)	false	P	1000.0	2100	1424.0	07-Mar-2023 08:32:19	false
BLEUZ	LGECY	28-055441	IFPA	TREE	N31° 18' 01.2200"	W089° 46' 33.5900"	424.0000	0.0000	424.0000	1B (+20/+10)	false	P	1000.0	2100	1424.0	07-Mar-2023 08:32:19	false
BLEUZ	LGECY	28-056356	IFPA	TREE	N31° 17' 22.1300"	W089° 46' 59.1900"	424.0000	0.0000	424.0000	1B (+20/+10)	false	P	1000.0	2100	1424.0	07-Mar-2023 08:32:19	false
BLEUZ	LGECY	28-028787	IFPA	TREE	N31° 18' 37.1300"	W089° 46' 36.2200"	424.0000	0.0000	424.0000	1A (+20/+3)	false	P	1000.0	2100	1424.0	07-Mar-2023 08:32:19	false
BLEUZ	LGECY	28-027689	IFPA	POLE	N31° 17' 21.3500"	W089° 46' 51.7900"	424.0000	0.0000	424.0000	1B (+20/+10)	false	P	1000.0	2100	1424.0	07-Mar-2023 08:32:19	true

TRSSH (RNAV)

BLEUZ	LGECY	28-028741	IFPA	TREE	N31° 18' 35.8300"	W089° 46' 56.6100"	424.0000	0.0000	424.0000	1A (+20/+3)	false	P	1000.0	2100	1424.0	07-Mar-2023 08:32:19	false
BLEUZ	LGECY	28-028793	IFPA	TREE	N31° 18' 16.6200"	W089° 46' 50.2600"	424.0000	0.0000	424.0000	1A (+20/+3)	false	P	1000.0	2100	1424.0	07-Mar-2023 08:32:19	false
BLEUZ	LGECY	28-055840	IFPA	TREE	N31° 17' 44.8200"	W089° 46' 33.0300"	424.0000	0.0000	424.0000	1B (+20/+10)	false	P	1000.0	2100	1424.0	07-Mar-2023 08:32:19	false
BLEUZ	LGECY	28-028754	IFPA	TREE	N31° 18' 29.5900"	W089° 46' 46.5500"	424.0000	0.0000	424.0000	1A (+20/+3)	false	P	1000.0	2100	1424.0	07-Mar-2023 08:32:19	false
BLEUZ	LGECY	28-027718	IFPA	TREE	N31° 19' 23.7000"	W089° 47' 16.5000"	424.0000	0.0000	424.0000	1A (+20/+3)	false	P	1000.0	2100	1424.0	07-Mar-2023 08:32:19	false
BLEUZ	LGECY	28-028633	IFPA	TREE	N31° 17' 17.8800"	W089° 46' 55.2700"	424.0000	0.0000	424.0000	1B (+20/+10)	false	P	1000.0	2100	1424.0	07-Mar-2023 08:32:19	false
BLEUZ	LGECY	28-028749	IFPA	TREE	N31° 18' 27.6700"	W089° 46' 46.0300"	424.0000	0.0000	424.0000	1A (+20/+3)	false	P	1000.0	2100	1424.0	07-Mar-2023 08:32:19	false
BLEUZ	LGECY	28-027540	IFPA	TREE	N31° 18' 18.0300"	W089° 46' 35.2700"	424.0000	0.0000	424.0000	1B (+20/+10)	false	P	1000.0	2100	1424.0	07-Mar-2023 08:32:19	false
BLEUZ	LGECY	28-056298	IFPA	TREE	N31° 17' 37.8600"	W089° 46' 49.4400"	424.0000	0.0000	424.0000	1B (+20/+10)	false	P	1000.0	2100	1424.0	07-Mar-2023 08:32:19	false
BLEUZ	LGECY	28-028962	IFPA	TREE	N31° 18' 19.4200"	W089° 46' 37.7400"	424.0000	0.0000	424.0000	1B (+20/+10)	false	P	1000.0	2100	1424.0	07-Mar-2023 08:32:19	false
BLEUZ	LGECY	28-028636	IFPA	TREE	N31° 17' 18.7100"	W089° 46' 57.4000"	423.0000	0.0000	423.0000	1B (+20/+10)	false	P	1000.0	2100	1423.0	07-Mar-2023 08:32:19	false
BLEUZ	LGECY	28-028783	IFPA	TREE	N31° 18' 44.8600"	W089° 46' 43.5900"	423.0000	0.0000	423.0000	1A (+20/+3)	false	P	1000.0	2100	1423.0	07-Mar-2023 08:32:19	false
BLEUZ	LGECY	28-055628	IFPA	TREE	N31° 17' 18.1100"	W089° 46' 58.0500"	423.0000	0.0000	423.0000	1B (+20/+10)	false	P	1000.0	2100	1423.0	07-Mar-2023 08:32:19	false
BLEUZ	LGECY	28-056418	IFPA	TREE	N31° 19' 20.3900"	W089° 47' 26.2500"	423.0000	0.0000	423.0000	1A (+20/+3)	false	P	1000.0	2100	1423.0	07-Mar-2023 08:32:19	false
BLEUZ	LGECY	28-028758	IFPA	TREE	N31° 18' 25.2600"	W089° 46' 40.8300"	423.0000	0.0000	423.0000	1A (+20/+3)	false	P	1000.0	2100	1423.0	07-Mar-2023 08:32:19	false
BLEUZ	LGECY	28-055051	IFPA	TREE	N31° 17' 47.8700"	W089° 46' 43.2700"	423.0000	0.0000	423.0000	1B (+20/+10)	false	P	1000.0	2100	1423.0	07-Mar-2023 08:32:19	false
BLEUZ	LGECY	28-055096	IFPA	TREE	N31° 17' 49.5400"	W089° 46' 40.2600"	423.0000	0.0000	423.0000	1B (+20/+10)	false	P	1000.0	2100	1423.0	07-Mar-2023 08:32:19	false
BLEUZ	LGECY	28-055936	IFPA	TREE	N31° 17' 48.6000"	W089° 46' 33.0500"	423.0000	0.0000	423.0000	1B (+20/+10)	false	P	1000.0	2100	1423.0	07-Mar-2023 08:32:19	false
BLEUZ	LGECY	28-055476	IFPA	TREE	N31° 17' 33.5200"	W089° 46' 37.5000"	423.0000	0.0000	423.0000	1B (+20/+10)	false	P	1000.0	2100	1423.0	07-Mar-2023 08:32:19	false
BLEUZ	LGECY	28-056106	IFPA	TREE	N31° 17' 33.0400"	W089° 46' 34.1000"	423.0000	0.0000	423.0000	1B (+20/+10)	false	P	1000.0	2100	1423.0	07-Mar-2023 08:32:19	false
BLEUZ	LGECY	28-029031	IFPA	TREE	N31° 17' 41.4200"	W089° 46' 43.6400"	423.0000	0.0000	423.0000	1B (+20/+10)	false	P	1000.0	2100	1423.0	07-Mar-2023 08:32:19	false
BLEUZ	LGECY	28-056208	IFPA	TREE	N31° 18' 09.1300"	W089° 46' 56.8800"	423.0000	0.0000	423.0000	1A (+20/+3)	false	P	1000.0	2100	1423.0	07-Mar-2023 08:32:19	false
BLEUZ	LGECY	28-028571	IFPA	TREE	N31° 18' 46.3400"	W089° 46' 47.0300"	423.0000	0.0000	423.0000	1A (+20/+3)	false	P	1000.0	2100	1423.0	07-Mar-2023 08:32:19	false
BLEUZ	LGECY	28-056160	IFPA	TREE	N31° 18' 17.1700"	W089° 46' 27.1900"	423.0000	0.0000	423.0000	1B (+20/+10)	false	P	1000.0	2100	1423.0	07-Mar-2023 08:32:19	false
BLEUZ	LGECY	28-055809	IFPA	TREE	N31° 17' 25.2000"	W089° 46' 56.3700"	422.0000	0.0000	422.0000	1B (+20/+10)	false	P	1000.0	2100	1422.0	07-Mar-2023 08:32:19	false
BLEUZ	LGECY	28-028638	IFPA	TREE	N31° 17' 20.8900"	W089° 46' 57.1300"	422.0000	0.0000	422.0000	1B (+20/+10)	false	P	1000.0	2100	1422.0	07-Mar-2023 08:32:19	false

TRSSH (RNAV)

BLEUZ	LGECY	28-043638	IFPA	TREE	N31° 18' 55.2400"	W089° 46' 57.9600"	422.0000	0.0000	422.0000	1A (+20/+3)	false	P	1000.0	2100	1422.0	07-Mar-2023 08:32:19	false
BLEUZ	LGECY	28-055734	IFPA	TREE	N31° 18' 22.5100"	W089° 46' 57.2200"	422.0000	0.0000	422.0000	1A (+20/+3)	false	P	1000.0	2100	1422.0	07-Mar-2023 08:32:19	false
BLEUZ	LGECY	28-027642	IFPA	TREE	N31° 18' 13.8400"	W089° 46' 42.5300"	422.0000	0.0000	422.0000	1B (+20/+10)	false	P	1000.0	2100	1422.0	07-Mar-2023 08:32:19	false
BLEUZ	LGECY	28-028796	IFPA	TREE	N31° 18' 14.6100"	W089° 46' 42.3700"	422.0000	0.0000	422.0000	1B (+20/+10)	false	P	1000.0	2100	1422.0	07-Mar-2023 08:32:19	false
BLEUZ	LGECY	28-028788	IFPA	TREE	N31° 18' 44.8500"	W089° 46' 42.0900"	422.0000	0.0000	422.0000	1A (+20/+3)	false	P	1000.0	2100	1422.0	07-Mar-2023 08:32:19	false
BLEUZ	LGECY	28-028760	IFPA	TREE	N31° 18' 55.4400"	W089° 47' 05.7800"	422.0000	0.0000	422.0000	1A (+20/+3)	false	P	1000.0	2100	1422.0	07-Mar-2023 08:32:19	false
BLEUZ	LGECY	28-028806	IFPA	TREE	N31° 18' 21.8900"	W089° 46' 40.8800"	422.0000	0.0000	422.0000	1A (+20/+3)	false	P	1000.0	2100	1422.0	07-Mar-2023 08:32:19	false
BLEUZ	LGECY	28-055405	IFPA	TREE	N31° 17' 47.4400"	W089° 46' 41.0800"	422.0000	0.0000	422.0000	1B (+20/+10)	false	P	1000.0	2100	1422.0	07-Mar-2023 08:32:19	false
BLEUZ	LGECY	28-044374	IFPA	TREE	N31° 18' 14.2200"	W089° 46' 46.3000"	422.0000	0.0000	422.0000	1B (+20/+10)	false	P	1000.0	2100	1422.0	07-Mar-2023 08:32:19	false
BLEUZ	LGECY	28-055775	IFPA	TREE	N31° 17' 54.1200"	W089° 46' 27.2600"	422.0000	0.0000	422.0000	1B (+20/+10)	false	P	1000.0	2100	1422.0	07-Mar-2023 08:32:19	false
BLEUZ	LGECY	28-055833	IFPA	TREE	N31° 19' 26.3300"	W089° 47' 21.8600"	422.0000	0.0000	422.0000	1A (+20/+3)	false	P	1000.0	2100	1422.0	07-Mar-2023 08:32:19	false
BLEUZ	LGECY	28-027686	IFPA	TREE	N31° 17' 14.9500"	W089° 46' 57.4600"	422.0000	0.0000	422.0000	1B (+20/+10)	false	P	1000.0	2100	1422.0	07-Mar-2023 08:32:19	false
BLEUZ	LGECY	28-027586	IFPA	TREE	N31° 18' 49.9300"	W089° 46' 52.4000"	422.0000	0.0000	422.0000	1A (+20/+3)	false	P	1000.0	2100	1422.0	07-Mar-2023 08:32:19	false
BLEUZ	LGECY	28-027142	IFPA	TREE	N31° 18' 47.9400"	W089° 46' 59.8700"	422.0000	0.0000	422.0000	1A (+20/+3)	false	P	1000.0	2100	1422.0	07-Mar-2023 08:32:19	false
BLEUZ	LGECY	28-056390	IFPA	TREE	N31° 18' 23.9200"	W089° 46' 51.6300"	422.0000	0.0000	422.0000	1A (+20/+3)	false	P	1000.0	2100	1422.0	07-Mar-2023 08:32:19	false
BLEUZ	LGECY	28-044245	IFPA	TREE	N31° 18' 39.2200"	W089° 46' 44.9100"	422.0000	0.0000	422.0000	1A (+20/+3)	false	P	1000.0	2100	1422.0	07-Mar-2023 08:32:19	false
BLEUZ	LGECY	28-028757	IFPA	TREE	N31° 18' 26.6200"	W089° 46' 42.0900"	421.0000	0.0000	421.0000	1A (+20/+3)	false	P	1000.0	2100	1421.0	07-Mar-2023 08:32:19	false
BLEUZ	LGECY	28-028555	IFPA	TREE	N31° 19' 18.9300"	W089° 47' 15.7500"	421.0000	0.0000	421.0000	1A (+20/+3)	false	P	1000.0	2100	1421.0	07-Mar-2023 08:32:19	false
BLEUZ	LGECY	28-043929	IFPA	TREE	N31° 18' 09.1500"	W089° 46' 32.3800"	421.0000	0.0000	421.0000	1B (+20/+10)	false	P	1000.0	2100	1421.0	07-Mar-2023 08:32:19	false
BLEUZ	LGECY	28-027552	IFPA	TREE	N31° 18' 44.9600"	W089° 46' 45.7200"	421.0000	0.0000	421.0000	1A (+20/+3)	false	P	1000.0	2100	1421.0	07-Mar-2023 08:32:19	false
BLEUZ	LGECY	28-055764	IFPA	TREE	N31° 17' 39.7300"	W089° 46' 40.2200"	421.0000	0.0000	421.0000	1B (+20/+10)	false	P	1000.0	2100	1421.0	07-Mar-2023 08:32:19	false
BLEUZ	LGECY	28-028776	IFPA	TREE	N31° 18' 03.6200"	W089° 46' 31.4700"	421.0000	0.0000	421.0000	1B (+20/+10)	false	P	1000.0	2100	1421.0	07-Mar-2023 08:32:19	false
BLEUZ	LGECY	28-056407	IFPA	TREE	N31° 17' 37.9800"	W089° 46' 37.8600"	421.0000	0.0000	421.0000	1B (+20/+10)	false	P	1000.0	2100	1421.0	07-Mar-2023 08:32:19	false
BLEUZ	LGECY	28-028961	IFPA	TREE	N31° 18' 18.4800"	W089° 46' 38.7900"	421.0000	0.0000	421.0000	1B (+20/+10)	false	P	1000.0	2100	1421.0	07-Mar-2023 08:32:19	false
BLEUZ	LGECY	28-055499	IFPA	TREE	N31° 18' 25.3100"	W089° 46' 48.0500"	421.0000	0.0000	421.0000	1A (+20/+3)	false	P	1000.0	2100	1421.0	07-Mar-2023 08:32:19	false
BLEUZ	LGECY	28-028791	IFPA	TREE	N31° 18' 43.3000"	W089° 46' 40.3500"	421.0000	0.0000	421.0000	1A (+20/+3)	false	P	1000.0	2100	1421.0	07-Mar-2023 08:32:19	false

TRSSH (RNAV)

BLEUZ	LGECY	28-028578	IFPA	TREE	N31° 18' 57.2900"	W089° 46' 55.2500"	421.0000	0.0000	421.0000	1A (+20/+3)	false	P	1000.0	2100	1421.0	07-Mar-2023 08:32:19	false
BLEUZ	LGECY	28-055228	IFPA	TREE	N31° 18' 07.5500"	W089° 47' 02.2200"	421.0000	0.0000	421.0000	1A (+20/+3)	false	P	1000.0	2100	1421.0	07-Mar-2023 08:32:19	false
BLEUZ	LGECY	28-028966	IFPA	TREE	N31° 18' 21.0300"	W089° 46' 36.7800"	421.0000	0.0000	421.0000	1B (+20/+10)	false	P	1000.0	2100	1421.0	07-Mar-2023 08:32:19	false
BLEUZ	LGECY	28-021238	IFPA	POLE	N31° 18' 39.8700"	W089° 46' 38.9600"	421.0000	31.0000	421.0000	1B (+20/+10)	false	P	1000.0	2100	1421.0	07-Mar-2023 08:32:19	true
BLEUZ	LGECY	28-028799	IFPA	TREE	N31° 18' 17.2700"	W089° 46' 41.2000"	420.0000	0.0000	420.0000	1B (+20/+10)	false	P	1000.0	2100	1420.0	07-Mar-2023 08:32:19	false
BLEUZ	LGECY	28-028575	IFPA	TREE	N31° 18' 29.0500"	W089° 46' 31.7200"	420.0000	0.0000	420.0000	1A (+20/+3)	false	P	1000.0	2100	1420.0	07-Mar-2023 08:32:19	false
BLEUZ	LGECY	28-055037	IFPA	TREE	N31° 19' 21.7100"	W089° 47' 26.4600"	420.0000	0.0000	420.0000	1A (+20/+3)	false	P	1000.0	2100	1420.0	07-Mar-2023 08:32:19	false
BLEUZ	LGECY	28-056107	IFPA	TREE	N31° 18' 18.2900"	W089° 46' 59.3800"	420.0000	0.0000	420.0000	1A (+20/+3)	false	P	1000.0	2100	1420.0	07-Mar-2023 08:32:19	false
BLEUZ	LGECY	28-028969	IFPA	TREE	N31° 18' 18.6100"	W089° 46' 31.8000"	420.0000	0.0000	420.0000	1B (+20/+10)	false	P	1000.0	2100	1420.0	07-Mar-2023 08:32:19	false
BLEUZ	LGECY	28-028971	IFPA	TREE	N31° 18' 22.5200"	W089° 46' 31.5000"	420.0000	0.0000	420.0000	1B (+20/+10)	false	P	1000.0	2100	1420.0	07-Mar-2023 08:32:19	false
BLEUZ	LGECY	28-028629	IFPA	TREE	N31° 17' 09.0500"	W089° 46' 53.2400"	420.0000	0.0000	420.0000	1B (+20/+10)	false	P	1000.0	2100	1420.0	07-Mar-2023 08:32:19	false
BLEUZ	LGECY	28-028797	IFPA	TREE	N31° 18' 15.1800"	W089° 46' 44.0200"	420.0000	0.0000	420.0000	1B (+20/+10)	false	P	1000.0	2100	1420.0	07-Mar-2023 08:32:19	false
BLEUZ	LGECY	28-028968	IFPA	TREE	N31° 18' 18.3100"	W089° 46' 33.7100"	420.0000	0.0000	420.0000	1B (+20/+10)	false	P	1000.0	2100	1420.0	07-Mar-2023 08:32:19	false
BLEUZ	LGECY	28-027541	IFPA	TREE	N31° 18' 19.3300"	W089° 46' 34.2600"	420.0000	0.0000	420.0000	1B (+20/+10)	false	P	1000.0	2100	1420.0	07-Mar-2023 08:32:19	false
BLEUZ	LGECY	28-055053	IFPA	TREE	N31° 20' 55.7400"	W089° 48' 41.0300"	420.0000	0.0000	420.0000	1B (+20/+10)	false	P	1000.0	2100	1420.0	07-Mar-2023 08:32:19	false
BLEUZ	LGECY	28-055526	IFPA	TREE	N31° 18' 18.6400"	W089° 46' 48.2300"	420.0000	0.0000	420.0000	1A (+20/+3)	false	P	1000.0	2100	1420.0	07-Mar-2023 08:32:19	false
BLEUZ	LGECY	28-043727	IFPA	TREE	N31° 18' 12.9500"	W089° 47' 04.5800"	420.0000	0.0000	420.0000	1A (+20/+3)	false	P	1000.0	2100	1420.0	07-Mar-2023 08:32:19	false
BLEUZ	LGECY	28-055808	IFPA	TREE	N31° 19' 22.0300"	W089° 47' 51.7900"	420.0000	0.0000	420.0000	1B (+20/+10)	false	P	1000.0	2100	1420.0	07-Mar-2023 08:32:19	false
BLEUZ	LGECY	28-027735	IFPA	TREE	N31° 18' 08.8300"	W089° 46' 37.1500"	420.0000	0.0000	420.0000	1B (+20/+10)	false	P	1000.0	2100	1420.0	07-Mar-2023 08:32:19	false
BLEUZ	LGECY	28-028554	IFPA	TREE	N31° 19' 22.5000"	W089° 47' 19.0200"	420.0000	0.0000	420.0000	1A (+20/+3)	false	P	1000.0	2100	1420.0	07-Mar-2023 08:32:19	false
BLEUZ	LGECY	28-027248	IFPA	TREE	N31° 18' 28.5600"	W089° 46' 39.3300"	420.0000	0.0000	420.0000	1A (+20/+3)	false	P	1000.0	2100	1420.0	07-Mar-2023 08:32:19	false
BLEUZ	LGECY	28-043925	IFPA	TREE	N31° 18' 15.9700"	W089° 46' 28.1800"	420.0000	0.0000	420.0000	1B (+20/+10)	false	P	1000.0	2100	1420.0	07-Mar-2023 08:32:19	false
BLEUZ	LGECY	28-028755	IFPA	TREE	N31° 18' 38.5600"	W089° 46' 53.9400"	420.0000	0.0000	420.0000	1A (+20/+3)	false	P	1000.0	2100	1420.0	07-Mar-2023 08:32:19	false
BLEUZ	LGECY	28-028702	IFPA	TREE	N31° 18' 18.8000"	W089° 46' 53.5100"	419.0000	0.0000	419.0000	1A (+20/+3)	false	P	1000.0	2100	1419.0	07-Mar-2023 08:32:19	false
BLEUZ	LGECY	28-028553	IFPA	TREE	N31° 18' 47.4600"	W089° 46' 49.2900"	419.0000	0.0000	419.0000	1A (+20/+3)	false	P	1000.0	2100	1419.0	07-Mar-2023 08:32:19	false
BLEUZ	LGECY	28-027533	IFPA	TREE	N31° 17' 59.5900"	W089° 46' 34.8300"	419.0000	0.0000	419.0000	1B (+20/+10)	false	P	1000.0	2100	1419.0	07-Mar-2023 08:32:19	false

TRSSH (RNAV)

BLEUZ	LGECY	28-027141	IFPA	TREE	N31° 18' 28.0400"	W089° 46' 50.2500"	419.0000	0.0000	419.0000	1A (+20/+3)	false	P	1000.0	2100	1419.0	07-Mar-2023 08:32:19	false
BLEUZ	LGECY	28-028959	IFPA	TREE	N31° 18' 17.5500"	W089° 46' 34.5700"	419.0000	0.0000	419.0000	1B (+20/+10)	false	P	1000.0	2100	1419.0	07-Mar-2023 08:32:19	false
BLEUZ	LGECY	28-028628	IFPA	TREE	N31° 17' 07.0700"	W089° 46' 53.1200"	419.0000	0.0000	419.0000	1B (+20/+10)	false	P	1000.0	2100	1419.0	07-Mar-2023 08:32:19	false
BLEUZ	LGECY	28-056376	IFPA	TREE	N31° 19' 25.7800"	W089° 47' 25.6700"	419.0000	0.0000	419.0000	1A (+20/+3)	false	P	1000.0	2100	1419.0	07-Mar-2023 08:32:19	false
BLEUZ	LGECY	28-027688	IFPA	TREE	N31° 17' 22.8000"	W089° 46' 59.3700"	419.0000	0.0000	419.0000	1B (+20/+10)	false	P	1000.0	2100	1419.0	07-Mar-2023 08:32:19	false
BLEUZ	LGECY	28-027704	IFPA	TREE	N31° 18' 17.8300"	W089° 46' 42.1200"	419.0000	0.0000	419.0000	1B (+20/+10)	false	P	1000.0	2100	1419.0	07-Mar-2023 08:32:19	false
BLEUZ	LGECY	28-028915	IFPA	TRAVER SE_WAY	N31° 19' 41.1600"	W089° 46' 46.4100"	419.0000	0.0000	419.0000	1B (+20/+10)	false	P	1000.0	2100	1419.0	07-Mar-2023 08:32:19	true
BLEUZ	LGECY	28-055882	IFPA	TREE	N31° 18' 12.7300"	W089° 46' 58.0100"	419.0000	0.0000	419.0000	1A (+20/+3)	false	P	1000.0	2100	1419.0	07-Mar-2023 08:32:19	false
BLEUZ	LGECY	28-027282	IFPA	TREE	N31° 18' 29.8800"	W089° 46' 36.5600"	419.0000	0.0000	419.0000	1A (+20/+3)	false	P	1000.0	2100	1419.0	07-Mar-2023 08:32:19	false
BLEUZ	LGECY	28-043839	IFPA	TREE	N31° 18' 16.4600"	W089° 47' 08.1500"	419.0000	0.0000	419.0000	1A (+20/+3)	false	P	1000.0	2100	1419.0	07-Mar-2023 08:32:19	false
BLEUZ	LGECY	28-044082	IFPA	TREE	N31° 19' 24.6500"	W089° 47' 20.1800"	419.0000	0.0000	419.0000	1A (+20/+3)	false	P	1000.0	2100	1419.0	07-Mar-2023 08:32:19	false
BLEUZ	LGECY	28-056446	IFPA	TREE	N31° 18' 18.6100"	W089° 46' 57.2800"	419.0000	0.0000	419.0000	1A (+20/+3)	false	P	1000.0	2100	1419.0	07-Mar-2023 08:32:19	false
BLEUZ	LGECY	28-027591	IFPA	TREE	N31° 18' 43.2300"	W089° 46' 44.6700"	419.0000	0.0000	419.0000	1A (+20/+3)	false	P	1000.0	2100	1419.0	07-Mar-2023 08:32:19	false
BLEUZ	LGECY	28-028778	IFPA	TREE	N31° 18' 39.7200"	W089° 46' 58.2000"	419.0000	0.0000	419.0000	1A (+20/+3)	false	P	1000.0	2100	1419.0	07-Mar-2023 08:32:19	false
BLEUZ	LGECY	28-055908	IFPA	TREE	N31° 18' 08.4800"	W089° 47' 12.1900"	419.0000	0.0000	419.0000	1A (+20/+3)	false	P	1000.0	2100	1419.0	07-Mar-2023 08:32:19	false
BLEUZ	LGECY	28-027692	IFPA	TREE	N31° 17' 24.2100"	W089° 46' 54.2500"	419.0000	0.0000	419.0000	1B (+20/+10)	false	P	1000.0	2100	1419.0	07-Mar-2023 08:32:19	false
BLEUZ	LGECY	28-027554	IFPA	TREE	N31° 19' 08.1100"	W089° 47' 05.0100"	419.0000	0.0000	419.0000	1A (+20/+3)	false	P	1000.0	2100	1419.0	07-Mar-2023 08:32:19	false
BLEUZ	LGECY	28-055505	IFPA	TREE	N31° 18' 20.2300"	W089° 46' 55.5200"	419.0000	0.0000	419.0000	1A (+20/+3)	false	P	1000.0	2100	1419.0	07-Mar-2023 08:32:19	false
BLEUZ	LGECY	28-028739	IFPA	TREE	N31° 18' 46.4000"	W089° 47' 05.7100"	419.0000	0.0000	419.0000	1A (+20/+3)	false	P	1000.0	2100	1419.0	07-Mar-2023 08:32:19	false
BLEUZ	LGECY	28-028707	IFPA	TREE	N31° 18' 15.3300"	W089° 47' 05.0000"	418.0000	0.0000	418.0000	1A (+20/+3)	false	P	1000.0	2100	1418.0	07-Mar-2023 08:32:19	false
BLEUZ	LGECY	28-044240	IFPA	TREE	N31° 18' 32.6000"	W089° 46' 43.3000"	418.0000	0.0000	418.0000	1A (+20/+3)	false	P	1000.0	2100	1418.0	07-Mar-2023 08:32:19	false
BLEUZ	LGECY	28-027151	IFPA	TREE	N31° 18' 14.8000"	W089° 47' 01.5300"	418.0000	0.0000	418.0000	1A (+20/+3)	false	P	1000.0	2100	1418.0	07-Mar-2023 08:32:19	false
BLEUZ	LGECY	28-028662	IFPA	TREE	N31° 17' 14.9000"	W089° 46' 47.5300"	418.0000	0.0000	418.0000	1B (+20/+10)	false	P	1000.0	2100	1418.0	07-Mar-2023 08:32:19	false
BLEUZ	LGECY	28-027706	IFPA	TREE	N31° 18' 19.2000"	W089° 46' 41.5000"	418.0000	0.0000	418.0000	1A (+20/+3)	false	P	1000.0	2100	1418.0	07-Mar-2023 08:32:19	false
BLEUZ	LGECY	28-028967	IFPA	TREE	N31° 18' 22.2000"	W089° 46' 36.7700"	418.0000	0.0000	418.0000	1A (+20/+3)	false	P	1000.0	2100	1418.0	07-Mar-2023 08:32:19	false
BLEUZ	LGECY	28-055438	IFPA	TREE	N31° 18' 17.2700"	W089° 46' 56.1100"	418.0000	0.0000	418.0000	1A (+20/+3)	false	P	1000.0	2100	1418.0	07-Mar-2023 08:32:19	false

TRSSH (RNAV)



BLEUZ	LGECY	28-027716	IFPA	TREE	N31° 19' 00.4200"	W089° 46' 56.7300"	418.0000	0.0000	418.0000	1A (+20/+3)	false	P	1000.0	2100	1418.0	07-Mar-2023 08:32:19	false
BLEUZ	LGECY	28-028737	IFPA	TREE	N31° 19' 07.1200"	W089° 47' 26.5500"	417.0000	0.0000	417.0000	1A (+20/+3)	false	P	1000.0	2100	1417.0	07-Mar-2023 08:32:19	false
BLEUZ	LGECY	28-028773	IFPA	TREE	N31° 18' 30.5700"	W089° 46' 42.3800"	417.0000	0.0000	417.0000	1A (+20/+3)	false	P	1000.0	2100	1417.0	07-Mar-2023 08:32:19	false
BLEUZ	LGECY	28-028841	IFPA	TREE	N31° 18' 27.9300"	W089° 46' 35.3800"	417.0000	0.0000	417.0000	1A (+20/+3)	false	P	1000.0	2100	1417.0	07-Mar-2023 08:32:19	false
BLEUZ	LGECY	28-028795	IFPA	TREE	N31° 18' 11.8400"	W089° 46' 42.6900"	417.0000	0.0000	417.0000	1B (+20/+10)	false	P	1000.0	2100	1417.0	07-Mar-2023 08:32:19	false
BLEUZ	LGECY	28-056405	IFPA	TREE	N31° 19' 23.2500"	W089° 47' 26.2400"	417.0000	0.0000	417.0000	1A (+20/+3)	false	P	1000.0	2100	1417.0	07-Mar-2023 08:32:19	false
BLEUZ	LGECY	28-027539	IFPA	TREE	N31° 18' 20.5200"	W089° 46' 39.5200"	417.0000	0.0000	417.0000	1A (+20/+3)	false	P	1000.0	2100	1417.0	07-Mar-2023 08:32:19	false
BLEUZ	LGECY	28-028728	IFPA	TREE	N31° 18' 06.4500"	W089° 47' 07.0100"	417.0000	0.0000	417.0000	1A (+20/+3)	false	P	1000.0	2100	1417.0	07-Mar-2023 08:32:19	false
BLEUZ	LGECY	28-028759	IFPA	TREE	N31° 18' 28.8900"	W089° 46' 43.4800"	417.0000	0.0000	417.0000	1A (+20/+3)	false	P	1000.0	2100	1417.0	07-Mar-2023 08:32:19	false
BLEUZ	LGECY	28-056114	IFPA	TREE	N31° 18' 16.9600"	W089° 47' 08.5800"	417.0000	0.0000	417.0000	1A (+20/+3)	false	P	1000.0	2100	1417.0	07-Mar-2023 08:32:19	false
BLEUZ	LGECY	28-028942	IFPA	TREE	N31° 18' 17.5100"	W089° 46' 38.2800"	417.0000	0.0000	417.0000	1B (+20/+10)	false	P	1000.0	2100	1417.0	07-Mar-2023 08:32:19	false
BLEUZ	LGECY	28-056444	IFPA	TREE	N31° 19' 24.7600"	W089° 47' 21.9600"	417.0000	0.0000	417.0000	1A (+20/+3)	false	P	1000.0	2100	1417.0	07-Mar-2023 08:32:19	false
BLEUZ	LGECY	28-028941	IFPA	TREE	N31° 18' 16.6500"	W089° 46' 39.2700"	417.0000	0.0000	417.0000	1B (+20/+10)	false	P	1000.0	2100	1417.0	07-Mar-2023 08:32:19	false
BLEUZ	LGECY	28-028752	IFPA	TREE	N31° 18' 44.4100"	W089° 46' 59.9000"	417.0000	0.0000	417.0000	1A (+20/+3)	false	P	1000.0	2100	1417.0	07-Mar-2023 08:32:19	false
BLEUZ	LGECY	28-027587	IFPA	TREE	N31° 18' 31.4300"	W089° 46' 35.8900"	417.0000	0.0000	417.0000	1A (+20/+3)	false	P	1000.0	2100	1417.0	07-Mar-2023 08:32:19	false
BLEUZ	LGECY	28-027698	IFPA	TREE	N31° 18' 15.5000"	W089° 46' 45.8400"	417.0000	0.0000	417.0000	1B (+20/+10)	false	P	1000.0	2100	1417.0	07-Mar-2023 08:32:19	false
BLEUZ	LGECY	28-028815	IFPA	TREE	N31° 19' 00.2900"	W089° 47' 05.5100"	416.0000	0.0000	416.0000	1A (+20/+3)	false	P	1000.0	2100	1416.0	07-Mar-2023 08:32:19	false
BLEUZ	LGECY	28-027210	IFPA	TREE	N31° 18' 35.6500"	W089° 46' 51.6200"	416.0000	0.0000	416.0000	1A (+20/+3)	false	P	1000.0	2100	1416.0	07-Mar-2023 08:32:19	false
BLEUZ	LGECY	28-028937	IFPA	TREE	N31° 18' 10.7300"	W089° 46' 36.4000"	416.0000	0.0000	416.0000	1B (+20/+10)	false	P	1000.0	2100	1416.0	07-Mar-2023 08:32:19	false
BLEUZ	LGECY	28-028816	IFPA	TREE	N31° 18' 53.4500"	W089° 46' 59.3500"	416.0000	0.0000	416.0000	1A (+20/+3)	false	P	1000.0	2100	1416.0	07-Mar-2023 08:32:19	false
BLEUZ	LGECY	28-056186	IFPA	TREE	N31° 18' 21.6800"	W089° 46' 59.4200"	416.0000	0.0000	416.0000	1A (+20/+3)	false	P	1000.0	2100	1416.0	07-Mar-2023 08:32:19	false
BLEUZ	LGECY	28-027136	IFPA	TREE	N31° 18' 13.6000"	W089° 46' 51.4200"	416.0000	0.0000	416.0000	1A (+20/+3)	false	P	1000.0	2100	1416.0	07-Mar-2023 08:32:19	false
BLEUZ	LGECY	28-055109	IFPA	TREE	N31° 19' 26.0300"	W089° 47' 27.3700"	416.0000	0.0000	416.0000	1A (+20/+3)	false	P	1000.0	2100	1416.0	07-Mar-2023 08:32:19	false
BLEUZ	LGECY	28-027736	IFPA	TREE	N31° 18' 09.0900"	W089° 46' 35.1100"	416.0000	0.0000	416.0000	1B (+20/+10)	false	P	1000.0	2100	1416.0	07-Mar-2023 08:32:19	false
BLEUZ	LGECY	28-028745	IFPA	TREE	N31° 18' 25.6700"	W089° 46' 44.5100"	416.0000	0.0000	416.0000	1A (+20/+3)	false	P	1000.0	2100	1416.0	07-Mar-2023 08:32:19	false
BLEUZ	LGECY	28-028735	IFPA	TREE	N31° 18' 28.9300"	W089° 47' 07.4200"	416.0000	0.0000	416.0000	1A (+20/+3)	false	P	1000.0	2100	1416.0	07-Mar-2023 08:32:19	false

TRSSH (RNAV)

BLEUZ	LGECY	28-044492	IFPA	TREE	N31° 18' 53.5900"	W089° 46' 52.8600"	416.0000	0.0000	416.0000	1A (+20/+3)	false	P	1000.0	2100	1416.0	07-Mar-2023 08:32:19	false
BLEUZ	LGECY	28-056065	IFPA	TREE	N31° 19' 23.4200"	W089° 47' 23.4700"	416.0000	0.0000	416.0000	1A (+20/+3)	false	P	1000.0	2100	1416.0	07-Mar-2023 08:32:19	false
BLEUZ	LGECY	28-027544	IFPA	TREE	N31° 18' 22.0200"	W089° 46' 33.1500"	416.0000	0.0000	416.0000	1B (+20/+10)	false	P	1000.0	2100	1416.0	07-Mar-2023 08:32:19	false
BLEUZ	LGECY	28-055641	IFPA	TREE	N31° 18' 18.9900"	W089° 47' 04.8300"	416.0000	0.0000	416.0000	1A (+20/+3)	false	P	1000.0	2100	1416.0	07-Mar-2023 08:32:19	false
BLEUZ	LGECY	28-028699	IFPA	TREE	N31° 18' 17.7200"	W089° 46' 57.3300"	416.0000	0.0000	416.0000	1A (+20/+3)	false	P	1000.0	2100	1416.0	07-Mar-2023 08:32:19	false
BLEUZ	LGECY	28-028814	IFPA	TREE	N31° 18' 58.6400"	W089° 47' 04.4500"	416.0000	0.0000	416.0000	1A (+20/+3)	false	P	1000.0	2100	1416.0	07-Mar-2023 08:32:19	false
BLEUZ	LGECY	28-028777	IFPA	TREE	N31° 18' 09.2300"	W089° 46' 37.8200"	416.0000	0.0000	416.0000	1B (+20/+10)	false	P	1000.0	2100	1416.0	07-Mar-2023 08:32:19	false
BLEUZ	LGECY	28-028753	IFPA	TREE	N31° 18' 53.3000"	W089° 47' 06.8200"	416.0000	0.0000	416.0000	1A (+20/+3)	false	P	1000.0	2100	1416.0	07-Mar-2023 08:32:19	false
BLEUZ	LGECY	28-028689	IFPA	TREE	N31° 18' 09.1600"	W089° 46' 53.6400"	416.0000	0.0000	416.0000	1B (+20/+10)	false	P	1000.0	2100	1416.0	07-Mar-2023 08:32:19	false
BLEUZ	LGECY	28-027245	IFPA	TREE	N31° 18' 58.7100"	W089° 47' 00.5600"	416.0000	0.0000	416.0000	1A (+20/+3)	false	P	1000.0	2100	1416.0	07-Mar-2023 08:32:19	false
BLEUZ	LGECY	28-027679	IFPA	TREE	N31° 18' 24.0900"	W089° 46' 33.8300"	416.0000	0.0000	416.0000	1A (+20/+3)	false	P	1000.0	2100	1416.0	07-Mar-2023 08:32:19	false
BLEUZ	LGECY	28-028811	IFPA	TREE	N31° 18' 42.1000"	W089° 46' 50.9800"	415.0000	0.0000	415.0000	1A (+20/+3)	false	P	1000.0	2100	1415.0	07-Mar-2023 08:32:19	false
BLEUZ	LGECY	28-028549	IFPA	TREE	N31° 19' 24.7800"	W089° 47' 21.6500"	415.0000	0.0000	415.0000	1A (+20/+3)	false	P	1000.0	2100	1415.0	07-Mar-2023 08:32:19	false
BLEUZ	LGECY	28-028970	IFPA	TREE	N31° 18' 22.8600"	W089° 46' 33.7000"	415.0000	0.0000	415.0000	1B (+20/+10)	false	P	1000.0	2100	1415.0	07-Mar-2023 08:32:19	false
BLEUZ	LGECY	28-027630	IFPA	TREE	N31° 18' 16.2000"	W089° 46' 46.5100"	415.0000	0.0000	415.0000	1A (+20/+3)	false	P	1000.0	2100	1415.0	07-Mar-2023 08:32:19	false
BLEUZ	LGECY	28-055859	IFPA	TREE	N31° 18' 11.2300"	W089° 46' 56.5000"	415.0000	0.0000	415.0000	1A (+20/+3)	false	P	1000.0	2100	1415.0	07-Mar-2023 08:32:19	false
BLEUZ	LGECY	28-027155	IFPA	TREE	N31° 18' 15.2300"	W089° 46' 55.7600"	415.0000	0.0000	415.0000	1A (+20/+3)	false	P	1000.0	2100	1415.0	07-Mar-2023 08:32:19	false
BLEUZ	LGECY	28-027687	IFPA	TREE	N31° 17' 16.0900"	W089° 46' 53.3600"	415.0000	0.0000	415.0000	1B (+20/+10)	false	P	1000.0	2100	1415.0	07-Mar-2023 08:32:19	false
BLEUZ	LGECY	28-055035	IFPA	TREE	N31° 19' 14.4300"	W089° 47' 31.2000"	415.0000	0.0000	415.0000	1A (+20/+3)	false	P	1000.0	2100	1415.0	07-Mar-2023 08:32:19	false
BLEUZ	LGECY	28-027149	IFPA	TREE	N31° 18' 12.7500"	W089° 47' 01.1500"	414.0000	0.0000	414.0000	1A (+20/+3)	false	P	1000.0	2100	1414.0	07-Mar-2023 08:32:19	false
BLEUZ	LGECY	28-028727	IFPA	TREE	N31° 20' 46.0600"	W089° 49' 02.4600"	414.0000	0.0000	414.0000	1B (+20/+10)	false	P	1000.0	2100	1414.0	07-Mar-2023 08:32:19	false
BLEUZ	LGECY	28-056193	IFPA	TREE	N31° 18' 20.0000"	W089° 47' 00.2400"	414.0000	0.0000	414.0000	1A (+20/+3)	false	P	1000.0	2100	1414.0	07-Mar-2023 08:32:19	false
BLEUZ	LGECY	28-055371	IFPA	TREE	N31° 19' 19.1000"	W089° 47' 28.1100"	414.0000	0.0000	414.0000	1A (+20/+3)	false	P	1000.0	2100	1414.0	07-Mar-2023 08:32:19	false
BLEUZ	LGECY	28-028691	IFPA	TREE	N31° 18' 15.6500"	W089° 47' 00.8100"	414.0000	0.0000	414.0000	1A (+20/+3)	false	P	1000.0	2100	1414.0	07-Mar-2023 08:32:19	false
BLEUZ	LGECY	28-027209	IFPA	TREE	N31° 18' 47.7300"	W089° 47' 02.5800"	414.0000	0.0000	414.0000	1A (+20/+3)	false	P	1000.0	2100	1414.0	07-Mar-2023 08:32:19	false
BLEUZ	LGECY	28-021240	IFPA	POLE	N31° 19' 40.8000"	W089° 46' 54.4900"	414.0000	27.0000	414.0000	1A (+20/+3)	false	P	1000.0	2100	1414.0	07-Mar-2023 08:32:19	true

TRSSH (RNAV)

BLEUZ	LGECY	28-028694	IFPA	TREE	N31° 18' 12.4800"	W089° 46' 52.9400"	414.0000	0.0000	414.0000	1A (+20/+3)	false	P	1000.0	2100	1414.0	07-Mar-2023 08:32:19	false
BLEUZ	LGECY	28-027146	IFPA	TREE	N31° 18' 11.4000"	W089° 47' 03.2000"	414.0000	0.0000	414.0000	1A (+20/+3)	false	P	1000.0	2100	1414.0	07-Mar-2023 08:32:19	false
BLEUZ	LGECY	28-055814	IFPA	TREE	N31° 18' 06.6700"	W089° 47' 11.3500"	413.0000	0.0000	413.0000	1A (+20/+3)	false	P	1000.0	2100	1413.0	07-Mar-2023 08:32:19	false
BLEUZ	LGECY	28-055182	IFPA	TREE	N31° 18' 19.9000"	W089° 47' 03.4600"	413.0000	0.0000	413.0000	1A (+20/+3)	false	P	1000.0	2100	1413.0	07-Mar-2023 08:32:19	false
BLEUZ	LGECY	28-055421	IFPA	TREE	N31° 18' 20.7400"	W089° 46' 57.4400"	413.0000	0.0000	413.0000	1A (+20/+3)	false	P	1000.0	2100	1413.0	07-Mar-2023 08:32:19	false
BLEUZ	LGECY	28-056345	IFPA	TREE	N31° 18' 13.4500"	W089° 47' 12.6400"	413.0000	0.0000	413.0000	1A (+20/+3)	false	P	1000.0	2100	1413.0	07-Mar-2023 08:32:19	false
BLEUZ	LGECY	28-027147	IFPA	TREE	N31° 18' 11.0600"	W089° 47' 00.0000"	413.0000	0.0000	413.0000	1A (+20/+3)	false	P	1000.0	2100	1413.0	07-Mar-2023 08:32:19	false
BLEUZ	LGECY	28-044488	IFPA	TREE	N31° 18' 14.3800"	W089° 46' 51.5000"	413.0000	0.0000	413.0000	1A (+20/+3)	false	P	1000.0	2100	1413.0	07-Mar-2023 08:32:19	false
BLEUZ	LGECY	28-028802	IFPA	TREE	N31° 18' 21.2500"	W089° 46' 47.5200"	413.0000	0.0000	413.0000	1A (+20/+3)	false	P	1000.0	2100	1413.0	07-Mar-2023 08:32:19	false
BLEUZ	LGECY	28-056420	IFPA	TREE	N31° 18' 06.8600"	W089° 47' 04.8300"	413.0000	0.0000	413.0000	1A (+20/+3)	false	P	1000.0	2100	1413.0	07-Mar-2023 08:32:19	false
BLEUZ	LGECY	28-028560	IFPA	TREE	N31° 18' 11.2800"	W089° 47' 05.8500"	412.0000	0.0000	412.0000	1A (+20/+3)	false	P	1000.0	2100	1412.0	07-Mar-2023 08:32:19	false
BLEUZ	LGECY	28-056223	IFPA	TREE	N31° 18' 19.5900"	W089° 47' 06.3900"	412.0000	0.0000	412.0000	1A (+20/+3)	false	P	1000.0	2100	1412.0	07-Mar-2023 08:32:19	false
BLEUZ	LGECY	28-028736	IFPA	TREE	N31° 18' 32.3700"	W089° 46' 59.9500"	412.0000	0.0000	412.0000	1A (+20/+3)	false	P	1000.0	2100	1412.0	07-Mar-2023 08:32:19	false
BLEUZ	LGECY	28-028989	IFPA	TREE	N31° 18' 25.6200"	W089° 46' 32.6200"	412.0000	0.0000	412.0000	1A (+20/+3)	false	P	1000.0	2100	1412.0	07-Mar-2023 08:32:19	false
BLEUZ	LGECY	28-028688	IFPA	TREE	N31° 18' 08.7100"	W089° 46' 58.9700"	412.0000	0.0000	412.0000	1A (+20/+3)	false	P	1000.0	2100	1412.0	07-Mar-2023 08:32:19	false
BLEUZ	LGECY	28-028692	IFPA	TREE	N31° 18' 16.7000"	W089° 47' 01.2500"	412.0000	0.0000	412.0000	1A (+20/+3)	false	P	1000.0	2100	1412.0	07-Mar-2023 08:32:19	false
BLEUZ	LGECY	28-028703	IFPA	TREE	N31° 18' 13.8900"	W089° 46' 50.9500"	412.0000	0.0000	412.0000	1A (+20/+3)	false	P	1000.0	2100	1412.0	07-Mar-2023 08:32:19	false
BLEUZ	LGECY	28-028964	IFPA	TREE	N31° 18' 21.5200"	W089° 46' 37.6400"	412.0000	0.0000	412.0000	1A (+20/+3)	false	P	1000.0	2100	1412.0	07-Mar-2023 08:32:19	false
BLEUZ	LGECY	28-056382	IFPA	TREE	N31° 18' 10.3600"	W089° 47' 09.0200"	412.0000	0.0000	412.0000	1A (+20/+3)	false	P	1000.0	2100	1412.0	07-Mar-2023 08:32:19	false
BLEUZ	LGECY	28-028566	IFPA	TREE	N31° 18' 14.9200"	W089° 47' 10.6800"	412.0000	0.0000	412.0000	1A (+20/+3)	false	P	1000.0	2100	1412.0	07-Mar-2023 08:32:19	false
BLEUZ	LGECY	28-006126	IFPA	RIG	N31° 17' 56.0000"	W089° 49' 11.0000"	411.0000	169.0000	411.0000	4D (+250/+50)	false	P	1000.0	2100	1411.0	07-Mar-2023 08:32:20	true
BLEUZ	LGECY	28-028805	IFPA	TREE	N31° 18' 21.7300"	W089° 46' 42.3000"	411.0000	0.0000	411.0000	1A (+20/+3)	false	P	1000.0	2100	1411.0	07-Mar-2023 08:32:19	false
BLEUZ	LGECY	28-028700	IFPA	TREE	N31° 18' 18.1000"	W089° 46' 55.0200"	410.0000	0.0000	410.0000	1A (+20/+3)	false	P	1000.0	2100	1410.0	07-Mar-2023 08:32:19	false
BLEUZ	LGECY	28-028965	IFPA	TREE	N31° 18' 22.3800"	W089° 46' 38.6400"	410.0000	0.0000	410.0000	1A (+20/+3)	false	P	1000.0	2100	1410.0	07-Mar-2023 08:32:19	false
BLEUZ	LGECY	28-027707	IFPA	TREE	N31° 18' 21.1200"	W089° 46' 40.1600"	410.0000	0.0000	410.0000	1A (+20/+3)	false	P	1000.0	2100	1410.0	07-Mar-2023 08:32:19	false
BLEUZ	LGECY	28-027542	IFPA	TREE	N31° 18' 21.9800"	W089° 46' 39.4900"	410.0000	0.0000	410.0000	1A (+20/+3)	false	P	1000.0	2100	1410.0	07-Mar-2023 08:32:19	false

TRSSH (RNAV)

BLEUZ	LGECY	28-028885	IFPA	TREE	N31° 18' 15.7300"	W089° 46' 49.0400"	410.0000	0.0000	410.0000	1A (+20/+3)	false	P	1000.0	2100	1410.0	07-Mar-2023 08:32:19	false
BLEUZ	LGECY	28-028696	IFPA	TREE	N31° 18' 13.7300"	W089° 46' 52.1400"	410.0000	0.0000	410.0000	1A (+20/+3)	false	P	1000.0	2100	1410.0	07-Mar-2023 08:32:19	false
BLEUZ	LGECY	28-056370	IFPA	TREE	N31° 18' 25.2200"	W089° 46' 46.2500"	409.0000	0.0000	409.0000	1A (+20/+3)	false	P	1000.0	2100	1409.0	07-Mar-2023 08:32:19	false
BLEUZ	LGECY	28-027673	IFPA	TREE	N31° 18' 15.2200"	W089° 47' 03.9200"	409.0000	0.0000	409.0000	1A (+20/+3)	false	P	1000.0	2100	1409.0	07-Mar-2023 08:32:19	false
BLEUZ	LGECY	28-027678	IFPA	TREE	N31° 18' 24.1700"	W089° 46' 35.5200"	409.0000	0.0000	409.0000	1A (+20/+3)	false	P	1000.0	2100	1409.0	07-Mar-2023 08:32:19	false
BLEUZ	LGECY	28-055050	IFPA	TREE	N31° 18' 18.4300"	W089° 47' 09.3200"	409.0000	0.0000	409.0000	1A (+20/+3)	false	P	1000.0	2100	1409.0	07-Mar-2023 08:32:19	false
BLEUZ	LGECY	28-002580	IFPA	TOWER	N31° 14' 41.8370"	W089° 49' 51.7550"	409.0000	259.0000	409.0000	1A (+20/+3)	false	P	1000.0	2100	1409.0	07-Mar-2023 08:32:20	true
BLEUZ	LGECY	28-027702	IFPA	TREE	N31° 18' 18.8300"	W089° 46' 43.4400"	409.0000	0.0000	409.0000	1A (+20/+3)	false	P	1000.0	2100	1409.0	07-Mar-2023 08:32:19	false
BLEUZ	LGECY	28-027157	IFPA	TREE	N31° 18' 15.1000"	W089° 46' 51.9900"	409.0000	0.0000	409.0000	1A (+20/+3)	false	P	1000.0	2100	1409.0	07-Mar-2023 08:32:19	false
BLEUZ	LGECY	28-027700	IFPA	TREE	N31° 18' 17.7400"	W089° 46' 48.8200"	408.0000	0.0000	408.0000	1A (+20/+3)	false	P	1000.0	2100	1408.0	07-Mar-2023 08:32:19	false
BLEUZ	LGECY	28-021253	IFPA	TRANSMISSION_LINE	N31° 17' 14.8000"	W089° 46' 48.1300"	408.0000	64.0000	408.0000	1B (+20/+10)	false	P	1000.0	2100	1408.0	07-Mar-2023 08:32:19	true
BLEUZ	LGECY	28-027693	IFPA	POLE	N31° 17' 14.8000"	W089° 46' 48.1300"	408.0000	0.0000	408.0000	1B (+20/+10)	false	P	1000.0	2100	1408.0	07-Mar-2023 08:32:19	true
BLEUZ	LGECY	28-027204	IFPA	TREE	N31° 18' 08.8000"	W089° 47' 03.4400"	408.0000	0.0000	408.0000	1A (+20/+3)	false	P	1000.0	2100	1408.0	07-Mar-2023 08:32:19	false
BLEUZ	LGECY	28-056460	IFPA	TREE	N31° 19' 25.5300"	W089° 47' 23.7300"	408.0000	0.0000	408.0000	1A (+20/+3)	false	P	1000.0	2100	1408.0	07-Mar-2023 08:32:19	false
BLEUZ	LGECY	28-044081	IFPA	TREE	N31° 18' 23.6400"	W089° 46' 42.1300"	408.0000	0.0000	408.0000	1A (+20/+3)	false	P	1000.0	2100	1408.0	07-Mar-2023 08:32:19	false
BLEUZ	LGECY	28-055496	IFPA	TREE	N31° 19' 24.5400"	W089° 47' 24.8200"	407.0000	0.0000	407.0000	1A (+20/+3)	false	P	1000.0	2100	1407.0	07-Mar-2023 08:32:19	false
BLEUZ	LGECY	28-056441	IFPA	WATER_TOWER	N31° 18' 46.8800"	W089° 49' 40.2500"	407.0000	153.0000	407.0000	1B (+20/+10)	false	P	1000.0	2100	1407.0	07-Mar-2023 08:32:19	true
BLEUZ	LGECY	28-027629	IFPA	TREE	N31° 18' 14.9500"	W089° 46' 51.4700"	407.0000	0.0000	407.0000	1A (+20/+3)	false	P	1000.0	2100	1407.0	07-Mar-2023 08:32:19	false
BLEUZ	LGECY	28-044241	IFPA	TREE	N31° 18' 22.4800"	W089° 46' 43.9800"	406.0000	0.0000	406.0000	1A (+20/+3)	false	P	1000.0	2100	1406.0	07-Mar-2023 08:32:19	false
BLEUZ	LGECY	28-028559	IFPA	TREE	N31° 18' 11.3100"	W089° 47' 07.8500"	406.0000	0.0000	406.0000	1A (+20/+3)	false	P	1000.0	2100	1406.0	07-Mar-2023 08:32:19	false
BLEUZ	LGECY	28-056228	IFPA	ANTENNA	N31° 17' 46.4200"	W089° 49' 45.0300"	406.0000	191.0000	406.0000	1A (+20/+3)	false	P	1000.0	2100	1406.0	07-Mar-2023 08:32:20	true
BLEUZ	LGECY	28-028558	IFPA	TREE	N31° 18' 10.8800"	W089° 47' 08.1300"	406.0000	0.0000	406.0000	1A (+20/+3)	false	P	1000.0	2100	1406.0	07-Mar-2023 08:32:19	false
BLEUZ	LGECY	28-027154	IFPA	TREE	N31° 18' 15.1300"	W089° 46' 57.5300"	406.0000	0.0000	406.0000	1A (+20/+3)	false	P	1000.0	2100	1406.0	07-Mar-2023 08:32:19	false
BLEUZ	LGECY	28-027153	IFPA	TREE	N31° 18' 16.6400"	W089° 46' 58.1800"	406.0000	0.0000	406.0000	1A (+20/+3)	false	P	1000.0	2100	1406.0	07-Mar-2023 08:32:19	false
BLEUZ	LGECY	28-027677	IFPA	TREE	N31° 18' 23.7500"	W089° 46' 38.1600"	406.0000	0.0000	406.0000	1A (+20/+3)	false	P	1000.0	2100	1406.0	07-Mar-2023 08:32:19	false
BLEUZ	LGECY	28-027158	IFPA	TREE	N31° 18' 15.6800"	W089° 46' 52.2400"	405.0000	0.0000	405.0000	1A (+20/+3)	false	P	1000.0	2100	1405.0	07-Mar-2023 08:32:19	false

TRSSH (RNAV)

BLEUZ	LGECY	28-055413	IFPA	TREE	N31° 19' 18.5300"	W089° 47' 30.6400"	405.0000	0.0000	405.0000	1A (+20/+3)	false	P	1000.0	2100	1405.0	07-Mar-2023 08:32:19	false
BLEUZ	LGECY	28-055419	IFPA	TREE	N31° 18' 15.3400"	W089° 47' 12.6400"	405.0000	0.0000	405.0000	1A (+20/+3)	false	P	1000.0	2100	1405.0	07-Mar-2023 08:32:19	false
BLEUZ	LGECY	28-028661	IFPA	POLE	N31° 17' 15.1100"	W089° 46' 49.0400"	405.0000	0.0000	405.0000	1B (+20/+10)	false	P	1000.0	2100	1405.0	07-Mar-2023 08:32:19	true
BLEUZ	LGECY	28-044384	IFPA	TREE	N31° 19' 20.9700"	W089° 47' 35.8200"	405.0000	0.0000	405.0000	1A (+20/+3)	false	P	1000.0	2100	1405.0	07-Mar-2023 08:32:19	false
BLEUZ	LGECY	28-021252	IFPA	TRANSMISSION_LINE	N31° 17' 15.1100"	W089° 46' 49.0400"	405.0000	71.0000	405.0000	1B (+20/+10)	false	P	1000.0	2100	1405.0	07-Mar-2023 08:32:19	true
BLEUZ	LGECY	28-027701	IFPA	TREE	N31° 18' 21.9500"	W089° 46' 48.4600"	404.0000	0.0000	404.0000	1A (+20/+3)	false	P	1000.0	2100	1404.0	07-Mar-2023 08:32:19	false
BLEUZ	LGECY	28-028693	IFPA	TREE	N31° 18' 17.5800"	W089° 46' 59.8800"	404.0000	0.0000	404.0000	1A (+20/+3)	false	P	1000.0	2100	1404.0	07-Mar-2023 08:32:19	false
BLEUZ	LGECY	28-027659	IFPA	TREE	N31° 18' 07.4800"	W089° 47' 03.8300"	404.0000	0.0000	404.0000	1A (+20/+3)	false	P	1000.0	2100	1404.0	07-Mar-2023 08:32:19	false
BLEUZ	LGECY	28-027653	IFPA	TREE	N31° 18' 06.2400"	W089° 47' 11.1300"	404.0000	0.0000	404.0000	1A (+20/+3)	false	P	1000.0	2100	1404.0	07-Mar-2023 08:32:19	false
BLEUZ	LGECY	28-056022	IFPA	TREE	N31° 18' 11.3400"	W089° 47' 14.6600"	404.0000	0.0000	404.0000	1A (+20/+3)	false	P	1000.0	2100	1404.0	07-Mar-2023 08:32:19	false
BLEUZ	LGECY	28-044496	IFPA	TREE	N31° 18' 14.4500"	W089° 46' 55.4300"	403.0000	0.0000	403.0000	1A (+20/+3)	false	P	1000.0	2100	1403.0	07-Mar-2023 08:32:19	false
BLEUZ	LGECY	28-055650	IFPA	TREE	N31° 18' 23.3700"	W089° 46' 46.6600"	403.0000	0.0000	403.0000	1A (+20/+3)	false	P	1000.0	2100	1403.0	07-Mar-2023 08:32:19	false
BLEUZ	LGECY	28-055955	IFPA	TRAVERSE_WAY	N31° 19' 14.0300"	W089° 47' 22.8900"	403.0000	0.0000	403.0000	1A (+20/+3)	false	P	1000.0	2100	1403.0	07-Mar-2023 08:32:19	true
BLEUZ	LGECY	28-028706	IFPA	TREE	N31° 18' 15.5200"	W089° 47' 07.0800"	403.0000	0.0000	403.0000	1A (+20/+3)	false	P	1000.0	2100	1403.0	07-Mar-2023 08:32:19	false
BLEUZ	LGECY	28-056180	IFPA	TREE	N31° 19' 21.9900"	W089° 47' 24.4700"	402.0000	0.0000	402.0000	1A (+20/+3)	false	P	1000.0	2100	1402.0	07-Mar-2023 08:32:19	false
BLEUZ	LGECY	28-027671	IFPA	TREE	N31° 18' 13.7200"	W089° 47' 09.9600"	402.0000	0.0000	402.0000	1A (+20/+3)	false	P	1000.0	2100	1402.0	07-Mar-2023 08:32:19	false
BLEUZ	LGECY	28-055212	IFPA	TREE	N31° 18' 17.0600"	W089° 47' 11.5000"	402.0000	0.0000	402.0000	1A (+20/+3)	false	P	1000.0	2100	1402.0	07-Mar-2023 08:32:19	false
BLEUZ	LGECY	28-028568	IFPA	TREE	N31° 18' 12.9800"	W089° 47' 06.8000"	402.0000	0.0000	402.0000	1A (+20/+3)	false	P	1000.0	2100	1402.0	07-Mar-2023 08:32:19	false
BLEUZ	LGECY	28-027656	IFPA	TREE	N31° 18' 09.6300"	W089° 47' 12.4500"	402.0000	0.0000	402.0000	1A (+20/+3)	false	P	1000.0	2100	1402.0	07-Mar-2023 08:32:19	false
BLEUZ	LGECY	28-027668	IFPA	TREE	N31° 18' 08.8600"	W089° 47' 05.3700"	402.0000	0.0000	402.0000	1A (+20/+3)	false	P	1000.0	2100	1402.0	07-Mar-2023 08:32:19	false
BLEUZ	LGECY	28-027658	IFPA	TREE	N31° 18' 06.5300"	W089° 47' 08.8100"	401.0000	0.0000	401.0000	1A (+20/+3)	false	P	1000.0	2100	1401.0	07-Mar-2023 08:32:19	false
BLEUZ	LGECY	28-028695	IFPA	TREE	N31° 18' 14.5300"	W089° 46' 53.9300"	401.0000	0.0000	401.0000	1A (+20/+3)	false	P	1000.0	2100	1401.0	07-Mar-2023 08:32:19	false
BLEUZ	LGECY	28-056163	IFPA	TREE	N31° 18' 12.8600"	W089° 47' 16.4000"	401.0000	0.0000	401.0000	1A (+20/+3)	false	P	1000.0	2100	1401.0	07-Mar-2023 08:32:19	false
BLEUZ	LGECY	28-027150	IFPA	TREE	N31° 18' 14.0200"	W089° 46' 59.4900"	401.0000	0.0000	401.0000	1A (+20/+3)	false	P	1000.0	2100	1401.0	07-Mar-2023 08:32:19	false
BLEUZ	LGECY	28-028801	IFPA	TREE	N31° 18' 19.3800"	W089° 46' 50.2200"	401.0000	0.0000	401.0000	1A (+20/+3)	false	P	1000.0	2100	1401.0	07-Mar-2023 08:32:19	false
BLEUZ	LGECY	28-044379	IFPA	TREE	N31° 18' 20.6700"	W089° 46' 50.9500"	400.0000	0.0000	400.0000	1A (+20/+3)	false	P	1000.0	2100	1400.0	07-Mar-2023 08:32:19	false

TRSSH (RNAV)

BLEUZ	LGECY	28-056139	IFPA	TREE	N31° 18' 21.0100"	W089° 47' 02.1600"	400.0000	0.0000	400.0000	1A (+20/+3)	false	P	1000.0	2100	1400.0	07-Mar-2023 08:32:19	false
BLEUZ	LGECY	28-055873	IFPA	TREE	N31° 18' 08.1200"	W089° 47' 14.9100"	400.0000	0.0000	400.0000	1A (+20/+3)	false	P	1000.0	2100	1400.0	07-Mar-2023 08:32:19	false
BLEUZ	LGECY	28-056246	IFPA	TREE	N31° 18' 16.7300"	W089° 47' 14.8200"	400.0000	0.0000	400.0000	1A (+20/+3)	false	P	1000.0	2100	1400.0	07-Mar-2023 08:32:19	false
BLEUZ	LGECY	28-028557	IFPA	TREE	N31° 18' 10.0600"	W089° 47' 06.5000"	400.0000	0.0000	400.0000	1A (+20/+3)	false	P	1000.0	2100	1400.0	07-Mar-2023 08:32:19	false
BLEUZ	LGECY	28-027159	IFPA	TREE	N31° 18' 18.5300"	W089° 46' 58.2500"	400.0000	0.0000	400.0000	1A (+20/+3)	false	P	1000.0	2100	1400.0	07-Mar-2023 08:32:19	false
BLEUZ	LGECY	28-056456	IFPA	TREE	N31° 18' 06.4500"	W089° 47' 13.1900"	399.0000	0.0000	399.0000	1A (+20/+3)	false	P	1000.0	2100	1399.0	07-Mar-2023 08:32:19	false
BLEUZ	LGECY	28-043639	IFPA	TREE	N31° 18' 13.3500"	W089° 46' 58.7800"	399.0000	0.0000	399.0000	1A (+20/+3)	false	P	1000.0	2100	1399.0	07-Mar-2023 08:32:19	false
BLEUZ	LGECY	28-055866	IFPA	TREE	N31° 18' 16.5800"	W089° 47' 16.4300"	398.0000	0.0000	398.0000	1A (+20/+3)	false	P	1000.0	2100	1398.0	07-Mar-2023 08:32:19	false
BLEUZ	LGECY	28-055633	IFPA	TREE	N31° 18' 15.6100"	W089° 47' 17.8200"	398.0000	0.0000	398.0000	1A (+20/+3)	false	P	1000.0	2100	1398.0	07-Mar-2023 08:32:19	false
BLEUZ	LGECY	28-028697	IFPA	TREE	N31° 18' 16.6200"	W089° 46' 55.6600"	397.0000	0.0000	397.0000	1A (+20/+3)	false	P	1000.0	2100	1397.0	07-Mar-2023 08:32:19	false
BLEUZ	LGECY	28-055356	IFPA	TREE	N31° 18' 14.2100"	W089° 47' 14.2400"	397.0000	0.0000	397.0000	1A (+20/+3)	false	P	1000.0	2100	1397.0	07-Mar-2023 08:32:19	false
BLEUZ	LGECY	28-027156	IFPA	TREE	N31° 18' 17.3900"	W089° 46' 56.1200"	396.0000	0.0000	396.0000	1A (+20/+3)	false	P	1000.0	2100	1396.0	07-Mar-2023 08:32:19	false
BLEUZ	LGECY	28-055828	IFPA	TREE	N31° 19' 17.5000"	W089° 47' 31.8700"	396.0000	0.0000	396.0000	1A (+20/+3)	false	P	1000.0	2100	1396.0	07-Mar-2023 08:32:19	false
BLEUZ	LGECY	28-043931	IFPA	TREE	N31° 18' 04.6100"	W089° 47' 11.2500"	396.0000	0.0000	396.0000	1A (+20/+3)	false	P	1000.0	2100	1396.0	07-Mar-2023 08:32:19	false
BLEUZ	LGECY	28-056191	IFPA	TREE	N31° 18' 16.8300"	W089° 47' 13.1900"	396.0000	0.0000	396.0000	1A (+20/+3)	false	P	1000.0	2100	1396.0	07-Mar-2023 08:32:19	false
BLEUZ	LGECY	28-023426	IFPA	TOWER	N31° 15' 47.7170"	W089° 48' 46.2380"	396.0000	210.0000	396.0000	1A (+20/+3)	false	P	1000.0	2100	1396.0	07-Mar-2023 08:32:20	true
BLEUZ	LGECY	28-044078	IFPA	POLE	N31° 16' 58.6800"	W089° 46' 41.8100"	396.0000	0.0000	396.0000	1B (+20/+10)	false	P	1000.0	2100	1396.0	07-Mar-2023 08:32:19	true
BLEUZ	LGECY	28-055160	IFPA	TREE	N31° 18' 09.9200"	W089° 47' 13.4000"	396.0000	0.0000	396.0000	1A (+20/+3)	false	P	1000.0	2100	1396.0	07-Mar-2023 08:32:19	false
BLEUZ	LGECY	28-056162	IFPA	TREE	N31° 19' 16.1400"	W089° 47' 33.3700"	396.0000	0.0000	396.0000	1A (+20/+3)	false	P	1000.0	2100	1396.0	07-Mar-2023 08:32:19	false
BLEUZ	LGECY	28-021246	IFPA	TRANSMISSION_LINE	N31° 16' 58.6800"	W089° 46' 41.8100"	396.0000	50.0000	396.0000	1B (+20/+10)	false	P	1000.0	2100	1396.0	07-Mar-2023 08:32:19	true
BLEUZ	LGECY	28-027672	IFPA	TREE	N31° 18' 14.3100"	W089° 47' 08.7500"	396.0000	0.0000	396.0000	1A (+20/+3)	false	P	1000.0	2100	1396.0	07-Mar-2023 08:32:19	false
BLEUZ	LGECY	28-028866	IFPA	TREE	N31° 18' 08.5500"	W089° 47' 10.6400"	396.0000	0.0000	396.0000	1A (+20/+3)	false	P	1000.0	2100	1396.0	07-Mar-2023 08:32:19	false
BLEUZ	LGECY	28-027666	IFPA	TREE	N31° 18' 10.0400"	W089° 47' 07.9200"	395.0000	0.0000	395.0000	1A (+20/+3)	false	P	1000.0	2100	1395.0	07-Mar-2023 08:32:19	false
BLEUZ	LGECY	28-055517	IFPA	TREE	N31° 18' 12.0500"	W089° 47' 12.3000"	394.0000	0.0000	394.0000	1A (+20/+3)	false	P	1000.0	2100	1394.0	07-Mar-2023 08:32:19	false
BLEUZ	LGECY	28-055985	IFPA	TREE	N31° 18' 09.5300"	W089° 47' 14.9400"	394.0000	0.0000	394.0000	1A (+20/+3)	false	P	1000.0	2100	1394.0	07-Mar-2023 08:32:19	false
BLEUZ	LGECY	28-028708	IFPA	TREE	N31° 18' 16.4800"	W089° 47' 04.9500"	394.0000	0.0000	394.0000	1A (+20/+3)	false	P	1000.0	2100	1394.0	07-Mar-2023 08:32:19	false

TRSSH (RNAV)

BLEUZ	LGECY	28-028701	IFPA	TREE	N31° 18' 19.2000"	W089° 46' 56.5100"	393.0000	0.0000	393.0000	1A (+20/+3)	false	P	1000.0	2100	1393.0	07-Mar-2023 08:32:19	false
BLEUZ	LGECY	28-021249	IFPA	TRANSMISSION_LINE	N31° 17' 10.9200"	W089° 46' 47.1800"	393.0000	62.0000	393.0000	1B (+20/+10)	false	P	1000.0	2100	1393.0	07-Mar-2023 08:32:19	true
BLEUZ	LGECY	28-056161	IFPA	TREE	N31° 19' 14.2500"	W089° 47' 33.1300"	393.0000	0.0000	393.0000	1A (+20/+3)	false	P	1000.0	2100	1393.0	07-Mar-2023 08:32:19	false
BLEUZ	LGECY	28-044375	IFPA	POLE	N31° 17' 10.9200"	W089° 46' 47.1800"	393.0000	0.0000	393.0000	1B (+20/+10)	false	P	1000.0	2100	1393.0	07-Mar-2023 08:32:19	true
BLEUZ	LGECY	28-027152	IFPA	TREE	N31° 18' 15.6300"	W089° 46' 59.2300"	393.0000	0.0000	393.0000	1A (+20/+3)	false	P	1000.0	2100	1393.0	07-Mar-2023 08:32:19	false
BLEUZ	LGECY	28-055337	IFPA	TREE	N31° 18' 14.6900"	W089° 47' 16.4100"	393.0000	0.0000	393.0000	1A (+20/+3)	false	P	1000.0	2100	1393.0	07-Mar-2023 08:32:19	false
BLEUZ	LGECY	28-028705	IFPA	TREE	N31° 18' 14.7600"	W089° 47' 08.9600"	392.0000	0.0000	392.0000	1A (+20/+3)	false	P	1000.0	2100	1392.0	07-Mar-2023 08:32:19	false
BLEUZ	LGECY	28-027654	IFPA	TREE	N31° 18' 07.1000"	W089° 47' 11.9200"	392.0000	0.0000	392.0000	1A (+20/+3)	false	P	1000.0	2100	1392.0	07-Mar-2023 08:32:19	false
BLEUZ	LGECY	28-028733	IFPA	TREE	N31° 18' 20.2100"	W089° 47' 31.6600"	392.0000	0.0000	392.0000	1A (+20/+3)	false	P	1000.0	2100	1392.0	07-Mar-2023 08:32:19	false
BLEUZ	LGECY	28-028564	IFPA	TREE	N31° 18' 14.3700"	W089° 47' 13.8800"	392.0000	0.0000	392.0000	1A (+20/+3)	false	P	1000.0	2100	1392.0	07-Mar-2023 08:32:19	false
BLEUZ	LGECY	28-028909	IFPA	TERRAIN	N31° 18' 32.1800"	W089° 46' 22.3400"	392.0000	0.0000	392.0000	1A (+20/+3)	false	P	1000.0	2100	1392.0	07-Mar-2023 08:32:19	false
BLEUZ	LGECY	28-055760	IFPA	TREE	N31° 18' 40.2100"	W089° 47' 25.4600"	391.0000	0.0000	391.0000	1A (+20/+3)	false	P	1000.0	2100	1391.0	07-Mar-2023 08:32:19	false
BLEUZ	LGECY	28-056222	IFPA	TREE	N31° 18' 04.9300"	W089° 47' 20.1300"	391.0000	0.0000	391.0000	1A (+20/+3)	false	P	1000.0	2100	1391.0	07-Mar-2023 08:32:19	false
BLEUZ	LGECY	28-021247	IFPA	TRANSMISSION_LINE	N31° 17' 03.2700"	W089° 46' 43.8200"	391.0000	63.0000	391.0000	1B (+20/+10)	false	P	1000.0	2100	1391.0	07-Mar-2023 08:32:19	true
BLEUZ	LGECY	28-028570	IFPA	TREE	N31° 18' 14.2200"	W089° 47' 05.9600"	391.0000	0.0000	391.0000	1A (+20/+3)	false	P	1000.0	2100	1391.0	07-Mar-2023 08:32:19	false
BLEUZ	LGECY	28-028803	IFPA	TREE	N31° 18' 22.6600"	W089° 46' 46.7900"	391.0000	0.0000	391.0000	1A (+20/+3)	false	P	1000.0	2100	1391.0	07-Mar-2023 08:32:19	false
BLEUZ	LGECY	28-027685	IFPA	POLE	N31° 17' 03.2700"	W089° 46' 43.8200"	391.0000	0.0000	391.0000	1B (+20/+10)	false	P	1000.0	2100	1391.0	07-Mar-2023 08:32:19	true
BLEUZ	LGECY	28-028631	IFPA	POLE	N31° 17' 01.5600"	W089° 46' 42.2900"	390.0000	0.0000	390.0000	1B (+20/+10)	false	P	1000.0	2100	1390.0	07-Mar-2023 08:32:19	true
BLEUZ	LGECY	28-027723	IFPA	POLE	N31° 16' 56.6700"	W089° 46' 40.1100"	390.0000	0.0000	390.0000	1B (+20/+10)	false	P	1000.0	2100	1390.0	07-Mar-2023 08:32:19	true
BLEUZ	LGECY	28-021245	IFPA	TRANSMISSION_LINE	N31° 16' 56.6700"	W089° 46' 40.1100"	390.0000	54.0000	390.0000	1B (+20/+10)	false	P	1000.0	2100	1390.0	07-Mar-2023 08:32:19	true
BLEUZ	LGECY	28-055942	IFPA	TREE	N31° 18' 06.5100"	W089° 47' 15.0200"	390.0000	0.0000	390.0000	1A (+20/+3)	false	P	1000.0	2100	1390.0	07-Mar-2023 08:32:19	false
BLEUZ	LGECY	28-027135	IFPA	TREE	N31° 18' 18.1100"	W089° 46' 52.7200"	390.0000	0.0000	390.0000	1A (+20/+3)	false	P	1000.0	2100	1390.0	07-Mar-2023 08:32:19	false
BLEUZ	LGECY	28-021248	IFPA	TRANSMISSION_LINE	N31° 17' 01.5600"	W089° 46' 42.2900"	390.0000	50.0000	390.0000	1B (+20/+10)	false	P	1000.0	2100	1390.0	07-Mar-2023 08:32:19	true
BLEUZ	LGECY	28-028565	IFPA	TREE	N31° 18' 12.0800"	W089° 47' 09.9700"	390.0000	0.0000	390.0000	1A (+20/+3)	false	P	1000.0	2100	1390.0	07-Mar-2023 08:32:19	false
BLEUZ	LGECY	28-056033	IFPA	TREE	N31° 19' 12.3100"	W089° 47' 33.2600"	390.0000	0.0000	390.0000	1A (+20/+3)	false	P	1000.0	2100	1390.0	07-Mar-2023 08:32:19	false

TRSSH (RNAV)

BLEUZ	LGECY	28-055611	IFPA	TREE	N31° 18' 13.9300"	W089° 47' 18.9700"	389.0000	0.0000	389.0000	1A (+20/+3)	false	P	1000.0	2100	1389.0	07-Mar-2023 08:32:19	false
BLEUZ	LGECY	28-028605	IFPA	TREE	N31° 18' 08.8300"	W089° 47' 23.5300"	389.0000	0.0000	389.0000	1A (+20/+3)	false	P	1000.0	2100	1389.0	07-Mar-2023 08:32:19	false
BLEUZ	LGECY	28-055717	IFPA	TREE	N31° 18' 14.6900"	W089° 47' 20.8600"	388.0000	0.0000	388.0000	1A (+20/+3)	false	P	1000.0	2100	1388.0	07-Mar-2023 08:32:19	false
BLEUZ	LGECY	28-028862	IFPA	TREE	N31° 18' 07.5000"	W089° 47' 20.3900"	388.0000	0.0000	388.0000	1A (+20/+3)	false	P	1000.0	2100	1388.0	07-Mar-2023 08:32:19	false
BLEUZ	LGECY	28-028789	IFPA	TERRAIN	N31° 18' 33.8600"	W089° 46' 32.4200"	388.0000	0.0000	388.0000	1A (+20/+3)	false	P	1000.0	2100	1388.0	07-Mar-2023 08:32:19	false
BLEUZ	LGECY	28-055550	IFPA	TREE	N31° 18' 09.3600"	W089° 47' 17.5600"	387.0000	0.0000	387.0000	1A (+20/+3)	false	P	1000.0	2100	1387.0	07-Mar-2023 08:32:19	false
BLEUZ	LGECY	28-028865	IFPA	TREE	N31° 18' 07.3600"	W089° 47' 13.3800"	387.0000	0.0000	387.0000	1A (+20/+3)	false	P	1000.0	2100	1387.0	07-Mar-2023 08:32:19	false
BLEUZ	LGECY	28-055434	IFPA	TREE	N31° 18' 12.2400"	W089° 47' 18.5000"	386.0000	0.0000	386.0000	1A (+20/+3)	false	P	1000.0	2100	1386.0	07-Mar-2023 08:32:19	false
BLEUZ	LGECY	28-028730	IFPA	TREE	N31° 18' 39.2400"	W089° 47' 54.5200"	386.0000	0.0000	386.0000	1A (+20/+3)	false	P	1000.0	2100	1386.0	07-Mar-2023 08:32:19	false
BLEUZ	LGECY	28-055450	IFPA	TREE	N31° 18' 34.2500"	W089° 47' 25.4100"	386.0000	0.0000	386.0000	1A (+20/+3)	false	P	1000.0	2100	1386.0	07-Mar-2023 08:32:19	false
BLEUZ	LGECY	28-028567	IFPA	TREE	N31° 18' 12.2100"	W089° 47' 08.4700"	386.0000	0.0000	386.0000	1A (+20/+3)	false	P	1000.0	2100	1386.0	07-Mar-2023 08:32:19	false
BLEUZ	LGECY	28-055106	IFPA	TREE	N31° 18' 10.7800"	W089° 47' 19.5000"	386.0000	0.0000	386.0000	1A (+20/+3)	false	P	1000.0	2100	1386.0	07-Mar-2023 08:32:19	false
BLEUZ	LGECY	28-027667	IFPA	TREE	N31° 18' 10.8800"	W089° 47' 08.9400"	385.0000	0.0000	385.0000	1A (+20/+3)	false	P	1000.0	2100	1385.0	07-Mar-2023 08:32:19	false
BLEUZ	LGECY	28-055780	IFPA	TREE	N31° 18' 38.2100"	W089° 47' 25.8300"	385.0000	0.0000	385.0000	1A (+20/+3)	false	P	1000.0	2100	1385.0	07-Mar-2023 08:32:19	false
BLEUZ	LGECY	28-027558	IFPA	TREE	N31° 17' 38.9100"	W089° 48' 03.0600"	385.0000	0.0000	385.0000	1A (+20/+3)	false	P	1000.0	2100	1385.0	07-Mar-2023 08:32:19	false
BLEUZ	LGECY	28-055033	IFPA	TREE	N31° 18' 10.1400"	W089° 47' 21.3800"	384.0000	0.0000	384.0000	1A (+20/+3)	false	P	1000.0	2100	1384.0	07-Mar-2023 08:32:19	false
BLEUZ	LGECY	28-028732	IFPA	TREE	N31° 18' 38.8800"	W089° 47' 49.3600"	384.0000	0.0000	384.0000	1A (+20/+3)	false	P	1000.0	2100	1384.0	07-Mar-2023 08:32:19	false
BLEUZ	LGECY	22-000469	IFPA	TOWER	N30° 51' 39.0000"	W090° 10' 02.0000"	384.0000	224.0000	384.0000	2C (+50/+20)	false	P	1000.0	2100	1384.0	07-Mar-2023 08:32:15	true
BLEUZ	LGECY	28-028731	IFPA	TREE	N31° 18' 37.2500"	W089° 47' 49.3400"	383.0000	0.0000	383.0000	1A (+20/+3)	false	P	1000.0	2100	1383.0	07-Mar-2023 08:32:19	false
BLEUZ	LGECY	28-055399	IFPA	TREE	N31° 18' 09.7400"	W089° 47' 24.9500"	383.0000	0.0000	383.0000	1A (+20/+3)	false	P	1000.0	2100	1383.0	07-Mar-2023 08:32:19	false
BLEUZ	LGECY	28-021225	IFPA	BUILDIN G	N31° 18' 46.8600"	W089° 46' 52.7000"	383.0000	21.0000	383.0000	1A (+20/+3)	false	P	1000.0	2100	1383.0	07-Mar-2023 08:32:19	true
BLEUZ	LGECY	28-027670	IFPA	TREE	N31° 18' 13.2400"	W089° 47' 11.6300"	382.0000	0.0000	382.0000	1A (+20/+3)	false	P	1000.0	2100	1382.0	07-Mar-2023 08:32:19	false
BLEUZ	LGECY	28-028867	IFPA	TREE	N31° 18' 10.0300"	W089° 47' 13.9000"	382.0000	0.0000	382.0000	1A (+20/+3)	false	P	1000.0	2100	1382.0	07-Mar-2023 08:32:19	false
BLEUZ	LGECY	28-027665	IFPA	TREE	N31° 18' 10.0100"	W089° 47' 09.3500"	382.0000	0.0000	382.0000	1A (+20/+3)	false	P	1000.0	2100	1382.0	07-Mar-2023 08:32:19	false
BLEUZ	LGECY	28-055422	IFPA	TREE	N31° 18' 08.8700"	W089° 47' 20.2400"	382.0000	0.0000	382.0000	1A (+20/+3)	false	P	1000.0	2100	1382.0	07-Mar-2023 08:32:19	false
BLEUZ	LGECY	28-056325	IFPA	TREE	N31° 19' 11.2000"	W089° 47' 35.0400"	382.0000	0.0000	382.0000	1A (+20/+3)	false	P	1000.0	2100	1382.0	07-Mar-2023 08:32:19	false

TRSSH (RNAV)



BLEUZ	LGECY	28-055381	IFPA	TREE	N31° 18' 06.5200"	W089° 47' 17.8700"	381.0000	0.0000	381.0000	1A (+20/+3)	false	P	1000.0	2100	1381.0	07-Mar-2023 08:32:19	false
BLEUZ	LGECY	28-043840	IFPA	TREE	N31° 18' 13.3600"	W089° 47' 08.4400"	381.0000	0.0000	381.0000	1A (+20/+3)	false	P	1000.0	2100	1381.0	07-Mar-2023 08:32:19	false
BLEUZ	LGECY	28-056280	IFPA	TREE	N31° 18' 04.7600"	W089° 47' 32.3200"	381.0000	0.0000	381.0000	1A (+20/+3)	false	P	1000.0	2100	1381.0	07-Mar-2023 08:32:19	false
BLEUZ	LGECY	28-055408	IFPA	TREE	N31° 18' 38.0000"	W089° 47' 25.7000"	381.0000	0.0000	381.0000	1A (+20/+3)	false	P	1000.0	2100	1381.0	07-Mar-2023 08:32:19	false
BLEUZ	LGECY	28-028671	IFPA	TREE	N31° 17' 05.2800"	W089° 48' 39.1400"	381.0000	0.0000	381.0000	1A (+20/+3)	false	P	1000.0	2100	1381.0	07-Mar-2023 08:32:20	false
BLEUZ	LGECY	28-056371	IFPA	TREE	N31° 17' 54.9200"	W089° 47' 51.0500"	380.0000	0.0000	380.0000	1A (+20/+3)	false	P	1000.0	2100	1380.0	07-Mar-2023 08:32:19	false
BLEUZ	LGECY	28-056433	IFPA	TREE	N31° 18' 12.7000"	W089° 47' 21.1200"	380.0000	0.0000	380.0000	1A (+20/+3)	false	P	1000.0	2100	1380.0	07-Mar-2023 08:32:19	false
BLEUZ	LGECY	28-044588	IFPA	TREE	N31° 18' 32.8600"	W089° 47' 46.9500"	380.0000	0.0000	380.0000	1A (+20/+3)	false	P	1000.0	2100	1380.0	07-Mar-2023 08:32:19	false
BLEUZ	LGECY	28-055925	IFPA	TREE	N31° 18' 45.8200"	W089° 47' 22.5800"	380.0000	0.0000	380.0000	1A (+20/+3)	false	P	1000.0	2100	1380.0	07-Mar-2023 08:32:19	false
BLEUZ	LGECY	28-055915	IFPA	TREE	N31° 18' 11.0800"	W089° 47' 16.7200"	380.0000	0.0000	380.0000	1A (+20/+3)	false	P	1000.0	2100	1380.0	07-Mar-2023 08:32:19	false
BLEUZ	LGECY	28-055472	IFPA	TREE	N31° 18' 42.5100"	W089° 47' 19.5300"	379.0000	0.0000	379.0000	1A (+20/+3)	false	P	1000.0	2100	1379.0	07-Mar-2023 08:32:19	false
BLEUZ	LGECY	28-055043	IFPA	TREE	N31° 19' 09.6400"	W089° 47' 36.7000"	379.0000	0.0000	379.0000	1A (+20/+3)	false	P	1000.0	2100	1379.0	07-Mar-2023 08:32:19	false
BLEUZ	LGECY	28-055688	IFPA	TREE	N31° 18' 35.9800"	W089° 47' 22.6100"	379.0000	0.0000	379.0000	1A (+20/+3)	false	P	1000.0	2100	1379.0	07-Mar-2023 08:32:19	false
BLEUZ	LGECY	28-027655	IFPA	TREE	N31° 18' 09.0900"	W089° 47' 15.1900"	379.0000	0.0000	379.0000	1A (+20/+3)	false	P	1000.0	2100	1379.0	07-Mar-2023 08:32:19	false
BLEUZ	LGECY	28-027669	IFPA	TREE	N31° 18' 12.5800"	W089° 47' 14.4500"	379.0000	0.0000	379.0000	1A (+20/+3)	false	P	1000.0	2100	1379.0	07-Mar-2023 08:32:19	false
BLEUZ	LGECY	28-055909	IFPA	TREE	N31° 18' 35.3500"	W089° 47' 22.5700"	378.0000	0.0000	378.0000	1A (+20/+3)	false	P	1000.0	2100	1378.0	07-Mar-2023 08:32:19	false
BLEUZ	LGECY	28-027138	IFPA	TREE	N31° 18' 34.7700"	W089° 47' 49.6000"	377.0000	0.0000	377.0000	1A (+20/+3)	false	P	1000.0	2100	1377.0	07-Mar-2023 08:32:19	false
BLEUZ	LGECY	28-021227	IFPA	POLE	N31° 18' 11.7300"	W089° 47' 07.7000"	377.0000	29.0000	377.0000	1A (+20/+3)	false	P	1000.0	2100	1377.0	07-Mar-2023 08:32:19	true
BLEUZ	LGECY	28-055205	IFPA	TREE	N31° 18' 32.4000"	W089° 47' 36.1800"	376.0000	0.0000	376.0000	1A (+20/+3)	false	P	1000.0	2100	1376.0	07-Mar-2023 08:32:19	false
BLEUZ	LGECY	28-021250	IFPA	TRANSMISSION_LINE	N31° 17' 07.0200"	W089° 46' 44.7000"	376.0000	63.0000	376.0000	1B (+20/+10)	false	P	1000.0	2100	1376.0	07-Mar-2023 08:32:19	true
BLEUZ	LGECY	28-056028	IFPA	TREE	N31° 18' 34.8800"	W089° 47' 22.6600"	376.0000	0.0000	376.0000	1A (+20/+3)	false	P	1000.0	2100	1376.0	07-Mar-2023 08:32:19	false
BLEUZ	LGECY	28-055079	IFPA	TREE	N31° 18' 00.9400"	W089° 47' 35.6500"	376.0000	0.0000	376.0000	1A (+20/+3)	false	P	1000.0	2100	1376.0	07-Mar-2023 08:32:19	false
BLEUZ	LGECY	28-028632	IFPA	POLE	N31° 17' 07.0200"	W089° 46' 44.7000"	376.0000	0.0000	376.0000	1B (+20/+10)	false	P	1000.0	2100	1376.0	07-Mar-2023 08:32:19	true
BLEUZ	LGECY	28-027657	IFPA	TREE	N31° 18' 11.2100"	W089° 47' 14.8000"	376.0000	0.0000	376.0000	1A (+20/+3)	false	P	1000.0	2100	1376.0	07-Mar-2023 08:32:19	false
BLEUZ	LGECY	28-043647	IFPA	TREE	N31° 17' 37.4300"	W089° 48' 02.7000"	376.0000	0.0000	376.0000	1A (+20/+3)	false	P	1000.0	2100	1376.0	07-Mar-2023 08:32:19	false
BLEUZ	LGECY	28-055956	IFPA	TREE	N31° 18' 06.9800"	W089° 47' 22.3900"	376.0000	0.0000	376.0000	1A (+20/+3)	false	P	1000.0	2100	1376.0	07-Mar-2023 08:32:19	false

TRSSH (RNAV)

BLEUZ	LGECY	28-046315	IFPA	TOWER	N31° 16' 08.2700"	W089° 49' 46.4300"	375.0000	172.0000	375.0000	2C (+50/+20)	false	P	1000.0	2100	1375.0	07-Mar-2023 08:32:20	true
BLEUZ	LGECY	28-028680	IFPA	TREE	N31° 17' 37.2500"	W089° 48' 04.1200"	375.0000	0.0000	375.0000	1A (+20/+3)	false	P	1000.0	2100	1375.0	07-Mar-2023 08:32:19	false
BLEUZ	LGECY	28-056344	IFPA	TREE	N31° 18' 00.1300"	W089° 47' 44.9800"	375.0000	0.0000	375.0000	1A (+20/+3)	false	P	1000.0	2100	1375.0	07-Mar-2023 08:32:19	false
BLEUZ	LGECY	28-043933	IFPA	TREE	N31° 18' 14.6400"	W089° 47' 12.2300"	375.0000	0.0000	375.0000	1A (+20/+3)	false	P	1000.0	2100	1375.0	07-Mar-2023 08:32:19	false
BLEUZ	LGECY	28-056434	IFPA	TREE	N31° 18' 35.0900"	W089° 47' 22.6000"	375.0000	0.0000	375.0000	1A (+20/+3)	false	P	1000.0	2100	1375.0	07-Mar-2023 08:32:19	false
BLEUZ	LGECY	28-028822	IFPA	TREE	N31° 18' 31.1500"	W089° 47' 49.9200"	374.0000	0.0000	374.0000	1A (+20/+3)	false	P	1000.0	2100	1374.0	07-Mar-2023 08:32:19	false
BLEUZ	LGECY	28-055402	IFPA	TREE	N31° 17' 54.8100"	W089° 47' 52.9200"	374.0000	0.0000	374.0000	1A (+20/+3)	false	P	1000.0	2100	1374.0	07-Mar-2023 08:32:19	false
BLEUZ	LGECY	28-056336	IFPA	TREE	N31° 18' 07.8300"	W089° 47' 17.4600"	374.0000	0.0000	374.0000	1A (+20/+3)	false	P	1000.0	2100	1374.0	07-Mar-2023 08:32:19	false
BLEUZ	LGECY	28-028825	IFPA	TREE	N31° 18' 35.4000"	W089° 47' 51.7500"	374.0000	0.0000	374.0000	1A (+20/+3)	false	P	1000.0	2100	1374.0	07-Mar-2023 08:32:19	false
BLEUZ	LGECY	28-055295	IFPA	TREE	N31° 17' 53.6400"	W089° 47' 48.8200"	374.0000	0.0000	374.0000	1A (+20/+3)	false	P	1000.0	2100	1374.0	07-Mar-2023 08:32:19	false
BLEUZ	LGECY	28-055606	IFPA	TREE	N31° 18' 05.5300"	W089° 47' 22.2500"	374.0000	0.0000	374.0000	1A (+20/+3)	false	P	1000.0	2100	1374.0	07-Mar-2023 08:32:19	false
BLEUZ	LGECY	28-027652	IFPA	TREE	N31° 18' 10.4300"	W089° 47' 15.5700"	374.0000	0.0000	374.0000	1A (+20/+3)	false	P	1000.0	2100	1374.0	07-Mar-2023 08:32:19	false
BLEUZ	LGECY	28-028864	IFPA	TREE	N31° 18' 07.9800"	W089° 47' 15.2400"	374.0000	0.0000	374.0000	1A (+20/+3)	false	P	1000.0	2100	1374.0	07-Mar-2023 08:32:19	false
BLEUZ	LGECY	28-055048	IFPA	TREE	N31° 18' 34.0900"	W089° 47' 34.7300"	374.0000	0.0000	374.0000	1A (+20/+3)	false	P	1000.0	2100	1374.0	07-Mar-2023 08:32:19	false
BLEUZ	LGECY	28-044380	IFPA	TREE	N31° 18' 03.6100"	W089° 47' 28.8800"	374.0000	0.0000	374.0000	1A (+20/+3)	false	P	1000.0	2100	1374.0	07-Mar-2023 08:32:19	false
BLEUZ	LGECY	28-055893	IFPA	TREE	N31° 18' 14.4600"	W089° 47' 22.3500"	374.0000	0.0000	374.0000	1A (+20/+3)	false	P	1000.0	2100	1374.0	07-Mar-2023 08:32:19	false
BLEUZ	LGECY	28-055575	IFPA	TREE	N31° 17' 59.6500"	W089° 47' 37.6100"	373.0000	0.0000	373.0000	1A (+20/+3)	false	P	1000.0	2100	1373.0	07-Mar-2023 08:32:19	false
BLEUZ	LGECY	28-028824	IFPA	TREE	N31° 18' 32.3300"	W089° 47' 49.1500"	373.0000	0.0000	373.0000	1A (+20/+3)	false	P	1000.0	2100	1373.0	07-Mar-2023 08:32:19	false
BLEUZ	LGECY	28-056231	IFPA	TREE	N31° 17' 58.5400"	W089° 47' 36.5100"	373.0000	0.0000	373.0000	1A (+20/+3)	false	P	1000.0	2100	1373.0	07-Mar-2023 08:32:19	false
BLEUZ	LGECY	28-055087	IFPA	TREE	N31° 18' 38.8500"	W089° 47' 16.1000"	373.0000	0.0000	373.0000	1A (+20/+3)	false	P	1000.0	2100	1373.0	07-Mar-2023 08:32:19	false
BLEUZ	LGECY	28-055240	IFPA	TREE	N31° 17' 57.3000"	W089° 47' 38.7300"	373.0000	0.0000	373.0000	1A (+20/+3)	false	P	1000.0	2100	1373.0	07-Mar-2023 08:32:19	false
BLEUZ	LGECY	28-055234	IFPA	TREE	N31° 18' 36.1900"	W089° 47' 22.5700"	373.0000	0.0000	373.0000	1A (+20/+3)	false	P	1000.0	2100	1373.0	07-Mar-2023 08:32:19	false
BLEUZ	LGECY	28-028821	IFPA	TREE	N31° 18' 37.5100"	W089° 47' 55.7200"	372.0000	0.0000	372.0000	1A (+20/+3)	false	P	1000.0	2100	1372.0	07-Mar-2023 08:32:19	false
BLEUZ	LGECY	28-028681	IFPA	TREE	N31° 17' 39.7500"	W089° 48' 03.4900"	372.0000	0.0000	372.0000	1A (+20/+3)	false	P	1000.0	2100	1372.0	07-Mar-2023 08:32:19	false
BLEUZ	LGECY	28-055440	IFPA	TREE	N31° 17' 57.8900"	W089° 47' 41.8800"	372.0000	0.0000	372.0000	1A (+20/+3)	false	P	1000.0	2100	1372.0	07-Mar-2023 08:32:19	false
BLEUZ	LGECY	28-055316	IFPA	TREE	N31° 17' 53.1900"	W089° 47' 53.3100"	372.0000	0.0000	372.0000	1A (+20/+3)	false	P	1000.0	2100	1372.0	07-Mar-2023 08:32:19	false

TRSSH (RNAV)

BLEUZ	LGECY	28-055164	IFPA	TREE	N31° 18' 36.4000"	W089° 47' 33.2500"	372.0000	0.0000	372.0000	1A (+20/+3)	false	P	1000.0	2100	1372.0	07-Mar-2023 08:32:19	false
BLEUZ	LGECY	28-055397	IFPA	TREE	N31° 18' 38.3700"	W089° 47' 16.6200"	372.0000	0.0000	372.0000	1A (+20/+3)	false	P	1000.0	2100	1372.0	07-Mar-2023 08:32:19	false
BLEUZ	LGECY	28-028675	IFPA	TREE	N31° 17' 08.8100"	W089° 47' 29.5900"	371.0000	0.0000	371.0000	1B (+20/+10)	false	P	1000.0	2100	1371.0	07-Mar-2023 08:32:19	false
BLEUZ	LGECY	28-056349	IFPA	TREE	N31° 17' 58.6500"	W089° 47' 39.7300"	371.0000	0.0000	371.0000	1A (+20/+3)	false	P	1000.0	2100	1371.0	07-Mar-2023 08:32:19	false
BLEUZ	LGECY	28-027675	IFPA	TREE	N31° 18' 55.5200"	W089° 48' 18.2700"	371.0000	0.0000	371.0000	1A (+20/+3)	false	P	1000.0	2100	1371.0	07-Mar-2023 08:32:19	false
BLEUZ	LGECY	28-056245	IFPA	TREE	N31° 17' 52.1900"	W089° 47' 55.7500"	371.0000	0.0000	371.0000	1A (+20/+3)	false	P	1000.0	2100	1371.0	07-Mar-2023 08:32:19	false
BLEUZ	LGECY	28-027256	IFPA	TREE	N31° 18' 30.2600"	W089° 47' 58.6700"	371.0000	0.0000	371.0000	1A (+20/+3)	false	P	1000.0	2100	1371.0	07-Mar-2023 08:32:19	false
BLEUZ	LGECY	28-055246	IFPA	TREE	N31° 18' 06.7400"	W089° 47' 30.9100"	371.0000	0.0000	371.0000	1A (+20/+3)	false	P	1000.0	2100	1371.0	07-Mar-2023 08:32:19	false
BLEUZ	LGECY	28-028684	IFPA	TREE	N31° 17' 59.7700"	W089° 47' 35.6500"	371.0000	0.0000	371.0000	1A (+20/+3)	false	P	1000.0	2100	1371.0	07-Mar-2023 08:32:19	false
BLEUZ	LGECY	28-055092	IFPA	TREE	N31° 18' 38.9900"	W089° 47' 34.2900"	371.0000	0.0000	371.0000	1A (+20/+3)	false	P	1000.0	2100	1371.0	07-Mar-2023 08:32:19	false
BLEUZ	LGECY	28-055387	IFPA	TREE	N31° 17' 52.5700"	W089° 47' 51.6900"	371.0000	0.0000	371.0000	1A (+20/+3)	false	P	1000.0	2100	1371.0	07-Mar-2023 08:32:19	false
BLEUZ	LGECY	28-056080	IFPA	TREE	N31° 18' 34.4000"	W089° 47' 25.2200"	371.0000	0.0000	371.0000	1A (+20/+3)	false	P	1000.0	2100	1371.0	07-Mar-2023 08:32:19	false
BLEUZ	LGECY	28-055047	IFPA	TREE	N31° 18' 01.9700"	W089° 47' 37.0000"	370.0000	0.0000	370.0000	1A (+20/+3)	false	P	1000.0	2100	1370.0	07-Mar-2023 08:32:19	false
BLEUZ	LGECY	28-056355	IFPA	TREE	N31° 18' 40.8200"	W089° 47' 22.6700"	370.0000	0.0000	370.0000	1A (+20/+3)	false	P	1000.0	2100	1370.0	07-Mar-2023 08:32:19	false
BLEUZ	LGECY	28-055987	IFPA	TREE	N31° 18' 14.1400"	W089° 47' 38.1500"	370.0000	0.0000	370.0000	1A (+20/+3)	false	P	1000.0	2100	1370.0	07-Mar-2023 08:32:19	false
BLEUZ	LGECY	28-056296	IFPA	TREE	N31° 18' 33.9700"	W089° 47' 25.3900"	370.0000	0.0000	370.0000	1A (+20/+3)	false	P	1000.0	2100	1370.0	07-Mar-2023 08:32:19	false
BLEUZ	LGECY	28-056368	IFPA	TREE	N31° 17' 54.7700"	W089° 47' 56.8100"	370.0000	0.0000	370.0000	1A (+20/+3)	false	P	1000.0	2100	1370.0	07-Mar-2023 08:32:19	false
BLEUZ	LGECY	28-055101	IFPA	TREE	N31° 18' 07.3400"	W089° 47' 32.1400"	370.0000	0.0000	370.0000	1A (+20/+3)	false	P	1000.0	2100	1370.0	07-Mar-2023 08:32:19	false
BLEUZ	LGECY	28-027257	IFPA	TREE	N31° 18' 35.4700"	W089° 47' 54.9700"	370.0000	0.0000	370.0000	1A (+20/+3)	false	P	1000.0	2100	1370.0	07-Mar-2023 08:32:19	false
BLEUZ	LGECY	28-023872	IFPA	TREE	N31° 17' 53.8200"	W089° 47' 51.7700"	369.0000	0.0000	369.0000	1A (+20/+3)	false	P	1000.0	2100	1369.0	07-Mar-2023 08:32:19	false
BLEUZ	LGECY	28-027649	IFPA	TREE	N31° 18' 08.8300"	W089° 47' 21.0600"	369.0000	0.0000	369.0000	1A (+20/+3)	false	P	1000.0	2100	1369.0	07-Mar-2023 08:32:19	false
BLEUZ	LGECY	28-028606	IFPA	TREE	N31° 18' 06.1000"	W089° 47' 21.1900"	369.0000	0.0000	369.0000	1A (+20/+3)	false	P	1000.0	2100	1369.0	07-Mar-2023 08:32:19	false
BLEUZ	LGECY	28-021226	IFPA	BUILDIN G	N31° 18' 07.2300"	W089° 47' 10.3900"	369.0000	29.0000	369.0000	1A (+20/+3)	false	P	1000.0	2100	1369.0	07-Mar-2023 08:32:19	true
BLEUZ	LGECY	28-028855	IFPA	TREE	N31° 18' 34.8200"	W089° 47' 58.2100"	369.0000	0.0000	369.0000	1A (+20/+3)	false	P	1000.0	2100	1369.0	07-Mar-2023 08:32:19	false
BLEUZ	LGECY	28-028653	IFPA	TREE	N31° 17' 57.1100"	W089° 47' 40.9500"	369.0000	0.0000	369.0000	1A (+20/+3)	false	P	1000.0	2100	1369.0	07-Mar-2023 08:32:19	false
BLEUZ	LGECY	28-028562	IFPA	TREE	N31° 18' 12.8600"	W089° 47' 17.0200"	369.0000	0.0000	369.0000	1A (+20/+3)	false	P	1000.0	2100	1369.0	07-Mar-2023 08:32:19	false

TRSSH (RNAV)

BLEUZ	LGECY	28-028594	IFPA	TREE	N31° 17' 59.9700"	W089° 47' 41.2300"	369.0000	0.0000	369.0000	1A (+20/+3)	false	P	1000.0	2100	1369.0	07-Mar-2023 08:32:19	false
BLEUZ	LGECY	28-021228	IFPA	BUILDIN G	N31° 18' 13.8800"	W089° 47' 08.7800"	368.0000	19.0000	368.0000	1A (+20/+3)	false	P	1000.0	2100	1368.0	07-Mar-2023 08:32:19	true
BLEUZ	LGECY	28-056007	IFPA	TREE	N31° 17' 53.4000"	W089° 47' 57.4400"	368.0000	0.0000	368.0000	1A (+20/+3)	false	P	1000.0	2100	1368.0	07-Mar-2023 08:32:19	false
BLEUZ	LGECY	28-055124	IFPA	TRAVER SE_WAY	N31° 19' 14.7400"	W089° 47' 30.6500"	368.0000	0.0000	368.0000	1A (+20/+3)	false	P	1000.0	2100	1368.0	07-Mar-2023 08:32:19	true
BLEUZ	LGECY	28-027651	IFPA	TREE	N31° 18' 10.3100"	W089° 47' 19.4200"	368.0000	0.0000	368.0000	1A (+20/+3)	false	P	1000.0	2100	1368.0	07-Mar-2023 08:32:19	false
BLEUZ	LGECY	28-056275	IFPA	TREE	N31° 17' 59.2800"	W089° 47' 49.9000"	368.0000	0.0000	368.0000	1A (+20/+3)	false	P	1000.0	2100	1368.0	07-Mar-2023 08:32:19	false
BLEUZ	LGECY	28-056301	IFPA	TREE	N31° 18' 31.1800"	W089° 47' 38.9100"	367.0000	0.0000	367.0000	1A (+20/+3)	false	P	1000.0	2100	1367.0	07-Mar-2023 08:32:19	false
BLEUZ	LGECY	28-055064	IFPA	TREE	N31° 18' 38.2000"	W089° 47' 33.7800"	367.0000	0.0000	367.0000	1A (+20/+3)	false	P	1000.0	2100	1367.0	07-Mar-2023 08:32:19	false
BLEUZ	LGECY	28-028856	IFPA	TREE	N31° 18' 28.1800"	W089° 47' 52.5200"	367.0000	0.0000	367.0000	1A (+20/+3)	false	P	1000.0	2100	1367.0	07-Mar-2023 08:32:19	false
BLEUZ	LGECY	28-056243	IFPA	TREE	N31° 18' 37.6400"	W089° 47' 17.6700"	367.0000	0.0000	367.0000	1A (+20/+3)	false	P	1000.0	2100	1367.0	07-Mar-2023 08:32:19	false
BLEUZ	LGECY	28-055530	IFPA	TREE	N31° 18' 33.5600"	W089° 47' 35.0500"	367.0000	0.0000	367.0000	1A (+20/+3)	false	P	1000.0	2100	1367.0	07-Mar-2023 08:32:19	false
BLEUZ	LGECY	28-055138	IFPA	TREE	N31° 17' 55.6300"	W089° 47' 55.2100"	367.0000	0.0000	367.0000	1A (+20/+3)	false	P	1000.0	2100	1367.0	07-Mar-2023 08:32:19	false
BLEUZ	LGECY	28-055638	IFPA	TREE	N31° 18' 02.3900"	W089° 47' 29.9100"	367.0000	0.0000	367.0000	1A (+20/+3)	false	P	1000.0	2100	1367.0	07-Mar-2023 08:32:19	false
BLEUZ	LGECY	28-027644	IFPA	TREE	N31° 18' 00.4300"	W089° 47' 43.3800"	367.0000	0.0000	367.0000	1A (+20/+3)	false	P	1000.0	2100	1367.0	07-Mar-2023 08:32:19	false
BLEUZ	LGECY	28-027647	IFPA	TREE	N31° 18' 05.7900"	W089° 47' 35.8700"	367.0000	0.0000	367.0000	1A (+20/+3)	false	P	1000.0	2100	1367.0	07-Mar-2023 08:32:19	false
BLEUZ	LGECY	28-028818	IFPA	TREE	N31° 18' 39.3100"	W089° 47' 58.8500"	367.0000	0.0000	367.0000	1A (+20/+3)	false	P	1000.0	2100	1367.0	07-Mar-2023 08:32:19	false
BLEUZ	LGECY	28-055463	IFPA	TREE	N31° 17' 55.1100"	W089° 47' 47.5800"	367.0000	0.0000	367.0000	1A (+20/+3)	false	P	1000.0	2100	1367.0	07-Mar-2023 08:32:19	false
BLEUZ	LGECY	28-023864	IFPA	TREE	N31° 17' 55.3600"	W089° 47' 51.6200"	366.0000	0.0000	366.0000	1A (+20/+3)	false	P	1000.0	2100	1366.0	07-Mar-2023 08:32:19	false
BLEUZ	LGECY	28-055950	IFPA	TREE	N31° 18' 00.2700"	W089° 47' 48.4000"	366.0000	0.0000	366.0000	1A (+20/+3)	false	P	1000.0	2100	1366.0	07-Mar-2023 08:32:19	false
BLEUZ	LGECY	28-055290	IFPA	TREE	N31° 17' 59.0400"	W089° 47' 42.6700"	366.0000	0.0000	366.0000	1A (+20/+3)	false	P	1000.0	2100	1366.0	07-Mar-2023 08:32:19	false
BLEUZ	LGECY	28-028603	IFPA	TREE	N31° 18' 08.9100"	W089° 47' 28.8200"	366.0000	0.0000	366.0000	1A (+20/+3)	false	P	1000.0	2100	1366.0	07-Mar-2023 08:32:19	false
BLEUZ	LGECY	28-028851	IFPA	TREE	N31° 18' 34.2100"	W089° 48' 00.3500"	365.0000	0.0000	365.0000	1A (+20/+3)	false	P	1000.0	2100	1365.0	07-Mar-2023 08:32:19	false
BLEUZ	LGECY	28-055621	IFPA	TREE	N31° 17' 56.5200"	W089° 47' 51.9400"	365.0000	0.0000	365.0000	1A (+20/+3)	false	P	1000.0	2100	1365.0	07-Mar-2023 08:32:19	false
BLEUZ	LGECY	28-056458	IFPA	TREE	N31° 18' 06.5900"	W089° 47' 33.5900"	365.0000	0.0000	365.0000	1A (+20/+3)	false	P	1000.0	2100	1365.0	07-Mar-2023 08:32:19	false
BLEUZ	LGECY	28-028863	IFPA	TREE	N31° 18' 09.7900"	W089° 47' 20.6200"	365.0000	0.0000	365.0000	1A (+20/+3)	false	P	1000.0	2100	1365.0	07-Mar-2023 08:32:19	false
BLEUZ	LGECY	28-028563	IFPA	TREE	N31° 18' 12.1900"	W089° 47' 15.9000"	365.0000	0.0000	365.0000	1A (+20/+3)	false	P	1000.0	2100	1365.0	07-Mar-2023 08:32:19	false

TRSSH (RNAV)

BLEUZ	LGECY	28-055557	IFPA	TREE	N31° 18' 03.1600"	W089° 47' 32.6800"	365.0000	0.0000	365.0000	1A (+20/+3)	false	P	1000.0	2100	1365.0	07-Mar-2023 08:32:19	false
BLEUZ	LGECY	28-055803	IFPA	TREE	N31° 18' 31.1400"	W089° 47' 39.2500"	364.0000	0.0000	364.0000	1A (+20/+3)	false	P	1000.0	2100	1364.0	07-Mar-2023 08:32:19	false
BLEUZ	LGECY	28-055202	IFPA	TREE	N31° 18' 46.9600"	W089° 48' 43.0700"	364.0000	0.0000	364.0000	1B (+20/+10)	false	P	1000.0	2100	1364.0	07-Mar-2023 08:32:19	false
BLEUZ	LGECY	28-028676	IFPA	TREE	N31° 17' 12.0000"	W089° 47' 27.7000"	364.0000	0.0000	364.0000	1B (+20/+10)	false	P	1000.0	2100	1364.0	07-Mar-2023 08:32:19	false
BLEUZ	LGECY	28-027563	IFPA	TREE	N31° 17' 58.2500"	W089° 47' 38.7200"	364.0000	0.0000	364.0000	1A (+20/+3)	false	P	1000.0	2100	1364.0	07-Mar-2023 08:32:19	false
BLEUZ	LGECY	28-028854	IFPA	TREE	N31° 18' 29.6600"	W089° 47' 53.8200"	364.0000	0.0000	364.0000	1A (+20/+3)	false	P	1000.0	2100	1364.0	07-Mar-2023 08:32:19	false
BLEUZ	LGECY	28-055722	IFPA	TREE	N31° 18' 11.5400"	W089° 47' 22.5600"	364.0000	0.0000	364.0000	1A (+20/+3)	false	P	1000.0	2100	1364.0	07-Mar-2023 08:32:19	false
BLEUZ	LGECY	28-055320	IFPA	TREE	N31° 17' 51.9100"	W089° 47' 58.0200"	364.0000	0.0000	364.0000	1A (+20/+3)	false	P	1000.0	2100	1364.0	07-Mar-2023 08:32:19	false
BLEUZ	LGECY	28-055531	IFPA	TREE	N31° 18' 34.3200"	W089° 47' 57.0900"	364.0000	0.0000	364.0000	1A (+20/+3)	false	P	1000.0	2100	1364.0	07-Mar-2023 08:32:19	false
BLEUZ	LGECY	28-028561	IFPA	TREE	N31° 18' 11.8200"	W089° 47' 18.5300"	364.0000	0.0000	364.0000	1A (+20/+3)	false	P	1000.0	2100	1364.0	07-Mar-2023 08:32:19	false
BLEUZ	LGECY	28-056290	IFPA	TREE	N31° 18' 00.3100"	W089° 47' 39.2000"	363.0000	0.0000	363.0000	1A (+20/+3)	false	P	1000.0	2100	1363.0	07-Mar-2023 08:32:19	false
BLEUZ	LGECY	28-028679	IFPA	TREE	N31° 17' 37.1600"	W089° 48' 08.4700"	363.0000	0.0000	363.0000	1A (+20/+3)	false	P	1000.0	2100	1363.0	07-Mar-2023 08:32:19	false
BLEUZ	LGECY	28-044500	IFPA	TREE	N31° 17' 54.1400"	W089° 47' 45.5200"	363.0000	0.0000	363.0000	1A (+20/+3)	false	P	1000.0	2100	1363.0	07-Mar-2023 08:32:19	false
BLEUZ	LGECY	28-027650	IFPA	TREE	N31° 18' 09.0800"	W089° 47' 18.6300"	362.0000	0.0000	362.0000	1A (+20/+3)	false	P	1000.0	2100	1362.0	07-Mar-2023 08:32:19	false
BLEUZ	LGECY	28-055662	IFPA	TREE	N31° 18' 07.6600"	W089° 47' 35.2700"	362.0000	0.0000	362.0000	1A (+20/+3)	false	P	1000.0	2100	1362.0	07-Mar-2023 08:32:19	false
BLEUZ	LGECY	28-056081	IFPA	TREE	N31° 17' 05.4300"	W089° 48' 38.8400"	362.0000	0.0000	362.0000	1A (+20/+3)	false	P	1000.0	2100	1362.0	07-Mar-2023 08:32:20	false
BLEUZ	LGECY	28-056029	IFPA	TREE	N31° 18' 03.9000"	W089° 47' 30.5300"	362.0000	0.0000	362.0000	1A (+20/+3)	false	P	1000.0	2100	1362.0	07-Mar-2023 08:32:19	false
BLEUZ	LGECY	28-056295	IFPA	TREE	N31° 18' 04.5300"	W089° 47' 34.4400"	362.0000	0.0000	362.0000	1A (+20/+3)	false	P	1000.0	2100	1362.0	07-Mar-2023 08:32:19	false
BLEUZ	LGECY	28-056197	IFPA	TREE	N31° 18' 31.6600"	W089° 47' 37.3800"	362.0000	0.0000	362.0000	1A (+20/+3)	false	P	1000.0	2100	1362.0	07-Mar-2023 08:32:19	false
BLEUZ	LGECY	28-028651	IFPA	TREE	N31° 17' 57.4800"	W089° 47' 46.2500"	362.0000	0.0000	362.0000	1A (+20/+3)	false	P	1000.0	2100	1362.0	07-Mar-2023 08:32:19	false
BLEUZ	LGECY	28-056422	IFPA	TREE	N31° 18' 02.2100"	W089° 47' 42.8800"	361.0000	0.0000	361.0000	1A (+20/+3)	false	P	1000.0	2100	1361.0	07-Mar-2023 08:32:19	false
BLEUZ	LGECY	28-055210	IFPA	TREE	N31° 18' 09.1300"	W089° 47' 26.7300"	361.0000	0.0000	361.0000	1A (+20/+3)	false	P	1000.0	2100	1361.0	07-Mar-2023 08:32:19	false
BLEUZ	LGECY	28-056217	IFPA	TREE	N31° 18' 14.6600"	W089° 47' 46.8000"	361.0000	0.0000	361.0000	1A (+20/+3)	false	P	1000.0	2100	1361.0	07-Mar-2023 08:32:19	false
BLEUZ	LGECY	28-028683	IFPA	TREE	N31° 17' 58.1000"	W089° 47' 36.1800"	361.0000	0.0000	361.0000	1A (+20/+3)	false	P	1000.0	2100	1361.0	07-Mar-2023 08:32:19	false
BLEUZ	LGECY	28-055817	IFPA	TREE	N31° 18' 02.2700"	W089° 47' 31.4100"	361.0000	0.0000	361.0000	1A (+20/+3)	false	P	1000.0	2100	1361.0	07-Mar-2023 08:32:19	false
BLEUZ	LGECY	28-055172	IFPA	TREE	N31° 17' 49.1400"	W089° 47' 56.9100"	360.0000	0.0000	360.0000	1A (+20/+3)	false	P	1000.0	2100	1360.0	07-Mar-2023 08:32:19	false

TRSSH (RNAV)

BLEUZ	LGECY	28-055171	IFPA	TREE	N31° 18' 04.9400"	W089° 47' 46.8400"	360.0000	0.0000	360.0000	1A (+20/+3)	false	P	1000.0	2100	1360.0	07-Mar-2023 08:32:19	false
BLEUZ	LGECY	28-028852	IFPA	TREE	N31° 18' 33.3800"	W089° 47' 59.1000"	360.0000	0.0000	360.0000	1A (+20/+3)	false	P	1000.0	2100	1360.0	07-Mar-2023 08:32:19	false
BLEUZ	LGECY	28-028646	IFPA	TREE	N31° 17' 52.4300"	W089° 47' 44.6200"	360.0000	0.0000	360.0000	1A (+20/+3)	false	P	1000.0	2100	1360.0	07-Mar-2023 08:32:19	false
BLEUZ	LGECY	28-056089	IFPA	TREE	N31° 18' 04.2600"	W089° 47' 38.5100"	360.0000	0.0000	360.0000	1A (+20/+3)	false	P	1000.0	2100	1360.0	07-Mar-2023 08:32:19	false
BLEUZ	LGECY	28-055401	IFPA	TREE	N31° 18' 12.2400"	W089° 47' 45.1500"	360.0000	0.0000	360.0000	1A (+20/+3)	false	P	1000.0	2100	1360.0	07-Mar-2023 08:32:19	false
BLEUZ	LGECY	28-027561	IFPA	TREE	N31° 17' 55.1400"	W089° 47' 40.6000"	360.0000	0.0000	360.0000	1A (+20/+3)	false	P	1000.0	2100	1360.0	07-Mar-2023 08:32:19	false
BLEUZ	LGECY	28-055504	IFPA	TREE	N31° 18' 10.6400"	W089° 47' 35.4200"	360.0000	0.0000	360.0000	1A (+20/+3)	false	P	1000.0	2100	1360.0	07-Mar-2023 08:32:19	false
BLEUZ	LGECY	28-055911	IFPA	TREE	N31° 17' 58.8200"	W089° 47' 47.3600"	359.0000	0.0000	359.0000	1A (+20/+3)	false	P	1000.0	2100	1359.0	07-Mar-2023 08:32:19	false
BLEUZ	LGECY	28-027253	IFPA	TREE	N31° 18' 06.8800"	W089° 47' 45.3500"	359.0000	0.0000	359.0000	1A (+20/+3)	false	P	1000.0	2100	1359.0	07-Mar-2023 08:32:19	false
BLEUZ	LGECY	28-056320	IFPA	TREE	N31° 18' 03.7100"	W089° 47' 45.4500"	359.0000	0.0000	359.0000	1A (+20/+3)	false	P	1000.0	2100	1359.0	07-Mar-2023 08:32:19	false
BLEUZ	LGECY	28-027338	IFPA	TREE	N31° 17' 13.8600"	W089° 49' 10.5600"	359.0000	0.0000	359.0000	1A (+20/+3)	false	P	1000.0	2100	1359.0	07-Mar-2023 08:32:20	false
BLEUZ	LGECY	28-055975	IFPA	TREE	N31° 18' 38.9500"	W089° 47' 34.9500"	359.0000	0.0000	359.0000	1A (+20/+3)	false	P	1000.0	2100	1359.0	07-Mar-2023 08:32:19	false
BLEUZ	LGECY	28-055151	IFPA	TREE	N31° 18' 40.6300"	W089° 47' 34.6300"	359.0000	0.0000	359.0000	1A (+20/+3)	false	P	1000.0	2100	1359.0	07-Mar-2023 08:32:19	false
BLEUZ	LGECY	28-055069	IFPA	TREE	N31° 17' 50.3000"	W089° 47' 54.3300"	359.0000	0.0000	359.0000	1A (+20/+3)	false	P	1000.0	2100	1359.0	07-Mar-2023 08:32:19	false
BLEUZ	LGECY	28-055756	IFPA	TREE	N31° 18' 12.7000"	W089° 47' 38.8800"	359.0000	0.0000	359.0000	1A (+20/+3)	false	P	1000.0	2100	1359.0	07-Mar-2023 08:32:19	false
BLEUZ	LGECY	28-055183	IFPA	TREE	N31° 18' 38.4100"	W089° 47' 25.9000"	359.0000	0.0000	359.0000	1A (+20/+3)	false	P	1000.0	2100	1359.0	07-Mar-2023 08:32:19	false
BLEUZ	LGECY	28-028601	IFPA	TREE	N31° 18' 07.1400"	W089° 47' 31.6800"	359.0000	0.0000	359.0000	1A (+20/+3)	false	P	1000.0	2100	1359.0	07-Mar-2023 08:32:19	false
BLEUZ	LGECY	28-056074	IFPA	TREE	N31° 18' 11.0400"	W089° 47' 36.8500"	358.0000	0.0000	358.0000	1A (+20/+3)	false	P	1000.0	2100	1358.0	07-Mar-2023 08:32:19	false
BLEUZ	LGECY	28-027557	IFPA	TREE	N31° 17' 34.9200"	W089° 48' 05.0600"	358.0000	0.0000	358.0000	1A (+20/+3)	false	P	1000.0	2100	1358.0	07-Mar-2023 08:32:19	false
BLEUZ	LGECY	28-056348	IFPA	TREE	N31° 18' 30.6100"	W089° 47' 58.9700"	358.0000	0.0000	358.0000	1A (+20/+3)	false	P	1000.0	2100	1358.0	07-Mar-2023 08:32:19	false
BLEUZ	LGECY	28-027646	IFPA	TREE	N31° 18' 01.2300"	W089° 47' 37.5100"	358.0000	0.0000	358.0000	1A (+20/+3)	false	P	1000.0	2100	1358.0	07-Mar-2023 08:32:19	false
BLEUZ	LGECY	28-028847	IFPA	TREE	N31° 18' 28.6700"	W089° 47' 57.3600"	358.0000	0.0000	358.0000	1A (+20/+3)	false	P	1000.0	2100	1358.0	07-Mar-2023 08:32:19	false
BLEUZ	LGECY	28-055562	IFPA	TREE	N31° 18' 34.9800"	W089° 47' 34.2100"	357.0000	0.0000	357.0000	1A (+20/+3)	false	P	1000.0	2100	1357.0	07-Mar-2023 08:32:19	false
BLEUZ	LGECY	28-028645	IFPA	TREE	N31° 17' 52.4500"	W089° 47' 46.5200"	357.0000	0.0000	357.0000	1A (+20/+3)	false	P	1000.0	2100	1357.0	07-Mar-2023 08:32:19	false
BLEUZ	LGECY	28-055919	IFPA	TREE	N31° 18' 05.9200"	W089° 47' 50.8700"	357.0000	0.0000	357.0000	1A (+20/+3)	false	P	1000.0	2100	1357.0	07-Mar-2023 08:32:19	false
BLEUZ	LGECY	28-055899	IFPA	TREE	N31° 18' 01.4600"	W089° 47' 47.6000"	357.0000	0.0000	357.0000	1A (+20/+3)	false	P	1000.0	2100	1357.0	07-Mar-2023 08:32:19	false

TRSSH (RNAV)

BLEUZ	LGECY	28-028734	IFPA	TREE	N31° 18' 32.1000"	W089° 47' 40.3300"	357.0000	0.0000	357.0000	1A (+20/+3)	false	P	1000.0	2100	1357.0	07-Mar-2023 08:32:19	false
BLEUZ	LGECY	28-028849	IFPA	TREE	N31° 18' 32.0000"	W089° 47' 59.1500"	357.0000	0.0000	357.0000	1A (+20/+3)	false	P	1000.0	2100	1357.0	07-Mar-2023 08:32:19	false
BLEUZ	LGECY	28-055493	IFPA	TREE	N31° 17' 56.9800"	W089° 47' 49.2700"	357.0000	0.0000	357.0000	1A (+20/+3)	false	P	1000.0	2100	1357.0	07-Mar-2023 08:32:19	false
BLEUZ	LGECY	28-055287	IFPA	TREE	N31° 18' 10.1000"	W089° 47' 34.1600"	357.0000	0.0000	357.0000	1A (+20/+3)	false	P	1000.0	2100	1357.0	07-Mar-2023 08:32:19	false
BLEUZ	LGECY	28-056428	IFPA	TREE	N31° 18' 03.6900"	W089° 47' 43.7100"	357.0000	0.0000	357.0000	1A (+20/+3)	false	P	1000.0	2100	1357.0	07-Mar-2023 08:32:19	false
BLEUZ	LGECY	28-055697	IFPA	TREE	N31° 18' 42.9000"	W089° 47' 29.1900"	356.0000	0.0000	356.0000	1A (+20/+3)	false	P	1000.0	2100	1356.0	07-Mar-2023 08:32:19	false
BLEUZ	LGECY	28-028845	IFPA	TREE	N31° 18' 10.6000"	W089° 47' 44.3600"	356.0000	0.0000	356.0000	1A (+20/+3)	false	P	1000.0	2100	1356.0	07-Mar-2023 08:32:19	false
BLEUZ	LGECY	28-055690	IFPA	TREE	N31° 18' 05.1900"	W089° 47' 30.0800"	356.0000	0.0000	356.0000	1A (+20/+3)	false	P	1000.0	2100	1356.0	07-Mar-2023 08:32:19	false
BLEUZ	LGECY	28-044247	IFPA	TREE	N31° 18' 09.7100"	W089° 47' 24.9400"	356.0000	0.0000	356.0000	1A (+20/+3)	false	P	1000.0	2100	1356.0	07-Mar-2023 08:32:19	false
BLEUZ	LGECY	28-023899	IFPA	TREE	N31° 17' 53.5900"	W089° 47' 57.0200"	355.0000	0.0000	355.0000	1A (+20/+3)	false	P	1000.0	2100	1355.0	07-Mar-2023 08:32:19	false
BLEUZ	LGECY	28-056269	IFPA	TREE	N31° 18' 09.0000"	W089° 47' 33.2100"	355.0000	0.0000	355.0000	1A (+20/+3)	false	P	1000.0	2100	1355.0	07-Mar-2023 08:32:19	false
BLEUZ	LGECY	28-055054	IFPA	TREE	N31° 18' 09.0700"	W089° 47' 30.1900"	355.0000	0.0000	355.0000	1A (+20/+3)	false	P	1000.0	2100	1355.0	07-Mar-2023 08:32:19	false
BLEUZ	LGECY	28-055116	IFPA	TREE	N31° 18' 29.7000"	W089° 47' 40.2700"	355.0000	0.0000	355.0000	1A (+20/+3)	false	P	1000.0	2100	1355.0	07-Mar-2023 08:32:19	false
BLEUZ	LGECY	28-056060	IFPA	TREE	N31° 18' 06.7100"	W089° 47' 39.5400"	354.0000	0.0000	354.0000	1A (+20/+3)	false	P	1000.0	2100	1354.0	07-Mar-2023 08:32:19	false
BLEUZ	LGECY	28-028664	IFPA	TREE	N31° 17' 58.0900"	W089° 47' 43.7100"	354.0000	0.0000	354.0000	1A (+20/+3)	false	P	1000.0	2100	1354.0	07-Mar-2023 08:32:19	false
BLEUZ	LGECY	28-055844	IFPA	TREE	N31° 18' 04.8300"	W089° 47' 41.0800"	354.0000	0.0000	354.0000	1A (+20/+3)	false	P	1000.0	2100	1354.0	07-Mar-2023 08:32:19	false
BLEUZ	LGECY	28-027594	IFPA	TREE	N31° 18' 02.1600"	W089° 47' 49.8900"	354.0000	0.0000	354.0000	1A (+20/+3)	false	P	1000.0	2100	1354.0	07-Mar-2023 08:32:19	false
BLEUZ	LGECY	28-056285	IFPA	TREE	N31° 17' 57.2700"	W089° 48' 08.3200"	354.0000	0.0000	354.0000	1A (+20/+3)	false	P	1000.0	2100	1354.0	07-Mar-2023 08:32:19	false
BLEUZ	LGECY	28-023877	IFPA	TREE	N31° 17' 58.5800"	W089° 47' 57.5400"	353.0000	0.0000	353.0000	1A (+20/+3)	false	P	1000.0	2100	1353.0	07-Mar-2023 08:32:19	false
BLEUZ	LGECY	28-055887	IFPA	TREE	N31° 17' 54.0400"	W089° 47' 59.7100"	353.0000	0.0000	353.0000	1A (+20/+3)	false	P	1000.0	2100	1353.0	07-Mar-2023 08:32:19	false
BLEUZ	LGECY	28-056426	IFPA	TREE	N31° 18' 02.6400"	W089° 47' 48.0000"	353.0000	0.0000	353.0000	1A (+20/+3)	false	P	1000.0	2100	1353.0	07-Mar-2023 08:32:19	false
BLEUZ	LGECY	28-027559	IFPA	TREE	N31° 17' 39.5100"	W089° 48' 08.2900"	353.0000	0.0000	353.0000	1A (+20/+3)	false	P	1000.0	2100	1353.0	07-Mar-2023 08:32:19	false
BLEUZ	LGECY	28-028726	IFPA	TREE	N31° 18' 54.2800"	W089° 49' 10.2100"	353.0000	0.0000	353.0000	1B (+20/+10)	false	P	1000.0	2100	1353.0	07-Mar-2023 08:32:19	false
BLEUZ	LGECY	28-055219	IFPA	TREE	N31° 17' 56.6800"	W089° 47' 53.8500"	353.0000	0.0000	353.0000	1A (+20/+3)	false	P	1000.0	2100	1353.0	07-Mar-2023 08:32:19	false
BLEUZ	LGECY	28-055478	IFPA	TREE	N31° 18' 31.7900"	W089° 47' 40.0400"	353.0000	0.0000	353.0000	1A (+20/+3)	false	P	1000.0	2100	1353.0	07-Mar-2023 08:32:19	false
BLEUZ	LGECY	28-023871	IFPA	TREE	N31° 17' 52.6200"	W089° 47' 50.7400"	352.0000	0.0000	352.0000	1A (+20/+3)	false	P	1000.0	2100	1352.0	07-Mar-2023 08:32:19	false

TRSSH (RNAV)

BLEUZ	LGECY	28-027139	IFPA	TREE	N31° 18' 27.8700"	W089° 47' 40.8200"	352.0000	0.0000	352.0000	1A (+20/+3)	false	P	1000.0	2100	1352.0	07-Mar-2023 08:32:19	false
BLEUZ	LGECY	28-027639	IFPA	TREE	N31° 18' 00.0200"	W089° 47' 44.7500"	352.0000	0.0000	352.0000	1A (+20/+3)	false	P	1000.0	2100	1352.0	07-Mar-2023 08:32:19	false
BLEUZ	LGECY	28-028649	IFPA	TREE	N31° 17' 58.0600"	W089° 47' 49.6600"	352.0000	0.0000	352.0000	1A (+20/+3)	false	P	1000.0	2100	1352.0	07-Mar-2023 08:32:19	false
BLEUZ	LGECY	28-027560	IFPA	TREE	N31° 17' 40.3200"	W089° 48' 07.1600"	352.0000	0.0000	352.0000	1A (+20/+3)	false	P	1000.0	2100	1352.0	07-Mar-2023 08:32:19	false
BLEUZ	LGECY	28-055200	IFPA	TREE	N31° 18' 12.6300"	W089° 47' 37.0400"	352.0000	0.0000	352.0000	1A (+20/+3)	false	P	1000.0	2100	1352.0	07-Mar-2023 08:32:19	false
BLEUZ	LGECY	28-023873	IFPA	TREE	N31° 17' 51.5200"	W089° 47' 50.0800"	351.0000	0.0000	351.0000	1A (+20/+3)	false	P	1000.0	2100	1351.0	07-Mar-2023 08:32:19	false
BLEUZ	LGECY	28-023866	IFPA	TREE	N31° 17' 52.2100"	W089° 47' 48.9800"	351.0000	0.0000	351.0000	1A (+20/+3)	false	P	1000.0	2100	1351.0	07-Mar-2023 08:32:19	false
BLEUZ	LGECY	28-028725	IFPA	TREE	N31° 18' 55.5800"	W089° 49' 12.8500"	351.0000	0.0000	351.0000	1B (+20/+10)	false	P	1000.0	2100	1351.0	07-Mar-2023 08:32:19	false
BLEUZ	LGECY	28-055668	IFPA	TREE	N31° 18' 32.3800"	W089° 47' 36.4700"	351.0000	0.0000	351.0000	1A (+20/+3)	false	P	1000.0	2100	1351.0	07-Mar-2023 08:32:19	false
BLEUZ	LGECY	28-055667	IFPA	TREE	N31° 18' 25.1400"	W089° 47' 53.1400"	351.0000	0.0000	351.0000	1A (+20/+3)	false	P	1000.0	2100	1351.0	07-Mar-2023 08:32:19	false
BLEUZ	LGECY	28-055453	IFPA	TREE	N31° 18' 26.5900"	W089° 48' 28.4200"	351.0000	0.0000	351.0000	1A (+20/+3)	false	P	1000.0	2100	1351.0	07-Mar-2023 08:32:19	false
BLEUZ	LGECY	28-055748	IFPA	TREE	N31° 18' 06.5600"	W089° 47' 37.8700"	350.0000	0.0000	350.0000	1A (+20/+3)	false	P	1000.0	2100	1350.0	07-Mar-2023 08:32:19	false
BLEUZ	LGECY	28-055754	IFPA	TRANSMISSION_LINE	N31° 18' 27.8200"	W089° 47' 48.8000"	350.0000	61.0000	350.0000	1A (+20/+3)	false	P	1000.0	2100	1350.0	07-Mar-2023 08:32:19	true
BLEUZ	LGECY	28-055818	IFPA	TREE	N31° 18' 24.9200"	W089° 48' 32.5700"	350.0000	0.0000	350.0000	1A (+20/+3)	false	P	1000.0	2100	1350.0	07-Mar-2023 08:32:19	false
BLEUZ	LGECY	28-056261	IFPA	TREE	N31° 18' 26.4200"	W089° 48' 30.5200"	349.0000	0.0000	349.0000	1A (+20/+3)	false	P	1000.0	2100	1349.0	07-Mar-2023 08:32:19	false
BLEUZ	LGECY	28-055081	IFPA	TREE	N31° 18' 21.3500"	W089° 47' 49.1200"	349.0000	0.0000	349.0000	1A (+20/+3)	false	P	1000.0	2100	1349.0	07-Mar-2023 08:32:19	false
BLEUZ	LGECY	28-028829	IFPA	TREE	N31° 18' 05.6300"	W089° 47' 46.2700"	349.0000	0.0000	349.0000	1A (+20/+3)	false	P	1000.0	2100	1349.0	07-Mar-2023 08:32:19	false
BLEUZ	LGECY	28-056417	IFPA	TREE	N31° 17' 56.5700"	W089° 47' 59.5600"	349.0000	0.0000	349.0000	1A (+20/+3)	false	P	1000.0	2100	1349.0	07-Mar-2023 08:32:19	false
BLEUZ	LGECY	28-024031	IFPA	TREE	N31° 17' 49.5100"	W089° 47' 55.9700"	349.0000	0.0000	349.0000	1A (+20/+3)	false	P	1000.0	2100	1349.0	07-Mar-2023 08:32:19	false
BLEUZ	LGECY	28-023879	IFPA	TREE	N31° 17' 52.5600"	W089° 47' 52.8900"	349.0000	0.0000	349.0000	1A (+20/+3)	false	P	1000.0	2100	1349.0	07-Mar-2023 08:32:19	false
BLEUZ	LGECY	28-055412	IFPA	TREE	N31° 17' 50.9500"	W089° 48' 11.2200"	349.0000	0.0000	349.0000	1A (+20/+3)	false	P	1000.0	2100	1349.0	07-Mar-2023 08:32:19	false
BLEUZ	LGECY	28-055785	IFPA	TREE	N31° 18' 00.2400"	W089° 47' 54.1800"	349.0000	0.0000	349.0000	1A (+20/+3)	false	P	1000.0	2100	1349.0	07-Mar-2023 08:32:19	false
BLEUZ	LGECY	28-028604	IFPA	TREE	N31° 18' 08.9500"	W089° 47' 29.9300"	349.0000	0.0000	349.0000	1A (+20/+3)	false	P	1000.0	2100	1349.0	07-Mar-2023 08:32:19	false
BLEUZ	LGECY	28-055931	IFPA	TREE	N31° 18' 03.4600"	W089° 47' 36.5400"	349.0000	0.0000	349.0000	1A (+20/+3)	false	P	1000.0	2100	1349.0	07-Mar-2023 08:32:19	false
BLEUZ	LGECY	28-055479	IFPA	TREE	N31° 18' 23.4300"	W089° 48' 34.0200"	348.0000	0.0000	348.0000	1A (+20/+3)	false	P	1000.0	2100	1348.0	07-Mar-2023 08:32:19	false
BLEUZ	LGECY	28-024030	IFPA	TREE	N31° 17' 52.5000"	W089° 47' 58.5200"	348.0000	0.0000	348.0000	1A (+20/+3)	false	P	1000.0	2100	1348.0	07-Mar-2023 08:32:19	false

TRSSH (RNAV)



BLEUZ	LGECY	28-055834	IFPA	TREE	N31° 17' 59.5000"	W089° 49' 12.0100"	348.0000	0.0000	348.0000	1A (+20/+3)	false	P	1000.0	2100	1348.0	07-Mar-2023 08:32:20	false
BLEUZ	LGECY	28-055165	IFPA	TREE	N31° 18' 28.2500"	W089° 48' 29.1000"	348.0000	0.0000	348.0000	1A (+20/+3)	false	P	1000.0	2100	1348.0	07-Mar-2023 08:32:19	false
BLEUZ	LGECY	28-056221	IFPA	TREE	N31° 18' 31.7100"	W089° 47' 36.8400"	348.0000	0.0000	348.0000	1A (+20/+3)	false	P	1000.0	2100	1348.0	07-Mar-2023 08:32:19	false
BLEUZ	LGECY	28-028602	IFPA	TREE	N31° 18' 06.0400"	W089° 47' 30.6900"	348.0000	0.0000	348.0000	1A (+20/+3)	false	P	1000.0	2100	1348.0	07-Mar-2023 08:32:19	false
BLEUZ	LGECY	28-055787	IFPA	TREE	N31° 18' 21.9500"	W089° 48' 35.5800"	347.0000	0.0000	347.0000	1A (+20/+3)	false	P	1000.0	2100	1347.0	07-Mar-2023 08:32:19	false
BLEUZ	LGECY	28-028819	IFPA	POLE	N31° 18' 27.5400"	W089° 47' 48.4700"	347.0000	0.0000	347.0000	1A (+20/+3)	false	P	1000.0	2100	1347.0	07-Mar-2023 08:32:19	true
BLEUZ	LGECY	28-028598	IFPA	TREE	N31° 18' 03.8200"	W089° 47' 33.9200"	347.0000	0.0000	347.0000	1A (+20/+3)	false	P	1000.0	2100	1347.0	07-Mar-2023 08:32:19	false
BLEUZ	LGECY	28-028853	IFPA	TREE	N31° 18' 26.3600"	W089° 47' 52.5500"	347.0000	0.0000	347.0000	1A (+20/+3)	false	P	1000.0	2100	1347.0	07-Mar-2023 08:32:19	false
BLEUZ	LGECY	28-027562	IFPA	TREE	N31° 17' 58.3300"	W089° 47' 41.7500"	347.0000	0.0000	347.0000	1A (+20/+3)	false	P	1000.0	2100	1347.0	07-Mar-2023 08:32:19	false
BLEUZ	LGECY	28-021236	IFPA	TRANSMISSION LINE	N31° 18' 27.5400"	W089° 47' 48.4700"	347.0000	57.0000	347.0000	1A (+20/+3)	false	P	1000.0	2100	1347.0	07-Mar-2023 08:32:19	true
BLEUZ	LGECY	28-055768	IFPA	TREE	N31° 18' 31.0000"	W089° 47' 56.6200"	347.0000	0.0000	347.0000	1A (+20/+3)	false	P	1000.0	2100	1347.0	07-Mar-2023 08:32:19	false
BLEUZ	LGECY	28-021231	IFPA	TANK	N31° 15' 59.2700"	W089° 47' 59.7900"	347.0000	118.0000	347.0000	1B (+20/+10)	false	P	1000.0	2100	1347.0	07-Mar-2023 08:32:19	true
BLEUZ	LGECY	28-056141	IFPA	TREE	N31° 18' 32.2100"	W089° 47' 36.7000"	346.0000	0.0000	346.0000	1A (+20/+3)	false	P	1000.0	2100	1346.0	07-Mar-2023 08:32:19	false
BLEUZ	LGECY	28-023897	IFPA	TREE	N31° 17' 51.2700"	W089° 47' 54.1800"	346.0000	0.0000	346.0000	1A (+20/+3)	false	P	1000.0	2100	1346.0	07-Mar-2023 08:32:19	false
BLEUZ	LGECY	28-056437	IFPA	TREE	N31° 18' 09.7200"	W089° 47' 57.6400"	346.0000	0.0000	346.0000	1A (+20/+3)	false	P	1000.0	2100	1346.0	07-Mar-2023 08:32:19	false
BLEUZ	LGECY	28-055519	IFPA	TREE	N31° 18' 01.9300"	W089° 47' 39.6800"	346.0000	0.0000	346.0000	1A (+20/+3)	false	P	1000.0	2100	1346.0	07-Mar-2023 08:32:19	false
BLEUZ	LGECY	28-056123	IFPA	TREE	N31° 18' 11.0200"	W089° 47' 57.4000"	346.0000	0.0000	346.0000	1A (+20/+3)	false	P	1000.0	2100	1346.0	07-Mar-2023 08:32:19	false
BLEUZ	LGECY	28-028600	IFPA	TREE	N31° 18' 06.7600"	W089° 47' 33.3700"	346.0000	0.0000	346.0000	1A (+20/+3)	false	P	1000.0	2100	1346.0	07-Mar-2023 08:32:19	false
BLEUZ	LGECY	28-055939	IFPA	TREE	N31° 18' 22.7500"	W089° 47' 56.3900"	346.0000	0.0000	346.0000	1A (+20/+3)	false	P	1000.0	2100	1346.0	07-Mar-2023 08:32:19	false
BLEUZ	LGECY	28-027592	IFPA	TREE	N31° 18' 00.5800"	W089° 47' 48.2000"	346.0000	0.0000	346.0000	1A (+20/+3)	false	P	1000.0	2100	1346.0	07-Mar-2023 08:32:19	false
BLEUZ	LGECY	28-056439	IFPA	TREE	N31° 18' 32.8100"	W089° 47' 36.0000"	346.0000	0.0000	346.0000	1A (+20/+3)	false	P	1000.0	2100	1346.0	07-Mar-2023 08:32:19	false
BLEUZ	LGECY	28-056021	IFPA	TREE	N31° 18' 21.5400"	W089° 47' 49.3400"	346.0000	0.0000	346.0000	1A (+20/+3)	false	P	1000.0	2100	1346.0	07-Mar-2023 08:32:19	false
BLEUZ	LGECY	28-056241	IFPA	TREE	N31° 18' 10.8600"	W089° 48' 24.6700"	346.0000	0.0000	346.0000	1A (+20/+3)	false	P	1000.0	2100	1346.0	07-Mar-2023 08:32:19	false
BLEUZ	LGECY	28-055377	IFPA	TREE	N31° 18' 04.2500"	W089° 47' 49.1600"	346.0000	0.0000	346.0000	1A (+20/+3)	false	P	1000.0	2100	1346.0	07-Mar-2023 08:32:19	false
BLEUZ	LGECY	28-055600	IFPA	TREE	N31° 18' 09.5100"	W089° 47' 37.8600"	346.0000	0.0000	346.0000	1A (+20/+3)	false	P	1000.0	2100	1346.0	07-Mar-2023 08:32:19	false
BLEUZ	LGECY	28-056414	IFPA	TREE	N31° 18' 32.5000"	W089° 47' 36.7300"	346.0000	0.0000	346.0000	1A (+20/+3)	false	P	1000.0	2100	1346.0	07-Mar-2023 08:32:19	false

TRSSH (RNAV)

BLEUZ	LGECY	28-055427	IFPA	TREE	N31° 18' 21.5000"	W089° 47' 54.1000"	346.0000	0.0000	346.0000	1A (+20/+3)	false	P	1000.0	2100	1346.0	07-Mar-2023 08:32:19	false
BLEUZ	LGECY	28-055162	IFPA	TREE	N31° 18' 02.6900"	W089° 49' 09.8300"	346.0000	0.0000	346.0000	1A (+20/+3)	false	P	1000.0	2100	1346.0	07-Mar-2023 08:32:20	false
BLEUZ	LGECY	28-028647	IFPA	TREE	N31° 17' 54.1400"	W089° 47' 48.7700"	345.0000	0.0000	345.0000	1A (+20/+3)	false	P	1000.0	2100	1345.0	07-Mar-2023 08:32:19	false
BLEUZ	LGECY	28-055591	IFPA	TREE	N31° 17' 50.5800"	W089° 48' 13.6900"	345.0000	0.0000	345.0000	1A (+20/+3)	false	P	1000.0	2100	1345.0	07-Mar-2023 08:32:19	false
BLEUZ	LGECY	28-055521	IFPA	TREE	N31° 18' 24.0700"	W089° 47' 53.3600"	345.0000	0.0000	345.0000	1A (+20/+3)	false	P	1000.0	2100	1345.0	07-Mar-2023 08:32:19	false
BLEUZ	LGECY	28-056268	IFPA	TREE	N31° 17' 38.1600"	W089° 48' 35.8900"	345.0000	0.0000	345.0000	1A (+20/+3)	false	P	1000.0	2100	1345.0	07-Mar-2023 08:32:19	false
BLEUZ	LGECY	28-056263	IFPA	TREE	N31° 17' 58.1400"	W089° 47' 53.2500"	345.0000	0.0000	345.0000	1A (+20/+3)	false	P	1000.0	2100	1345.0	07-Mar-2023 08:32:19	false
BLEUZ	LGECY	28-056049	IFPA	TREE	N31° 18' 10.6700"	W089° 47' 51.8100"	345.0000	0.0000	345.0000	1A (+20/+3)	false	P	1000.0	2100	1345.0	07-Mar-2023 08:32:19	false
BLEUZ	LGECY	28-028597	IFPA	TREE	N31° 18' 04.5000"	W089° 47' 37.4200"	345.0000	0.0000	345.0000	1A (+20/+3)	false	P	1000.0	2100	1345.0	07-Mar-2023 08:32:19	false
BLEUZ	LGECY	28-056224	IFPA	TREE	N31° 17' 52.8000"	W089° 48' 09.2300"	345.0000	0.0000	345.0000	1A (+20/+3)	false	P	1000.0	2100	1345.0	07-Mar-2023 08:32:19	false
BLEUZ	LGECY	28-055482	IFPA	TREE	N31° 18' 13.1500"	W089° 47' 51.1600"	345.0000	0.0000	345.0000	1A (+20/+3)	false	P	1000.0	2100	1345.0	07-Mar-2023 08:32:19	false
BLEUZ	LGECY	28-056252	IFPA	TREE	N31° 18' 30.5400"	W089° 47' 46.0400"	344.0000	0.0000	344.0000	1A (+20/+3)	false	P	1000.0	2100	1344.0	07-Mar-2023 08:32:19	false
BLEUZ	LGECY	28-056069	IFPA	TREE	N31° 18' 27.5900"	W089° 48' 27.4200"	344.0000	0.0000	344.0000	1A (+20/+3)	false	P	1000.0	2100	1344.0	07-Mar-2023 08:32:19	false
BLEUZ	LGECY	28-055231	IFPA	TREE	N31° 18' 28.4600"	W089° 47' 36.9000"	344.0000	0.0000	344.0000	1A (+20/+3)	false	P	1000.0	2100	1344.0	07-Mar-2023 08:32:19	false
BLEUZ	LGECY	28-056226	IFPA	TREE	N31° 18' 31.3100"	W089° 47' 39.2500"	343.0000	0.0000	343.0000	1A (+20/+3)	false	P	1000.0	2100	1343.0	07-Mar-2023 08:32:19	false
BLEUZ	LGECY	28-056220	IFPA	TREE	N31° 18' 07.7500"	W089° 47' 44.2000"	343.0000	0.0000	343.0000	1A (+20/+3)	false	P	1000.0	2100	1343.0	07-Mar-2023 08:32:19	false
BLEUZ	LGECY	28-055232	IFPA	TREE	N31° 18' 22.9800"	W089° 48' 30.5800"	343.0000	0.0000	343.0000	1A (+20/+3)	false	P	1000.0	2100	1343.0	07-Mar-2023 08:32:19	false
BLEUZ	LGECY	28-055254	IFPA	TREE	N31° 18' 23.9600"	W089° 48' 35.3500"	343.0000	0.0000	343.0000	1A (+20/+3)	false	P	1000.0	2100	1343.0	07-Mar-2023 08:32:19	false
BLEUZ	LGECY	28-055383	IFPA	TREE	N31° 17' 57.0500"	W089° 48' 23.2800"	343.0000	0.0000	343.0000	1A (+20/+3)	false	P	1000.0	2100	1343.0	07-Mar-2023 08:32:19	false
BLEUZ	LGECY	28-055795	IFPA	TREE	N31° 18' 25.0800"	W089° 48' 34.2800"	343.0000	0.0000	343.0000	1A (+20/+3)	false	P	1000.0	2100	1343.0	07-Mar-2023 08:32:19	false
BLEUZ	LGECY	28-055846	IFPA	TREE	N31° 18' 13.5300"	W089° 47' 24.7200"	343.0000	0.0000	343.0000	1A (+20/+3)	false	P	1000.0	2100	1343.0	07-Mar-2023 08:32:19	false
BLEUZ	LGECY	28-055265	IFPA	TREE	N31° 17' 56.2600"	W089° 47' 57.9200"	343.0000	0.0000	343.0000	1A (+20/+3)	false	P	1000.0	2100	1343.0	07-Mar-2023 08:32:19	false
BLEUZ	LGECY	28-023927	IFPA	TREE	N31° 18' 24.2200"	W089° 48' 31.3300"	343.0000	0.0000	343.0000	1A (+20/+3)	false	P	1000.0	2100	1343.0	07-Mar-2023 08:32:19	false
BLEUZ	LGECY	28-028599	IFPA	TREE	N31° 18' 05.9200"	W089° 47' 34.0600"	343.0000	0.0000	343.0000	1A (+20/+3)	false	P	1000.0	2100	1343.0	07-Mar-2023 08:32:19	false
BLEUZ	LGECY	28-027007	IFPA	TREE	N31° 17' 39.1700"	W089° 48' 22.8300"	343.0000	0.0000	343.0000	1A (+20/+3)	false	P	1000.0	2100	1343.0	07-Mar-2023 08:32:19	false
BLEUZ	LGECY	28-056100	IFPA	TREE	N31° 18' 19.9100"	W089° 48' 37.8100"	343.0000	0.0000	343.0000	1A (+20/+3)	false	P	1000.0	2100	1343.0	07-Mar-2023 08:32:19	false

TRSSH (RNAV)

BLEUZ	LGECY	28-044499	IFPA	TREE	N31° 17' 58.9200"	W089° 47' 44.7000"	343.0000	0.0000	343.0000	1A (+20/+3)	false	P	1000.0	2100	1343.0	07-Mar-2023 08:32:19	false
BLEUZ	LGECY	28-028823	IFPA	TREE	N31° 18' 23.7600"	W089° 47' 42.6200"	343.0000	0.0000	343.0000	1A (+20/+3)	false	P	1000.0	2100	1343.0	07-Mar-2023 08:32:19	false
BLEUZ	LGECY	28-055704	IFPA	ELECTRI CAL_SYS TEM	N31° 18' 28.5400"	W089° 47' 49.4800"	343.0000	60.0000	343.0000	1A (+20/+3)	false	P	1000.0	2100	1343.0	07-Mar-2023 08:32:19	true
BLEUZ	LGECY	28-055275	IFPA	TREE	N31° 18' 32.3900"	W089° 47' 31.9500"	343.0000	0.0000	343.0000	1A (+20/+3)	false	P	1000.0	2100	1343.0	07-Mar-2023 08:32:19	false
BLEUZ	LGECY	28-056404	IFPA	TREE	N31° 18' 29.3400"	W089° 47' 46.3700"	342.0000	0.0000	342.0000	1A (+20/+3)	false	P	1000.0	2100	1342.0	07-Mar-2023 08:32:19	false
BLEUZ	LGECY	28-027556	IFPA	TREE	N31° 17' 27.4100"	W089° 48' 33.6100"	342.0000	0.0000	342.0000	1A (+20/+3)	false	P	1000.0	2100	1342.0	07-Mar-2023 08:32:19	false
BLEUZ	LGECY	28-056392	IFPA	TREE	N31° 17' 46.3600"	W089° 48' 17.3700"	342.0000	0.0000	342.0000	1A (+20/+3)	false	P	1000.0	2100	1342.0	07-Mar-2023 08:32:19	false
BLEUZ	LGECY	28-028648	IFPA	TREE	N31° 17' 55.9000"	W089° 47' 47.0100"	342.0000	0.0000	342.0000	1A (+20/+3)	false	P	1000.0	2100	1342.0	07-Mar-2023 08:32:19	false
BLEUZ	LGECY	28-056322	IFPA	TREE	N31° 18' 09.7200"	W089° 47' 59.6300"	342.0000	0.0000	342.0000	1A (+20/+3)	false	P	1000.0	2100	1342.0	07-Mar-2023 08:32:19	false
BLEUZ	LGECY	28-027535	IFPA	TREE	N31° 18' 05.1900"	W089° 49' 09.1700"	342.0000	0.0000	342.0000	1A (+20/+3)	false	P	1000.0	2100	1342.0	07-Mar-2023 08:32:20	false
BLEUZ	LGECY	28-028674	IFPA	TREE	N31° 16' 45.0900"	W089° 47' 37.8900"	342.0000	0.0000	342.0000	1B (+20/+10)	false	P	1000.0	2100	1342.0	07-Mar-2023 08:32:19	false
BLEUZ	LGECY	28-027648	IFPA	TREE	N31° 18' 05.3500"	W089° 47' 32.3900"	342.0000	0.0000	342.0000	1A (+20/+3)	false	P	1000.0	2100	1342.0	07-Mar-2023 08:32:19	false
BLEUZ	LGECY	28-055583	IFPA	TREE	N31° 18' 01.0200"	W089° 47' 50.9500"	342.0000	0.0000	342.0000	1A (+20/+3)	false	P	1000.0	2100	1342.0	07-Mar-2023 08:32:19	false
BLEUZ	LGECY	28-056025	IFPA	TREE	N31° 17' 42.0500"	W089° 48' 35.7800"	342.0000	0.0000	342.0000	1A (+20/+3)	false	P	1000.0	2100	1342.0	07-Mar-2023 08:32:19	false
BLEUZ	LGECY	28-055576	IFPA	TREE	N31° 17' 49.4100"	W089° 48' 11.6100"	342.0000	0.0000	342.0000	1A (+20/+3)	false	P	1000.0	2100	1342.0	07-Mar-2023 08:32:19	false
BLEUZ	LGECY	28-028596	IFPA	TREE	N31° 18' 05.8300"	W089° 47' 37.5500"	341.0000	0.0000	341.0000	1A (+20/+3)	false	P	1000.0	2100	1341.0	07-Mar-2023 08:32:19	false
BLEUZ	LGECY	28-055272	IFPA	TREE	N31° 18' 12.3100"	W089° 47' 24.2500"	341.0000	0.0000	341.0000	1A (+20/+3)	false	P	1000.0	2100	1341.0	07-Mar-2023 08:32:19	false
BLEUZ	LGECY	28-056328	IFPA	TREE	N31° 18' 03.0700"	W089° 47' 40.4400"	341.0000	0.0000	341.0000	1A (+20/+3)	false	P	1000.0	2100	1341.0	07-Mar-2023 08:32:19	false
BLEUZ	LGECY	28-028650	IFPA	TREE	N31° 17' 59.0400"	W089° 47' 49.8000"	341.0000	0.0000	341.0000	1A (+20/+3)	false	P	1000.0	2100	1341.0	07-Mar-2023 08:32:19	false
BLEUZ	LGECY	28-055699	IFPA	TREE	N31° 18' 30.8400"	W089° 47' 32.6300"	341.0000	0.0000	341.0000	1A (+20/+3)	false	P	1000.0	2100	1341.0	07-Mar-2023 08:32:19	false
BLEUZ	LGECY	28-055853	IFPA	TREE	N31° 18' 29.5400"	W089° 47' 32.7100"	341.0000	0.0000	341.0000	1A (+20/+3)	false	P	1000.0	2100	1341.0	07-Mar-2023 08:32:19	false
BLEUZ	LGECY	28-044590	IFPA	TREE	N31° 17' 55.8700"	W089° 47' 50.3900"	341.0000	0.0000	341.0000	1A (+20/+3)	false	P	1000.0	2100	1341.0	07-Mar-2023 08:32:19	false
BLEUZ	LGECY	28-055386	IFPA	ELECTRI CAL_SYS TEM	N31° 18' 26.9700"	W089° 47' 48.0000"	341.0000	54.0000	341.0000	1A (+20/+3)	false	P	1000.0	2100	1341.0	07-Mar-2023 08:32:19	true
BLEUZ	LGECY	28-055837	IFPA	TREE	N31° 18' 20.9600"	W089° 48' 34.4500"	341.0000	0.0000	341.0000	1A (+20/+3)	false	P	1000.0	2100	1341.0	07-Mar-2023 08:32:19	false
BLEUZ	LGECY	28-055239	IFPA	TREE	N31° 18' 26.2600"	W089° 47' 52.1200"	341.0000	0.0000	341.0000	1A (+20/+3)	false	P	1000.0	2100	1341.0	07-Mar-2023 08:32:19	false
BLEUZ	LGECY	28-056287	IFPA	TREE	N31° 18' 30.1000"	W089° 47' 39.9500"	340.0000	0.0000	340.0000	1A (+20/+3)	false	P	1000.0	2100	1340.0	07-Mar-2023 08:32:19	false

TRSSH (RNAV)

BLEUZ	LGECY	28-027140	IFPA	TREE	N31° 18' 29.6100"	W089° 47' 40.0300"	340.0000	0.0000	340.0000	1A (+20/+3)	false	P	1000.0	2100	1340.0	07-Mar-2023 08:32:19	false
BLEUZ	LGECY	28-055503	IFPA	TREE	N31° 18' 24.2600"	W089° 48' 28.8900"	340.0000	0.0000	340.0000	1A (+20/+3)	false	P	1000.0	2100	1340.0	07-Mar-2023 08:32:19	false
BLEUZ	LGECY	28-027228	IFPA	TREE	N31° 17' 45.7900"	W089° 48' 38.8700"	340.0000	0.0000	340.0000	1A (+20/+3)	false	P	1000.0	2100	1340.0	07-Mar-2023 08:32:19	false
BLEUZ	LGECY	28-055592	IFPA	TREE	N31° 18' 29.4500"	W089° 47' 34.3200"	340.0000	0.0000	340.0000	1A (+20/+3)	false	P	1000.0	2100	1340.0	07-Mar-2023 08:32:19	false
BLEUZ	LGECY	28-055292	IFPA	TREE	N31° 18' 18.2500"	W089° 47' 53.4500"	340.0000	0.0000	340.0000	1A (+20/+3)	false	P	1000.0	2100	1340.0	07-Mar-2023 08:32:19	false
BLEUZ	LGECY	28-055179	IFPA	TREE	N31° 18' 26.1900"	W089° 47' 54.3700"	340.0000	0.0000	340.0000	1A (+20/+3)	false	P	1000.0	2100	1340.0	07-Mar-2023 08:32:19	false
BLEUZ	LGECY	28-055249	IFPA	TREE	N31° 17' 58.1300"	W089° 49' 09.5400"	340.0000	0.0000	340.0000	1A (+20/+3)	false	P	1000.0	2100	1340.0	07-Mar-2023 08:32:20	false
BLEUZ	LGECY	28-055773	IFPA	TREE	N31° 18' 25.0400"	W089° 47' 51.0900"	340.0000	0.0000	340.0000	1A (+20/+3)	false	P	1000.0	2100	1340.0	07-Mar-2023 08:32:19	false
BLEUZ	LGECY	28-027638	IFPA	TREE	N31° 18' 04.4600"	W089° 47' 44.9200"	340.0000	0.0000	340.0000	1A (+20/+3)	false	P	1000.0	2100	1340.0	07-Mar-2023 08:32:19	false
BLEUZ	LGECY	28-055702	IFPA	TREE	N31° 18' 10.0000"	W089° 47' 55.7000"	340.0000	0.0000	340.0000	1A (+20/+3)	false	P	1000.0	2100	1340.0	07-Mar-2023 08:32:19	false
BLEUZ	LGECY	28-028848	IFPA	TREE	N31° 18' 22.7300"	W089° 47' 51.4700"	340.0000	0.0000	340.0000	1A (+20/+3)	false	P	1000.0	2100	1340.0	07-Mar-2023 08:32:19	false
BLEUZ	LGECY	28-056299	IFPA	TREE	N31° 17' 59.0500"	W089° 47' 51.6500"	340.0000	0.0000	340.0000	1A (+20/+3)	false	P	1000.0	2100	1340.0	07-Mar-2023 08:32:19	false
BLEUZ	LGECY	28-055340	IFPA	TREE	N31° 18' 29.7200"	W089° 47' 33.8400"	339.0000	0.0000	339.0000	1A (+20/+3)	false	P	1000.0	2100	1339.0	07-Mar-2023 08:32:19	false
BLEUZ	LGECY	28-056119	IFPA	TREE	N31° 18' 00.6200"	W089° 49' 12.9300"	339.0000	0.0000	339.0000	1A (+20/+3)	false	P	1000.0	2100	1339.0	07-Mar-2023 08:32:20	false
BLEUZ	LGECY	28-055618	IFPA	TREE	N31° 17' 19.8700"	W089° 49' 08.2600"	339.0000	0.0000	339.0000	1A (+20/+3)	false	P	1000.0	2100	1339.0	07-Mar-2023 08:32:20	false
BLEUZ	LGECY	28-023878	IFPA	TREE	N31° 17' 55.7600"	W089° 47' 55.5100"	339.0000	0.0000	339.0000	1A (+20/+3)	false	P	1000.0	2100	1339.0	07-Mar-2023 08:32:19	false
BLEUZ	LGECY	28-055470	IFPA	TREE	N31° 18' 29.2500"	W089° 47' 34.7500"	339.0000	0.0000	339.0000	1A (+20/+3)	false	P	1000.0	2100	1339.0	07-Mar-2023 08:32:19	false
BLEUZ	LGECY	28-055892	IFPA	TREE	N31° 18' 29.9600"	W089° 47' 32.8900"	339.0000	0.0000	339.0000	1A (+20/+3)	false	P	1000.0	2100	1339.0	07-Mar-2023 08:32:19	false
BLEUZ	LGECY	28-028678	IFPA	TREE	N31° 17' 31.8000"	W089° 48' 28.8700"	339.0000	0.0000	339.0000	1A (+20/+3)	false	P	1000.0	2100	1339.0	07-Mar-2023 08:32:19	false
BLEUZ	LGECY	28-055158	IFPA	TREE	N31° 18' 21.9000"	W089° 48' 32.5900"	339.0000	0.0000	339.0000	1A (+20/+3)	false	P	1000.0	2100	1339.0	07-Mar-2023 08:32:19	false
BLEUZ	LGECY	28-056383	IFPA	TREE	N31° 18' 07.3000"	W089° 47' 54.4000"	339.0000	0.0000	339.0000	1A (+20/+3)	false	P	1000.0	2100	1339.0	07-Mar-2023 08:32:19	false
BLEUZ	LGECY	28-023865	IFPA	TREE	N31° 17' 56.4600"	W089° 47' 52.5900"	339.0000	0.0000	339.0000	1A (+20/+3)	false	P	1000.0	2100	1339.0	07-Mar-2023 08:32:19	false
BLEUZ	LGECY	28-055314	IFPA	TREE	N31° 18' 30.9300"	W089° 47' 34.0300"	339.0000	0.0000	339.0000	1A (+20/+3)	false	P	1000.0	2100	1339.0	07-Mar-2023 08:32:19	false
BLEUZ	LGECY	28-055744	IFPA	TREE	N31° 17' 20.5300"	W089° 49' 07.1300"	339.0000	0.0000	339.0000	1A (+20/+3)	false	P	1000.0	2100	1339.0	07-Mar-2023 08:32:20	false
BLEUZ	LGECY	28-055838	IFPA	TREE	N31° 18' 29.4800"	W089° 47' 33.9400"	339.0000	0.0000	339.0000	1A (+20/+3)	false	P	1000.0	2100	1339.0	07-Mar-2023 08:32:19	false
BLEUZ	LGECY	28-056364	IFPA	WATER_TOWER	N31° 16' 32.2200"	W089° 51' 01.3400"	339.0000	189.0000	339.0000	1A (+20/+3)	false	P	1000.0	2100	1339.0	07-Mar-2023 08:32:20	true

TRSSH (RNAV)

BLEUZ	LGECY	28-023965	IFPA	TREE	N31° 17' 51.0700"	W089° 48' 12.3400"	339.0000	0.0000	339.0000	1A (+20/+3)	false	P	1000.0	2100	1339.0	07-Mar-2023 08:32:19	false
BLEUZ	LGECY	28-056205	IFPA	TREE	N31° 18' 23.9800"	W089° 47' 48.6800"	339.0000	0.0000	339.0000	1A (+20/+3)	false	P	1000.0	2100	1339.0	07-Mar-2023 08:32:19	false
BLEUZ	LGECY	28-055429	IFPA	TREE	N31° 18' 28.1000"	W089° 47' 47.6400"	338.0000	0.0000	338.0000	1A (+20/+3)	false	P	1000.0	2100	1338.0	07-Mar-2023 08:32:19	false
BLEUZ	LGECY	28-055544	IFPA	TREE	N31° 17' 44.7900"	W089° 49' 31.3400"	338.0000	0.0000	338.0000	1A (+20/+3)	false	P	1000.0	2100	1338.0	07-Mar-2023 08:32:20	false
BLEUZ	LGECY	28-055765	IFPA	TREE	N31° 18' 12.3300"	W089° 48' 25.6400"	338.0000	0.0000	338.0000	1A (+20/+3)	false	P	1000.0	2100	1338.0	07-Mar-2023 08:32:19	false
BLEUZ	LGECY	28-056215	IFPA	TREE	N31° 17' 44.4700"	W089° 48' 17.8700"	338.0000	0.0000	338.0000	1A (+20/+3)	false	P	1000.0	2100	1338.0	07-Mar-2023 08:32:19	false
BLEUZ	LGECY	28-055268	IFPA	TREE	N31° 18' 29.4000"	W089° 47' 34.5500"	338.0000	0.0000	338.0000	1A (+20/+3)	false	P	1000.0	2100	1338.0	07-Mar-2023 08:32:19	false
BLEUZ	LGECY	28-055091	IFPA	TREE	N31° 18' 19.1800"	W089° 48' 24.0700"	338.0000	0.0000	338.0000	1A (+20/+3)	false	P	1000.0	2100	1338.0	07-Mar-2023 08:32:19	false
BLEUZ	LGECY	28-055586	IFPA	TREE	N31° 18' 29.2900"	W089° 47' 34.0900"	338.0000	0.0000	338.0000	1A (+20/+3)	false	P	1000.0	2100	1338.0	07-Mar-2023 08:32:19	false
BLEUZ	LGECY	28-055112	IFPA	TREE	N31° 18' 18.0100"	W089° 48' 37.1300"	338.0000	0.0000	338.0000	1A (+20/+3)	false	P	1000.0	2100	1338.0	07-Mar-2023 08:32:19	false
BLEUZ	LGECY	28-055605	IFPA	TREE	N31° 17' 59.5000"	W089° 48' 19.4000"	338.0000	0.0000	338.0000	1A (+20/+3)	false	P	1000.0	2100	1338.0	07-Mar-2023 08:32:19	false
BLEUZ	LGECY	28-056232	IFPA	TREE	N31° 18' 01.7100"	W089° 47' 45.4300"	338.0000	0.0000	338.0000	1A (+20/+3)	false	P	1000.0	2100	1338.0	07-Mar-2023 08:32:19	false
BLEUZ	LGECY	28-056362	IFPA	TREE	N31° 18' 01.2700"	W089° 47' 41.6900"	338.0000	0.0000	338.0000	1A (+20/+3)	false	P	1000.0	2100	1338.0	07-Mar-2023 08:32:19	false
BLEUZ	LGECY	28-055462	IFPA	TREE	N31° 17' 55.0800"	W089° 48' 25.8900"	338.0000	0.0000	338.0000	1A (+20/+3)	false	P	1000.0	2100	1338.0	07-Mar-2023 08:32:19	false
BLEUZ	LGECY	28-056187	IFPA	TREE	N31° 18' 10.9100"	W089° 47' 49.6300"	338.0000	0.0000	338.0000	1A (+20/+3)	false	P	1000.0	2100	1338.0	07-Mar-2023 08:32:19	false
BLEUZ	LGECY	28-056419	IFPA	TREE	N31° 18' 01.1200"	W089° 49' 11.1400"	338.0000	0.0000	338.0000	1A (+20/+3)	false	P	1000.0	2100	1338.0	07-Mar-2023 08:32:20	false
BLEUZ	LGECY	28-055454	IFPA	TREE	N31° 18' 05.8400"	W089° 47' 43.2200"	338.0000	0.0000	338.0000	1A (+20/+3)	false	P	1000.0	2100	1338.0	07-Mar-2023 08:32:19	false
BLEUZ	LGECY	28-055247	IFPA	TREE	N31° 18' 09.8300"	W089° 48' 23.9500"	338.0000	0.0000	338.0000	1A (+20/+3)	false	P	1000.0	2100	1338.0	07-Mar-2023 08:32:19	false
BLEUZ	LGECY	28-055042	IFPA	TREE	N31° 18' 09.3000"	W089° 47' 50.6600"	338.0000	0.0000	338.0000	1A (+20/+3)	false	P	1000.0	2100	1338.0	07-Mar-2023 08:32:19	false
BLEUZ	LGECY	28-056120	IFPA	TREE	N31° 18' 28.0900"	W089° 47' 35.9300"	337.0000	0.0000	337.0000	1A (+20/+3)	false	P	1000.0	2100	1337.0	07-Mar-2023 08:32:19	false
BLEUZ	LGECY	28-055263	IFPA	TREE	N31° 18' 28.5400"	W089° 47' 40.5800"	337.0000	0.0000	337.0000	1A (+20/+3)	false	P	1000.0	2100	1337.0	07-Mar-2023 08:32:19	false
BLEUZ	LGECY	28-027290	IFPA	TREE	N31° 17' 27.3900"	W089° 49' 04.0300"	337.0000	0.0000	337.0000	1A (+20/+3)	false	P	1000.0	2100	1337.0	07-Mar-2023 08:32:20	false
BLEUZ	LGECY	28-027384	IFPA	TREE	N31° 17' 40.4600"	W089° 48' 35.7100"	337.0000	0.0000	337.0000	1A (+20/+3)	false	P	1000.0	2100	1337.0	07-Mar-2023 08:32:19	false
BLEUZ	LGECY	28-055121	IFPA	TREE	N31° 18' 23.0900"	W089° 48' 37.6100"	337.0000	0.0000	337.0000	1A (+20/+3)	false	P	1000.0	2100	1337.0	07-Mar-2023 08:32:19	false
BLEUZ	LGECY	28-056075	IFPA	TRANSMISSION_LINE	N31° 18' 27.2200"	W089° 47' 49.0600"	337.0000	46.0000	337.0000	1A (+20/+3)	false	P	1000.0	2100	1337.0	07-Mar-2023 08:32:19	true
BLEUZ	LGECY	28-055689	IFPA	TREE	N31° 17' 39.3400"	W089° 48' 34.2200"	337.0000	0.0000	337.0000	1A (+20/+3)	false	P	1000.0	2100	1337.0	07-Mar-2023 08:32:19	false

TRSSH (RNAV)

BLEUZ	LGECY	28-055516	IFPA	TREE	N31° 17' 55.7700"	W089° 48' 24.5500"	337.0000	0.0000	337.0000	1A (+20/+3)	false	P	1000.0	2100	1337.0	07-Mar-2023 08:32:19	false
BLEUZ	LGECY	28-055635	IFPA	TREE	N31° 18' 19.6400"	W089° 48' 36.2600"	337.0000	0.0000	337.0000	1A (+20/+3)	false	P	1000.0	2100	1337.0	07-Mar-2023 08:32:19	false
BLEUZ	LGECY	28-055330	IFPA	TREE	N31° 18' 26.8100"	W089° 47' 46.7500"	337.0000	0.0000	337.0000	1A (+20/+3)	false	P	1000.0	2100	1337.0	07-Mar-2023 08:32:19	false
BLEUZ	LGECY	28-028682	IFPA	TREE	N31° 17' 58.4500"	W089° 47' 51.4700"	337.0000	0.0000	337.0000	1A (+20/+3)	false	P	1000.0	2100	1337.0	07-Mar-2023 08:32:19	false
BLEUZ	LGECY	28-055252	IFPA	TREE	N31° 18' 19.7000"	W089° 47' 52.7500"	337.0000	0.0000	337.0000	1A (+20/+3)	false	P	1000.0	2100	1337.0	07-Mar-2023 08:32:19	false
BLEUZ	LGECY	28-056126	IFPA	TREE	N31° 18' 08.7300"	W089° 47' 48.9600"	337.0000	0.0000	337.0000	1A (+20/+3)	false	P	1000.0	2100	1337.0	07-Mar-2023 08:32:19	false
BLEUZ	LGECY	28-028595	IFPA	TREE	N31° 18' 02.9800"	W089° 47' 38.5600"	337.0000	0.0000	337.0000	1A (+20/+3)	false	P	1000.0	2100	1337.0	07-Mar-2023 08:32:19	false
BLEUZ	LGECY	28-044589	IFPA	TREE	N31° 18' 03.9400"	W089° 47' 49.5900"	337.0000	0.0000	337.0000	1A (+20/+3)	false	P	1000.0	2100	1337.0	07-Mar-2023 08:32:19	false
BLEUZ	LGECY	28-056466	IFPA	TREE	N31° 18' 29.1900"	W089° 47' 34.5000"	337.0000	0.0000	337.0000	1A (+20/+3)	false	P	1000.0	2100	1337.0	07-Mar-2023 08:32:19	false
BLEUZ	LGECY	28-055321	IFPA	TREE	N31° 17' 48.7300"	W089° 49' 25.2900"	337.0000	0.0000	337.0000	1A (+20/+3)	false	P	1000.0	2100	1337.0	07-Mar-2023 08:32:20	false
BLEUZ	LGECY	28-055195	IFPA	TREE	N31° 18' 21.5000"	W089° 47' 59.3900"	337.0000	0.0000	337.0000	1A (+20/+3)	false	P	1000.0	2100	1337.0	07-Mar-2023 08:32:19	false
BLEUZ	LGECY	28-055746	IFPA	TREE	N31° 18' 21.6300"	W089° 48' 37.4300"	337.0000	0.0000	337.0000	1A (+20/+3)	false	P	1000.0	2100	1337.0	07-Mar-2023 08:32:19	false
BLEUZ	LGECY	28-056424	IFPA	TREE	N31° 18' 00.0100"	W089° 48' 17.7000"	337.0000	0.0000	337.0000	1A (+20/+3)	false	P	1000.0	2100	1337.0	07-Mar-2023 08:32:19	false
BLEUZ	LGECY	28-056378	IFPA	TREE	N31° 18' 24.2400"	W089° 47' 47.9100"	337.0000	0.0000	337.0000	1A (+20/+3)	false	P	1000.0	2100	1337.0	07-Mar-2023 08:32:19	false
BLEUZ	LGECY	28-055730	IFPA	TREE	N31° 18' 09.6100"	W089° 48' 28.6700"	337.0000	0.0000	337.0000	1A (+20/+3)	false	P	1000.0	2100	1337.0	07-Mar-2023 08:32:19	false
BLEUZ	LGECY	28-055058	IFPA	TREE	N31° 18' 06.1700"	W089° 47' 47.8900"	337.0000	0.0000	337.0000	1A (+20/+3)	false	P	1000.0	2100	1337.0	07-Mar-2023 08:32:19	false
BLEUZ	LGECY	28-055579	IFPA	TREE	N31° 18' 26.3700"	W089° 47' 42.2700"	336.0000	0.0000	336.0000	1A (+20/+3)	false	P	1000.0	2100	1336.0	07-Mar-2023 08:32:19	false
BLEUZ	LGECY	28-055612	IFPA	TREE	N31° 18' 15.5700"	W089° 47' 54.3000"	336.0000	0.0000	336.0000	1A (+20/+3)	false	P	1000.0	2100	1336.0	07-Mar-2023 08:32:19	false
BLEUZ	LGECY	28-055914	IFPA	TREE	N31° 17' 47.6200"	W089° 48' 36.5000"	336.0000	0.0000	336.0000	1A (+20/+3)	false	P	1000.0	2100	1336.0	07-Mar-2023 08:32:19	false
BLEUZ	LGECY	28-056259	IFPA	TREE	N31° 18' 29.6500"	W089° 47' 35.7000"	336.0000	0.0000	336.0000	1A (+20/+3)	false	P	1000.0	2100	1336.0	07-Mar-2023 08:32:19	false
BLEUZ	LGECY	28-055726	IFPA	TREE	N31° 18' 09.6800"	W089° 47' 53.8000"	336.0000	0.0000	336.0000	1A (+20/+3)	false	P	1000.0	2100	1336.0	07-Mar-2023 08:32:19	false
BLEUZ	LGECY	28-056273	IFPA	TREE	N31° 17' 01.9400"	W089° 48' 42.7900"	336.0000	0.0000	336.0000	1B (+20/+10)	false	P	1000.0	2100	1336.0	07-Mar-2023 08:32:20	false
BLEUZ	LGECY	28-056142	IFPA	TREE	N31° 18' 08.4100"	W089° 47' 47.3900"	336.0000	0.0000	336.0000	1A (+20/+3)	false	P	1000.0	2100	1336.0	07-Mar-2023 08:32:19	false
BLEUZ	LGECY	28-056054	IFPA	TREE	N31° 18' 34.3000"	W089° 47' 41.5200"	336.0000	0.0000	336.0000	1A (+20/+3)	false	P	1000.0	2100	1336.0	07-Mar-2023 08:32:19	false
BLEUZ	LGECY	28-055554	IFPA	TREE	N31° 17' 45.2300"	W089° 48' 16.4800"	336.0000	0.0000	336.0000	1A (+20/+3)	false	P	1000.0	2100	1336.0	07-Mar-2023 08:32:19	false
BLEUZ	LGECY	28-055359	IFPA	TREE	N31° 18' 28.6900"	W089° 47' 36.9000"	336.0000	0.0000	336.0000	1A (+20/+3)	false	P	1000.0	2100	1336.0	07-Mar-2023 08:32:19	false

TRSSH (RNAV)

BLEUZ	LGECY	28-028835	IFPA	TREE	N31° 17' 56.6200"	W089° 49' 11.5600"	336.0000	0.0000	336.0000	1A (+20/+3)	false	P	1000.0	2100	1336.0	07-Mar-2023 08:32:20	false
BLEUZ	LGECY	28-055922	IFPA	TREE	N31° 17' 58.9000"	W089° 48' 21.3800"	336.0000	0.0000	336.0000	1A (+20/+3)	false	P	1000.0	2100	1336.0	07-Mar-2023 08:32:19	false
BLEUZ	LGECY	28-055679	IFPA	TREE	N31° 18' 29.3100"	W089° 47' 36.0200"	336.0000	0.0000	336.0000	1A (+20/+3)	false	P	1000.0	2100	1336.0	07-Mar-2023 08:32:19	false
BLEUZ	LGECY	28-055100	IFPA	TREE	N31° 18' 27.3500"	W089° 47' 36.8600"	336.0000	0.0000	336.0000	1A (+20/+3)	false	P	1000.0	2100	1336.0	07-Mar-2023 08:32:19	false
BLEUZ	LGECY	28-056216	IFPA	TREE	N31° 18' 28.8700"	W089° 47' 37.0900"	336.0000	0.0000	336.0000	1A (+20/+3)	false	P	1000.0	2100	1336.0	07-Mar-2023 08:32:19	false
BLEUZ	LGECY	28-055944	IFPA	TREE	N31° 18' 24.2000"	W089° 47' 49.0300"	336.0000	0.0000	336.0000	1A (+20/+3)	false	P	1000.0	2100	1336.0	07-Mar-2023 08:32:19	false
BLEUZ	LGECY	28-055906	IFPA	TREE	N31° 18' 29.9000"	W089° 47' 35.6500"	336.0000	0.0000	336.0000	1A (+20/+3)	false	P	1000.0	2100	1336.0	07-Mar-2023 08:32:19	false
BLEUZ	LGECY	28-055301	IFPA	TREE	N31° 18' 12.6500"	W089° 47' 53.0000"	336.0000	0.0000	336.0000	1A (+20/+3)	false	P	1000.0	2100	1336.0	07-Mar-2023 08:32:19	false
BLEUZ	LGECY	28-055154	IFPA	TREE	N31° 18' 28.7300"	W089° 47' 36.4800"	336.0000	0.0000	336.0000	1A (+20/+3)	false	P	1000.0	2100	1336.0	07-Mar-2023 08:32:19	false
BLEUZ	LGECY	28-055720	IFPA	TREE	N31° 18' 08.0100"	W089° 47' 51.8700"	336.0000	0.0000	336.0000	1A (+20/+3)	false	P	1000.0	2100	1336.0	07-Mar-2023 08:32:19	false
BLEUZ	LGECY	28-055546	IFPA	TREE	N31° 17' 59.6500"	W089° 49' 14.3900"	336.0000	0.0000	336.0000	1A (+20/+3)	false	P	1000.0	2100	1336.0	07-Mar-2023 08:32:20	false
BLEUZ	LGECY	28-055258	IFPA	TREE	N31° 18' 11.4300"	W089° 48' 27.9500"	335.0000	0.0000	335.0000	1A (+20/+3)	false	P	1000.0	2100	1335.0	07-Mar-2023 08:32:19	false
BLEUZ	LGECY	28-055156	IFPA	TREE	N31° 18' 19.8100"	W089° 47' 55.5800"	335.0000	0.0000	335.0000	1A (+20/+3)	false	P	1000.0	2100	1335.0	07-Mar-2023 08:32:19	false
BLEUZ	LGECY	28-055624	IFPA	TREE	N31° 17' 58.2700"	W089° 48' 18.3100"	335.0000	0.0000	335.0000	1A (+20/+3)	false	P	1000.0	2100	1335.0	07-Mar-2023 08:32:19	false
BLEUZ	LGECY	28-055277	IFPA	TREE	N31° 18' 20.6300"	W089° 47' 49.4200"	335.0000	0.0000	335.0000	1A (+20/+3)	false	P	1000.0	2100	1335.0	07-Mar-2023 08:32:19	false
BLEUZ	LGECY	28-055194	IFPA	TREE	N31° 18' 28.3400"	W089° 47' 37.2800"	335.0000	0.0000	335.0000	1A (+20/+3)	false	P	1000.0	2100	1335.0	07-Mar-2023 08:32:19	false
BLEUZ	LGECY	28-056308	IFPA	TREE	N31° 17' 57.9300"	W089° 49' 13.2100"	335.0000	0.0000	335.0000	1A (+20/+3)	false	P	1000.0	2100	1335.0	07-Mar-2023 08:32:20	false
BLEUZ	LGECY	28-055487	IFPA	TREE	N31° 18' 00.1200"	W089° 49' 09.1200"	335.0000	0.0000	335.0000	1A (+20/+3)	false	P	1000.0	2100	1335.0	07-Mar-2023 08:32:20	false
BLEUZ	LGECY	28-055437	IFPA	TREE	N31° 18' 18.5600"	W089° 48' 39.0100"	335.0000	0.0000	335.0000	1A (+20/+3)	false	P	1000.0	2100	1335.0	07-Mar-2023 08:32:19	false
BLEUZ	LGECY	28-056175	IFPA	ELECTRI CAL_SYS TEM	N31° 18' 26.2500"	W089° 47' 47.3200"	335.0000	54.0000	335.0000	1A (+20/+3)	false	P	1000.0	2100	1335.0	07-Mar-2023 08:32:19	true
BLEUZ	LGECY	28-055905	IFPA	TREE	N31° 17' 57.5600"	W089° 49' 15.8200"	335.0000	0.0000	335.0000	1A (+20/+3)	false	P	1000.0	2100	1335.0	07-Mar-2023 08:32:20	false
BLEUZ	LGECY	28-055855	IFPA	TREE	N31° 17' 43.7000"	W089° 49' 20.5400"	335.0000	0.0000	335.0000	1A (+20/+3)	false	P	1000.0	2100	1335.0	07-Mar-2023 08:32:20	false
BLEUZ	LGECY	28-055540	IFPA	TREE	N31° 18' 26.7700"	W089° 47' 42.0200"	335.0000	0.0000	335.0000	1A (+20/+3)	false	P	1000.0	2100	1335.0	07-Mar-2023 08:32:19	false
BLEUZ	LGECY	28-055411	IFPA	TREE	N31° 18' 17.5700"	W089° 47' 55.6100"	335.0000	0.0000	335.0000	1A (+20/+3)	false	P	1000.0	2100	1335.0	07-Mar-2023 08:32:19	false
BLEUZ	LGECY	28-028677	IFPA	TREE	N31° 17' 29.9700"	W089° 48' 32.7700"	335.0000	0.0000	335.0000	1A (+20/+3)	false	P	1000.0	2100	1335.0	07-Mar-2023 08:32:19	false
BLEUZ	LGECY	28-056360	IFPA	TREE	N31° 18' 06.2900"	W089° 47' 51.8900"	335.0000	0.0000	335.0000	1A (+20/+3)	false	P	1000.0	2100	1335.0	07-Mar-2023 08:32:19	false

TRSSH (RNAV)

BLEUZ	LGECY	28-056297	IFPA	TREE	N31° 18' 13.0800"	W089° 47' 26.5400"	335.0000	0.0000	335.0000	1A (+20/+3)	false	P	1000.0	2100	1335.0	07-Mar-2023 08:32:19	false
BLEUZ	LGECY	28-056209	IFPA	TREE	N31° 18' 28.1300"	W089° 48' 25.5800"	335.0000	0.0000	335.0000	1A (+20/+3)	false	P	1000.0	2100	1335.0	07-Mar-2023 08:32:19	false
BLEUZ	LGECY	28-055867	IFPA	TREE	N31° 17' 23.4400"	W089° 49' 07.6700"	335.0000	0.0000	335.0000	1A (+20/+3)	false	P	1000.0	2100	1335.0	07-Mar-2023 08:32:20	false
BLEUZ	LGECY	28-056372	IFPA	TREE	N31° 18' 26.5900"	W089° 48' 26.0900"	335.0000	0.0000	335.0000	1A (+20/+3)	false	P	1000.0	2100	1335.0	07-Mar-2023 08:32:19	false
BLEUZ	LGECY	28-056010	IFPA	TREE	N31° 17' 35.4200"	W089° 48' 43.6000"	335.0000	0.0000	335.0000	1A (+20/+3)	false	P	1000.0	2100	1335.0	07-Mar-2023 08:32:19	false
BLEUZ	LGECY	28-055304	IFPA	TREE	N31° 18' 19.2200"	W089° 48' 33.0700"	335.0000	0.0000	335.0000	1A (+20/+3)	false	P	1000.0	2100	1335.0	07-Mar-2023 08:32:19	false
BLEUZ	LGECY	28-056042	IFPA	TREE	N31° 17' 49.6600"	W089° 48' 08.0100"	335.0000	0.0000	335.0000	1A (+20/+3)	false	P	1000.0	2100	1335.0	07-Mar-2023 08:32:19	false
BLEUZ	LGECY	28-055296	IFPA	TREE	N31° 18' 29.1300"	W089° 47' 37.7000"	334.0000	0.0000	334.0000	1A (+20/+3)	false	P	1000.0	2100	1334.0	07-Mar-2023 08:32:19	false
BLEUZ	LGECY	28-055184	IFPA	TREE	N31° 18' 28.6800"	W089° 47' 37.7700"	334.0000	0.0000	334.0000	1A (+20/+3)	false	P	1000.0	2100	1334.0	07-Mar-2023 08:32:19	false
BLEUZ	LGECY	28-056168	IFPA	TREE	N31° 17' 37.6300"	W089° 49' 27.0000"	334.0000	0.0000	334.0000	1A (+20/+3)	false	P	1000.0	2100	1334.0	07-Mar-2023 08:32:20	false
BLEUZ	LGECY	28-056254	IFPA	TREE	N31° 18' 27.8700"	W089° 47' 36.4100"	334.0000	0.0000	334.0000	1A (+20/+3)	false	P	1000.0	2100	1334.0	07-Mar-2023 08:32:19	false
BLEUZ	LGECY	28-056124	IFPA	TREE	N31° 18' 28.9300"	W089° 47' 44.4300"	334.0000	0.0000	334.0000	1A (+20/+3)	false	P	1000.0	2100	1334.0	07-Mar-2023 08:32:19	false
BLEUZ	LGECY	28-028843	IFPA	TREE	N31° 18' 21.9100"	W089° 47' 56.2800"	334.0000	0.0000	334.0000	1A (+20/+3)	false	P	1000.0	2100	1334.0	07-Mar-2023 08:32:19	false
BLEUZ	LGECY	28-055596	IFPA	TREE	N31° 18' 27.6100"	W089° 47' 37.2600"	334.0000	0.0000	334.0000	1A (+20/+3)	false	P	1000.0	2100	1334.0	07-Mar-2023 08:32:19	false
BLEUZ	LGECY	28-055509	IFPA	TREE	N31° 18' 09.9300"	W089° 48' 26.2000"	334.0000	0.0000	334.0000	1A (+20/+3)	false	P	1000.0	2100	1334.0	07-Mar-2023 08:32:19	false
BLEUZ	LGECY	28-055355	IFPA	TREE	N31° 18' 27.7200"	W089° 47' 37.7300"	334.0000	0.0000	334.0000	1A (+20/+3)	false	P	1000.0	2100	1334.0	07-Mar-2023 08:32:19	false
BLEUZ	LGECY	28-056087	IFPA	TREE	N31° 17' 53.6300"	W089° 48' 23.2400"	334.0000	0.0000	334.0000	1A (+20/+3)	false	P	1000.0	2100	1334.0	07-Mar-2023 08:32:19	false
BLEUZ	LGECY	28-027137	IFPA	TREE	N31° 18' 24.8600"	W089° 47' 41.9800"	334.0000	0.0000	334.0000	1A (+20/+3)	false	P	1000.0	2100	1334.0	07-Mar-2023 08:32:19	false
BLEUZ	LGECY	28-056350	IFPA	TREE	N31° 18' 30.8400"	W089° 47' 40.8500"	334.0000	0.0000	334.0000	1A (+20/+3)	false	P	1000.0	2100	1334.0	07-Mar-2023 08:32:19	false
BLEUZ	LGECY	28-027411	IFPA	TREE	N31° 17' 43.4700"	W089° 49' 27.3700"	334.0000	0.0000	334.0000	1A (+20/+3)	false	P	1000.0	2100	1334.0	07-Mar-2023 08:32:20	false
BLEUZ	LGECY	28-055395	IFPA	TREE	N31° 18' 23.8500"	W089° 47' 58.3800"	334.0000	0.0000	334.0000	1A (+20/+3)	false	P	1000.0	2100	1334.0	07-Mar-2023 08:32:19	false
BLEUZ	LGECY	28-055198	IFPA	TREE	N31° 18' 28.0400"	W089° 47' 37.2100"	334.0000	0.0000	334.0000	1A (+20/+3)	false	P	1000.0	2100	1334.0	07-Mar-2023 08:32:19	false
BLEUZ	LGECY	28-056085	IFPA	TREE	N31° 17' 43.5000"	W089° 48' 32.1500"	334.0000	0.0000	334.0000	1A (+20/+3)	false	P	1000.0	2100	1334.0	07-Mar-2023 08:32:19	false
BLEUZ	LGECY	28-055551	IFPA	TREE	N31° 18' 25.2800"	W089° 48' 26.3600"	334.0000	0.0000	334.0000	1A (+20/+3)	false	P	1000.0	2100	1334.0	07-Mar-2023 08:32:19	false
BLEUZ	LGECY	28-028844	IFPA	TREE	N31° 18' 21.8700"	W089° 47' 55.7200"	334.0000	0.0000	334.0000	1A (+20/+3)	false	P	1000.0	2100	1334.0	07-Mar-2023 08:32:19	false
BLEUZ	LGECY	28-021221	IFPA	TANK	N31° 16' 32.2400"	W089° 51' 01.3300"	334.0000	184.0000	334.0000	1A (+20/+3)	false	P	1000.0	2100	1334.0	07-Mar-2023 08:32:20	true

TRSSH (RNAV)



BLEUZ	LGECY	28-055851	IFPA	TREE	N31° 18' 06.8500"	W089° 47' 48.7800"	334.0000	0.0000	334.0000	1A (+20/+3)	false	P	1000.0	2100	1334.0	07-Mar-2023 08:32:19	false
BLEUZ	LGECY	28-056079	IFPA	TREE	N31° 18' 28.1100"	W089° 47' 37.7700"	334.0000	0.0000	334.0000	1A (+20/+3)	false	P	1000.0	2100	1334.0	07-Mar-2023 08:32:19	false
BLEUZ	LGECY	28-055469	IFPA	TREE	N31° 18' 28.1100"	W089° 47' 37.5000"	334.0000	0.0000	334.0000	1A (+20/+3)	false	P	1000.0	2100	1334.0	07-Mar-2023 08:32:19	false
BLEUZ	LGECY	28-055455	IFPA	TREE	N31° 18' 23.7900"	W089° 47' 49.6500"	334.0000	0.0000	334.0000	1A (+20/+3)	false	P	1000.0	2100	1334.0	07-Mar-2023 08:32:19	false
BLEUZ	LGECY	28-055233	IFPA	TREE	N31° 17' 48.8300"	W089° 48' 34.5600"	334.0000	0.0000	334.0000	1A (+20/+3)	false	P	1000.0	2100	1334.0	07-Mar-2023 08:32:19	false
BLEUZ	LGECY	28-056343	IFPA	TREE	N31° 18' 08.3100"	W089° 48' 00.3900"	334.0000	0.0000	334.0000	1A (+20/+3)	false	P	1000.0	2100	1334.0	07-Mar-2023 08:32:19	false
BLEUZ	LGECY	28-055269	IFPA	TREE	N31° 18' 26.6600"	W089° 47' 38.2100"	334.0000	0.0000	334.0000	1A (+20/+3)	false	P	1000.0	2100	1334.0	07-Mar-2023 08:32:19	false
BLEUZ	LGECY	28-056014	IFPA	TREE	N31° 18' 30.6700"	W089° 47' 39.3300"	334.0000	0.0000	334.0000	1A (+20/+3)	false	P	1000.0	2100	1334.0	07-Mar-2023 08:32:19	false
BLEUZ	LGECY	28-055137	IFPA	TREE	N31° 18' 20.7900"	W089° 48' 28.9400"	334.0000	0.0000	334.0000	1A (+20/+3)	false	P	1000.0	2100	1334.0	07-Mar-2023 08:32:19	false
BLEUZ	LGECY	28-055687	IFPA	TREE	N31° 18' 20.9100"	W089° 47' 48.8200"	334.0000	0.0000	334.0000	1A (+20/+3)	false	P	1000.0	2100	1334.0	07-Mar-2023 08:32:19	false
BLEUZ	LGECY	28-027429	IFPA	TREE	N31° 17' 13.1200"	W089° 49' 39.5200"	334.0000	0.0000	334.0000	1A (+20/+3)	false	P	1000.0	2100	1334.0	07-Mar-2023 08:32:20	false
BLEUZ	LGECY	28-055991	IFPA	TREE	N31° 18' 28.0400"	W089° 47' 36.8800"	333.0000	0.0000	333.0000	1A (+20/+3)	false	P	1000.0	2100	1333.0	07-Mar-2023 08:32:19	false
BLEUZ	LGECY	28-055541	IFPA	TREE	N31° 18' 13.1500"	W089° 48' 26.6900"	333.0000	0.0000	333.0000	1A (+20/+3)	false	P	1000.0	2100	1333.0	07-Mar-2023 08:32:19	false
BLEUZ	LGECY	28-055255	IFPA	TREE	N31° 17' 58.1100"	W089° 48' 20.2700"	333.0000	0.0000	333.0000	1A (+20/+3)	false	P	1000.0	2100	1333.0	07-Mar-2023 08:32:19	false
BLEUZ	LGECY	28-055122	IFPA	TREE	N31° 18' 03.5000"	W089° 47' 53.3700"	333.0000	0.0000	333.0000	1A (+20/+3)	false	P	1000.0	2100	1333.0	07-Mar-2023 08:32:19	false
BLEUZ	LGECY	28-055120	IFPA	TREE	N31° 17' 32.1800"	W089° 48' 38.6600"	333.0000	0.0000	333.0000	1A (+20/+3)	false	P	1000.0	2100	1333.0	07-Mar-2023 08:32:19	false
BLEUZ	LGECY	28-055770	IFPA	TREE	N31° 18' 11.0500"	W089° 47' 47.8200"	333.0000	0.0000	333.0000	1A (+20/+3)	false	P	1000.0	2100	1333.0	07-Mar-2023 08:32:19	false
BLEUZ	LGECY	28-055074	IFPA	TREE	N31° 18' 27.3200"	W089° 47' 37.7700"	333.0000	0.0000	333.0000	1A (+20/+3)	false	P	1000.0	2100	1333.0	07-Mar-2023 08:32:19	false
BLEUZ	LGECY	28-055339	IFPA	TREE	N31° 17' 47.8900"	W089° 48' 16.6100"	333.0000	0.0000	333.0000	1A (+20/+3)	false	P	1000.0	2100	1333.0	07-Mar-2023 08:32:19	false
BLEUZ	LGECY	28-055715	IFPA	TREE	N31° 18' 28.8000"	W089° 47' 37.4200"	333.0000	0.0000	333.0000	1A (+20/+3)	false	P	1000.0	2100	1333.0	07-Mar-2023 08:32:19	false
BLEUZ	LGECY	28-055197	IFPA	TREE	N31° 18' 11.6700"	W089° 47' 54.8300"	333.0000	0.0000	333.0000	1A (+20/+3)	false	P	1000.0	2100	1333.0	07-Mar-2023 08:32:19	false
BLEUZ	LGECY	28-055825	IFPA	TREE	N31° 17' 54.7600"	W089° 48' 07.2200"	333.0000	0.0000	333.0000	1A (+20/+3)	false	P	1000.0	2100	1333.0	07-Mar-2023 08:32:19	false
BLEUZ	LGECY	28-055128	IFPA	TREE	N31° 18' 20.8400"	W089° 47' 56.2900"	333.0000	0.0000	333.0000	1A (+20/+3)	false	P	1000.0	2100	1333.0	07-Mar-2023 08:32:19	false
BLEUZ	LGECY	28-027170	IFPA	TREE	N31° 17' 26.0200"	W089° 49' 08.2000"	333.0000	0.0000	333.0000	1B (+20/+10)	false	P	1000.0	2100	1333.0	07-Mar-2023 08:32:20	false
BLEUZ	LGECY	28-023861	IFPA	TREE	N31° 18' 00.9600"	W089° 48' 17.8500"	333.0000	0.0000	333.0000	1A (+20/+3)	false	P	1000.0	2100	1333.0	07-Mar-2023 08:32:19	false
BLEUZ	LGECY	28-055896	IFPA	TREE	N31° 18' 07.6200"	W089° 47' 41.1500"	333.0000	0.0000	333.0000	1A (+20/+3)	false	P	1000.0	2100	1333.0	07-Mar-2023 08:32:19	false

TRSSH (RNAV)

BLEUZ	LGECY	28-055918	IFPA	TREE	N31° 18' 08.5400"	W089° 47' 55.4400"	333.0000	0.0000	333.0000	1A (+20/+3)	false	P	1000.0	2100	1333.0	07-Mar-2023 08:32:19	false
BLEUZ	LGECY	28-056015	IFPA	TREE	N31° 17' 47.2200"	W089° 49' 25.4500"	333.0000	0.0000	333.0000	1A (+20/+3)	false	P	1000.0	2100	1333.0	07-Mar-2023 08:32:20	false
BLEUZ	LGECY	28-028673	IFPA	TREE	N31° 16' 39.6000"	W089° 48' 06.5000"	333.0000	0.0000	333.0000	1B (+20/+10)	false	P	1000.0	2100	1333.0	07-Mar-2023 08:32:19	false
BLEUZ	LGECY	28-055174	IFPA	TREE	N31° 17' 37.2900"	W089° 48' 33.4700"	333.0000	0.0000	333.0000	1A (+20/+3)	false	P	1000.0	2100	1333.0	07-Mar-2023 08:32:19	false
BLEUZ	LGECY	28-055284	IFPA	TREE	N31° 18' 16.5800"	W089° 47' 55.2200"	332.0000	0.0000	332.0000	1A (+20/+3)	false	P	1000.0	2100	1332.0	07-Mar-2023 08:32:19	false
BLEUZ	LGECY	28-055193	IFPA	TREE	N31° 18' 12.6100"	W089° 47' 48.5500"	332.0000	0.0000	332.0000	1A (+20/+3)	false	P	1000.0	2100	1332.0	07-Mar-2023 08:32:19	false
BLEUZ	LGECY	28-027534	IFPA	TREE	N31° 18' 02.8900"	W089° 49' 09.7400"	332.0000	0.0000	332.0000	1A (+20/+3)	false	P	1000.0	2100	1332.0	07-Mar-2023 08:32:20	false
BLEUZ	LGECY	28-055776	IFPA	TREE	N31° 18' 01.4100"	W089° 48' 16.0100"	332.0000	0.0000	332.0000	1A (+20/+3)	false	P	1000.0	2100	1332.0	07-Mar-2023 08:32:19	false
BLEUZ	LGECY	28-055449	IFPA	TREE	N31° 18' 25.7000"	W089° 47' 45.6400"	332.0000	0.0000	332.0000	1A (+20/+3)	false	P	1000.0	2100	1332.0	07-Mar-2023 08:32:19	false
BLEUZ	LGECY	28-055038	IFPA	TREE	N31° 17' 42.6400"	W089° 48' 33.7700"	332.0000	0.0000	332.0000	1A (+20/+3)	false	P	1000.0	2100	1332.0	07-Mar-2023 08:32:19	false
BLEUZ	LGECY	28-056329	IFPA	TREE	N31° 17' 55.5000"	W089° 48' 04.9600"	332.0000	0.0000	332.0000	1A (+20/+3)	false	P	1000.0	2100	1332.0	07-Mar-2023 08:32:19	false
BLEUZ	LGECY	28-044498	IFPA	TREE	N31° 18' 02.0100"	W089° 47' 41.2600"	332.0000	0.0000	332.0000	1A (+20/+3)	false	P	1000.0	2100	1332.0	07-Mar-2023 08:32:19	false
BLEUZ	LGECY	28-055924	IFPA	TREE	N31° 18' 27.4700"	W089° 47' 50.4300"	332.0000	0.0000	332.0000	1A (+20/+3)	false	P	1000.0	2100	1332.0	07-Mar-2023 08:32:19	false
BLEUZ	LGECY	28-056092	IFPA	TREE	N31° 18' 28.4800"	W089° 47' 38.5900"	332.0000	0.0000	332.0000	1A (+20/+3)	false	P	1000.0	2100	1332.0	07-Mar-2023 08:32:19	false
BLEUZ	LGECY	28-056375	IFPA	TREE	N31° 17' 32.6700"	W089° 48' 40.5400"	332.0000	0.0000	332.0000	1A (+20/+3)	false	P	1000.0	2100	1332.0	07-Mar-2023 08:32:19	false
BLEUZ	LGECY	28-044388	IFPA	TREE	N31° 18' 27.9500"	W089° 48' 29.3900"	332.0000	0.0000	332.0000	1A (+20/+3)	false	P	1000.0	2100	1332.0	07-Mar-2023 08:32:19	false
BLEUZ	LGECY	28-056227	IFPA	TREE	N31° 18' 04.0400"	W089° 48' 09.8200"	332.0000	0.0000	332.0000	1A (+20/+3)	false	P	1000.0	2100	1332.0	07-Mar-2023 08:32:19	false
BLEUZ	LGECY	28-055300	IFPA	TREE	N31° 18' 28.0400"	W089° 47' 41.6300"	332.0000	0.0000	332.0000	1A (+20/+3)	false	P	1000.0	2100	1332.0	07-Mar-2023 08:32:19	false
BLEUZ	LGECY	28-055967	IFPA	TREE	N31° 18' 27.5200"	W089° 47' 39.1700"	332.0000	0.0000	332.0000	1A (+20/+3)	false	P	1000.0	2100	1332.0	07-Mar-2023 08:32:19	false
BLEUZ	LGECY	28-028652	IFPA	TREE	N31° 17' 59.9300"	W089° 47' 46.8000"	332.0000	0.0000	332.0000	1A (+20/+3)	false	P	1000.0	2100	1332.0	07-Mar-2023 08:32:19	false
BLEUZ	LGECY	28-056423	IFPA	TREE	N31° 18' 33.2000"	W089° 47' 44.2000"	332.0000	0.0000	332.0000	1A (+20/+3)	false	P	1000.0	2100	1332.0	07-Mar-2023 08:32:19	false
BLEUZ	LGECY	28-055793	IFPA	TREE	N31° 18' 05.4000"	W089° 47' 52.4500"	332.0000	0.0000	332.0000	1A (+20/+3)	false	P	1000.0	2100	1332.0	07-Mar-2023 08:32:19	false
BLEUZ	LGECY	28-055766	IFPA	TREE	N31° 18' 26.1700"	W089° 47' 49.0700"	332.0000	0.0000	332.0000	1A (+20/+3)	false	P	1000.0	2100	1332.0	07-Mar-2023 08:32:19	false
BLEUZ	LGECY	28-055938	IFPA	TREE	N31° 18' 32.2400"	W089° 47' 45.7400"	332.0000	0.0000	332.0000	1A (+20/+3)	false	P	1000.0	2100	1332.0	07-Mar-2023 08:32:19	false
BLEUZ	LGECY	28-055070	IFPA	TREE	N31° 18' 05.4700"	W089° 48' 10.1300"	332.0000	0.0000	332.0000	1A (+20/+3)	false	P	1000.0	2100	1332.0	07-Mar-2023 08:32:19	false
BLEUZ	LGECY	28-055813	IFPA	TREE	N31° 18' 24.4800"	W089° 47' 49.8700"	332.0000	0.0000	332.0000	1A (+20/+3)	false	P	1000.0	2100	1332.0	07-Mar-2023 08:32:19	false

TRSSH (RNAV)

BLEUZ	LGECY	28-055345	IFPA	TREE	N31° 17' 48.3400"	W089° 48' 29.2800"	332.0000	0.0000	332.0000	1A (+20/+3)	false	P	1000.0	2100	1332.0	07-Mar-2023 08:32:19	false
BLEUZ	LGECY	28-055143	IFPA	TREE	N31° 18' 26.9800"	W089° 47' 37.3600"	332.0000	0.0000	332.0000	1A (+20/+3)	false	P	1000.0	2100	1332.0	07-Mar-2023 08:32:19	false
BLEUZ	LGECY	28-056176	IFPA	TREE	N31° 18' 04.4300"	W089° 48' 11.6300"	332.0000	0.0000	332.0000	1A (+20/+3)	false	P	1000.0	2100	1332.0	07-Mar-2023 08:32:19	false
BLEUZ	LGECY	28-056046	IFPA	TREE	N31° 18' 29.8300"	W089° 47' 40.1400"	332.0000	0.0000	332.0000	1A (+20/+3)	false	P	1000.0	2100	1332.0	07-Mar-2023 08:32:19	false
BLEUZ	LGECY	28-055237	IFPA	TREE	N31° 18' 27.5900"	W089° 47' 37.4900"	332.0000	0.0000	332.0000	1A (+20/+3)	false	P	1000.0	2100	1332.0	07-Mar-2023 08:32:19	false
BLEUZ	LGECY	28-056086	IFPA	TREE	N31° 18' 28.0800"	W089° 47' 38.4500"	332.0000	0.0000	332.0000	1A (+20/+3)	false	P	1000.0	2100	1332.0	07-Mar-2023 08:32:19	false
BLEUZ	LGECY	28-056385	IFPA	TREE	N31° 18' 27.3700"	W089° 47' 37.6300"	332.0000	0.0000	332.0000	1A (+20/+3)	false	P	1000.0	2100	1332.0	07-Mar-2023 08:32:19	false
BLEUZ	LGECY	28-027009	IFPA	TREE	N31° 17' 48.9500"	W089° 48' 31.4000"	332.0000	0.0000	332.0000	1A (+20/+3)	false	P	1000.0	2100	1332.0	07-Mar-2023 08:32:19	false
BLEUZ	LGECY	28-055989	IFPA	TREE	N31° 18' 17.9800"	W089° 48' 34.8300"	332.0000	0.0000	332.0000	1A (+20/+3)	false	P	1000.0	2100	1332.0	07-Mar-2023 08:32:19	false
BLEUZ	LGECY	28-056265	IFPA	TREE	N31° 18' 33.5100"	W089° 47' 44.0900"	331.0000	0.0000	331.0000	1A (+20/+3)	false	P	1000.0	2100	1331.0	07-Mar-2023 08:32:19	false
BLEUZ	LGECY	28-023960	IFPA	TREE	N31° 17' 50.5800"	W089° 48' 11.4800"	331.0000	0.0000	331.0000	1A (+20/+3)	false	P	1000.0	2100	1331.0	07-Mar-2023 08:32:19	false
BLEUZ	LGECY	28-055181	IFPA	TREE	N31° 18' 24.0700"	W089° 47' 48.4500"	331.0000	0.0000	331.0000	1A (+20/+3)	false	P	1000.0	2100	1331.0	07-Mar-2023 08:32:19	false
BLEUZ	LGECY	28-055271	IFPA	TREE	N31° 18' 26.6800"	W089° 47' 41.1400"	331.0000	0.0000	331.0000	1A (+20/+3)	false	P	1000.0	2100	1331.0	07-Mar-2023 08:32:19	false
BLEUZ	LGECY	28-043644	IFPA	TREE	N31° 18' 22.5000"	W089° 47' 56.5600"	331.0000	0.0000	331.0000	1A (+20/+3)	false	P	1000.0	2100	1331.0	07-Mar-2023 08:32:19	false
BLEUZ	LGECY	28-055126	IFPA	TREE	N31° 17' 50.6200"	W089° 49' 10.1300"	331.0000	0.0000	331.0000	1A (+20/+3)	false	P	1000.0	2100	1331.0	07-Mar-2023 08:32:20	false
BLEUZ	LGECY	28-055369	IFPA	TREE	N31° 18' 26.8700"	W089° 47' 38.6400"	331.0000	0.0000	331.0000	1A (+20/+3)	false	P	1000.0	2100	1331.0	07-Mar-2023 08:32:19	false
BLEUZ	LGECY	28-055488	IFPA	TREE	N31° 18' 30.8500"	W089° 47' 44.4600"	331.0000	0.0000	331.0000	1A (+20/+3)	false	P	1000.0	2100	1331.0	07-Mar-2023 08:32:19	false
BLEUZ	LGECY	28-056236	IFPA	TREE	N31° 18' 32.2400"	W089° 47' 44.2200"	331.0000	0.0000	331.0000	1A (+20/+3)	false	P	1000.0	2100	1331.0	07-Mar-2023 08:32:19	false
BLEUZ	LGECY	28-055230	IFPA	ELECTRI CAL_SYS TEM	N31° 18' 25.5400"	W089° 47' 46.6600"	331.0000	57.0000	331.0000	1A (+20/+3)	false	P	1000.0	2100	1331.0	07-Mar-2023 08:32:19	true
BLEUZ	LGECY	28-055784	IFPA	ELECTRI CAL_SYS TEM	N31° 18' 26.1800"	W089° 47' 48.2800"	331.0000	45.0000	331.0000	1A (+20/+3)	false	P	1000.0	2100	1331.0	07-Mar-2023 08:32:19	true
BLEUZ	LGECY	28-055088	IFPA	TREE	N31° 18' 26.6600"	W089° 47' 39.2100"	331.0000	0.0000	331.0000	1A (+20/+3)	false	P	1000.0	2100	1331.0	07-Mar-2023 08:32:19	false
BLEUZ	LGECY	28-028842	IFPA	TREE	N31° 18' 21.9100"	W089° 47' 57.0000"	331.0000	0.0000	331.0000	1A (+20/+3)	false	P	1000.0	2100	1331.0	07-Mar-2023 08:32:19	false
BLEUZ	LGECY	28-055731	IFPA	TREE	N31° 18' 16.7800"	W089° 48' 36.6200"	331.0000	0.0000	331.0000	1A (+20/+3)	false	P	1000.0	2100	1331.0	07-Mar-2023 08:32:19	false
BLEUZ	LGECY	28-055486	IFPA	ELECTRI CAL_SYS TEM	N31° 18' 27.7900"	W089° 47' 49.7900"	331.0000	46.0000	331.0000	1A (+20/+3)	false	P	1000.0	2100	1331.0	07-Mar-2023 08:32:19	true
BLEUZ	LGECY	28-023757	IFPA	TREE	N31° 17' 59.1900"	W089° 48' 23.2100"	331.0000	0.0000	331.0000	1A (+20/+3)	false	P	1000.0	2100	1331.0	07-Mar-2023 08:32:19	false

TRSSH (RNAV)

BLEUZ	LGECY	28-055242	IFPA	TREE	N31° 18' 23.7100"	W089° 47' 46.8000"	331.0000	0.0000	331.0000	1A (+20/+3)	false	P	1000.0	2100	1331.0	07-Mar-2023 08:32:19	false
BLEUZ	LGECY	28-055901	IFPA	TREE	N31° 18' 20.9500"	W089° 47' 51.4100"	331.0000	0.0000	331.0000	1A (+20/+3)	false	P	1000.0	2100	1331.0	07-Mar-2023 08:32:19	false
BLEUZ	LGECY	28-056443	IFPA	TREE	N31° 17' 31.0100"	W089° 48' 40.6800"	331.0000	0.0000	331.0000	1A (+20/+3)	false	P	1000.0	2100	1331.0	07-Mar-2023 08:32:19	false
BLEUZ	LGECY	28-055218	IFPA	TREE	N31° 18' 27.2800"	W089° 47' 52.6500"	331.0000	0.0000	331.0000	1A (+20/+3)	false	P	1000.0	2100	1331.0	07-Mar-2023 08:32:19	false
BLEUZ	LGECY	28-056070	IFPA	TREE	N31° 18' 27.3400"	W089° 47' 38.6100"	330.0000	0.0000	330.0000	1A (+20/+3)	false	P	1000.0	2100	1330.0	07-Mar-2023 08:32:19	false
BLEUZ	LGECY	28-055251	IFPA	TREE	N31° 17' 45.5000"	W089° 49' 26.0400"	330.0000	0.0000	330.0000	1A (+20/+3)	false	P	1000.0	2100	1330.0	07-Mar-2023 08:32:20	false
BLEUZ	LGECY	28-055691	IFPA	TREE	N31° 18' 20.1300"	W089° 48' 31.2000"	330.0000	0.0000	330.0000	1A (+20/+3)	false	P	1000.0	2100	1330.0	07-Mar-2023 08:32:19	false
BLEUZ	LGECY	28-055676	IFPA	TREE	N31° 17' 57.0300"	W089° 48' 03.4600"	330.0000	0.0000	330.0000	1A (+20/+3)	false	P	1000.0	2100	1330.0	07-Mar-2023 08:32:19	false
BLEUZ	LGECY	28-056399	IFPA	TREE	N31° 18' 08.6500"	W089° 48' 01.8900"	330.0000	0.0000	330.0000	1A (+20/+3)	false	P	1000.0	2100	1330.0	07-Mar-2023 08:32:19	false
BLEUZ	LGECY	28-056253	IFPA	TREE	N31° 18' 13.8800"	W089° 47' 49.3000"	330.0000	0.0000	330.0000	1A (+20/+3)	false	P	1000.0	2100	1330.0	07-Mar-2023 08:32:19	false
BLEUZ	LGECY	28-056321	IFPA	TREE	N31° 17' 32.8500"	W089° 48' 49.7600"	330.0000	0.0000	330.0000	1A (+20/+3)	false	P	1000.0	2100	1330.0	07-Mar-2023 08:32:19	false
BLEUZ	LGECY	28-028846	IFPA	TREE	N31° 18' 21.9900"	W089° 47' 53.8800"	330.0000	0.0000	330.0000	1A (+20/+3)	false	P	1000.0	2100	1330.0	07-Mar-2023 08:32:19	false
BLEUZ	LGECY	28-027265	IFPA	TREE	N31° 17' 37.0600"	W089° 49' 26.7300"	330.0000	0.0000	330.0000	1A (+20/+3)	false	P	1000.0	2100	1330.0	07-Mar-2023 08:32:20	false
BLEUZ	LGECY	28-055665	IFPA	TREE	N31° 18' 27.8700"	W089° 47' 41.1700"	330.0000	0.0000	330.0000	1A (+20/+3)	false	P	1000.0	2100	1330.0	07-Mar-2023 08:32:19	false
BLEUZ	LGECY	28-055706	IFPA	TREE	N31° 18' 18.1800"	W089° 48' 29.6900"	330.0000	0.0000	330.0000	1A (+20/+3)	false	P	1000.0	2100	1330.0	07-Mar-2023 08:32:19	false
BLEUZ	LGECY	28-055675	IFPA	TREE	N31° 18' 26.1900"	W089° 47' 41.8400"	330.0000	0.0000	330.0000	1A (+20/+3)	false	P	1000.0	2100	1330.0	07-Mar-2023 08:32:19	false
BLEUZ	LGECY	28-027593	IFPA	TREE	N31° 18' 01.8000"	W089° 47' 48.2400"	330.0000	0.0000	330.0000	1A (+20/+3)	false	P	1000.0	2100	1330.0	07-Mar-2023 08:32:19	false
BLEUZ	LGECY	28-055358	IFPA	TREE	N31° 17' 32.3900"	W089° 48' 48.3300"	330.0000	0.0000	330.0000	1A (+20/+3)	false	P	1000.0	2100	1330.0	07-Mar-2023 08:32:19	false
BLEUZ	LGECY	28-055973	IFPA	TREE	N31° 18' 26.1500"	W089° 47' 39.7700"	330.0000	0.0000	330.0000	1A (+20/+3)	false	P	1000.0	2100	1330.0	07-Mar-2023 08:32:19	false
BLEUZ	LGECY	28-026910	IFPA	TREE	N31° 17' 50.3000"	W089° 48' 31.4500"	330.0000	0.0000	330.0000	1A (+20/+3)	false	P	1000.0	2100	1330.0	07-Mar-2023 08:32:19	false
BLEUZ	LGECY	28-020126	IFPA	TOWER	N31° 36' 32.1900"	W089° 25' 44.3790"	995.0000	545.0000	995.0000	1A (+20/+3)	false	S	334.39 33	2100	1329.393 3	07-Mar-2023 08:32:30	true
BLEUZ	LGECY	28-055645	IFPA	TREE	N31° 17' 36.3200"	W089° 49' 27.9300"	329.0000	0.0000	329.0000	1A (+20/+3)	false	P	1000.0	2100	1329.0	07-Mar-2023 08:32:20	false
BLEUZ	LGECY	28-055310	IFPA	TREE	N31° 18' 30.2800"	W089° 47' 43.6000"	329.0000	0.0000	329.0000	1A (+20/+3)	false	P	1000.0	2100	1329.0	07-Mar-2023 08:32:19	false
BLEUZ	LGECY	28-023749	IFPA	TREE	N31° 17' 50.0900"	W089° 48' 14.0900"	329.0000	0.0000	329.0000	1A (+20/+3)	false	P	1000.0	2100	1329.0	07-Mar-2023 08:32:19	false
BLEUZ	LGECY	28-055492	IFPA	TREE	N31° 17' 56.8900"	W089° 48' 22.0200"	329.0000	0.0000	329.0000	1A (+20/+3)	false	P	1000.0	2100	1329.0	07-Mar-2023 08:32:19	false
BLEUZ	LGECY	28-055683	IFPA	TREE	N31° 18' 05.8800"	W089° 48' 07.8600"	329.0000	0.0000	329.0000	1A (+20/+3)	false	P	1000.0	2100	1329.0	07-Mar-2023 08:32:19	false

TRSSH (RNAV)

BLEUZ	LGECY	28-056387	IFPA	TREE	N31° 18' 27.1000"	W089° 47' 44.3100"	329.0000	0.0000	329.0000	1A (+20/+3)	false	P	1000.0	2100	1329.0	07-Mar-2023 08:32:19	false
BLEUZ	LGECY	28-055259	IFPA	TREE	N31° 17' 50.6300"	W089° 48' 09.8500"	329.0000	0.0000	329.0000	1A (+20/+3)	false	P	1000.0	2100	1329.0	07-Mar-2023 08:32:19	false
BLEUZ	LGECY	28-027428	IFPA	TREE	N31° 17' 14.6300"	W089° 49' 28.5900"	329.0000	0.0000	329.0000	1A (+20/+3)	false	P	1000.0	2100	1329.0	07-Mar-2023 08:32:20	false
BLEUZ	LGECY	28-055758	IFPA	TREE	N31° 17' 39.7200"	W089° 48' 38.0500"	329.0000	0.0000	329.0000	1A (+20/+3)	false	P	1000.0	2100	1329.0	07-Mar-2023 08:32:19	false
BLEUZ	LGECY	28-055820	IFPA	TREE	N31° 18' 03.4800"	W089° 48' 10.5700"	329.0000	0.0000	329.0000	1A (+20/+3)	false	P	1000.0	2100	1329.0	07-Mar-2023 08:32:19	false
BLEUZ	LGECY	28-055528	IFPA	TREE	N31° 18' 08.4400"	W089° 47' 36.8700"	329.0000	0.0000	329.0000	1A (+20/+3)	false	P	1000.0	2100	1329.0	07-Mar-2023 08:32:19	false
BLEUZ	LGECY	28-055062	IFPA	TREE	N31° 17' 46.1000"	W089° 49' 20.6100"	329.0000	0.0000	329.0000	1A (+20/+3)	false	P	1000.0	2100	1329.0	07-Mar-2023 08:32:20	false
BLEUZ	LGECY	28-055398	IFPA	TREE	N31° 18' 00.5500"	W089° 48' 15.6100"	329.0000	0.0000	329.0000	1A (+20/+3)	false	P	1000.0	2100	1329.0	07-Mar-2023 08:32:19	false
BLEUZ	LGECY	28-027217	IFPA	TREE	N31° 17' 25.0800"	W089° 49' 05.1200"	329.0000	0.0000	329.0000	1A (+20/+3)	false	P	1000.0	2100	1329.0	07-Mar-2023 08:32:20	false
BLEUZ	LGECY	28-055622	IFPA	TREE	N31° 18' 25.3000"	W089° 47' 40.8200"	329.0000	0.0000	329.0000	1A (+20/+3)	false	P	1000.0	2100	1329.0	07-Mar-2023 08:32:19	false
BLEUZ	LGECY	28-055625	IFPA	TREE	N31° 18' 07.4400"	W089° 48' 04.0800"	329.0000	0.0000	329.0000	1A (+20/+3)	false	P	1000.0	2100	1329.0	07-Mar-2023 08:32:19	false
BLEUZ	LGECY	28-027053	IFPA	TREE	N31° 17' 53.1300"	W089° 48' 26.2000"	329.0000	0.0000	329.0000	1A (+20/+3)	false	P	1000.0	2100	1329.0	07-Mar-2023 08:32:19	false
BLEUZ	LGECY	28-056151	IFPA	TREE	N31° 18' 17.6400"	W089° 48' 23.7000"	329.0000	0.0000	329.0000	1A (+20/+3)	false	P	1000.0	2100	1329.0	07-Mar-2023 08:32:19	false
BLEUZ	LGECY	28-056184	IFPA	TREE	N31° 17' 38.2300"	W089° 49' 28.6200"	329.0000	0.0000	329.0000	1A (+20/+3)	false	P	1000.0	2100	1329.0	07-Mar-2023 08:32:20	false
BLEUZ	LGECY	28-028830	IFPA	TREE	N31° 18' 19.0000"	W089° 47' 57.4800"	329.0000	0.0000	329.0000	1A (+20/+3)	false	P	1000.0	2100	1329.0	07-Mar-2023 08:32:19	false
BLEUZ	LGECY	28-055363	IFPA	TREE	N31° 17' 46.7700"	W089° 48' 15.2400"	329.0000	0.0000	329.0000	1A (+20/+3)	false	P	1000.0	2100	1329.0	07-Mar-2023 08:32:19	false
BLEUZ	LGECY	28-056116	IFPA	TREE	N31° 17' 51.3800"	W089° 48' 07.5300"	329.0000	0.0000	329.0000	1A (+20/+3)	false	P	1000.0	2100	1329.0	07-Mar-2023 08:32:19	false
BLEUZ	LGECY	28-055446	IFPA	TREE	N31° 17' 44.6500"	W089° 48' 26.4100"	329.0000	0.0000	329.0000	1A (+20/+3)	false	P	1000.0	2100	1329.0	07-Mar-2023 08:32:19	false
BLEUZ	LGECY	28-055409	IFPA	TREE	N31° 18' 24.7900"	W089° 47' 56.3700"	329.0000	0.0000	329.0000	1A (+20/+3)	false	P	1000.0	2100	1329.0	07-Mar-2023 08:32:19	false
BLEUZ	LGECY	28-055884	IFPA	TRANSMISSION_LINE	N31° 18' 24.0400"	W089° 47' 45.1900"	328.0000	67.0000	328.0000	1A (+20/+3)	false	P	1000.0	2100	1328.0	07-Mar-2023 08:32:19	true
BLEUZ	LGECY	28-044587	IFPA	POLE	N31° 18' 23.7900"	W089° 47' 45.9500"	328.0000	0.0000	328.0000	1A (+20/+3)	false	P	1000.0	2100	1328.0	07-Mar-2023 08:32:19	true
BLEUZ	LGECY	28-055253	IFPA	TREE	N31° 18' 22.9000"	W089° 48' 00.9000"	328.0000	0.0000	328.0000	1A (+20/+3)	false	P	1000.0	2100	1328.0	07-Mar-2023 08:32:19	false
BLEUZ	LGECY	28-055613	IFPA	TREE	N31° 17' 35.7400"	W089° 48' 40.0300"	328.0000	0.0000	328.0000	1A (+20/+3)	false	P	1000.0	2100	1328.0	07-Mar-2023 08:32:19	false
BLEUZ	LGECY	28-055099	IFPA	ELECTRICAL_SYSTEM	N31° 18' 24.7400"	W089° 47' 45.8900"	328.0000	61.0000	328.0000	1A (+20/+3)	false	P	1000.0	2100	1328.0	07-Mar-2023 08:32:19	true
BLEUZ	LGECY	28-055880	IFPA	TREE	N31° 18' 26.9700"	W089° 47' 42.3400"	328.0000	0.0000	328.0000	1A (+20/+3)	false	P	1000.0	2100	1328.0	07-Mar-2023 08:32:19	false
BLEUZ	LGECY	28-055317	IFPA	TREE	N31° 18' 27.0600"	W089° 47' 41.7900"	328.0000	0.0000	328.0000	1A (+20/+3)	false	P	1000.0	2100	1328.0	07-Mar-2023 08:32:19	false

TRSSH (RNAV)

BLEUZ	LGECY	28-044602	IFPA	TREE	N31° 17' 08.5600"	W089° 48' 38.9800"	328.0000	0.0000	328.0000	1A (+20/+3)	false	P	1000.0	2100	1328.0	07-Mar-2023 08:32:20	false
BLEUZ	LGECY	28-043646	IFPA	TREE	N31° 18' 19.8900"	W089° 47' 58.3900"	328.0000	0.0000	328.0000	1A (+20/+3)	false	P	1000.0	2100	1328.0	07-Mar-2023 08:32:19	false
BLEUZ	LGECY	28-055129	IFPA	TREE	N31° 17' 47.1400"	W089° 48' 34.1200"	328.0000	0.0000	328.0000	1A (+20/+3)	false	P	1000.0	2100	1328.0	07-Mar-2023 08:32:19	false
BLEUZ	LGECY	28-055916	IFPA	TREE	N31° 17' 52.1800"	W089° 48' 20.5600"	328.0000	0.0000	328.0000	1A (+20/+3)	false	P	1000.0	2100	1328.0	07-Mar-2023 08:32:19	false
BLEUZ	LGECY	28-056396	IFPA	TREE	N31° 18' 07.9800"	W089° 47' 57.8700"	328.0000	0.0000	328.0000	1A (+20/+3)	false	P	1000.0	2100	1328.0	07-Mar-2023 08:32:19	false
BLEUZ	LGECY	28-055724	IFPA	TREE	N31° 18' 03.9000"	W089° 47' 51.2900"	328.0000	0.0000	328.0000	1A (+20/+3)	false	P	1000.0	2100	1328.0	07-Mar-2023 08:32:19	false
BLEUZ	LGECY	28-027125	IFPA	TREE	N31° 17' 41.6400"	W089° 48' 41.3600"	328.0000	0.0000	328.0000	1A (+20/+3)	false	P	1000.0	2100	1328.0	07-Mar-2023 08:32:19	false
BLEUZ	LGECY	28-056442	IFPA	TREE	N31° 17' 52.7900"	W089° 48' 29.7200"	328.0000	0.0000	328.0000	1A (+20/+3)	false	P	1000.0	2100	1328.0	07-Mar-2023 08:32:19	false
BLEUZ	LGECY	28-055921	IFPA	TREE	N31° 17' 46.7600"	W089° 49' 09.0300"	328.0000	0.0000	328.0000	1A (+20/+3)	false	P	1000.0	2100	1328.0	07-Mar-2023 08:32:20	false
BLEUZ	LGECY	28-056379	IFPA	TREE	N31° 18' 02.0800"	W089° 47' 52.7600"	328.0000	0.0000	328.0000	1A (+20/+3)	false	P	1000.0	2100	1328.0	07-Mar-2023 08:32:19	false
BLEUZ	LGECY	28-056150	IFPA	TREE	N31° 18' 23.0100"	W089° 48' 28.1200"	328.0000	0.0000	328.0000	1A (+20/+3)	false	P	1000.0	2100	1328.0	07-Mar-2023 08:32:19	false
BLEUZ	LGECY	28-055169	IFPA	TREE	N31° 18' 10.8400"	W089° 47' 31.7300"	328.0000	0.0000	328.0000	1A (+20/+3)	false	P	1000.0	2100	1328.0	07-Mar-2023 08:32:19	false
BLEUZ	LGECY	28-056230	IFPA	TREE	N31° 18' 07.1800"	W089° 48' 00.4400"	328.0000	0.0000	328.0000	1A (+20/+3)	false	P	1000.0	2100	1328.0	07-Mar-2023 08:32:19	false
BLEUZ	LGECY	28-055494	IFPA	TREE	N31° 18' 26.3600"	W089° 47' 41.5100"	328.0000	0.0000	328.0000	1A (+20/+3)	false	P	1000.0	2100	1328.0	07-Mar-2023 08:32:19	false
BLEUZ	LGECY	28-021235	IFPA	TRANSMISSION_LINE	N31° 18' 23.7900"	W089° 47' 45.9500"	328.0000	61.0000	328.0000	1A (+20/+3)	false	P	1000.0	2100	1328.0	07-Mar-2023 08:32:19	true
BLEUZ	LGECY	28-055282	IFPA	TREE	N31° 17' 53.5700"	W089° 49' 10.5700"	328.0000	0.0000	328.0000	1A (+20/+3)	false	P	1000.0	2100	1328.0	07-Mar-2023 08:32:20	false
BLEUZ	LGECY	28-055539	IFPA	TREE	N31° 17' 43.2200"	W089° 48' 40.6200"	328.0000	0.0000	328.0000	1A (+20/+3)	false	P	1000.0	2100	1328.0	07-Mar-2023 08:32:19	false
BLEUZ	LGECY	28-028724	IFPA	TREE	N31° 18' 07.1000"	W089° 49' 10.9600"	328.0000	0.0000	328.0000	1A (+20/+3)	false	P	1000.0	2100	1328.0	07-Mar-2023 08:32:20	false
BLEUZ	LGECY	28-055059	IFPA	TREE	N31° 17' 57.1500"	W089° 48' 17.7800"	327.0000	0.0000	327.0000	1A (+20/+3)	false	P	1000.0	2100	1327.0	07-Mar-2023 08:32:19	false
BLEUZ	LGECY	28-056099	IFPA	TREE	N31° 17' 48.3300"	W089° 48' 14.7600"	327.0000	0.0000	327.0000	1A (+20/+3)	false	P	1000.0	2100	1327.0	07-Mar-2023 08:32:19	false
BLEUZ	LGECY	28-056027	IFPA	TREE	N31° 17' 41.1400"	W089° 49' 35.2500"	327.0000	0.0000	327.0000	1A (+20/+3)	false	P	1000.0	2100	1327.0	07-Mar-2023 08:32:20	false
BLEUZ	LGECY	28-055288	IFPA	TREE	N31° 18' 15.1600"	W089° 48' 35.2500"	327.0000	0.0000	327.0000	1A (+20/+3)	false	P	1000.0	2100	1327.0	07-Mar-2023 08:32:19	false
BLEUZ	LGECY	28-056436	IFPA	ELECTRICAL_SYSTEM	N31° 18' 25.4000"	W089° 47' 47.5400"	327.0000	49.0000	327.0000	1A (+20/+3)	false	P	1000.0	2100	1327.0	07-Mar-2023 08:32:19	true
BLEUZ	LGECY	28-023748	IFPA	TREE	N31° 17' 58.6500"	W089° 48' 21.3300"	327.0000	0.0000	327.0000	1B (+20/+10)	false	P	1000.0	2100	1327.0	07-Mar-2023 08:32:19	false
BLEUZ	LGECY	28-023868	IFPA	TREE	N31° 17' 57.4300"	W089° 47' 54.2700"	327.0000	0.0000	327.0000	1A (+20/+3)	false	P	1000.0	2100	1327.0	07-Mar-2023 08:32:19	false
BLEUZ	LGECY	28-055034	IFPA	TREE	N31° 18' 07.8400"	W089° 48' 49.5000"	327.0000	0.0000	327.0000	1A (+20/+3)	false	P	1000.0	2100	1327.0	07-Mar-2023 08:32:20	false

TRSSH (RNAV)

BLEUZ	LGECY	28-056249	IFPA	TREE	N31° 18' 24.8600"	W089° 47' 47.8900"	327.0000	0.0000	327.0000	1A (+20/+3)	false	P	1000.0	2100	1327.0	07-Mar-2023 08:32:19	false
BLEUZ	LGECY	28-056467	IFPA	TREE	N31° 17' 34.1400"	W089° 48' 38.1800"	327.0000	0.0000	327.0000	1A (+20/+3)	false	P	1000.0	2100	1327.0	07-Mar-2023 08:32:19	false
BLEUZ	LGECY	28-027047	IFPA	TREE	N31° 17' 41.8000"	W089° 48' 15.6200"	327.0000	0.0000	327.0000	1A (+20/+3)	false	P	1000.0	2100	1327.0	07-Mar-2023 08:32:19	false
BLEUZ	LGECY	28-027285	IFPA	TREE	N31° 18' 01.1500"	W089° 49' 09.1000"	327.0000	0.0000	327.0000	1A (+20/+3)	false	P	1000.0	2100	1327.0	07-Mar-2023 08:32:20	false
BLEUZ	LGECY	28-055824	IFPA	TREE	N31° 18' 13.8900"	W089° 48' 29.5000"	327.0000	0.0000	327.0000	1A (+20/+3)	false	P	1000.0	2100	1327.0	07-Mar-2023 08:32:19	false
BLEUZ	LGECY	28-056342	IFPA	TREE	N31° 17' 44.8900"	W089° 48' 37.5900"	327.0000	0.0000	327.0000	1A (+20/+3)	false	P	1000.0	2100	1327.0	07-Mar-2023 08:32:19	false
BLEUZ	LGECY	28-056077	IFPA	TREE	N31° 18' 22.2100"	W089° 48' 26.4900"	327.0000	0.0000	327.0000	1A (+20/+3)	false	P	1000.0	2100	1327.0	07-Mar-2023 08:32:19	false
BLEUZ	LGECY	28-027645	IFPA	TREE	N31° 18' 05.8500"	W089° 47' 39.5600"	327.0000	0.0000	327.0000	1A (+20/+3)	false	P	1000.0	2100	1327.0	07-Mar-2023 08:32:19	false
BLEUZ	LGECY	28-055375	IFPA	TREE	N31° 17' 46.1900"	W089° 48' 35.6200"	327.0000	0.0000	327.0000	1A (+20/+3)	false	P	1000.0	2100	1327.0	07-Mar-2023 08:32:19	false
BLEUZ	LGECY	28-023990	IFPA	TREE	N31° 17' 53.2800"	W089° 48' 08.3500"	327.0000	0.0000	327.0000	1A (+20/+3)	false	P	1000.0	2100	1327.0	07-Mar-2023 08:32:19	false
BLEUZ	LGECY	28-055559	IFPA	TREE	N31° 18' 28.1300"	W089° 47' 43.5200"	327.0000	0.0000	327.0000	1A (+20/+3)	false	P	1000.0	2100	1327.0	07-Mar-2023 08:32:19	false
BLEUZ	LGECY	28-056323	IFPA	TREE	N31° 17' 39.2200"	W089° 48' 40.1100"	327.0000	0.0000	327.0000	1A (+20/+3)	false	P	1000.0	2100	1327.0	07-Mar-2023 08:32:19	false
BLEUZ	LGECY	28-056306	IFPA	TREE	N31° 17' 55.1400"	W089° 48' 22.5900"	327.0000	0.0000	327.0000	1A (+20/+3)	false	P	1000.0	2100	1327.0	07-Mar-2023 08:32:19	false
BLEUZ	LGECY	28-055716	IFPA	TREE	N31° 17' 44.1900"	W089° 49' 22.8100"	327.0000	0.0000	327.0000	1A (+20/+3)	false	P	1000.0	2100	1327.0	07-Mar-2023 08:32:20	false
BLEUZ	LGECY	28-023793	IFPA	TREE	N31° 17' 58.5500"	W089° 48' 05.3700"	327.0000	0.0000	327.0000	1A (+20/+3)	false	P	1000.0	2100	1327.0	07-Mar-2023 08:32:19	false
BLEUZ	LGECY	28-056314	IFPA	TREE	N31° 17' 39.7100"	W089° 49' 26.6600"	327.0000	0.0000	327.0000	1A (+20/+3)	false	P	1000.0	2100	1327.0	07-Mar-2023 08:32:20	false
BLEUZ	LGECY	28-055119	IFPA	TREE	N31° 18' 16.6300"	W089° 48' 28.5100"	327.0000	0.0000	327.0000	1A (+20/+3)	false	P	1000.0	2100	1327.0	07-Mar-2023 08:32:19	false
BLEUZ	LGECY	28-043843	IFPA	TREE	N31° 17' 52.5800"	W089° 48' 10.0800"	327.0000	0.0000	327.0000	1A (+20/+3)	false	P	1000.0	2100	1327.0	07-Mar-2023 08:32:19	false
BLEUZ	LGECY	28-055533	IFPA	TREE	N31° 17' 58.7600"	W089° 48' 16.3000"	326.0000	0.0000	326.0000	1A (+20/+3)	false	P	1000.0	2100	1326.0	07-Mar-2023 08:32:19	false
BLEUZ	LGECY	28-055771	IFPA	TREE	N31° 18' 04.4900"	W089° 48' 12.1600"	326.0000	0.0000	326.0000	1A (+20/+3)	false	P	1000.0	2100	1326.0	07-Mar-2023 08:32:19	false
BLEUZ	LGECY	28-056090	IFPA	TREE	N31° 17' 51.2000"	W089° 48' 29.4300"	326.0000	0.0000	326.0000	1A (+20/+3)	false	P	1000.0	2100	1326.0	07-Mar-2023 08:32:19	false
BLEUZ	LGECY	28-023846	IFPA	TREE	N31° 18' 13.2600"	W089° 48' 23.3300"	326.0000	0.0000	326.0000	1A (+20/+3)	false	P	1000.0	2100	1326.0	07-Mar-2023 08:32:19	false
BLEUZ	LGECY	28-055865	IFPA	TREE	N31° 17' 51.6700"	W089° 49' 11.8900"	326.0000	0.0000	326.0000	1A (+20/+3)	false	P	1000.0	2100	1326.0	07-Mar-2023 08:32:20	false
BLEUZ	LGECY	28-056302	IFPA	TREE	N31° 18' 27.2600"	W089° 47' 43.2600"	326.0000	0.0000	326.0000	1A (+20/+3)	false	P	1000.0	2100	1326.0	07-Mar-2023 08:32:19	false
BLEUZ	LGECY	28-055566	IFPA	TREE	N31° 17' 52.6800"	W089° 49' 13.5900"	326.0000	0.0000	326.0000	1A (+20/+3)	false	P	1000.0	2100	1326.0	07-Mar-2023 08:32:20	false
BLEUZ	LGECY	28-056284	IFPA	TREE	N31° 17' 51.5200"	W089° 48' 23.3000"	326.0000	0.0000	326.0000	1A (+20/+3)	false	P	1000.0	2100	1326.0	07-Mar-2023 08:32:19	false

TRSSH (RNAV)

BLEUZ	LGECY	28-055428	IFPA	TREE	N31° 18' 26.4500"	W089° 47' 43.1700"	326.0000	0.0000	326.0000	1A (+20/+3)	false	P	1000.0	2100	1326.0	07-Mar-2023 08:32:19	false
BLEUZ	LGECY	28-055822	IFPA	TREE	N31° 18' 19.5200"	W089° 48' 27.8400"	326.0000	0.0000	326.0000	1A (+20/+3)	false	P	1000.0	2100	1326.0	07-Mar-2023 08:32:19	false
BLEUZ	LGECY	28-055525	IFPA	TREE	N31° 18' 14.1600"	W089° 48' 26.9500"	326.0000	0.0000	326.0000	1A (+20/+3)	false	P	1000.0	2100	1326.0	07-Mar-2023 08:32:19	false
BLEUZ	LGECY	28-023898	IFPA	TREE	N31° 17' 56.9900"	W089° 47' 59.6000"	326.0000	0.0000	326.0000	1A (+20/+3)	false	P	1000.0	2100	1326.0	07-Mar-2023 08:32:19	false
BLEUZ	LGECY	28-055131	IFPA	TREE	N31° 18' 26.9800"	W089° 47' 43.4500"	326.0000	0.0000	326.0000	1A (+20/+3)	false	P	1000.0	2100	1326.0	07-Mar-2023 08:32:19	false
BLEUZ	LGECY	28-055199	IFPA	TREE	N31° 17' 37.4300"	W089° 49' 36.8700"	326.0000	0.0000	326.0000	1A (+20/+3)	false	P	1000.0	2100	1326.0	07-Mar-2023 08:32:20	false
BLEUZ	LGECY	28-027523	IFPA	TREE	N31° 17' 48.8200"	W089° 49' 14.0900"	326.0000	0.0000	326.0000	1A (+20/+3)	false	P	1000.0	2100	1326.0	07-Mar-2023 08:32:20	false
BLEUZ	LGECY	28-056305	IFPA	TREE	N31° 17' 37.1300"	W089° 49' 35.7200"	326.0000	0.0000	326.0000	1A (+20/+3)	false	P	1000.0	2100	1326.0	07-Mar-2023 08:32:20	false
BLEUZ	LGECY	28-055203	IFPA	TREE	N31° 17' 30.6600"	W089° 48' 49.7900"	326.0000	0.0000	326.0000	1A (+20/+3)	false	P	1000.0	2100	1326.0	07-Mar-2023 08:32:19	false
BLEUZ	LGECY	28-023798	IFPA	TREE	N31° 18' 25.7700"	W089° 48' 30.0000"	326.0000	0.0000	326.0000	1A (+20/+3)	false	P	1000.0	2100	1326.0	07-Mar-2023 08:32:19	false
BLEUZ	LGECY	28-055714	IFPA	TREE	N31° 17' 42.9500"	W089° 48' 19.2700"	326.0000	0.0000	326.0000	1A (+20/+3)	false	P	1000.0	2100	1326.0	07-Mar-2023 08:32:19	false
BLEUZ	LGECY	28-027637	IFPA	TREE	N31° 18' 02.2700"	W089° 47' 46.6200"	326.0000	0.0000	326.0000	1A (+20/+3)	false	P	1000.0	2100	1326.0	07-Mar-2023 08:32:19	false
BLEUZ	LGECY	28-055460	IFPA	TREE	N31° 18' 15.1800"	W089° 48' 44.8300"	326.0000	0.0000	326.0000	1A (+20/+3)	false	P	1000.0	2100	1326.0	07-Mar-2023 08:32:19	false
BLEUZ	LGECY	28-027472	IFPA	TREE	N31° 17' 46.7600"	W089° 48' 40.4000"	326.0000	0.0000	326.0000	1A (+20/+3)	false	P	1000.0	2100	1326.0	07-Mar-2023 08:32:19	false
BLEUZ	LGECY	28-056438	IFPA	TREE	N31° 17' 43.9600"	W089° 49' 30.3100"	326.0000	0.0000	326.0000	1A (+20/+3)	false	P	1000.0	2100	1326.0	07-Mar-2023 08:32:20	false
BLEUZ	LGECY	28-056053	IFPA	TREE	N31° 18' 27.2700"	W089° 47' 42.8300"	326.0000	0.0000	326.0000	1A (+20/+3)	false	P	1000.0	2100	1326.0	07-Mar-2023 08:32:19	false
BLEUZ	LGECY	28-055877	IFPA	TREE	N31° 17' 30.6800"	W089° 48' 44.3400"	325.0000	0.0000	325.0000	1A (+20/+3)	false	P	1000.0	2100	1325.0	07-Mar-2023 08:32:19	false
BLEUZ	LGECY	28-027174	IFPA	TREE	N31° 17' 23.1000"	W089° 49' 07.7800"	325.0000	0.0000	325.0000	1A (+20/+3)	false	P	1000.0	2100	1325.0	07-Mar-2023 08:32:20	false
BLEUZ	LGECY	28-055743	IFPA	ELECTRICAL_SYSTEM	N31° 18' 24.6000"	W089° 47' 46.7900"	325.0000	54.0000	325.0000	1A (+20/+3)	false	P	1000.0	2100	1325.0	07-Mar-2023 08:32:19	true
BLEUZ	LGECY	28-055827	IFPA	TREE	N31° 17' 32.6800"	W089° 48' 36.6600"	325.0000	0.0000	325.0000	1A (+20/+3)	false	P	1000.0	2100	1325.0	07-Mar-2023 08:32:19	false
BLEUZ	LGECY	28-043645	IFPA	POLE	N31° 18' 36.5400"	W089° 47' 58.0700"	325.0000	0.0000	325.0000	1A (+20/+3)	false	P	1000.0	2100	1325.0	07-Mar-2023 08:32:19	true
BLEUZ	LGECY	28-055222	IFPA	TREE	N31° 18' 15.5900"	W089° 48' 41.3200"	325.0000	0.0000	325.0000	1A (+20/+3)	false	P	1000.0	2100	1325.0	07-Mar-2023 08:32:19	false
BLEUZ	LGECY	28-056200	IFPA	TREE	N31° 18' 16.9700"	W089° 48' 39.0900"	325.0000	0.0000	325.0000	1A (+20/+3)	false	P	1000.0	2100	1325.0	07-Mar-2023 08:32:19	false
BLEUZ	LGECY	28-021234	IFPA	TRANSMISSION_LINE	N31° 18' 36.5400"	W089° 47' 58.0700"	325.0000	44.0000	325.0000	1A (+20/+3)	false	P	1000.0	2100	1325.0	07-Mar-2023 08:32:19	true
BLEUZ	LGECY	28-055380	IFPA	TREE	N31° 18' 13.8500"	W089° 48' 37.2300"	325.0000	0.0000	325.0000	1A (+20/+3)	false	P	1000.0	2100	1325.0	07-Mar-2023 08:32:19	false
BLEUZ	LGECY	28-055052	IFPA	TREE	N31° 18' 25.5000"	W089° 47' 43.8700"	325.0000	0.0000	325.0000	1A (+20/+3)	false	P	1000.0	2100	1325.0	07-Mar-2023 08:32:19	false

TRSSH (RNAV)



BLEUZ	LGECY	28-055114	IFPA	TREE	N31° 17' 53.5300"	W089° 49' 12.2100"	325.0000	0.0000	325.0000	1A (+20/+3)	false	P	1000.0	2100	1325.0	07-Mar-2023 08:32:20	false
BLEUZ	LGECY	28-055443	IFPA	TREE	N31° 17' 44.4200"	W089° 49' 33.9900"	325.0000	0.0000	325.0000	1A (+20/+3)	false	P	1000.0	2100	1325.0	07-Mar-2023 08:32:20	false
BLEUZ	LGECY	28-028850	IFPA	TREE	N31° 18' 25.4700"	W089° 47' 53.3200"	325.0000	0.0000	325.0000	1A (+20/+3)	false	P	1000.0	2100	1325.0	07-Mar-2023 08:32:19	false
BLEUZ	LGECY	28-055872	IFPA	TREE	N31° 18' 06.9400"	W089° 48' 02.6600"	325.0000	0.0000	325.0000	1A (+20/+3)	false	P	1000.0	2100	1325.0	07-Mar-2023 08:32:19	false
BLEUZ	LGECY	28-055125	IFPA	ELECTRICAL SYSTEM	N31° 18' 28.5900"	W089° 47' 50.5400"	325.0000	46.0000	325.0000	1A (+20/+3)	false	P	1000.0	2100	1325.0	07-Mar-2023 08:32:19	true
BLEUZ	LGECY	28-056239	IFPA	TREE	N31° 18' 04.3100"	W089° 48' 41.5000"	325.0000	0.0000	325.0000	1A (+20/+3)	false	P	1000.0	2100	1325.0	07-Mar-2023 08:32:19	false
BLEUZ	LGECY	28-023970	IFPA	TREE	N31° 17' 59.6100"	W089° 48' 21.1600"	325.0000	0.0000	325.0000	1A (+20/+3)	false	P	1000.0	2100	1325.0	07-Mar-2023 08:32:19	false
BLEUZ	LGECY	28-056005	IFPA	TREE	N31° 18' 25.0100"	W089° 47' 42.2300"	325.0000	0.0000	325.0000	1A (+20/+3)	false	P	1000.0	2100	1325.0	07-Mar-2023 08:32:19	false
BLEUZ	LGECY	28-023921	IFPA	TREE	N31° 17' 54.5800"	W089° 47' 59.4100"	325.0000	0.0000	325.0000	1A (+20/+3)	false	P	1000.0	2100	1325.0	07-Mar-2023 08:32:19	false
BLEUZ	LGECY	28-055352	IFPA	TREE	N31° 18' 03.3500"	W089° 47' 55.5500"	325.0000	0.0000	325.0000	1A (+20/+3)	false	P	1000.0	2100	1325.0	07-Mar-2023 08:32:19	false
BLEUZ	LGECY	28-055998	IFPA	TREE	N31° 18' 26.6500"	W089° 47' 43.4000"	325.0000	0.0000	325.0000	1A (+20/+3)	false	P	1000.0	2100	1325.0	07-Mar-2023 08:32:19	false
BLEUZ	LGECY	28-044591	IFPA	TREE	N31° 18' 20.1300"	W089° 47' 51.8400"	324.0000	0.0000	324.0000	1A (+20/+3)	false	P	1000.0	2100	1324.0	07-Mar-2023 08:32:19	false
BLEUZ	LGECY	28-055229	IFPA	TREE	N31° 17' 37.5600"	W089° 49' 33.5800"	324.0000	0.0000	324.0000	1A (+20/+3)	false	P	1000.0	2100	1324.0	07-Mar-2023 08:32:20	false
BLEUZ	LGECY	28-055333	IFPA	TREE	N31° 18' 22.2400"	W089° 48' 24.2200"	324.0000	0.0000	324.0000	1A (+20/+3)	false	P	1000.0	2100	1324.0	07-Mar-2023 08:32:19	false
BLEUZ	LGECY	28-056122	IFPA	TREE	N31° 18' 15.9000"	W089° 48' 38.0900"	324.0000	0.0000	324.0000	1A (+20/+3)	false	P	1000.0	2100	1324.0	07-Mar-2023 08:32:19	false
BLEUZ	LGECY	28-026859	IFPA	TREE	N31° 18' 06.2800"	W089° 48' 47.8000"	324.0000	0.0000	324.0000	1A (+20/+3)	false	P	1000.0	2100	1324.0	07-Mar-2023 08:32:19	false
BLEUZ	LGECY	28-027262	IFPA	TREE	N31° 17' 36.7800"	W089° 49' 25.9900"	324.0000	0.0000	324.0000	1B (+20/+10)	false	P	1000.0	2100	1324.0	07-Mar-2023 08:32:20	false
BLEUZ	LGECY	28-056097	IFPA	TREE	N31° 18' 06.4200"	W089° 47' 58.9800"	324.0000	0.0000	324.0000	1A (+20/+3)	false	P	1000.0	2100	1324.0	07-Mar-2023 08:32:19	false
BLEUZ	LGECY	28-055445	IFPA	TREE	N31° 18' 12.4200"	W089° 48' 31.3800"	324.0000	0.0000	324.0000	1A (+20/+3)	false	P	1000.0	2100	1324.0	07-Mar-2023 08:32:19	false
BLEUZ	LGECY	28-056096	IFPA	TREE	N31° 18' 05.9000"	W089° 47' 56.2400"	324.0000	0.0000	324.0000	1A (+20/+3)	false	P	1000.0	2100	1324.0	07-Mar-2023 08:32:19	false
BLEUZ	LGECY	28-055959	IFPA	TREE	N31° 17' 52.2300"	W089° 48' 22.2900"	324.0000	0.0000	324.0000	1A (+20/+3)	false	P	1000.0	2100	1324.0	07-Mar-2023 08:32:19	false
BLEUZ	LGECY	28-055083	IFPA	TREE	N31° 17' 51.1000"	W089° 48' 27.3700"	324.0000	0.0000	324.0000	1A (+20/+3)	false	P	1000.0	2100	1324.0	07-Mar-2023 08:32:19	false
BLEUZ	LGECY	28-056158	IFPA	TREE	N31° 18' 24.5800"	W089° 47' 42.1600"	324.0000	0.0000	324.0000	1A (+20/+3)	false	P	1000.0	2100	1324.0	07-Mar-2023 08:32:19	false
BLEUZ	LGECY	28-056340	IFPA	TREE	N31° 17' 42.5000"	W089° 49' 20.2000"	324.0000	0.0000	324.0000	1A (+20/+3)	false	P	1000.0	2100	1324.0	07-Mar-2023 08:32:20	false
BLEUZ	LGECY	28-055407	IFPA	TREE	N31° 17' 31.7600"	W089° 48' 42.5400"	324.0000	0.0000	324.0000	1A (+20/+3)	false	P	1000.0	2100	1324.0	07-Mar-2023 08:32:19	false
BLEUZ	LGECY	28-027632	IFPA	TREE	N31° 18' 00.2700"	W089° 47' 54.0400"	324.0000	0.0000	324.0000	1A (+20/+3)	false	P	1000.0	2100	1324.0	07-Mar-2023 08:32:19	false

TRSSH (RNAV)

BLEUZ	LGECY	28-056377	IFPA	TREE	N31° 17' 31.0700"	W089° 48' 47.5600"	324.0000	0.0000	324.0000	1A (+20/+3)	false	P	1000.0	2100	1324.0	07-Mar-2023 08:32:19	false
BLEUZ	LGECY	28-027255	IFPA	TREE	N31° 18' 22.9000"	W089° 47' 56.2500"	324.0000	0.0000	324.0000	1A (+20/+3)	false	P	1000.0	2100	1324.0	07-Mar-2023 08:32:19	false
BLEUZ	LGECY	28-028858	IFPA	TREE	N31° 17' 59.9200"	W089° 49' 10.3900"	324.0000	0.0000	324.0000	1A (+20/+3)	false	P	1000.0	2100	1324.0	07-Mar-2023 08:32:20	false
BLEUZ	LGECY	28-056331	IFPA	TREE	N31° 17' 32.2900"	W089° 48' 45.4000"	324.0000	0.0000	324.0000	1A (+20/+3)	false	P	1000.0	2100	1324.0	07-Mar-2023 08:32:19	false
BLEUZ	LGECY	28-056137	IFPA	TREE	N31° 18' 00.3200"	W089° 47' 57.2300"	324.0000	0.0000	324.0000	1A (+20/+3)	false	P	1000.0	2100	1324.0	07-Mar-2023 08:32:19	false
BLEUZ	LGECY	28-056457	IFPA	TREE	N31° 18' 20.9400"	W089° 48' 25.5600"	324.0000	0.0000	324.0000	1A (+20/+3)	false	P	1000.0	2100	1324.0	07-Mar-2023 08:32:19	false
BLEUZ	LGECY	28-055832	IFPA	TREE	N31° 18' 02.4300"	W089° 48' 10.2800"	323.0000	0.0000	323.0000	1A (+20/+3)	false	P	1000.0	2100	1323.0	07-Mar-2023 08:32:19	false
BLEUZ	LGECY	28-055535	IFPA	TREE	N31° 18' 05.3300"	W089° 47' 54.0100"	323.0000	0.0000	323.0000	1A (+20/+3)	false	P	1000.0	2100	1323.0	07-Mar-2023 08:32:19	false
BLEUZ	LGECY	28-043654	IFPA	TREE	N31° 18' 07.0500"	W089° 48' 48.7100"	323.0000	0.0000	323.0000	1A (+20/+3)	false	P	1000.0	2100	1323.0	07-Mar-2023 08:32:19	false
BLEUZ	LGECY	28-055792	IFPA	TREE	N31° 18' 04.9700"	W089° 47' 53.6800"	323.0000	0.0000	323.0000	1A (+20/+3)	false	P	1000.0	2100	1323.0	07-Mar-2023 08:32:19	false
BLEUZ	LGECY	28-055945	IFPA	TREE	N31° 18' 04.5400"	W089° 47' 57.0200"	323.0000	0.0000	323.0000	1A (+20/+3)	false	P	1000.0	2100	1323.0	07-Mar-2023 08:32:19	false
BLEUZ	LGECY	28-056274	IFPA	TREE	N31° 17' 44.7000"	W089° 48' 41.5700"	323.0000	0.0000	323.0000	1A (+20/+3)	false	P	1000.0	2100	1323.0	07-Mar-2023 08:32:19	false
BLEUZ	LGECY	28-026902	IFPA	TREE	N31° 17' 41.3700"	W089° 48' 21.9600"	323.0000	0.0000	323.0000	1A (+20/+3)	false	P	1000.0	2100	1323.0	07-Mar-2023 08:32:19	false
BLEUZ	LGECY	28-055796	IFPA	TREE	N31° 18' 11.2800"	W089° 47' 52.9700"	323.0000	0.0000	323.0000	1A (+20/+3)	false	P	1000.0	2100	1323.0	07-Mar-2023 08:32:19	false
BLEUZ	LGECY	28-056152	IFPA	TREE	N31° 18' 26.5500"	W089° 47' 44.1500"	323.0000	0.0000	323.0000	1A (+20/+3)	false	P	1000.0	2100	1323.0	07-Mar-2023 08:32:19	false
BLEUZ	LGECY	28-056465	IFPA	TREE	N31° 17' 44.6300"	W089° 48' 29.6600"	323.0000	0.0000	323.0000	1A (+20/+3)	false	P	1000.0	2100	1323.0	07-Mar-2023 08:32:19	false
BLEUZ	LGECY	28-055841	IFPA	TREE	N31° 17' 53.5600"	W089° 48' 18.3300"	323.0000	0.0000	323.0000	1A (+20/+3)	false	P	1000.0	2100	1323.0	07-Mar-2023 08:32:19	false
BLEUZ	LGECY	28-023869	IFPA	TREE	N31° 18' 10.3400"	W089° 48' 05.4500"	323.0000	0.0000	323.0000	1A (+20/+3)	false	P	1000.0	2100	1323.0	07-Mar-2023 08:32:19	false
BLEUZ	LGECY	28-056218	IFPA	TREE	N31° 17' 46.9000"	W089° 49' 18.2100"	323.0000	0.0000	323.0000	1A (+20/+3)	false	P	1000.0	2100	1323.0	07-Mar-2023 08:32:20	false
BLEUZ	LGECY	28-027394	IFPA	TREE	N31° 17' 47.5200"	W089° 49' 14.4700"	323.0000	0.0000	323.0000	1A (+20/+3)	false	P	1000.0	2100	1323.0	07-Mar-2023 08:32:20	false
BLEUZ	LGECY	28-056213	IFPA	TREE	N31° 17' 49.0600"	W089° 48' 15.5500"	322.0000	0.0000	322.0000	1A (+20/+3)	false	P	1000.0	2100	1322.0	07-Mar-2023 08:32:19	false
BLEUZ	LGECY	28-056024	IFPA	TREE	N31° 18' 10.7800"	W089° 48' 31.8500"	322.0000	0.0000	322.0000	1A (+20/+3)	false	P	1000.0	2100	1322.0	07-Mar-2023 08:32:19	false
BLEUZ	LGECY	28-055093	IFPA	TREE	N31° 17' 55.9700"	W089° 48' 19.7800"	322.0000	0.0000	322.0000	1A (+20/+3)	false	P	1000.0	2100	1322.0	07-Mar-2023 08:32:19	false
BLEUZ	LGECY	28-056043	IFPA	TREE	N31° 18' 05.2200"	W089° 48' 01.1700"	322.0000	0.0000	322.0000	1A (+20/+3)	false	P	1000.0	2100	1322.0	07-Mar-2023 08:32:19	false
BLEUZ	LGECY	28-056251	IFPA	TREE	N31° 17' 42.8000"	W089° 49' 09.8800"	322.0000	0.0000	322.0000	1A (+20/+3)	false	P	1000.0	2100	1322.0	07-Mar-2023 08:32:20	false
BLEUZ	LGECY	28-043945	IFPA	TREE	N31° 17' 43.9800"	W089° 49' 24.8500"	322.0000	0.0000	322.0000	1A (+20/+3)	false	P	1000.0	2100	1322.0	07-Mar-2023 08:32:20	false

TRSSH (RNAV)

BLEUZ	LGECY	28-027453	IFPA	TREE	N31° 17' 45.4000"	W089° 49' 08.5200"	322.0000	0.0000	322.0000	1A (+20/+3)	false	P	1000.0	2100	1322.0	07-Mar-2023 08:32:20	false
BLEUZ	LGECY	28-026969	IFPA	TREE	N31° 17' 44.5700"	W089° 48' 33.6600"	322.0000	0.0000	322.0000	1A (+20/+3)	false	P	1000.0	2100	1322.0	07-Mar-2023 08:32:19	false
BLEUZ	LGECY	28-055308	IFPA	TREE	N31° 17' 24.8900"	W089° 49' 25.5900"	322.0000	0.0000	322.0000	1A (+20/+3)	false	P	1000.0	2100	1322.0	07-Mar-2023 08:32:20	false
BLEUZ	LGECY	28-026953	IFPA	TREE	N31° 17' 36.0200"	W089° 48' 26.1700"	322.0000	0.0000	322.0000	1A (+20/+3)	false	P	1000.0	2100	1322.0	07-Mar-2023 08:32:19	false
BLEUZ	LGECY	28-023980	IFPA	TREE	N31° 18' 14.2700"	W089° 48' 24.5800"	322.0000	0.0000	322.0000	1A (+20/+3)	false	P	1000.0	2100	1322.0	07-Mar-2023 08:32:19	false
BLEUZ	LGECY	28-055969	IFPA	TREE	N31° 18' 05.1000"	W089° 48' 48.4400"	322.0000	0.0000	322.0000	1A (+20/+3)	false	P	1000.0	2100	1322.0	07-Mar-2023 08:32:19	false
BLEUZ	LGECY	28-055767	IFPA	TREE	N31° 17' 37.0300"	W089° 49' 25.6500"	322.0000	0.0000	322.0000	1A (+20/+3)	false	P	1000.0	2100	1322.0	07-Mar-2023 08:32:20	false
BLEUZ	LGECY	28-055900	IFPA	TREE	N31° 18' 24.3300"	W089° 48' 24.0100"	322.0000	0.0000	322.0000	1A (+20/+3)	false	P	1000.0	2100	1322.0	07-Mar-2023 08:32:19	false
BLEUZ	LGECY	28-026916	IFPA	TREE	N31° 17' 45.8800"	W089° 48' 37.0300"	322.0000	0.0000	322.0000	1A (+20/+3)	false	P	1000.0	2100	1322.0	07-Mar-2023 08:32:19	false
BLEUZ	LGECY	28-056134	IFPA	TREE	N31° 17' 42.4500"	W089° 48' 18.0100"	322.0000	0.0000	322.0000	1A (+20/+3)	false	P	1000.0	2100	1322.0	07-Mar-2023 08:32:19	false
BLEUZ	LGECY	28-055709	IFPA	TREE	N31° 18' 15.2300"	W089° 48' 43.2200"	322.0000	0.0000	322.0000	1A (+20/+3)	false	P	1000.0	2100	1322.0	07-Mar-2023 08:32:19	false
BLEUZ	LGECY	28-055943	IFPA	TREE	N31° 18' 05.7400"	W089° 48' 03.9500"	322.0000	0.0000	322.0000	1A (+20/+3)	false	P	1000.0	2100	1322.0	07-Mar-2023 08:32:19	false
BLEUZ	LGECY	28-055821	IFPA	TREE	N31° 18' 14.7900"	W089° 48' 40.3700"	322.0000	0.0000	322.0000	1A (+20/+3)	false	P	1000.0	2100	1322.0	07-Mar-2023 08:32:19	false
BLEUZ	LGECY	28-056244	IFPA	TREE	N31° 17' 50.3300"	W089° 48' 21.9100"	322.0000	0.0000	322.0000	1A (+20/+3)	false	P	1000.0	2100	1322.0	07-Mar-2023 08:32:19	false
BLEUZ	LGECY	28-056084	IFPA	TREE	N31° 17' 56.5500"	W089° 48' 02.0900"	322.0000	0.0000	322.0000	1A (+20/+3)	false	P	1000.0	2100	1322.0	07-Mar-2023 08:32:19	false
BLEUZ	LGECY	28-055286	IFPA	TREE	N31° 18' 18.2600"	W089° 48' 26.6300"	322.0000	0.0000	322.0000	1A (+20/+3)	false	P	1000.0	2100	1322.0	07-Mar-2023 08:32:19	false
BLEUZ	LGECY	28-055794	IFPA	TREE	N31° 18' 17.6400"	W089° 48' 31.7400"	322.0000	0.0000	322.0000	1A (+20/+3)	false	P	1000.0	2100	1322.0	07-Mar-2023 08:32:19	false
BLEUZ	LGECY	28-000107	IFPA	TOWER	N31° 14' 14.0000"	W089° 50' 23.0000"	322.0000	167.0000	322.0000	4D (+250/+50)	false	P	1000.0	2100	1322.0	07-Mar-2023 08:32:20	true
BLEUZ	LGECY	28-028860	IFPA	TREE	N31° 18' 11.2500"	W089° 48' 01.1600"	321.0000	0.0000	321.0000	1A (+20/+3)	false	P	1000.0	2100	1321.0	07-Mar-2023 08:32:19	false
BLEUZ	LGECY	28-043855	IFPA	TREE	N31° 17' 42.4200"	W089° 49' 17.8700"	321.0000	0.0000	321.0000	1A (+20/+3)	false	P	1000.0	2100	1321.0	07-Mar-2023 08:32:20	false
BLEUZ	LGECY	28-043854	IFPA	TREE	N31° 17' 38.1800"	W089° 49' 17.2800"	321.0000	0.0000	321.0000	1A (+20/+3)	false	P	1000.0	2100	1321.0	07-Mar-2023 08:32:20	false
BLEUZ	LGECY	28-023962	IFPA	TREE	N31° 18' 20.5100"	W089° 48' 37.4000"	321.0000	0.0000	321.0000	1A (+20/+3)	false	P	1000.0	2100	1321.0	07-Mar-2023 08:32:19	false
BLEUZ	LGECY	28-055430	IFPA	TREE	N31° 17' 36.0900"	W089° 49' 37.3500"	321.0000	0.0000	321.0000	1A (+20/+3)	false	P	1000.0	2100	1321.0	07-Mar-2023 08:32:20	false
BLEUZ	LGECY	28-056058	IFPA	TREE	N31° 17' 42.6800"	W089° 49' 24.1300"	321.0000	0.0000	321.0000	1A (+20/+3)	false	P	1000.0	2100	1321.0	07-Mar-2023 08:32:20	false
BLEUZ	LGECY	28-055636	IFPA	TREE	N31° 17' 52.5400"	W089° 49' 16.0200"	321.0000	0.0000	321.0000	1A (+20/+3)	false	P	1000.0	2100	1321.0	07-Mar-2023 08:32:20	false
BLEUZ	LGECY	28-056108	IFPA	TREE	N31° 18' 23.7000"	W089° 47' 54.7900"	321.0000	0.0000	321.0000	1A (+20/+3)	false	P	1000.0	2100	1321.0	07-Mar-2023 08:32:19	false

TRSSH (RNAV)

BLEUZ	LGECY	28-055335	IFPA	TREE	N31° 18' 03.5000"	W089° 48' 07.9400"	321.0000	0.0000	321.0000	1A (+20/+3)	false	P	1000.0	2100	1321.0	07-Mar-2023 08:32:19	false
BLEUZ	LGECY	28-027454	IFPA	TREE	N31° 17' 48.9000"	W089° 49' 12.0500"	321.0000	0.0000	321.0000	1A (+20/+3)	false	P	1000.0	2100	1321.0	07-Mar-2023 08:32:20	false
BLEUZ	LGECY	28-055217	IFPA	TREE	N31° 17' 30.9400"	W089° 48' 37.9500"	321.0000	0.0000	321.0000	1A (+20/+3)	false	P	1000.0	2100	1321.0	07-Mar-2023 08:32:19	false
BLEUZ	LGECY	28-044703	IFPA	TREE	N31° 17' 58.5800"	W089° 49' 12.1100"	321.0000	0.0000	321.0000	1A (+20/+3)	false	P	1000.0	2100	1321.0	07-Mar-2023 08:32:20	false
BLEUZ	LGECY	28-027515	IFPA	TREE	N31° 17' 47.5200"	W089° 49' 11.2200"	321.0000	0.0000	321.0000	1A (+20/+3)	false	P	1000.0	2100	1321.0	07-Mar-2023 08:32:20	false
BLEUZ	LGECY	28-028831	IFPA	TREE	N31° 18' 20.6500"	W089° 47' 58.2100"	321.0000	0.0000	321.0000	1A (+20/+3)	false	P	1000.0	2100	1321.0	07-Mar-2023 08:32:19	false
BLEUZ	LGECY	28-023995	IFPA	TREE	N31° 18' 22.7600"	W089° 48' 34.1700"	321.0000	0.0000	321.0000	1A (+20/+3)	false	P	1000.0	2100	1321.0	07-Mar-2023 08:32:19	false
BLEUZ	LGECY	28-055800	IFPA	TREE	N31° 18' 24.5800"	W089° 47' 47.6200"	321.0000	0.0000	321.0000	1A (+20/+3)	false	P	1000.0	2100	1321.0	07-Mar-2023 08:32:19	false
BLEUZ	LGECY	28-055536	IFPA	TREE	N31° 18' 16.4600"	W089° 48' 26.6300"	321.0000	0.0000	321.0000	1A (+20/+3)	false	P	1000.0	2100	1321.0	07-Mar-2023 08:32:19	false
BLEUZ	LGECY	28-026864	IFPA	TREE	N31° 17' 50.1300"	W089° 48' 23.8300"	321.0000	0.0000	321.0000	1A (+20/+3)	false	P	1000.0	2100	1321.0	07-Mar-2023 08:32:19	false
BLEUZ	LGECY	28-055175	IFPA	TREE	N31° 17' 48.2400"	W089° 48' 13.0300"	321.0000	0.0000	321.0000	1A (+20/+3)	false	P	1000.0	2100	1321.0	07-Mar-2023 08:32:19	false
BLEUZ	LGECY	28-055373	IFPA	TREE	N31° 18' 14.1000"	W089° 48' 42.4600"	321.0000	0.0000	321.0000	1A (+20/+3)	false	P	1000.0	2100	1321.0	07-Mar-2023 08:32:19	false
BLEUZ	LGECY	28-043657	IFPA	TREE	N31° 17' 56.6100"	W089° 49' 14.5100"	321.0000	0.0000	321.0000	1A (+20/+3)	false	P	1000.0	2100	1321.0	07-Mar-2023 08:32:20	false
BLEUZ	LGECY	28-024036	IFPA	TREE	N31° 18' 26.6500"	W089° 48' 28.3800"	321.0000	0.0000	321.0000	1A (+20/+3)	false	P	1000.0	2100	1321.0	07-Mar-2023 08:32:19	false
BLEUZ	LGECY	28-055602	IFPA	ELECTRI CAL_SYS TEM	N31° 18' 23.1800"	W089° 47' 44.4200"	321.0000	66.0000	321.0000	1A (+20/+3)	false	P	1000.0	2100	1321.0	07-Mar-2023 08:32:19	true
BLEUZ	LGECY	28-056067	IFPA	TREE	N31° 18' 00.5200"	W089° 48' 12.4900"	320.0000	0.0000	320.0000	1A (+20/+3)	false	P	1000.0	2100	1320.0	07-Mar-2023 08:32:19	false
BLEUZ	LGECY	28-055615	IFPA	TREE	N31° 17' 54.1100"	W089° 48' 27.5000"	320.0000	0.0000	320.0000	1A (+20/+3)	false	P	1000.0	2100	1320.0	07-Mar-2023 08:32:19	false
BLEUZ	LGECY	28-027254	IFPA	TREE	N31° 18' 20.9800"	W089° 47' 55.3600"	320.0000	0.0000	320.0000	1A (+20/+3)	false	P	1000.0	2100	1320.0	07-Mar-2023 08:32:19	false
BLEUZ	LGECY	28-055871	IFPA	TREE	N31° 17' 34.3700"	W089° 48' 41.9400"	320.0000	0.0000	320.0000	1A (+20/+3)	false	P	1000.0	2100	1320.0	07-Mar-2023 08:32:19	false
BLEUZ	LGECY	28-044088	IFPA	TREE	N31° 18' 11.7800"	W089° 48' 21.6500"	320.0000	0.0000	320.0000	1A (+20/+3)	false	P	1000.0	2100	1320.0	07-Mar-2023 08:32:19	false
BLEUZ	LGECY	28-055590	IFPA	TREE	N31° 18' 24.0600"	W089° 47' 47.1200"	320.0000	0.0000	320.0000	1A (+20/+3)	false	P	1000.0	2100	1320.0	07-Mar-2023 08:32:19	false
BLEUZ	LGECY	28-055065	IFPA	TREE	N31° 18' 13.4300"	W089° 48' 40.2900"	320.0000	0.0000	320.0000	1A (+20/+3)	false	P	1000.0	2100	1320.0	07-Mar-2023 08:32:19	false
BLEUZ	LGECY	28-056023	IFPA	TREE	N31° 18' 11.3700"	W089° 48' 29.8600"	320.0000	0.0000	320.0000	1A (+20/+3)	false	P	1000.0	2100	1320.0	07-Mar-2023 08:32:19	false
BLEUZ	LGECY	28-027633	IFPA	TREE	N31° 18' 00.9300"	W089° 47' 50.9600"	320.0000	0.0000	320.0000	1A (+20/+3)	false	P	1000.0	2100	1320.0	07-Mar-2023 08:32:19	false
BLEUZ	LGECY	28-055040	IFPA	TREE	N31° 18' 04.4100"	W089° 48' 06.1000"	320.0000	0.0000	320.0000	1A (+20/+3)	false	P	1000.0	2100	1320.0	07-Mar-2023 08:32:19	false
BLEUZ	LGECY	28-055664	IFPA	TREE	N31° 17' 26.1100"	W089° 49' 26.2500"	320.0000	0.0000	320.0000	1A (+20/+3)	false	P	1000.0	2100	1320.0	07-Mar-2023 08:32:20	false

TRSSH (RNAV)

BLEUZ	LGECY	28-056319	IFPA	TREE	N31° 18' 03.5600"	W089° 47' 58.5000"	320.0000	0.0000	320.0000	1A (+20/+3)	false	P	1000.0	2100	1320.0	07-Mar-2023 08:32:19	false
BLEUZ	LGECY	28-055061	IFPA	TREE	N31° 18' 09.0200"	W089° 47' 39.6600"	320.0000	0.0000	320.0000	1A (+20/+3)	false	P	1000.0	2100	1320.0	07-Mar-2023 08:32:19	false
BLEUZ	LGECY	28-056040	IFPA	TREE	N31° 17' 35.7500"	W089° 49' 39.0800"	320.0000	0.0000	320.0000	1A (+20/+3)	false	P	1000.0	2100	1320.0	07-Mar-2023 08:32:20	false
BLEUZ	LGECY	28-026928	IFPA	TREE	N31° 17' 48.3400"	W089° 48' 33.2500"	320.0000	0.0000	320.0000	1A (+20/+3)	false	P	1000.0	2100	1320.0	07-Mar-2023 08:32:19	false
BLEUZ	LGECY	28-055394	IFPA	ELECTRICAL SYSTEM	N31° 18' 23.1700"	W089° 47' 45.4300"	320.0000	62.0000	320.0000	1A (+20/+3)	false	P	1000.0	2100	1320.0	07-Mar-2023 08:32:19	true
BLEUZ	LGECY	28-027011	IFPA	TREE	N31° 17' 46.7100"	W089° 48' 29.7400"	320.0000	0.0000	320.0000	1A (+20/+3)	false	P	1000.0	2100	1320.0	07-Mar-2023 08:32:19	false
BLEUZ	LGECY	28-056113	IFPA	TREE	N31° 18' 03.2700"	W089° 48' 32.3100"	320.0000	0.0000	320.0000	1A (+20/+3)	false	P	1000.0	2100	1320.0	07-Mar-2023 08:32:19	false
BLEUZ	LGECY	28-056279	IFPA	TREE	N31° 18' 22.5100"	W089° 47' 45.6000"	320.0000	0.0000	320.0000	1A (+20/+3)	false	P	1000.0	2100	1320.0	07-Mar-2023 08:32:19	false
BLEUZ	LGECY	28-028859	IFPA	TREE	N31° 17' 59.8300"	W089° 49' 09.0300"	320.0000	0.0000	320.0000	1A (+20/+3)	false	P	1000.0	2100	1320.0	07-Mar-2023 08:32:20	false
BLEUZ	LGECY	28-055603	IFPA	TREE	N31° 17' 40.9100"	W089° 49' 31.5400"	319.0000	0.0000	319.0000	1A (+20/+3)	false	P	1000.0	2100	1319.0	07-Mar-2023 08:32:20	false
BLEUZ	LGECY	28-055481	IFPA	TREE	N31° 17' 26.9600"	W089° 49' 33.6700"	319.0000	0.0000	319.0000	1A (+20/+3)	false	P	1000.0	2100	1319.0	07-Mar-2023 08:32:20	false
BLEUZ	LGECY	28-027398	IFPA	TREE	N31° 17' 41.0600"	W089° 49' 28.9700"	319.0000	0.0000	319.0000	1A (+20/+3)	false	P	1000.0	2100	1319.0	07-Mar-2023 08:32:20	false
BLEUZ	LGECY	28-055711	IFPA	TREE	N31° 18' 01.7400"	W089° 47' 58.6100"	319.0000	0.0000	319.0000	1A (+20/+3)	false	P	1000.0	2100	1319.0	07-Mar-2023 08:32:19	false
BLEUZ	LGECY	28-044093	IFPA	TREE	N31° 17' 33.6600"	W089° 49' 26.0600"	319.0000	0.0000	319.0000	1A (+20/+3)	false	P	1000.0	2100	1319.0	07-Mar-2023 08:32:20	false
BLEUZ	LGECY	28-056240	IFPA	TREE	N31° 17' 25.9000"	W089° 49' 31.9000"	319.0000	0.0000	319.0000	1A (+20/+3)	false	P	1000.0	2100	1319.0	07-Mar-2023 08:32:20	false
BLEUZ	LGECY	28-055578	IFPA	TREE	N31° 17' 52.0300"	W089° 49' 08.9300"	319.0000	0.0000	319.0000	1A (+20/+3)	false	P	1000.0	2100	1319.0	07-Mar-2023 08:32:20	false
BLEUZ	LGECY	28-055261	IFPA	TREE	N31° 17' 43.5900"	W089° 49' 14.2600"	319.0000	0.0000	319.0000	1A (+20/+3)	false	P	1000.0	2100	1319.0	07-Mar-2023 08:32:20	false
BLEUZ	LGECY	28-055329	IFPA	TREE	N31° 18' 21.7800"	W089° 48' 13.1400"	319.0000	0.0000	319.0000	1A (+20/+3)	false	P	1000.0	2100	1319.0	07-Mar-2023 08:32:19	false
BLEUZ	LGECY	28-027473	IFPA	TREE	N31° 17' 41.4300"	W089° 48' 36.0800"	319.0000	0.0000	319.0000	1A (+20/+3)	false	P	1000.0	2100	1319.0	07-Mar-2023 08:32:19	false
BLEUZ	LGECY	28-043738	IFPA	TREE	N31° 18' 08.0900"	W089° 48' 50.8100"	319.0000	0.0000	319.0000	1A (+20/+3)	false	P	1000.0	2100	1319.0	07-Mar-2023 08:32:20	false
BLEUZ	LGECY	28-023933	IFPA	TREE	N31° 17' 55.2000"	W089° 48' 07.0800"	319.0000	0.0000	319.0000	1A (+20/+3)	false	P	1000.0	2100	1319.0	07-Mar-2023 08:32:19	false
BLEUZ	LGECY	28-055274	IFPA	TREE	N31° 17' 54.6400"	W089° 49' 09.0100"	319.0000	0.0000	319.0000	1A (+20/+3)	false	P	1000.0	2100	1319.0	07-Mar-2023 08:32:20	false
BLEUZ	LGECY	28-055475	IFPA	TREE	N31° 18' 01.7300"	W089° 48' 13.4400"	319.0000	0.0000	319.0000	1A (+20/+3)	false	P	1000.0	2100	1319.0	07-Mar-2023 08:32:19	false
BLEUZ	LGECY	28-055935	IFPA	TREE	N31° 17' 38.7000"	W089° 49' 23.2700"	319.0000	0.0000	319.0000	1A (+20/+3)	false	P	1000.0	2100	1319.0	07-Mar-2023 08:32:20	false
BLEUZ	LGECY	28-056153	IFPA	TREE	N31° 17' 34.2500"	W089° 48' 39.8300"	319.0000	0.0000	319.0000	1A (+20/+3)	false	P	1000.0	2100	1319.0	07-Mar-2023 08:32:19	false
BLEUZ	LGECY	28-026939	IFPA	TREE	N31° 17' 42.4500"	W089° 48' 19.2700"	319.0000	0.0000	319.0000	1A (+20/+3)	false	P	1000.0	2100	1319.0	07-Mar-2023 08:32:19	false

TRSSH (RNAV)

BLEUZ	LGECY	28-055831	IFPA	TREE	N31° 18' 11.5900"	W089° 48' 36.6000"	319.0000	0.0000	319.0000	1A (+20/+3)	false	P	1000.0	2100	1319.0	07-Mar-2023 08:32:19	false
BLEUZ	LGECY	28-044605	IFPA	TREE	N31° 17' 38.8900"	W089° 49' 33.6000"	319.0000	0.0000	319.0000	1A (+20/+3)	false	P	1000.0	2100	1319.0	07-Mar-2023 08:32:20	false
BLEUZ	LGECY	28-055826	IFPA	TREE	N31° 17' 47.0600"	W089° 48' 23.1600"	319.0000	0.0000	319.0000	1A (+20/+3)	false	P	1000.0	2100	1319.0	07-Mar-2023 08:32:19	false
BLEUZ	LGECY	28-055739	IFPA	TREE	N31° 17' 50.8700"	W089° 48' 19.3300"	319.0000	0.0000	319.0000	1A (+20/+3)	false	P	1000.0	2100	1319.0	07-Mar-2023 08:32:19	false
BLEUZ	LGECY	28-056199	IFPA	TREE	N31° 17' 30.9900"	W089° 48' 51.4200"	319.0000	0.0000	319.0000	1A (+20/+3)	false	P	1000.0	2100	1319.0	07-Mar-2023 08:32:20	false
BLEUZ	LGECY	28-055790	IFPA	TREE	N31° 17' 55.8000"	W089° 49' 09.4700"	319.0000	0.0000	319.0000	1A (+20/+3)	false	P	1000.0	2100	1319.0	07-Mar-2023 08:32:20	false
BLEUZ	LGECY	28-055693	IFPA	TREE	N31° 17' 58.4600"	W089° 48' 11.2500"	319.0000	0.0000	319.0000	1A (+20/+3)	false	P	1000.0	2100	1319.0	07-Mar-2023 08:32:19	false
BLEUZ	LGECY	28-056327	IFPA	TREE	N31° 18' 03.1200"	W089° 48' 06.1200"	319.0000	0.0000	319.0000	1A (+20/+3)	false	P	1000.0	2100	1319.0	07-Mar-2023 08:32:19	false
BLEUZ	LGECY	28-055696	IFPA	TREE	N31° 18' 16.6300"	W089° 48' 24.8600"	318.0000	0.0000	318.0000	1A (+20/+3)	false	P	1000.0	2100	1318.0	07-Mar-2023 08:32:19	false
BLEUZ	LGECY	28-056411	IFPA	TREE	N31° 17' 49.0800"	W089° 48' 24.5900"	318.0000	0.0000	318.0000	1A (+20/+3)	false	P	1000.0	2100	1318.0	07-Mar-2023 08:32:19	false
BLEUZ	LGECY	28-044508	IFPA	TREE	N31° 17' 45.9700"	W089° 49' 08.9500"	318.0000	0.0000	318.0000	1A (+20/+3)	false	P	1000.0	2100	1318.0	07-Mar-2023 08:32:20	false
BLEUZ	LGECY	28-055484	IFPA	TREE	N31° 17' 54.4200"	W089° 48' 20.6100"	318.0000	0.0000	318.0000	1A (+20/+3)	false	P	1000.0	2100	1318.0	07-Mar-2023 08:32:19	false
BLEUZ	LGECY	28-027334	IFPA	TREE	N31° 17' 40.9000"	W089° 49' 39.2200"	318.0000	0.0000	318.0000	1A (+20/+3)	false	P	1000.0	2100	1318.0	07-Mar-2023 08:32:20	false
BLEUZ	LGECY	28-056324	IFPA	TREE	N31° 18' 06.5500"	W089° 48' 37.5400"	318.0000	0.0000	318.0000	1A (+20/+3)	false	P	1000.0	2100	1318.0	07-Mar-2023 08:32:19	false
BLEUZ	LGECY	28-055772	IFPA	TREE	N31° 18' 01.7700"	W089° 47' 54.8300"	318.0000	0.0000	318.0000	1A (+20/+3)	false	P	1000.0	2100	1318.0	07-Mar-2023 08:32:19	false
BLEUZ	LGECY	28-027051	IFPA	TREE	N31° 17' 50.0500"	W089° 48' 23.1900"	318.0000	0.0000	318.0000	1A (+20/+3)	false	P	1000.0	2100	1318.0	07-Mar-2023 08:32:19	false
BLEUZ	LGECY	28-055324	IFPA	TREE	N31° 18' 09.2200"	W089° 48' 49.8100"	318.0000	0.0000	318.0000	1A (+20/+3)	false	P	1000.0	2100	1318.0	07-Mar-2023 08:32:20	false
BLEUZ	LGECY	28-055904	IFPA	TREE	N31° 18' 23.1300"	W089° 47' 46.8700"	318.0000	0.0000	318.0000	1A (+20/+3)	false	P	1000.0	2100	1318.0	07-Mar-2023 08:32:19	false
BLEUZ	LGECY	28-027276	IFPA	TREE	N31° 17' 43.6800"	W089° 49' 14.5700"	318.0000	0.0000	318.0000	1A (+20/+3)	false	P	1000.0	2100	1318.0	07-Mar-2023 08:32:20	false
BLEUZ	LGECY	28-055595	IFPA	TREE	N31° 17' 54.4400"	W089° 48' 12.4500"	318.0000	0.0000	318.0000	1A (+20/+3)	false	P	1000.0	2100	1318.0	07-Mar-2023 08:32:19	false
BLEUZ	LGECY	28-044258	IFPA	TREE	N31° 17' 44.1700"	W089° 49' 28.0400"	318.0000	0.0000	318.0000	1A (+20/+3)	false	P	1000.0	2100	1318.0	07-Mar-2023 08:32:20	false
BLEUZ	LGECY	28-055327	IFPA	TREE	N31° 17' 44.8600"	W089° 49' 19.2600"	318.0000	0.0000	318.0000	1A (+20/+3)	false	P	1000.0	2100	1318.0	07-Mar-2023 08:32:20	false
BLEUZ	LGECY	28-028916	IFPA	TREE	N31° 18' 01.3000"	W089° 47' 53.2700"	318.0000	0.0000	318.0000	1A (+20/+3)	false	P	1000.0	2100	1318.0	07-Mar-2023 08:32:19	false
BLEUZ	LGECY	28-028836	IFPA	TREE	N31° 17' 58.1000"	W089° 49' 10.9200"	318.0000	0.0000	318.0000	1A (+20/+3)	false	P	1000.0	2100	1318.0	07-Mar-2023 08:32:20	false
BLEUZ	LGECY	28-055178	IFPA	TREE	N31° 18' 13.6400"	W089° 48' 43.9500"	318.0000	0.0000	318.0000	1A (+20/+3)	false	P	1000.0	2100	1318.0	07-Mar-2023 08:32:19	false
BLEUZ	LGECY	28-023841	IFPA	TREE	N31° 17' 50.1400"	W089° 48' 09.5500"	318.0000	0.0000	318.0000	1A (+20/+3)	false	P	1000.0	2100	1318.0	07-Mar-2023 08:32:19	false

TRSSH (RNAV)

BLEUZ	LGECY	28-056359	IFPA	TREE	N31° 18' 04.9600"	W089° 47' 59.5400"	318.0000	0.0000	318.0000	1A (+20/+3)	false	P	1000.0	2100	1318.0	07-Mar-2023 08:32:19	false
BLEUZ	LGECY	28-055723	IFPA	TREE	N31° 18' 04.2900"	W089° 48' 12.5100"	318.0000	0.0000	318.0000	1A (+20/+3)	false	P	1000.0	2100	1318.0	07-Mar-2023 08:32:19	false
BLEUZ	LGECY	28-055694	IFPA	TREE	N31° 17' 25.5400"	W089° 49' 30.6300"	318.0000	0.0000	318.0000	1A (+20/+3)	false	P	1000.0	2100	1318.0	07-Mar-2023 08:32:20	false
BLEUZ	LGECY	28-023924	IFPA	TREE	N31° 18' 14.8800"	W089° 48' 17.3500"	318.0000	0.0000	318.0000	1A (+20/+3)	false	P	1000.0	2100	1318.0	07-Mar-2023 08:32:19	false
BLEUZ	LGECY	28-056098	IFPA	TREE	N31° 17' 27.5900"	W089° 49' 30.1500"	318.0000	0.0000	318.0000	1A (+20/+3)	false	P	1000.0	2100	1318.0	07-Mar-2023 08:32:20	false
BLEUZ	LGECY	28-056127	IFPA	TREE	N31° 17' 28.5700"	W089° 49' 31.4300"	318.0000	0.0000	318.0000	1A (+20/+3)	false	P	1000.0	2100	1318.0	07-Mar-2023 08:32:20	false
BLEUZ	LGECY	28-056250	IFPA	TREE	N31° 17' 52.4000"	W089° 48' 13.9300"	318.0000	0.0000	318.0000	1A (+20/+3)	false	P	1000.0	2100	1318.0	07-Mar-2023 08:32:19	false
BLEUZ	LGECY	28-055655	IFPA	TREE	N31° 17' 56.6100"	W089° 48' 05.9600"	318.0000	0.0000	318.0000	1A (+20/+3)	false	P	1000.0	2100	1318.0	07-Mar-2023 08:32:19	false
BLEUZ	LGECY	28-055659	IFPA	TREE	N31° 18' 23.2700"	W089° 47' 46.5800"	318.0000	0.0000	318.0000	1A (+20/+3)	false	P	1000.0	2100	1318.0	07-Mar-2023 08:32:19	false
BLEUZ	LGECY	28-055890	IFPA	TREE	N31° 18' 08.2600"	W089° 47' 42.4700"	318.0000	0.0000	318.0000	1A (+20/+3)	false	P	1000.0	2100	1318.0	07-Mar-2023 08:32:19	false
BLEUZ	LGECY	28-055692	IFPA	TREE	N31° 18' 05.1600"	W089° 48' 46.4200"	318.0000	0.0000	318.0000	1A (+20/+3)	false	P	1000.0	2100	1318.0	07-Mar-2023 08:32:19	false
BLEUZ	LGECY	28-055712	IFPA	TREE	N31° 17' 54.1400"	W089° 48' 19.1000"	318.0000	0.0000	318.0000	1A (+20/+3)	false	P	1000.0	2100	1318.0	07-Mar-2023 08:32:19	false
BLEUZ	LGECY	28-055056	IFPA	TREE	N31° 18' 15.2000"	W089° 48' 32.1800"	317.0000	0.0000	317.0000	1A (+20/+3)	false	P	1000.0	2100	1317.0	07-Mar-2023 08:32:19	false
BLEUZ	LGECY	28-027460	IFPA	TREE	N31° 17' 56.5000"	W089° 48' 23.5800"	317.0000	0.0000	317.0000	1A (+20/+3)	false	P	1000.0	2100	1317.0	07-Mar-2023 08:32:19	false
BLEUZ	LGECY	28-056452	IFPA	TREE	N31° 18' 16.2700"	W089° 48' 33.3300"	317.0000	0.0000	317.0000	1A (+20/+3)	false	P	1000.0	2100	1317.0	07-Mar-2023 08:32:19	false
BLEUZ	LGECY	28-055850	IFPA	TREE	N31° 18' 01.7300"	W089° 48' 05.1100"	317.0000	0.0000	317.0000	1A (+20/+3)	false	P	1000.0	2100	1317.0	07-Mar-2023 08:32:19	false
BLEUZ	LGECY	28-055331	IFPA	TREE	N31° 17' 42.6400"	W089° 48' 27.7100"	317.0000	0.0000	317.0000	1A (+20/+3)	false	P	1000.0	2100	1317.0	07-Mar-2023 08:32:19	false
BLEUZ	LGECY	28-056271	IFPA	TREE	N31° 17' 51.6000"	W089° 48' 25.0500"	317.0000	0.0000	317.0000	1A (+20/+3)	false	P	1000.0	2100	1317.0	07-Mar-2023 08:32:19	false
BLEUZ	LGECY	28-028857	IFPA	TREE	N31° 17' 58.2000"	W089° 49' 09.1000"	317.0000	0.0000	317.0000	1A (+20/+3)	false	P	1000.0	2100	1317.0	07-Mar-2023 08:32:20	false
BLEUZ	LGECY	28-023937	IFPA	TREE	N31° 17' 59.8400"	W089° 48' 11.6400"	317.0000	0.0000	317.0000	1A (+20/+3)	false	P	1000.0	2100	1317.0	07-Mar-2023 08:32:19	false
BLEUZ	LGECY	28-024038	IFPA	TREE	N31° 17' 56.1500"	W089° 48' 02.9300"	317.0000	0.0000	317.0000	1A (+20/+3)	false	P	1000.0	2100	1317.0	07-Mar-2023 08:32:19	false
BLEUZ	LGECY	28-027336	IFPA	TREE	N31° 17' 41.5900"	W089° 49' 35.2900"	317.0000	0.0000	317.0000	1A (+20/+3)	false	P	1000.0	2100	1317.0	07-Mar-2023 08:32:20	false
BLEUZ	LGECY	28-056337	IFPA	TREE	N31° 17' 50.6500"	W089° 48' 33.8400"	317.0000	0.0000	317.0000	1A (+20/+3)	false	P	1000.0	2100	1317.0	07-Mar-2023 08:32:19	false
BLEUZ	LGECY	28-023998	IFPA	TREE	N31° 17' 53.7200"	W089° 48' 09.9300"	317.0000	0.0000	317.0000	1A (+20/+3)	false	P	1000.0	2100	1317.0	07-Mar-2023 08:32:19	false
BLEUZ	LGECY	28-055657	IFPA	TREE	N31° 17' 45.1200"	W089° 48' 33.5600"	317.0000	0.0000	317.0000	1A (+20/+3)	false	P	1000.0	2100	1317.0	07-Mar-2023 08:32:19	false
BLEUZ	LGECY	28-027427	IFPA	TREE	N31° 17' 11.1700"	W089° 49' 24.9600"	317.0000	0.0000	317.0000	1A (+20/+3)	false	P	1000.0	2100	1317.0	07-Mar-2023 08:32:20	false

TRSSH (RNAV)

BLEUZ	LGECY	28-055346	IFPA	TREE	N31° 17' 33.1900"	W089° 48' 43.6700"	317.0000	0.0000	317.0000	1A (+20/+3)	false	P	1000.0	2100	1317.0	07-Mar-2023 08:32:19	false
BLEUZ	LGECY	28-056182	IFPA	TREE	N31° 18' 02.1900"	W089° 48' 02.8300"	317.0000	0.0000	317.0000	1A (+20/+3)	false	P	1000.0	2100	1317.0	07-Mar-2023 08:32:19	false
BLEUZ	LGECY	28-027214	IFPA	TREE	N31° 17' 44.0000"	W089° 49' 20.8400"	317.0000	0.0000	317.0000	1A (+20/+3)	false	P	1000.0	2100	1317.0	07-Mar-2023 08:32:20	false
BLEUZ	LGECY	28-055523	IFPA	TREE	N31° 18' 12.7000"	W089° 48' 36.0100"	317.0000	0.0000	317.0000	1A (+20/+3)	false	P	1000.0	2100	1317.0	07-Mar-2023 08:32:19	false
BLEUZ	LGECY	28-056395	IFPA	TREE	N31° 17' 24.8900"	W089° 49' 24.5400"	317.0000	0.0000	317.0000	1A (+20/+3)	false	P	1000.0	2100	1317.0	07-Mar-2023 08:32:20	false
BLEUZ	LGECY	28-023876	IFPA	TREE	N31° 18' 08.9700"	W089° 48' 06.0900"	317.0000	0.0000	317.0000	1A (+20/+3)	false	P	1000.0	2100	1317.0	07-Mar-2023 08:32:19	false
BLEUZ	LGECY	28-056034	IFPA	TREE	N31° 17' 17.2600"	W089° 49' 24.0900"	317.0000	0.0000	317.0000	1A (+20/+3)	false	P	1000.0	2100	1317.0	07-Mar-2023 08:32:20	false
BLEUZ	LGECY	28-056173	IFPA	TREE	N31° 18' 09.6500"	W089° 48' 34.5400"	317.0000	0.0000	317.0000	1A (+20/+3)	false	P	1000.0	2100	1317.0	07-Mar-2023 08:32:19	false
BLEUZ	LGECY	28-023917	IFPA	TREE	N31° 18' 08.3400"	W089° 48' 10.8200"	317.0000	0.0000	317.0000	1A (+20/+3)	false	P	1000.0	2100	1317.0	07-Mar-2023 08:32:19	false
BLEUZ	LGECY	28-023758	IFPA	TREE	N31° 17' 57.6700"	W089° 48' 22.0900"	317.0000	0.0000	317.0000	1A (+20/+3)	false	P	1000.0	2100	1317.0	07-Mar-2023 08:32:19	false
BLEUZ	LGECY	28-026999	IFPA	TREE	N31° 17' 47.3200"	W089° 48' 35.1600"	317.0000	0.0000	317.0000	1A (+20/+3)	false	P	1000.0	2100	1317.0	07-Mar-2023 08:32:19	false
BLEUZ	LGECY	28-027476	IFPA	TREE	N31° 17' 38.6300"	W089° 48' 33.9400"	317.0000	0.0000	317.0000	1A (+20/+3)	false	P	1000.0	2100	1317.0	07-Mar-2023 08:32:19	false
BLEUZ	LGECY	28-027235	IFPA	TREE	N31° 17' 19.5100"	W089° 49' 08.5900"	316.0000	0.0000	316.0000	1A (+20/+3)	false	P	1000.0	2100	1316.0	07-Mar-2023 08:32:20	false
BLEUZ	LGECY	28-028826	IFPA	TREE	N31° 18' 16.1600"	W089° 47' 58.0100"	316.0000	0.0000	316.0000	1A (+20/+3)	false	P	1000.0	2100	1316.0	07-Mar-2023 08:32:19	false
BLEUZ	LGECY	28-056214	IFPA	TREE	N31° 18' 11.6700"	W089° 48' 42.2800"	316.0000	0.0000	316.0000	1A (+20/+3)	false	P	1000.0	2100	1316.0	07-Mar-2023 08:32:19	false
BLEUZ	LGECY	28-021242	IFPA	TRANSMI SSION_LI NE	N31° 18' 45.5700"	W089° 48' 05.5600"	316.0000	44.0000	316.0000	1A (+20/+3)	false	P	1000.0	2100	1316.0	07-Mar-2023 08:32:19	true
BLEUZ	LGECY	28-021241	IFPA	TRANSMI SSION_LI NE	N31° 18' 45.1900"	W089° 48' 06.2500"	316.0000	44.0000	316.0000	1A (+20/+3)	false	P	1000.0	2100	1316.0	07-Mar-2023 08:32:19	true
BLEUZ	LGECY	28-056051	IFPA	TREE	N31° 17' 13.9100"	W089° 49' 14.6500"	316.0000	0.0000	316.0000	1A (+20/+3)	false	P	1000.0	2100	1316.0	07-Mar-2023 08:32:20	false
BLEUZ	LGECY	28-056194	IFPA	TREE	N31° 17' 19.0800"	W089° 49' 14.2400"	316.0000	0.0000	316.0000	1A (+20/+3)	false	P	1000.0	2100	1316.0	07-Mar-2023 08:32:20	false
BLEUZ	LGECY	28-056020	IFPA	TREE	N31° 18' 02.6100"	W089° 48' 02.9300"	316.0000	0.0000	316.0000	1A (+20/+3)	false	P	1000.0	2100	1316.0	07-Mar-2023 08:32:19	false
BLEUZ	LGECY	28-026893	IFPA	TREE	N31° 18' 04.1700"	W089° 48' 40.3400"	316.0000	0.0000	316.0000	1A (+20/+3)	false	P	1000.0	2100	1316.0	07-Mar-2023 08:32:19	false
BLEUZ	LGECY	28-027286	IFPA	TREE	N31° 17' 44.6600"	W089° 49' 17.3400"	316.0000	0.0000	316.0000	1A (+20/+3)	false	P	1000.0	2100	1316.0	07-Mar-2023 08:32:20	false
BLEUZ	LGECY	28-056038	IFPA	TREE	N31° 18' 22.5300"	W089° 48' 19.4000"	316.0000	0.0000	316.0000	1A (+20/+3)	false	P	1000.0	2100	1316.0	07-Mar-2023 08:32:19	false
BLEUZ	LGECY	28-043732	IFPA	POLE	N31° 18' 45.5700"	W089° 48' 05.5600"	316.0000	0.0000	316.0000	1A (+20/+3)	false	P	1000.0	2100	1316.0	07-Mar-2023 08:32:19	true
BLEUZ	LGECY	28-055845	IFPA	TREE	N31° 17' 25.3500"	W089° 49' 35.8700"	316.0000	0.0000	316.0000	1A (+20/+3)	false	P	1000.0	2100	1316.0	07-Mar-2023 08:32:20	false
BLEUZ	LGECY	28-023825	IFPA	TREE	N31° 18' 11.2200"	W089° 48' 25.6300"	316.0000	0.0000	316.0000	1A (+20/+3)	false	P	1000.0	2100	1316.0	07-Mar-2023 08:32:19	false

TRSSH (RNAV)



BLEUZ	LGECY	28-027421	IFPA	TREE	N31° 17' 48.0900"	W089° 49' 25.5000"	316.0000	0.0000	316.0000	1A (+20/+3)	false	P	1000.0	2100	1316.0	07-Mar-2023 08:32:20	false
BLEUZ	LGECY	28-055390	IFPA	TREE	N31° 17' 33.8800"	W089° 48' 47.0000"	316.0000	0.0000	316.0000	1A (+20/+3)	false	P	1000.0	2100	1316.0	07-Mar-2023 08:32:19	false
BLEUZ	LGECY	28-026978	IFPA	TREE	N31° 17' 43.4500"	W089° 48' 33.7200"	316.0000	0.0000	316.0000	1A (+20/+3)	false	P	1000.0	2100	1316.0	07-Mar-2023 08:32:19	false
BLEUZ	LGECY	28-055444	IFPA	TREE	N31° 17' 52.8800"	W089° 48' 15.9000"	316.0000	0.0000	316.0000	1A (+20/+3)	false	P	1000.0	2100	1316.0	07-Mar-2023 08:32:19	false
BLEUZ	LGECY	28-026897	IFPA	TREE	N31° 18' 04.8100"	W089° 48' 41.2900"	316.0000	0.0000	316.0000	1A (+20/+3)	false	P	1000.0	2100	1316.0	07-Mar-2023 08:32:19	false
BLEUZ	LGECY	28-027420	IFPA	TREE	N31° 17' 44.1100"	W089° 49' 22.2400"	316.0000	0.0000	316.0000	1A (+20/+3)	false	P	1000.0	2100	1316.0	07-Mar-2023 08:32:20	false
BLEUZ	LGECY	28-026879	IFPA	TREE	N31° 17' 52.4500"	W089° 48' 27.5200"	316.0000	0.0000	316.0000	1A (+20/+3)	false	P	1000.0	2100	1316.0	07-Mar-2023 08:32:19	false
BLEUZ	LGECY	28-056008	IFPA	TREE	N31° 18' 12.4200"	W089° 48' 33.0900"	316.0000	0.0000	316.0000	1A (+20/+3)	false	P	1000.0	2100	1316.0	07-Mar-2023 08:32:19	false
BLEUZ	LGECY	28-027399	IFPA	TREE	N31° 17' 44.4800"	W089° 49' 31.0100"	316.0000	0.0000	316.0000	1A (+20/+3)	false	P	1000.0	2100	1316.0	07-Mar-2023 08:32:20	false
BLEUZ	LGECY	28-055563	IFPA	TREE	N31° 17' 40.5700"	W089° 49' 29.0900"	316.0000	0.0000	316.0000	1A (+20/+3)	false	P	1000.0	2100	1316.0	07-Mar-2023 08:32:20	false
BLEUZ	LGECY	28-055134	IFPA	TREE	N31° 18' 20.7800"	W089° 47' 49.0600"	316.0000	0.0000	316.0000	1A (+20/+3)	false	P	1000.0	2100	1316.0	07-Mar-2023 08:32:19	false
BLEUZ	LGECY	28-027634	IFPA	POLE	N31° 18' 45.1900"	W089° 48' 06.2500"	316.0000	0.0000	316.0000	1A (+20/+3)	false	P	1000.0	2100	1316.0	07-Mar-2023 08:32:19	true
BLEUZ	LGECY	28-026925	IFPA	TREE	N31° 17' 41.3800"	W089° 48' 33.9900"	316.0000	0.0000	316.0000	1A (+20/+3)	false	P	1000.0	2100	1316.0	07-Mar-2023 08:32:19	false
BLEUZ	LGECY	28-023975	IFPA	TREE	N31° 18' 22.4200"	W089° 48' 31.0500"	316.0000	0.0000	316.0000	1A (+20/+3)	false	P	1000.0	2100	1316.0	07-Mar-2023 08:32:19	false
BLEUZ	LGECY	28-055415	IFPA	TREE	N31° 18' 01.0300"	W089° 48' 06.2800"	316.0000	0.0000	316.0000	1A (+20/+3)	false	P	1000.0	2100	1316.0	07-Mar-2023 08:32:19	false
BLEUZ	LGECY	28-027750	IFPA	TREE	N31° 17' 39.0900"	W089° 49' 39.3100"	316.0000	0.0000	316.0000	1A (+20/+3)	false	P	1000.0	2100	1316.0	07-Mar-2023 08:32:20	false
BLEUZ	LGECY	28-023895	IFPA	TREE	N31° 18' 08.4000"	W089° 48' 08.3300"	316.0000	0.0000	316.0000	1A (+20/+3)	false	P	1000.0	2100	1316.0	07-Mar-2023 08:32:19	false
BLEUZ	LGECY	28-055983	IFPA	TREE	N31° 17' 42.2000"	W089° 49' 32.5000"	316.0000	0.0000	316.0000	1A (+20/+3)	false	P	1000.0	2100	1316.0	07-Mar-2023 08:32:20	false
BLEUZ	LGECY	28-028861	IFPA	TREE	N31° 18' 15.4100"	W089° 47' 58.2100"	316.0000	0.0000	316.0000	1A (+20/+3)	false	P	1000.0	2100	1316.0	07-Mar-2023 08:32:19	false
BLEUZ	LGECY	28-027025	IFPA	TREE	N31° 17' 55.3600"	W089° 48' 25.1100"	316.0000	0.0000	316.0000	1A (+20/+3)	false	P	1000.0	2100	1316.0	07-Mar-2023 08:32:19	false
BLEUZ	LGECY	28-027451	IFPA	TREE	N31° 17' 47.0600"	W089° 49' 09.0800"	315.0000	0.0000	315.0000	1A (+20/+3)	false	P	1000.0	2100	1315.0	07-Mar-2023 08:32:20	false
BLEUZ	LGECY	28-026900	IFPA	TREE	N31° 17' 50.9800"	W089° 48' 29.9200"	315.0000	0.0000	315.0000	1A (+20/+3)	false	P	1000.0	2100	1315.0	07-Mar-2023 08:32:19	false
BLEUZ	LGECY	28-055075	IFPA	TREE	N31° 17' 37.1300"	W089° 49' 40.2500"	315.0000	0.0000	315.0000	1A (+20/+3)	false	P	1000.0	2100	1315.0	07-Mar-2023 08:32:20	false
BLEUZ	LGECY	28-056061	IFPA	TREE	N31° 17' 39.3200"	W089° 49' 34.6400"	315.0000	0.0000	315.0000	1A (+20/+3)	false	P	1000.0	2100	1315.0	07-Mar-2023 08:32:20	false
BLEUZ	LGECY	28-026977	IFPA	TREE	N31° 17' 44.4400"	W089° 48' 34.5400"	315.0000	0.0000	315.0000	1A (+20/+3)	false	P	1000.0	2100	1315.0	07-Mar-2023 08:32:19	false
BLEUZ	LGECY	28-027412	IFPA	TREE	N31° 17' 42.3300"	W089° 49' 25.3600"	315.0000	0.0000	315.0000	1A (+20/+3)	false	P	1000.0	2100	1315.0	07-Mar-2023 08:32:20	false

TRSSH (RNAV)

BLEUZ	LGECY	28-055221	IFPA	TREE	N31° 18' 13.8500"	W089° 48' 34.0900"	315.0000	0.0000	315.0000	1A (+20/+3)	false	P	1000.0	2100	1315.0	07-Mar-2023 08:32:19	false
BLEUZ	LGECY	28-028644	IFPA	TREE	N31° 17' 59.1100"	W089° 47' 52.6300"	315.0000	0.0000	315.0000	1A (+20/+3)	false	P	1000.0	2100	1315.0	07-Mar-2023 08:32:19	false
BLEUZ	LGECY	28-056156	IFPA	TREE	N31° 18' 03.9600"	W089° 48' 03.3800"	315.0000	0.0000	315.0000	1A (+20/+3)	false	P	1000.0	2100	1315.0	07-Mar-2023 08:32:19	false
BLEUZ	LGECY	28-055177	IFPA	TREE	N31° 17' 49.9500"	W089° 48' 29.2200"	315.0000	0.0000	315.0000	1A (+20/+3)	false	P	1000.0	2100	1315.0	07-Mar-2023 08:32:19	false
BLEUZ	LGECY	28-055994	IFPA	TREE	N31° 18' 00.4000"	W089° 48' 02.2700"	315.0000	0.0000	315.0000	1A (+20/+3)	false	P	1000.0	2100	1315.0	07-Mar-2023 08:32:19	false
BLEUZ	LGECY	28-056393	IFPA	TREE	N31° 17' 34.4500"	W089° 48' 45.1300"	315.0000	0.0000	315.0000	1A (+20/+3)	false	P	1000.0	2100	1315.0	07-Mar-2023 08:32:19	false
BLEUZ	LGECY	28-023799	IFPA	TREE	N31° 18' 24.0200"	W089° 48' 28.6700"	315.0000	0.0000	315.0000	1A (+20/+3)	false	P	1000.0	2100	1315.0	07-Mar-2023 08:32:19	false
BLEUZ	LGECY	28-023870	IFPA	TREE	N31° 18' 09.9400"	W089° 48' 05.3600"	315.0000	0.0000	315.0000	1A (+20/+3)	false	P	1000.0	2100	1315.0	07-Mar-2023 08:32:19	false
BLEUZ	LGECY	28-027291	IFPA	TREE	N31° 17' 44.4500"	W089° 49' 18.7800"	315.0000	0.0000	315.0000	1A (+20/+3)	false	P	1000.0	2100	1315.0	07-Mar-2023 08:32:20	false
BLEUZ	LGECY	28-056351	IFPA	TREE	N31° 17' 47.9300"	W089° 48' 38.2400"	315.0000	0.0000	315.0000	1A (+20/+3)	false	P	1000.0	2100	1315.0	07-Mar-2023 08:32:19	false
BLEUZ	LGECY	28-044085	IFPA	TREE	N31° 17' 59.4900"	W089° 48' 19.3900"	315.0000	0.0000	315.0000	1A (+20/+3)	false	P	1000.0	2100	1315.0	07-Mar-2023 08:32:19	false
BLEUZ	LGECY	28-056415	IFPA	TREE	N31° 17' 29.7700"	W089° 49' 37.3600"	315.0000	0.0000	315.0000	1A (+20/+3)	false	P	1000.0	2100	1315.0	07-Mar-2023 08:32:20	false
BLEUZ	LGECY	28-055303	IFPA	TREE	N31° 18' 14.0000"	W089° 48' 31.3700"	315.0000	0.0000	315.0000	1A (+20/+3)	false	P	1000.0	2100	1315.0	07-Mar-2023 08:32:19	false
BLEUZ	LGECY	28-027022	IFPA	TREE	N31° 17' 46.4300"	W089° 48' 17.3200"	315.0000	0.0000	315.0000	1A (+20/+3)	false	P	1000.0	2100	1315.0	07-Mar-2023 08:32:19	false
BLEUZ	LGECY	28-056012	IFPA	TREE	N31° 17' 30.4400"	W089° 48' 46.3900"	315.0000	0.0000	315.0000	1A (+20/+3)	false	P	1000.0	2100	1315.0	07-Mar-2023 08:32:19	false
BLEUZ	LGECY	28-055241	IFPA	TREE	N31° 17' 26.7300"	W089° 49' 37.0600"	315.0000	0.0000	315.0000	1A (+20/+3)	false	P	1000.0	2100	1315.0	07-Mar-2023 08:32:20	false
BLEUZ	LGECY	28-055789	IFPA	TREE	N31° 18' 10.8800"	W089° 48' 38.2600"	315.0000	0.0000	315.0000	1A (+20/+3)	false	P	1000.0	2100	1315.0	07-Mar-2023 08:32:19	false
BLEUZ	LGECY	28-027041	IFPA	TREE	N31° 17' 43.9500"	W089° 48' 16.8200"	315.0000	0.0000	315.0000	1A (+20/+3)	false	P	1000.0	2100	1315.0	07-Mar-2023 08:32:19	false
BLEUZ	LGECY	28-055745	IFPA	TREE	N31° 18' 15.5000"	W089° 48' 23.6100"	315.0000	0.0000	315.0000	1A (+20/+3)	false	P	1000.0	2100	1315.0	07-Mar-2023 08:32:19	false
BLEUZ	LGECY	28-055752	IFPA	TREE	N31° 17' 41.0700"	W089° 48' 40.2000"	314.0000	0.0000	314.0000	1A (+20/+3)	false	P	1000.0	2100	1314.0	07-Mar-2023 08:32:19	false
BLEUZ	LGECY	28-055753	IFPA	TREE	N31° 17' 29.1600"	W089° 49' 28.5100"	314.0000	0.0000	314.0000	1A (+20/+3)	false	P	1000.0	2100	1314.0	07-Mar-2023 08:32:20	false
BLEUZ	LGECY	28-027430	IFPA	TREE	N31° 17' 10.5700"	W089° 49' 39.5000"	314.0000	0.0000	314.0000	1A (+20/+3)	false	P	1000.0	2100	1314.0	07-Mar-2023 08:32:20	false
BLEUZ	LGECY	28-027485	IFPA	TREE	N31° 17' 26.4200"	W089° 49' 28.3700"	314.0000	0.0000	314.0000	1A (+20/+3)	false	P	1000.0	2100	1314.0	07-Mar-2023 08:32:20	false
BLEUZ	LGECY	28-056338	IFPA	TREE	N31° 17' 23.7400"	W089° 49' 31.3300"	314.0000	0.0000	314.0000	1A (+20/+3)	false	P	1000.0	2100	1314.0	07-Mar-2023 08:32:20	false
BLEUZ	LGECY	28-055741	IFPA	TREE	N31° 17' 20.9700"	W089° 49' 13.7200"	314.0000	0.0000	314.0000	1A (+20/+3)	false	P	1000.0	2100	1314.0	07-Mar-2023 08:32:20	false
BLEUZ	LGECY	28-055937	IFPA	TREE	N31° 17' 41.5600"	W089° 49' 27.0000"	314.0000	0.0000	314.0000	1A (+20/+3)	false	P	1000.0	2100	1314.0	07-Mar-2023 08:32:20	false

TRSSH (RNAV)

BLEUZ	LGECY	28-027395	IFPA	TREE	N31° 17' 47.9000"	W089° 49' 14.9100"	314.0000	0.0000	314.0000	1A (+20/+3)	false	P	1000.0	2100	1314.0	07-Mar-2023 08:32:20	false
BLEUZ	LGECY	28-056143	IFPA	TREE	N31° 17' 42.9200"	W089° 48' 38.7500"	314.0000	0.0000	314.0000	1A (+20/+3)	false	P	1000.0	2100	1314.0	07-Mar-2023 08:32:19	false
BLEUZ	LGECY	28-027164	IFPA	TREE	N31° 17' 24.4700"	W089° 49' 05.5100"	314.0000	0.0000	314.0000	1A (+20/+3)	false	P	1000.0	2100	1314.0	07-Mar-2023 08:32:20	false
BLEUZ	LGECY	28-055577	IFPA	TREE	N31° 17' 56.3700"	W089° 48' 47.5500"	314.0000	0.0000	314.0000	1A (+20/+3)	false	P	1000.0	2100	1314.0	07-Mar-2023 08:32:19	false
BLEUZ	LGECY	28-027458	IFPA	TREE	N31° 17' 48.0100"	W089° 48' 15.5100"	314.0000	0.0000	314.0000	1A (+20/+3)	false	P	1000.0	2100	1314.0	07-Mar-2023 08:32:19	false
BLEUZ	LGECY	28-027445	IFPA	TREE	N31° 17' 46.9100"	W089° 48' 13.9800"	314.0000	0.0000	314.0000	1A (+20/+3)	false	P	1000.0	2100	1314.0	07-Mar-2023 08:32:19	false
BLEUZ	LGECY	28-023959	IFPA	TREE	N31° 18' 19.2900"	W089° 48' 35.9900"	314.0000	0.0000	314.0000	1A (+20/+3)	false	P	1000.0	2100	1314.0	07-Mar-2023 08:32:19	false
BLEUZ	LGECY	28-026903	IFPA	TREE	N31° 17' 47.7100"	W089° 48' 27.7500"	314.0000	0.0000	314.0000	1A (+20/+3)	false	P	1000.0	2100	1314.0	07-Mar-2023 08:32:19	false
BLEUZ	LGECY	28-055341	IFPA	TREE	N31° 17' 52.1600"	W089° 48' 17.8900"	314.0000	0.0000	314.0000	1A (+20/+3)	false	P	1000.0	2100	1314.0	07-Mar-2023 08:32:19	false
BLEUZ	LGECY	28-056076	IFPA	TREE	N31° 18' 14.0200"	W089° 48' 21.8500"	314.0000	0.0000	314.0000	1A (+20/+3)	false	P	1000.0	2100	1314.0	07-Mar-2023 08:32:19	false
BLEUZ	LGECY	28-028828	IFPA	TREE	N31° 18' 20.3200"	W089° 47' 59.1300"	314.0000	0.0000	314.0000	1A (+20/+3)	false	P	1000.0	2100	1314.0	07-Mar-2023 08:32:19	false
BLEUZ	LGECY	28-055719	IFPA	TREE	N31° 18' 05.2600"	W089° 48' 38.7400"	314.0000	0.0000	314.0000	1A (+20/+3)	false	P	1000.0	2100	1314.0	07-Mar-2023 08:32:19	false
BLEUZ	LGECY	28-055829	IFPA	TREE	N31° 17' 48.1300"	W089° 48' 22.3000"	314.0000	0.0000	314.0000	1A (+20/+3)	false	P	1000.0	2100	1314.0	07-Mar-2023 08:32:19	false
BLEUZ	LGECY	28-055491	IFPA	TREE	N31° 17' 38.3700"	W089° 49' 38.3000"	314.0000	0.0000	314.0000	1A (+20/+3)	false	P	1000.0	2100	1314.0	07-Mar-2023 08:32:20	false
BLEUZ	LGECY	28-027488	IFPA	TREE	N31° 17' 17.1800"	W089° 49' 21.5400"	314.0000	0.0000	314.0000	1A (+20/+3)	false	P	1000.0	2100	1314.0	07-Mar-2023 08:32:20	false
BLEUZ	LGECY	28-056181	IFPA	TREE	N31° 17' 44.5400"	W089° 49' 10.5600"	314.0000	0.0000	314.0000	1A (+20/+3)	false	P	1000.0	2100	1314.0	07-Mar-2023 08:32:20	false
BLEUZ	LGECY	28-027263	IFPA	TREE	N31° 17' 38.1200"	W089° 49' 27.3700"	314.0000	0.0000	314.0000	1A (+20/+3)	false	P	1000.0	2100	1314.0	07-Mar-2023 08:32:20	false
BLEUZ	LGECY	28-055961	IFPA	TREE	N31° 18' 20.5000"	W089° 48' 20.5700"	314.0000	0.0000	314.0000	1A (+20/+3)	false	P	1000.0	2100	1314.0	07-Mar-2023 08:32:19	false
BLEUZ	LGECY	28-055262	IFPA	TREE	N31° 17' 40.0600"	W089° 49' 18.9600"	313.0000	0.0000	313.0000	1A (+20/+3)	false	P	1000.0	2100	1313.0	07-Mar-2023 08:32:20	false
BLEUZ	LGECY	28-044389	IFPA	TREE	N31° 18' 20.6100"	W089° 48' 30.1000"	313.0000	0.0000	313.0000	1A (+20/+3)	false	P	1000.0	2100	1313.0	07-Mar-2023 08:32:19	false
BLEUZ	LGECY	28-055187	IFPA	TREE	N31° 17' 45.5700"	W089° 49' 15.5200"	313.0000	0.0000	313.0000	1A (+20/+3)	false	P	1000.0	2100	1313.0	07-Mar-2023 08:32:20	false
BLEUZ	LGECY	28-055695	IFPA	TREE	N31° 17' 49.4600"	W089° 48' 26.5400"	313.0000	0.0000	313.0000	1A (+20/+3)	false	P	1000.0	2100	1313.0	07-Mar-2023 08:32:19	false
BLEUZ	LGECY	28-055917	IFPA	TREE	N31° 17' 20.0200"	W089° 49' 15.3200"	313.0000	0.0000	313.0000	1A (+20/+3)	false	P	1000.0	2100	1313.0	07-Mar-2023 08:32:20	false
BLEUZ	LGECY	28-055761	IFPA	TREE	N31° 17' 43.8400"	W089° 48' 35.6700"	313.0000	0.0000	313.0000	1A (+20/+3)	false	P	1000.0	2100	1313.0	07-Mar-2023 08:32:19	false
BLEUZ	LGECY	28-055567	IFPA	TREE	N31° 18' 12.2900"	W089° 48' 44.6400"	313.0000	0.0000	313.0000	1A (+20/+3)	false	P	1000.0	2100	1313.0	07-Mar-2023 08:32:19	false
BLEUZ	LGECY	28-028834	IFPA	TREE	N31° 17' 53.3900"	W089° 49' 17.3600"	313.0000	0.0000	313.0000	1A (+20/+3)	false	P	1000.0	2100	1313.0	07-Mar-2023 08:32:20	false

TRSSH (RNAV)

BLEUZ	LGECY	28-026890	IFPA	TREE	N31° 17' 47.9100"	W089° 48' 25.9700"	313.0000	0.0000	313.0000	1A (+20/+3)	false	P	1000.0	2100	1313.0	07-Mar-2023 08:32:19	false
BLEUZ	LGECY	28-027517	IFPA	TREE	N31° 17' 43.7600"	W089° 49' 08.2000"	313.0000	0.0000	313.0000	1A (+20/+3)	false	P	1000.0	2100	1313.0	07-Mar-2023 08:32:20	false
BLEUZ	LGECY	28-056431	IFPA	TREE	N31° 18' 20.7000"	W089° 48' 18.4000"	313.0000	0.0000	313.0000	1A (+20/+3)	false	P	1000.0	2100	1313.0	07-Mar-2023 08:32:19	false
BLEUZ	LGECY	28-056380	IFPA	TREE	N31° 17' 58.6200"	W089° 47' 55.3700"	313.0000	0.0000	313.0000	1A (+20/+3)	false	P	1000.0	2100	1313.0	07-Mar-2023 08:32:19	false
BLEUZ	LGECY	28-055996	IFPA	TREE	N31° 17' 53.1300"	W089° 48' 11.3400"	313.0000	0.0000	313.0000	1A (+20/+3)	false	P	1000.0	2100	1313.0	07-Mar-2023 08:32:19	false
BLEUZ	LGECY	28-044094	IFPA	TREE	N31° 17' 41.0900"	W089° 49' 26.7600"	313.0000	0.0000	313.0000	1A (+20/+3)	false	P	1000.0	2100	1313.0	07-Mar-2023 08:32:20	false
BLEUZ	LGECY	28-026858	IFPA	TREE	N31° 17' 47.3500"	W089° 48' 31.4800"	313.0000	0.0000	313.0000	1A (+20/+3)	false	P	1000.0	2100	1313.0	07-Mar-2023 08:32:19	false
BLEUZ	LGECY	28-055420	IFPA	TREE	N31° 17' 29.8300"	W089° 49' 30.7600"	313.0000	0.0000	313.0000	1A (+20/+3)	false	P	1000.0	2100	1313.0	07-Mar-2023 08:32:20	false
BLEUZ	LGECY	28-023860	IFPA	TREE	N31° 17' 50.1900"	W089° 48' 08.2800"	313.0000	0.0000	313.0000	1A (+20/+3)	false	P	1000.0	2100	1313.0	07-Mar-2023 08:32:19	false
BLEUZ	LGECY	28-055113	IFPA	TREE	N31° 17' 29.0400"	W089° 49' 39.5700"	313.0000	0.0000	313.0000	1A (+20/+3)	false	P	1000.0	2100	1313.0	07-Mar-2023 08:32:20	false
BLEUZ	LGECY	28-023951	IFPA	TREE	N31° 18' 00.6300"	W089° 48' 19.5500"	313.0000	0.0000	313.0000	1A (+20/+3)	false	P	1000.0	2100	1313.0	07-Mar-2023 08:32:19	false
BLEUZ	LGECY	28-027161	IFPA	TREE	N31° 17' 28.3800"	W089° 49' 08.0000"	312.0000	0.0000	312.0000	1A (+20/+3)	false	P	1000.0	2100	1312.0	07-Mar-2023 08:32:20	false
BLEUZ	LGECY	28-026944	IFPA	TREE	N31° 17' 53.1500"	W089° 48' 28.8000"	312.0000	0.0000	312.0000	1A (+20/+3)	false	P	1000.0	2100	1312.0	07-Mar-2023 08:32:19	false
BLEUZ	LGECY	28-027298	IFPA	TREE	N31° 17' 39.0600"	W089° 48' 36.0400"	312.0000	0.0000	312.0000	1A (+20/+3)	false	P	1000.0	2100	1312.0	07-Mar-2023 08:32:19	false
BLEUZ	LGECY	28-044702	IFPA	TREE	N31° 17' 58.4600"	W089° 48' 44.4500"	312.0000	0.0000	312.0000	1A (+20/+3)	false	P	1000.0	2100	1312.0	07-Mar-2023 08:32:19	false
BLEUZ	LGECY	28-056140	IFPA	TREE	N31° 17' 46.4200"	W089° 49' 10.4100"	312.0000	0.0000	312.0000	1A (+20/+3)	false	P	1000.0	2100	1312.0	07-Mar-2023 08:32:20	false
BLEUZ	LGECY	28-027413	IFPA	TREE	N31° 17' 17.1900"	W089° 49' 02.9500"	312.0000	0.0000	312.0000	1A (+20/+3)	false	P	1000.0	2100	1312.0	07-Mar-2023 08:32:20	false
BLEUZ	LGECY	28-023928	IFPA	TREE	N31° 17' 56.5600"	W089° 48' 07.9200"	312.0000	0.0000	312.0000	1A (+20/+3)	false	P	1000.0	2100	1312.0	07-Mar-2023 08:32:19	false
BLEUZ	LGECY	28-055189	IFPA	TREE	N31° 18' 02.1100"	W089° 48' 08.4700"	312.0000	0.0000	312.0000	1A (+20/+3)	false	P	1000.0	2100	1312.0	07-Mar-2023 08:32:19	false
BLEUZ	LGECY	28-055414	IFPA	TREE	N31° 17' 54.6900"	W089° 48' 09.5600"	312.0000	0.0000	312.0000	1A (+20/+3)	false	P	1000.0	2100	1312.0	07-Mar-2023 08:32:19	false
BLEUZ	LGECY	28-027400	IFPA	TREE	N31° 17' 40.1100"	W089° 49' 27.2200"	312.0000	0.0000	312.0000	1A (+20/+3)	false	P	1000.0	2100	1312.0	07-Mar-2023 08:32:20	false
BLEUZ	LGECY	28-055270	IFPA	TREE	N31° 17' 56.9900"	W089° 48' 15.1500"	312.0000	0.0000	312.0000	1A (+20/+3)	false	P	1000.0	2100	1312.0	07-Mar-2023 08:32:19	false
BLEUZ	LGECY	28-027436	IFPA	TREE	N31° 17' 49.9300"	W089° 49' 21.9600"	312.0000	0.0000	312.0000	1A (+20/+3)	false	P	1000.0	2100	1312.0	07-Mar-2023 08:32:20	false
BLEUZ	LGECY	28-055671	IFPA	TREE	N31° 17' 58.5300"	W089° 47' 59.8000"	312.0000	0.0000	312.0000	1A (+20/+3)	false	P	1000.0	2100	1312.0	07-Mar-2023 08:32:19	false
BLEUZ	LGECY	28-056064	IFPA	TREE	N31° 17' 28.8100"	W089° 49' 35.2100"	312.0000	0.0000	312.0000	1A (+20/+3)	false	P	1000.0	2100	1312.0	07-Mar-2023 08:32:20	false
BLEUZ	LGECY	28-043842	IFPA	TREE	N31° 18' 06.9400"	W089° 48' 09.3900"	312.0000	0.0000	312.0000	1A (+20/+3)	false	P	1000.0	2100	1312.0	07-Mar-2023 08:32:19	false

TRSSH (RNAV)

BLEUZ	LGECY	28-023874	IFPA	TREE	N31° 18' 08.0400"	W089° 48' 04.5600"	312.0000	0.0000	312.0000	1A (+20/+3)	false	P	1000.0	2100	1312.0	07-Mar-2023 08:32:19	false
BLEUZ	LGECY	28-055155	IFPA	TREE	N31° 17' 59.9100"	W089° 48' 08.7500"	312.0000	0.0000	312.0000	1A (+20/+3)	false	P	1000.0	2100	1312.0	07-Mar-2023 08:32:19	false
BLEUZ	LGECY	28-023746	IFPA	TREE	N31° 18' 18.2500"	W089° 48' 37.9300"	312.0000	0.0000	312.0000	1A (+20/+3)	false	P	1000.0	2100	1312.0	07-Mar-2023 08:32:19	false
BLEUZ	LGECY	28-027419	IFPA	TREE	N31° 17' 45.4200"	W089° 49' 24.2900"	312.0000	0.0000	312.0000	1A (+20/+3)	false	P	1000.0	2100	1312.0	07-Mar-2023 08:32:20	false
BLEUZ	LGECY	28-027416	IFPA	TREE	N31° 17' 44.1800"	W089° 49' 23.8500"	312.0000	0.0000	312.0000	1A (+20/+3)	false	P	1000.0	2100	1312.0	07-Mar-2023 08:32:20	false
BLEUZ	LGECY	28-027316	IFPA	TREE	N31° 17' 46.0000"	W089° 49' 13.9300"	312.0000	0.0000	312.0000	1A (+20/+3)	false	P	1000.0	2100	1312.0	07-Mar-2023 08:32:20	false
BLEUZ	LGECY	28-027470	IFPA	TREE	N31° 17' 39.8200"	W089° 48' 34.5400"	312.0000	0.0000	312.0000	1A (+20/+3)	false	P	1000.0	2100	1312.0	07-Mar-2023 08:32:19	false
BLEUZ	LGECY	28-055186	IFPA	TREE	N31° 18' 21.7400"	W089° 48' 18.4100"	312.0000	0.0000	312.0000	1A (+20/+3)	false	P	1000.0	2100	1312.0	07-Mar-2023 08:32:19	false
BLEUZ	LGECY	28-027049	IFPA	TREE	N31° 18' 11.0900"	W089° 48' 40.5900"	311.0000	0.0000	311.0000	1A (+20/+3)	false	P	1000.0	2100	1311.0	07-Mar-2023 08:32:19	false
BLEUZ	LGECY	28-027415	IFPA	TREE	N31° 17' 45.7700"	W089° 49' 26.4500"	311.0000	0.0000	311.0000	1A (+20/+3)	false	P	1000.0	2100	1311.0	07-Mar-2023 08:32:20	false
BLEUZ	LGECY	28-055565	IFPA	TREE	N31° 17' 49.3300"	W089° 48' 26.0200"	311.0000	0.0000	311.0000	1A (+20/+3)	false	P	1000.0	2100	1311.0	07-Mar-2023 08:32:19	false
BLEUZ	LGECY	28-023875	IFPA	TREE	N31° 18' 10.1900"	W089° 48' 06.4200"	311.0000	0.0000	311.0000	1A (+20/+3)	false	P	1000.0	2100	1311.0	07-Mar-2023 08:32:19	false
BLEUZ	LGECY	28-026919	IFPA	TREE	N31° 17' 47.1800"	W089° 48' 38.4200"	311.0000	0.0000	311.0000	1A (+20/+3)	false	P	1000.0	2100	1311.0	07-Mar-2023 08:32:19	false
BLEUZ	LGECY	28-055372	IFPA	TREE	N31° 17' 56.2700"	W089° 48' 44.3400"	311.0000	0.0000	311.0000	1A (+20/+3)	false	P	1000.0	2100	1311.0	07-Mar-2023 08:32:19	false
BLEUZ	LGECY	28-043731	IFPA	TREE	N31° 18' 09.6000"	W089° 48' 04.7300"	311.0000	0.0000	311.0000	1A (+20/+3)	false	P	1000.0	2100	1311.0	07-Mar-2023 08:32:19	false
BLEUZ	LGECY	28-027295	IFPA	TREE	N31° 17' 44.7000"	W089° 48' 40.6900"	311.0000	0.0000	311.0000	1A (+20/+3)	false	P	1000.0	2100	1311.0	07-Mar-2023 08:32:19	false
BLEUZ	LGECY	28-055616	IFPA	TREE	N31° 18' 05.1200"	W089° 48' 44.4900"	311.0000	0.0000	311.0000	1A (+20/+3)	false	P	1000.0	2100	1311.0	07-Mar-2023 08:32:19	false
BLEUZ	LGECY	28-023882	IFPA	TREE	N31° 18' 07.9100"	W089° 48' 07.4500"	311.0000	0.0000	311.0000	1A (+20/+3)	false	P	1000.0	2100	1311.0	07-Mar-2023 08:32:19	false
BLEUZ	LGECY	28-055522	IFPA	TREE	N31° 17' 27.9900"	W089° 49' 37.9000"	311.0000	0.0000	311.0000	1A (+20/+3)	false	P	1000.0	2100	1311.0	07-Mar-2023 08:32:20	false
BLEUZ	LGECY	28-027527	IFPA	TREE	N31° 17' 43.1500"	W089° 49' 10.0600"	311.0000	0.0000	311.0000	1A (+20/+3)	false	P	1000.0	2100	1311.0	07-Mar-2023 08:32:20	false
BLEUZ	LGECY	28-055992	IFPA	TREE	N31° 17' 59.3800"	W089° 48' 14.2800"	311.0000	0.0000	311.0000	1A (+20/+3)	false	P	1000.0	2100	1311.0	07-Mar-2023 08:32:19	false
BLEUZ	LGECY	28-023740	IFPA	TREE	N31° 18' 17.0600"	W089° 48' 36.3000"	311.0000	0.0000	311.0000	1A (+20/+3)	false	P	1000.0	2100	1311.0	07-Mar-2023 08:32:19	false
BLEUZ	LGECY	28-055281	IFPA	TREE	N31° 18' 07.8300"	W089° 48' 35.8600"	311.0000	0.0000	311.0000	1A (+20/+3)	false	P	1000.0	2100	1311.0	07-Mar-2023 08:32:19	false
BLEUZ	LGECY	28-023751	IFPA	TREE	N31° 17' 48.0900"	W089° 48' 12.7800"	311.0000	0.0000	311.0000	1A (+20/+3)	false	P	1000.0	2100	1311.0	07-Mar-2023 08:32:19	false
BLEUZ	LGECY	28-056332	IFPA	TREE	N31° 17' 48.6800"	W089° 48' 20.3700"	311.0000	0.0000	311.0000	1A (+20/+3)	false	P	1000.0	2100	1311.0	07-Mar-2023 08:32:19	false
BLEUZ	LGECY	28-027469	IFPA	TREE	N31° 17' 46.3500"	W089° 48' 40.0000"	311.0000	0.0000	311.0000	1A (+20/+3)	false	P	1000.0	2100	1311.0	07-Mar-2023 08:32:19	false

TRSSH (RNAV)

BLEUZ	LGECY	28-056133	IFPA	TREE	N31° 17' 56.1100"	W089° 48' 14.6900"	311.0000	0.0000	311.0000	1A (+20/+3)	false	P	1000.0	2100	1311.0	07-Mar-2023 08:32:19	false
BLEUZ	LGECY	28-055067	IFPA	TREE	N31° 18' 06.2900"	W089° 48' 40.0900"	311.0000	0.0000	311.0000	1A (+20/+3)	false	P	1000.0	2100	1311.0	07-Mar-2023 08:32:19	false
BLEUZ	LGECY	28-023795	IFPA	TREE	N31° 18' 14.1800"	W089° 48' 19.1400"	311.0000	0.0000	311.0000	1A (+20/+3)	false	P	1000.0	2100	1311.0	07-Mar-2023 08:32:19	false
BLEUZ	LGECY	28-055661	IFPA	TREE	N31° 18' 21.6800"	W089° 48' 21.3300"	311.0000	0.0000	311.0000	1A (+20/+3)	false	P	1000.0	2100	1311.0	07-Mar-2023 08:32:19	false
BLEUZ	LGECY	28-023911	IFPA	TREE	N31° 18' 20.3600"	W089° 48' 33.7800"	311.0000	0.0000	311.0000	1A (+20/+3)	false	P	1000.0	2100	1311.0	07-Mar-2023 08:32:19	false
BLEUZ	LGECY	28-028837	IFPA	TREE	N31° 17' 56.8600"	W089° 49' 08.9100"	311.0000	0.0000	311.0000	1A (+20/+3)	false	P	1000.0	2100	1311.0	07-Mar-2023 08:32:20	false
BLEUZ	LGECY	28-026854	IFPA	TREE	N31° 18' 05.8200"	W089° 48' 46.7300"	311.0000	0.0000	311.0000	1A (+20/+3)	false	P	1000.0	2100	1311.0	07-Mar-2023 08:32:19	false
BLEUZ	LGECY	28-027050	IFPA	TREE	N31° 17' 54.4800"	W089° 48' 26.5700"	311.0000	0.0000	311.0000	1A (+20/+3)	false	P	1000.0	2100	1311.0	07-Mar-2023 08:32:19	false
BLEUZ	LGECY	28-027300	IFPA	TREE	N31° 17' 40.4300"	W089° 48' 37.3100"	311.0000	0.0000	311.0000	1A (+20/+3)	false	P	1000.0	2100	1311.0	07-Mar-2023 08:32:19	false
BLEUZ	LGECY	28-027474	IFPA	TREE	N31° 17' 42.2000"	W089° 48' 36.9200"	310.0000	0.0000	310.0000	1A (+20/+3)	false	P	1000.0	2100	1310.0	07-Mar-2023 08:32:19	false
BLEUZ	LGECY	28-055066	IFPA	TREE	N31° 17' 58.0900"	W089° 48' 12.9800"	310.0000	0.0000	310.0000	1A (+20/+3)	false	P	1000.0	2100	1310.0	07-Mar-2023 08:32:19	false
BLEUZ	LGECY	28-044090	IFPA	TREE	N31° 17' 50.7800"	W089° 48' 23.1800"	310.0000	0.0000	310.0000	1A (+20/+3)	false	P	1000.0	2100	1310.0	07-Mar-2023 08:32:19	false
BLEUZ	LGECY	28-023660	IFPA	TOWER	N31° 14' 13.2900"	W089° 48' 47.1700"	310.0000	161.0000	310.0000	4D (+250/+50)	false	P	1000.0	2100	1310.0	07-Mar-2023 08:32:20	true
BLEUZ	LGECY	28-027375	IFPA	TREE	N31° 17' 50.7300"	W089° 49' 08.9700"	310.0000	0.0000	310.0000	1A (+20/+3)	false	P	1000.0	2100	1310.0	07-Mar-2023 08:32:20	false
BLEUZ	LGECY	28-023967	IFPA	TREE	N31° 17' 49.0800"	W089° 48' 11.2500"	310.0000	0.0000	310.0000	1A (+20/+3)	false	P	1000.0	2100	1310.0	07-Mar-2023 08:32:19	false
BLEUZ	LGECY	28-055534	IFPA	TREE	N31° 17' 24.4200"	W089° 49' 33.5300"	310.0000	0.0000	310.0000	1A (+20/+3)	false	P	1000.0	2100	1310.0	07-Mar-2023 08:32:20	false
BLEUZ	LGECY	28-055283	IFPA	TREE	N31° 18' 07.3900"	W089° 48' 05.7200"	310.0000	0.0000	310.0000	1A (+20/+3)	false	P	1000.0	2100	1310.0	07-Mar-2023 08:32:19	false
BLEUZ	LGECY	28-024034	IFPA	TREE	N31° 18' 07.7200"	W089° 48' 11.8200"	310.0000	0.0000	310.0000	1A (+20/+3)	false	P	1000.0	2100	1310.0	07-Mar-2023 08:32:19	false
BLEUZ	LGECY	28-027435	IFPA	TREE	N31° 17' 48.6500"	W089° 49' 18.1400"	310.0000	0.0000	310.0000	1A (+20/+3)	false	P	1000.0	2100	1310.0	07-Mar-2023 08:32:20	false
BLEUZ	LGECY	28-055406	IFPA	TREE	N31° 18' 09.6700"	W089° 48' 32.8500"	310.0000	0.0000	310.0000	1A (+20/+3)	false	P	1000.0	2100	1310.0	07-Mar-2023 08:32:19	false
BLEUZ	LGECY	28-026941	IFPA	TREE	N31° 17' 51.4700"	W089° 48' 27.2600"	310.0000	0.0000	310.0000	1A (+20/+3)	false	P	1000.0	2100	1310.0	07-Mar-2023 08:32:19	false
BLEUZ	LGECY	28-023992	IFPA	TREE	N31° 18' 10.5600"	W089° 48' 23.5500"	310.0000	0.0000	310.0000	1A (+20/+3)	false	P	1000.0	2100	1310.0	07-Mar-2023 08:32:19	false
BLEUZ	LGECY	28-023996	IFPA	TREE	N31° 18' 17.2800"	W089° 48' 29.5200"	310.0000	0.0000	310.0000	1A (+20/+3)	false	P	1000.0	2100	1310.0	07-Mar-2023 08:32:19	false
BLEUZ	LGECY	28-026899	IFPA	TREE	N31° 17' 45.1300"	W089° 48' 24.6200"	310.0000	0.0000	310.0000	1A (+20/+3)	false	P	1000.0	2100	1310.0	07-Mar-2023 08:32:19	false
BLEUZ	LGECY	28-023969	IFPA	TREE	N31° 18' 09.6100"	W089° 48' 29.2900"	310.0000	0.0000	310.0000	1A (+20/+3)	false	P	1000.0	2100	1310.0	07-Mar-2023 08:32:19	false
BLEUZ	LGECY	28-027236	IFPA	TREE	N31° 17' 39.7200"	W089° 49' 26.1300"	310.0000	0.0000	310.0000	1A (+20/+3)	false	P	1000.0	2100	1310.0	07-Mar-2023 08:32:20	false

TRSSH (RNAV)

BLEUZ	LGECY	28-044601	IFPA	TREE	N31° 18' 07.2900"	W089° 48' 38.7400"	310.0000	0.0000	310.0000	1A (+20/+3)	false	P	1000.0	2100	1310.0	07-Mar-2023 08:32:19	false
BLEUZ	LGECY	28-027526	IFPA	TREE	N31° 17' 45.5100"	W089° 49' 11.9000"	310.0000	0.0000	310.0000	1A (+20/+3)	false	P	1000.0	2100	1310.0	07-Mar-2023 08:32:20	false
BLEUZ	LGECY	28-027193	IFPA	TREE	N31° 17' 34.2200"	W089° 48' 45.8000"	310.0000	0.0000	310.0000	1A (+20/+3)	false	P	1000.0	2100	1310.0	07-Mar-2023 08:32:19	false
BLEUZ	LGECY	28-055111	IFPA	TREE	N31° 17' 46.3200"	W089° 48' 31.7100"	310.0000	0.0000	310.0000	1A (+20/+3)	false	P	1000.0	2100	1310.0	07-Mar-2023 08:32:19	false
BLEUZ	LGECY	28-055684	IFPA	TREE	N31° 18' 23.6700"	W089° 48' 19.7200"	310.0000	0.0000	310.0000	1A (+20/+3)	false	P	1000.0	2100	1310.0	07-Mar-2023 08:32:19	false
BLEUZ	LGECY	28-027406	IFPA	TREE	N31° 17' 20.5600"	W089° 49' 25.8000"	310.0000	0.0000	310.0000	1A (+20/+3)	false	P	1000.0	2100	1310.0	07-Mar-2023 08:32:20	false
BLEUZ	LGECY	28-027122	IFPA	TREE	N31° 17' 42.8000"	W089° 48' 41.6900"	310.0000	0.0000	310.0000	1A (+20/+3)	false	P	1000.0	2100	1310.0	07-Mar-2023 08:32:19	false
BLEUZ	LGECY	28-027408	IFPA	TREE	N31° 17' 25.7300"	W089° 49' 31.3300"	309.0000	0.0000	309.0000	1A (+20/+3)	false	P	1000.0	2100	1309.0	07-Mar-2023 08:32:20	false
BLEUZ	LGECY	28-055057	IFPA	TREE	N31° 17' 42.7700"	W089° 48' 37.1000"	309.0000	0.0000	309.0000	1A (+20/+3)	false	P	1000.0	2100	1309.0	07-Mar-2023 08:32:19	false
BLEUZ	LGECY	28-055642	IFPA	TREE	N31° 17' 40.4500"	W089° 49' 23.6700"	309.0000	0.0000	309.0000	1A (+20/+3)	false	P	1000.0	2100	1309.0	07-Mar-2023 08:32:20	false
BLEUZ	LGECY	28-023797	IFPA	TREE	N31° 17' 56.3500"	W089° 48' 04.8500"	309.0000	0.0000	309.0000	1A (+20/+3)	false	P	1000.0	2100	1309.0	07-Mar-2023 08:32:19	false
BLEUZ	LGECY	28-055072	IFPA	CRANE	N31° 17' 47.9500"	W089° 50' 30.6600"	309.0000	78.0000	309.0000	1B (+20/+10)	false	P	1000.0	2100	1309.0	07-Mar-2023 08:32:20	true
BLEUZ	LGECY	28-027042	IFPA	TREE	N31° 17' 51.7300"	W089° 48' 23.6400"	309.0000	0.0000	309.0000	1A (+20/+3)	false	P	1000.0	2100	1309.0	07-Mar-2023 08:32:19	false
BLEUZ	LGECY	28-027396	IFPA	TREE	N31° 17' 43.4300"	W089° 49' 31.9900"	309.0000	0.0000	309.0000	1A (+20/+3)	false	P	1000.0	2100	1309.0	07-Mar-2023 08:32:20	false
BLEUZ	LGECY	28-055374	IFPA	TREE	N31° 18' 11.1800"	W089° 48' 34.9500"	309.0000	0.0000	309.0000	1A (+20/+3)	false	P	1000.0	2100	1309.0	07-Mar-2023 08:32:19	false
BLEUZ	LGECY	28-027409	IFPA	TREE	N31° 17' 42.3400"	W089° 49' 27.7400"	309.0000	0.0000	309.0000	1A (+20/+3)	false	P	1000.0	2100	1309.0	07-Mar-2023 08:32:20	false
BLEUZ	LGECY	28-055788	IFPA	TREE	N31° 17' 17.2500"	W089° 49' 14.9800"	309.0000	0.0000	309.0000	1A (+20/+3)	false	P	1000.0	2100	1309.0	07-Mar-2023 08:32:20	false
BLEUZ	LGECY	28-026887	IFPA	TREE	N31° 17' 50.2700"	W089° 48' 27.7600"	309.0000	0.0000	309.0000	1A (+20/+3)	false	P	1000.0	2100	1309.0	07-Mar-2023 08:32:19	false
BLEUZ	LGECY	28-055759	IFPA	TREE	N31° 17' 10.3500"	W089° 49' 39.4800"	309.0000	0.0000	309.0000	1A (+20/+3)	false	P	1000.0	2100	1309.0	07-Mar-2023 08:32:20	false
BLEUZ	LGECY	28-026852	IFPA	TREE	N31° 17' 59.9700"	W089° 48' 41.4300"	309.0000	0.0000	309.0000	1A (+20/+3)	false	P	1000.0	2100	1309.0	07-Mar-2023 08:32:19	false
BLEUZ	LGECY	28-026929	IFPA	TREE	N31° 17' 49.5600"	W089° 48' 34.5900"	309.0000	0.0000	309.0000	1A (+20/+3)	false	P	1000.0	2100	1309.0	07-Mar-2023 08:32:19	false
BLEUZ	LGECY	28-027297	IFPA	TREE	N31° 17' 37.9200"	W089° 48' 35.0200"	309.0000	0.0000	309.0000	1A (+20/+3)	false	P	1000.0	2100	1309.0	07-Mar-2023 08:32:19	false
BLEUZ	LGECY	28-056384	IFPA	TREE	N31° 18' 10.4800"	W089° 48' 44.5900"	309.0000	0.0000	309.0000	1A (+20/+3)	false	P	1000.0	2100	1309.0	07-Mar-2023 08:32:19	false
BLEUZ	LGECY	28-027417	IFPA	TREE	N31° 17' 46.1800"	W089° 49' 25.1700"	309.0000	0.0000	309.0000	1A (+20/+3)	false	P	1000.0	2100	1309.0	07-Mar-2023 08:32:20	false
BLEUZ	LGECY	28-055417	IFPA	TREE	N31° 17' 41.5800"	W089° 49' 23.5800"	309.0000	0.0000	309.0000	1A (+20/+3)	false	P	1000.0	2100	1309.0	07-Mar-2023 08:32:20	false
BLEUZ	LGECY	28-055799	IFPA	TREE	N31° 18' 02.5900"	W089° 48' 00.8500"	309.0000	0.0000	309.0000	1A (+20/+3)	false	P	1000.0	2100	1309.0	07-Mar-2023 08:32:19	false

TRSSH (RNAV)

BLEUZ	LGECY	28-027024	IFPA	TREE	N31° 17' 54.2300"	W089° 48' 24.0800"	309.0000	0.0000	309.0000	1A (+20/+3)	false	P	1000.0	2100	1309.0	07-Mar-2023 08:32:19	false
BLEUZ	LGECY	28-023789	IFPA	TREE	N31° 18' 14.4700"	W089° 48' 21.2500"	309.0000	0.0000	309.0000	1A (+20/+3)	false	P	1000.0	2100	1309.0	07-Mar-2023 08:32:19	false
BLEUZ	LGECY	28-055089	IFPA	TREE	N31° 18' 00.3600"	W089° 48' 04.1700"	309.0000	0.0000	309.0000	1A (+20/+3)	false	P	1000.0	2100	1309.0	07-Mar-2023 08:32:19	false
BLEUZ	LGECY	28-055208	IFPA	TREE	N31° 17' 47.4400"	W089° 48' 32.2800"	309.0000	0.0000	309.0000	1A (+20/+3)	false	P	1000.0	2100	1309.0	07-Mar-2023 08:32:19	false
BLEUZ	LGECY	28-023987	IFPA	TREE	N31° 18' 12.1600"	W089° 48' 24.0900"	309.0000	0.0000	309.0000	1A (+20/+3)	false	P	1000.0	2100	1309.0	07-Mar-2023 08:32:19	false
BLEUZ	LGECY	28-055804	IFPA	TREE	N31° 17' 44.7000"	W089° 48' 43.0000"	308.0000	0.0000	308.0000	1A (+20/+3)	false	P	1000.0	2100	1308.0	07-Mar-2023 08:32:19	false
BLEUZ	LGECY	28-055418	IFPA	TREE	N31° 17' 57.4300"	W089° 48' 42.7700"	308.0000	0.0000	308.0000	1A (+20/+3)	false	P	1000.0	2100	1308.0	07-Mar-2023 08:32:19	false
BLEUZ	LGECY	28-027486	IFPA	TREE	N31° 17' 36.5700"	W089° 49' 37.1800"	308.0000	0.0000	308.0000	1A (+20/+3)	false	P	1000.0	2100	1308.0	07-Mar-2023 08:32:20	false
BLEUZ	LGECY	28-055436	IFPA	TREE	N31° 17' 56.4400"	W089° 48' 10.7000"	308.0000	0.0000	308.0000	1A (+20/+3)	false	P	1000.0	2100	1308.0	07-Mar-2023 08:32:19	false
BLEUZ	LGECY	28-023985	IFPA	TREE	N31° 18' 01.5100"	W089° 48' 14.8400"	308.0000	0.0000	308.0000	1A (+20/+3)	false	P	1000.0	2100	1308.0	07-Mar-2023 08:32:19	false
BLEUZ	LGECY	28-055564	IFPA	TREE	N31° 17' 59.4200"	W089° 48' 10.8700"	308.0000	0.0000	308.0000	1A (+20/+3)	false	P	1000.0	2100	1308.0	07-Mar-2023 08:32:19	false
BLEUZ	LGECY	28-026947	IFPA	TREE	N31° 17' 43.5100"	W089° 48' 32.0300"	308.0000	0.0000	308.0000	1A (+20/+3)	false	P	1000.0	2100	1308.0	07-Mar-2023 08:32:19	false
BLEUZ	LGECY	28-027496	IFPA	TREE	N31° 17' 32.2300"	W089° 48' 50.1800"	308.0000	0.0000	308.0000	1A (+20/+3)	false	P	1000.0	2100	1308.0	07-Mar-2023 08:32:19	false
BLEUZ	LGECY	28-043744	IFPA	TREE	N31° 17' 43.0800"	W089° 49' 15.2700"	308.0000	0.0000	308.0000	1A (+20/+3)	false	P	1000.0	2100	1308.0	07-Mar-2023 08:32:20	false
BLEUZ	LGECY	28-027418	IFPA	TREE	N31° 17' 17.1700"	W089° 49' 00.2200"	308.0000	0.0000	308.0000	1A (+20/+3)	false	P	1000.0	2100	1308.0	07-Mar-2023 08:32:20	false
BLEUZ	LGECY	28-026867	IFPA	TREE	N31° 18' 00.3100"	W089° 48' 44.6400"	308.0000	0.0000	308.0000	1A (+20/+3)	false	P	1000.0	2100	1308.0	07-Mar-2023 08:32:19	false
BLEUZ	LGECY	28-027178	IFPA	TREE	N31° 17' 39.5300"	W089° 48' 40.2800"	308.0000	0.0000	308.0000	1A (+20/+3)	false	P	1000.0	2100	1308.0	07-Mar-2023 08:32:19	false
BLEUZ	LGECY	28-027035	IFPA	TREE	N31° 17' 51.6600"	W089° 48' 22.8300"	308.0000	0.0000	308.0000	1A (+20/+3)	false	P	1000.0	2100	1308.0	07-Mar-2023 08:32:19	false
BLEUZ	LGECY	28-027335	IFPA	TREE	N31° 17' 37.5900"	W089° 49' 34.8700"	308.0000	0.0000	308.0000	1A (+20/+3)	false	P	1000.0	2100	1308.0	07-Mar-2023 08:32:20	false
BLEUZ	LGECY	28-055080	IFPA	TREE	N31° 18' 03.4500"	W089° 47' 59.3500"	308.0000	0.0000	308.0000	1A (+20/+3)	false	P	1000.0	2100	1308.0	07-Mar-2023 08:32:19	false
BLEUZ	LGECY	28-056188	IFPA	TREE	N31° 17' 36.7200"	W089° 49' 23.1700"	308.0000	0.0000	308.0000	1A (+20/+3)	false	P	1000.0	2100	1308.0	07-Mar-2023 08:32:20	false
BLEUZ	LGECY	28-027123	IFPA	TREE	N31° 17' 41.1700"	W089° 48' 40.5600"	308.0000	0.0000	308.0000	1A (+20/+3)	false	P	1000.0	2100	1308.0	07-Mar-2023 08:32:19	false
BLEUZ	LGECY	28-028672	IFPA	TREE	N31° 16' 17.2900"	W089° 48' 19.8300"	308.0000	0.0000	308.0000	1B (+20/+10)	false	P	1000.0	2100	1308.0	07-Mar-2023 08:32:19	false
BLEUZ	LGECY	28-023944	IFPA	TREE	N31° 17' 57.5500"	W089° 48' 08.4100"	308.0000	0.0000	308.0000	1A (+20/+3)	false	P	1000.0	2100	1308.0	07-Mar-2023 08:32:19	false
BLEUZ	LGECY	28-055593	IFPA	TREE	N31° 18' 01.1300"	W089° 48' 07.3400"	308.0000	0.0000	308.0000	1A (+20/+3)	false	P	1000.0	2100	1308.0	07-Mar-2023 08:32:19	false
BLEUZ	LGECY	28-026935	IFPA	TREE	N31° 17' 45.6300"	W089° 48' 31.5800"	308.0000	0.0000	308.0000	1A (+20/+3)	false	P	1000.0	2100	1308.0	07-Mar-2023 08:32:19	false

TRSSH (RNAV)



BLEUZ	LGECY	28-055897	IFPA	TREE	N31° 17' 55.6400"	W089° 48' 17.0100"	308.0000	0.0000	308.0000	1A (+20/+3)	false	P	1000.0	2100	1308.0	07-Mar-2023 08:32:19	false
BLEUZ	LGECY	28-043849	IFPA	TREE	N31° 17' 49.0700"	W089° 48' 14.5400"	308.0000	0.0000	308.0000	1A (+20/+3)	false	P	1000.0	2100	1308.0	07-Mar-2023 08:32:19	false
BLEUZ	LGECY	28-027503	IFPA	TREE	N31° 17' 35.3400"	W089° 49' 26.2900"	307.0000	0.0000	307.0000	1A (+20/+3)	false	P	1000.0	2100	1307.0	07-Mar-2023 08:32:20	false
BLEUZ	LGECY	28-026933	IFPA	TREE	N31° 17' 44.1700"	W089° 48' 30.0300"	307.0000	0.0000	307.0000	1A (+20/+3)	false	P	1000.0	2100	1307.0	07-Mar-2023 08:32:19	false
BLEUZ	LGECY	28-055060	IFPA	TREE	N31° 17' 55.5000"	W089° 48' 45.5600"	307.0000	0.0000	307.0000	1A (+20/+3)	false	P	1000.0	2100	1307.0	07-Mar-2023 08:32:19	false
BLEUZ	LGECY	28-055173	IFPA	TREE	N31° 17' 57.1200"	W089° 48' 13.0300"	307.0000	0.0000	307.0000	1A (+20/+3)	false	P	1000.0	2100	1307.0	07-Mar-2023 08:32:19	false
BLEUZ	LGECY	28-055368	IFPA	TREE	N31° 18' 26.0100"	W089° 48' 14.2000"	307.0000	0.0000	307.0000	1A (+20/+3)	false	P	1000.0	2100	1307.0	07-Mar-2023 08:32:19	false
BLEUZ	LGECY	28-027258	IFPA	TREE	N31° 17' 37.9800"	W089° 49' 26.0500"	307.0000	0.0000	307.0000	1A (+20/+3)	false	P	1000.0	2100	1307.0	07-Mar-2023 08:32:20	false
BLEUZ	LGECY	28-027519	IFPA	TREE	N31° 17' 43.0300"	W089° 49' 07.6900"	307.0000	0.0000	307.0000	1A (+20/+3)	false	P	1000.0	2100	1307.0	07-Mar-2023 08:32:20	false
BLEUZ	LGECY	28-044250	IFPA	TREE	N31° 17' 46.8000"	W089° 48' 25.1300"	307.0000	0.0000	307.0000	1A (+20/+3)	false	P	1000.0	2100	1307.0	07-Mar-2023 08:32:19	false
BLEUZ	LGECY	28-027521	IFPA	TREE	N31° 17' 48.5400"	W089° 49' 13.0900"	307.0000	0.0000	307.0000	1A (+20/+3)	false	P	1000.0	2100	1307.0	07-Mar-2023 08:32:20	false
BLEUZ	LGECY	28-056386	IFPA	TREE	N31° 18' 09.9700"	W089° 48' 42.4400"	307.0000	0.0000	307.0000	1A (+20/+3)	false	P	1000.0	2100	1307.0	07-Mar-2023 08:32:19	false
BLEUZ	LGECY	28-055666	IFPA	TREE	N31° 17' 30.3400"	W089° 49' 33.2600"	307.0000	0.0000	307.0000	1A (+20/+3)	false	P	1000.0	2100	1307.0	07-Mar-2023 08:32:20	false
BLEUZ	LGECY	28-024039	IFPA	TREE	N31° 18' 14.9800"	W089° 48' 19.3000"	307.0000	0.0000	307.0000	1A (+20/+3)	false	P	1000.0	2100	1307.0	07-Mar-2023 08:32:19	false
BLEUZ	LGECY	28-055511	IFPA	TREE	N31° 18' 04.0500"	W089° 48' 30.6700"	307.0000	0.0000	307.0000	1A (+20/+3)	false	P	1000.0	2100	1307.0	07-Mar-2023 08:32:19	false
BLEUZ	LGECY	28-055858	IFPA	TREE	N31° 17' 39.3200"	W089° 49' 29.9200"	307.0000	0.0000	307.0000	1A (+20/+3)	false	P	1000.0	2100	1307.0	07-Mar-2023 08:32:20	false
BLEUZ	LGECY	28-027516	IFPA	TREE	N31° 17' 45.3700"	W089° 49' 09.3200"	307.0000	0.0000	307.0000	1A (+20/+3)	false	P	1000.0	2100	1307.0	07-Mar-2023 08:32:20	false
BLEUZ	LGECY	28-023838	IFPA	TREE	N31° 18' 00.1800"	W089° 48' 17.6200"	307.0000	0.0000	307.0000	1A (+20/+3)	false	P	1000.0	2100	1307.0	07-Mar-2023 08:32:19	false
BLEUZ	LGECY	28-027397	IFPA	TREE	N31° 17' 41.9400"	W089° 49' 29.8000"	307.0000	0.0000	307.0000	1A (+20/+3)	false	P	1000.0	2100	1307.0	07-Mar-2023 08:32:20	false
BLEUZ	LGECY	28-055322	IFPA	TREE	N31° 18' 12.2600"	W089° 48' 38.6700"	307.0000	0.0000	307.0000	1A (+20/+3)	false	P	1000.0	2100	1307.0	07-Mar-2023 08:32:19	false
BLEUZ	LGECY	28-027464	IFPA	TREE	N31° 17' 55.5800"	W089° 48' 23.3500"	307.0000	0.0000	307.0000	1A (+20/+3)	false	P	1000.0	2100	1307.0	07-Mar-2023 08:32:19	false
BLEUZ	LGECY	28-055927	IFPA	TREE	N31° 18' 01.4300"	W089° 48' 36.3900"	307.0000	0.0000	307.0000	1A (+20/+3)	false	P	1000.0	2100	1307.0	07-Mar-2023 08:32:19	false
BLEUZ	LGECY	28-027410	IFPA	TREE	N31° 17' 41.0200"	W089° 49' 25.8100"	307.0000	0.0000	307.0000	1A (+20/+3)	false	P	1000.0	2100	1307.0	07-Mar-2023 08:32:20	false
BLEUZ	LGECY	28-056165	IFPA	TREE	N31° 17' 16.5800"	W089° 49' 18.7600"	307.0000	0.0000	307.0000	1A (+20/+3)	false	P	1000.0	2100	1307.0	07-Mar-2023 08:32:20	false
BLEUZ	LGECY	28-044698	IFPA	TREE	N31° 17' 35.9000"	W089° 48' 41.1800"	307.0000	0.0000	307.0000	1A (+20/+3)	false	P	1000.0	2100	1307.0	07-Mar-2023 08:32:19	false
BLEUZ	LGECY	28-027183	IFPA	TREE	N31° 17' 34.7600"	W089° 48' 38.9300"	307.0000	0.0000	307.0000	1A (+20/+3)	false	P	1000.0	2100	1307.0	07-Mar-2023 08:32:19	false

TRSSH (RNAV)

BLEUZ	LGECY	28-027189	IFPA	TREE	N31° 17' 35.8200"	W089° 48' 43.1200"	307.0000	0.0000	307.0000	1A (+20/+3)	false	P	1000.0	2100	1307.0	07-Mar-2023 08:32:19	false
BLEUZ	LGECY	28-055289	IFPA	TREE	N31° 17' 41.3700"	W089° 48' 38.8300"	307.0000	0.0000	307.0000	1A (+20/+3)	false	P	1000.0	2100	1307.0	07-Mar-2023 08:32:19	false
BLEUZ	LGECY	28-056202	IFPA	TREE	N31° 17' 25.0700"	W089° 49' 28.1500"	307.0000	0.0000	307.0000	1A (+20/+3)	false	P	1000.0	2100	1307.0	07-Mar-2023 08:32:20	false
BLEUZ	LGECY	28-027401	IFPA	TREE	N31° 17' 18.1300"	W089° 49' 08.3900"	307.0000	0.0000	307.0000	1A (+20/+3)	false	P	1000.0	2100	1307.0	07-Mar-2023 08:32:20	false
BLEUZ	LGECY	28-055084	IFPA	TREE	N31° 17' 36.0300"	W089° 49' 33.3000"	307.0000	0.0000	307.0000	1A (+20/+3)	false	P	1000.0	2100	1307.0	07-Mar-2023 08:32:20	false
BLEUZ	LGECY	28-055507	IFPA	TREE	N31° 17' 54.6500"	W089° 48' 16.2400"	307.0000	0.0000	307.0000	1A (+20/+3)	false	P	1000.0	2100	1307.0	07-Mar-2023 08:32:19	false
BLEUZ	LGECY	28-027289	IFPA	TREE	N31° 17' 38.4600"	W089° 49' 13.4200"	307.0000	0.0000	307.0000	1A (+20/+3)	false	P	1000.0	2100	1307.0	07-Mar-2023 08:32:20	false
BLEUZ	LGECY	28-056346	IFPA	TREE	N31° 17' 12.1500"	W089° 49' 38.9600"	307.0000	0.0000	307.0000	1A (+20/+3)	false	P	1000.0	2100	1307.0	07-Mar-2023 08:32:20	false
BLEUZ	LGECY	28-044254	IFPA	TREE	N31° 17' 22.4600"	W089° 49' 06.7500"	307.0000	0.0000	307.0000	1A (+20/+3)	false	P	1000.0	2100	1307.0	07-Mar-2023 08:32:20	false
BLEUZ	LGECY	28-027498	IFPA	TREE	N31° 17' 32.5300"	W089° 49' 25.6700"	306.0000	0.0000	306.0000	1A (+20/+3)	false	P	1000.0	2100	1306.0	07-Mar-2023 08:32:20	false
BLEUZ	LGECY	28-043735	IFPA	TREE	N31° 18' 08.9700"	W089° 48' 08.5000"	306.0000	0.0000	306.0000	1A (+20/+3)	false	P	1000.0	2100	1306.0	07-Mar-2023 08:32:19	false
BLEUZ	LGECY	28-055545	IFPA	TREE	N31° 18' 15.4300"	W089° 48' 29.9500"	306.0000	0.0000	306.0000	1A (+20/+3)	false	P	1000.0	2100	1306.0	07-Mar-2023 08:32:19	false
BLEUZ	LGECY	28-027322	IFPA	TREE	N31° 17' 31.9800"	W089° 49' 26.3600"	306.0000	0.0000	306.0000	1A (+20/+3)	false	P	1000.0	2100	1306.0	07-Mar-2023 08:32:20	false
BLEUZ	LGECY	28-056373	IFPA	TREE	N31° 17' 46.9600"	W089° 48' 18.6400"	306.0000	0.0000	306.0000	1A (+20/+3)	false	P	1000.0	2100	1306.0	07-Mar-2023 08:32:19	false
BLEUZ	LGECY	28-043943	IFPA	TREE	N31° 17' 29.3400"	W089° 49' 23.5400"	306.0000	0.0000	306.0000	1A (+20/+3)	false	P	1000.0	2100	1306.0	07-Mar-2023 08:32:20	false
BLEUZ	LGECY	28-026901	IFPA	TREE	N31° 18' 05.5900"	W089° 48' 42.4700"	306.0000	0.0000	306.0000	1A (+20/+3)	false	P	1000.0	2100	1306.0	07-Mar-2023 08:32:19	false
BLEUZ	LGECY	28-027267	IFPA	TREE	N31° 17' 32.8300"	W089° 49' 23.8300"	306.0000	0.0000	306.0000	1A (+20/+3)	false	P	1000.0	2100	1306.0	07-Mar-2023 08:32:20	false
BLEUZ	LGECY	28-055311	IFPA	TREE	N31° 17' 10.8700"	W089° 49' 39.5400"	306.0000	0.0000	306.0000	1A (+20/+3)	false	P	1000.0	2100	1306.0	07-Mar-2023 08:32:20	false
BLEUZ	LGECY	28-027213	IFPA	TREE	N31° 17' 42.7000"	W089° 49' 19.6200"	306.0000	0.0000	306.0000	1A (+20/+3)	false	P	1000.0	2100	1306.0	07-Mar-2023 08:32:20	false
BLEUZ	LGECY	28-027003	IFPA	TREE	N31° 17' 48.3500"	W089° 48' 29.9900"	306.0000	0.0000	306.0000	1A (+20/+3)	false	P	1000.0	2100	1306.0	07-Mar-2023 08:32:19	false
BLEUZ	LGECY	28-056132	IFPA	TREE	N31° 17' 49.1100"	W089° 48' 18.0600"	306.0000	0.0000	306.0000	1A (+20/+3)	false	P	1000.0	2100	1306.0	07-Mar-2023 08:32:19	false
BLEUZ	LGECY	28-028833	IFPA	TREE	N31° 17' 49.6500"	W089° 49' 17.0300"	306.0000	0.0000	306.0000	1A (+20/+3)	false	P	1000.0	2100	1306.0	07-Mar-2023 08:32:20	false
BLEUZ	LGECY	28-044089	IFPA	TREE	N31° 18' 00.0400"	W089° 48' 21.9400"	306.0000	0.0000	306.0000	1A (+20/+3)	false	P	1000.0	2100	1306.0	07-Mar-2023 08:32:19	false
BLEUZ	LGECY	28-023961	IFPA	TREE	N31° 18' 09.9200"	W089° 48' 28.0700"	306.0000	0.0000	306.0000	1A (+20/+3)	false	P	1000.0	2100	1306.0	07-Mar-2023 08:32:19	false
BLEUZ	LGECY	28-055572	IFPA	TREE	N31° 18' 00.4900"	W089° 48' 09.4100"	306.0000	0.0000	306.0000	1A (+20/+3)	false	P	1000.0	2100	1306.0	07-Mar-2023 08:32:19	false
BLEUZ	LGECY	28-023880	IFPA	TREE	N31° 18' 09.4000"	W089° 48' 07.6000"	306.0000	0.0000	306.0000	1A (+20/+3)	false	P	1000.0	2100	1306.0	07-Mar-2023 08:32:19	false

TRSSH (RNAV)

BLEUZ	LGECY	28-055584	IFPA	TREE	N31° 17' 35.4700"	W089° 49' 35.3500"	306.0000	0.0000	306.0000	1A (+20/+3)	false	P	1000.0	2100	1306.0	07-Mar-2023 08:32:20	false
BLEUZ	LGECY	28-023947	IFPA	TREE	N31° 18' 00.3400"	W089° 48' 18.9500"	306.0000	0.0000	306.0000	1A (+20/+3)	false	P	1000.0	2100	1306.0	07-Mar-2023 08:32:19	false
BLEUZ	LGECY	28-027131	IFPA	TREE	N31° 17' 20.8600"	W089° 49' 07.1800"	306.0000	0.0000	306.0000	1A (+20/+3)	false	P	1000.0	2100	1306.0	07-Mar-2023 08:32:20	false
BLEUZ	LGECY	28-023976	IFPA	TREE	N31° 18' 00.3200"	W089° 48' 12.2700"	306.0000	0.0000	306.0000	1A (+20/+3)	false	P	1000.0	2100	1306.0	07-Mar-2023 08:32:19	false
BLEUZ	LGECY	28-027314	IFPA	TREE	N31° 17' 43.0100"	W089° 49' 11.0700"	306.0000	0.0000	306.0000	1A (+20/+3)	false	P	1000.0	2100	1306.0	07-Mar-2023 08:32:20	false
BLEUZ	LGECY	28-027026	IFPA	TREE	N31° 18' 04.5600"	W089° 48' 33.0500"	305.0000	0.0000	305.0000	1A (+20/+3)	false	P	1000.0	2100	1305.0	07-Mar-2023 08:32:19	false
BLEUZ	LGECY	28-023842	IFPA	TREE	N31° 18' 00.2100"	W089° 48' 18.5200"	305.0000	0.0000	305.0000	1A (+20/+3)	false	P	1000.0	2100	1305.0	07-Mar-2023 08:32:19	false
BLEUZ	LGECY	28-044707	IFPA	TREE	N31° 17' 36.1400"	W089° 49' 39.3000"	305.0000	0.0000	305.0000	1A (+20/+3)	false	P	1000.0	2100	1305.0	07-Mar-2023 08:32:20	false
BLEUZ	LGECY	28-026924	IFPA	TREE	N31° 17' 38.8500"	W089° 48' 31.7800"	305.0000	0.0000	305.0000	1A (+20/+3)	false	P	1000.0	2100	1305.0	07-Mar-2023 08:32:19	false
BLEUZ	LGECY	28-027422	IFPA	TREE	N31° 17' 45.5000"	W089° 49' 21.2800"	305.0000	0.0000	305.0000	1A (+20/+3)	false	P	1000.0	2100	1305.0	07-Mar-2023 08:32:20	false
BLEUZ	LGECY	28-056286	IFPA	TREE	N31° 17' 41.1400"	W089° 48' 32.1200"	305.0000	0.0000	305.0000	1A (+20/+3)	false	P	1000.0	2100	1305.0	07-Mar-2023 08:32:19	false
BLEUZ	LGECY	28-028832	IFPA	TREE	N31° 17' 48.3900"	W089° 49' 17.1500"	305.0000	0.0000	305.0000	1A (+20/+3)	false	P	1000.0	2100	1305.0	07-Mar-2023 08:32:20	false
BLEUZ	LGECY	28-027357	IFPA	TREE	N31° 17' 17.7600"	W089° 49' 16.2800"	305.0000	0.0000	305.0000	1A (+20/+3)	false	P	1000.0	2100	1305.0	07-Mar-2023 08:32:20	false
BLEUZ	LGECY	28-027511	IFPA	TREE	N31° 17' 31.3900"	W089° 49' 24.1500"	305.0000	0.0000	305.0000	1A (+20/+3)	false	P	1000.0	2100	1305.0	07-Mar-2023 08:32:20	false
BLEUZ	LGECY	28-027381	IFPA	TREE	N31° 17' 49.4200"	W089° 49' 08.9300"	305.0000	0.0000	305.0000	1A (+20/+3)	false	P	1000.0	2100	1305.0	07-Mar-2023 08:32:20	false
BLEUZ	LGECY	28-027362	IFPA	TREE	N31° 17' 26.4400"	W089° 49' 24.6800"	305.0000	0.0000	305.0000	1A (+20/+3)	false	P	1000.0	2100	1305.0	07-Mar-2023 08:32:20	false
BLEUZ	LGECY	28-043944	IFPA	TREE	N31° 17' 37.5400"	W089° 49' 24.4300"	305.0000	0.0000	305.0000	1A (+20/+3)	false	P	1000.0	2100	1305.0	07-Mar-2023 08:32:20	false
BLEUZ	LGECY	28-023999	IFPA	TREE	N31° 18' 00.7500"	W089° 48' 16.1200"	305.0000	0.0000	305.0000	1A (+20/+3)	false	P	1000.0	2100	1305.0	07-Mar-2023 08:32:19	false
BLEUZ	LGECY	28-027182	IFPA	TREE	N31° 17' 32.9500"	W089° 48' 37.3300"	305.0000	0.0000	305.0000	1A (+20/+3)	false	P	1000.0	2100	1305.0	07-Mar-2023 08:32:19	false
BLEUZ	LGECY	28-056105	IFPA	TREE	N31° 17' 57.7800"	W089° 48' 46.2600"	305.0000	0.0000	305.0000	1A (+20/+3)	false	P	1000.0	2100	1305.0	07-Mar-2023 08:32:19	false
BLEUZ	LGECY	28-026869	IFPA	TREE	N31° 17' 43.0900"	W089° 48' 30.7300"	305.0000	0.0000	305.0000	1A (+20/+3)	false	P	1000.0	2100	1305.0	07-Mar-2023 08:32:19	false
BLEUZ	LGECY	28-027222	IFPA	TREE	N31° 17' 44.3400"	W089° 49' 13.6800"	305.0000	0.0000	305.0000	1A (+20/+3)	false	P	1000.0	2100	1305.0	07-Mar-2023 08:32:20	false
BLEUZ	LGECY	28-027133	IFPA	TREE	N31° 17' 38.4800"	W089° 49' 23.1300"	305.0000	0.0000	305.0000	1A (+20/+3)	false	P	1000.0	2100	1305.0	07-Mar-2023 08:32:20	false
BLEUZ	LGECY	28-055568	IFPA	TREE	N31° 17' 43.1500"	W089° 48' 42.2700"	305.0000	0.0000	305.0000	1A (+20/+3)	false	P	1000.0	2100	1305.0	07-Mar-2023 08:32:19	false
BLEUZ	LGECY	28-027520	IFPA	TREE	N31° 17' 46.3300"	W089° 49' 10.9100"	305.0000	0.0000	305.0000	1A (+20/+3)	false	P	1000.0	2100	1305.0	07-Mar-2023 08:32:20	false
BLEUZ	LGECY	28-056262	IFPA	TREE	N31° 17' 17.3300"	W089° 49' 19.9200"	305.0000	0.0000	305.0000	1A (+20/+3)	false	P	1000.0	2100	1305.0	07-Mar-2023 08:32:20	false

TRSSH (RNAV)

BLEUZ	LGECY	28-026991	IFPA	TREE	N31° 17' 48.8400"	W089° 48' 24.5300"	305.0000	0.0000	305.0000	1A (+20/+3)	false	P	1000.0	2100	1305.0	07-Mar-2023 08:32:19	false
BLEUZ	LGECY	28-026942	IFPA	TREE	N31° 17' 50.9600"	W089° 48' 26.8600"	305.0000	0.0000	305.0000	1A (+20/+3)	false	P	1000.0	2100	1305.0	07-Mar-2023 08:32:19	false
BLEUZ	LGECY	28-027000	IFPA	TREE	N31° 17' 48.4300"	W089° 48' 36.1600"	305.0000	0.0000	305.0000	1A (+20/+3)	false	P	1000.0	2100	1305.0	07-Mar-2023 08:32:19	false
BLEUZ	LGECY	28-055147	IFPA	TREE	N31° 17' 11.7200"	W089° 49' 39.5600"	305.0000	0.0000	305.0000	1A (+20/+3)	false	P	1000.0	2100	1305.0	07-Mar-2023 08:32:20	false
BLEUZ	LGECY	28-056557	IFPA	TOWER	N31° 16' 03.4600"	W089° 50' 04.8300"	305.0000	135.0000	305.0000	4D (+250/+50)	false	P	1000.0	2100	1305.0	07-Mar-2023 08:32:20	true
BLEUZ	LGECY	28-055142	IFPA	TREE	N31° 17' 41.5300"	W089° 49' 19.8200"	305.0000	0.0000	305.0000	1A (+20/+3)	false	P	1000.0	2100	1305.0	07-Mar-2023 08:32:20	false
BLEUZ	LGECY	28-027502	IFPA	TREE	N31° 17' 23.2200"	W089° 49' 15.9300"	305.0000	0.0000	305.0000	1A (+20/+3)	false	P	1000.0	2100	1305.0	07-Mar-2023 08:32:20	false
BLEUZ	LGECY	28-027492	IFPA	TREE	N31° 17' 32.9900"	W089° 48' 48.9400"	305.0000	0.0000	305.0000	1A (+20/+3)	false	P	1000.0	2100	1305.0	07-Mar-2023 08:32:19	false
BLEUZ	LGECY	28-055367	IFPA	TREE	N31° 17' 59.3600"	W089° 48' 07.2100"	305.0000	0.0000	305.0000	1A (+20/+3)	false	P	1000.0	2100	1305.0	07-Mar-2023 08:32:19	false
BLEUZ	LGECY	28-055774	IFPA	TREE	N31° 17' 58.4600"	W089° 48' 03.8400"	305.0000	0.0000	305.0000	1A (+20/+3)	false	P	1000.0	2100	1305.0	07-Mar-2023 08:32:19	false
BLEUZ	LGECY	28-055312	IFPA	TREE	N31° 17' 51.2400"	W089° 50' 29.3400"	305.0000	0.0000	305.0000	1B (+20/+10)	false	P	1000.0	2100	1305.0	07-Mar-2023 08:32:20	false
BLEUZ	LGECY	28-055180	IFPA	TREE	N31° 17' 36.9800"	W089° 48' 41.8300"	304.0000	0.0000	304.0000	1A (+20/+3)	false	P	1000.0	2100	1304.0	07-Mar-2023 08:32:19	false
BLEUZ	LGECY	28-023800	IFPA	TREE	N31° 18' 18.9600"	W089° 48' 24.6900"	304.0000	0.0000	304.0000	1A (+20/+3)	false	P	1000.0	2100	1304.0	07-Mar-2023 08:32:19	false
BLEUZ	LGECY	28-055256	IFPA	TREE	N31° 18' 06.9000"	W089° 48' 30.8900"	304.0000	0.0000	304.0000	1A (+20/+3)	false	P	1000.0	2100	1304.0	07-Mar-2023 08:32:19	false
BLEUZ	LGECY	28-027019	IFPA	TREE	N31° 17' 53.5100"	W089° 48' 23.1900"	304.0000	0.0000	304.0000	1A (+20/+3)	false	P	1000.0	2100	1304.0	07-Mar-2023 08:32:19	false
BLEUZ	LGECY	28-056339	IFPA	TREE	N31° 18' 00.0100"	W089° 48' 38.7300"	304.0000	0.0000	304.0000	1A (+20/+3)	false	P	1000.0	2100	1304.0	07-Mar-2023 08:32:19	false
BLEUZ	LGECY	28-027187	IFPA	TREE	N31° 17' 32.4800"	W089° 48' 39.0300"	304.0000	0.0000	304.0000	1A (+20/+3)	false	P	1000.0	2100	1304.0	07-Mar-2023 08:32:19	false
BLEUZ	LGECY	28-026855	IFPA	TREE	N31° 17' 46.7000"	W089° 48' 30.4500"	304.0000	0.0000	304.0000	1A (+20/+3)	false	P	1000.0	2100	1304.0	07-Mar-2023 08:32:19	false
BLEUZ	LGECY	28-027392	IFPA	TREE	N31° 17' 49.3800"	W089° 49' 15.5500"	304.0000	0.0000	304.0000	1A (+20/+3)	false	P	1000.0	2100	1304.0	07-Mar-2023 08:32:20	false
BLEUZ	LGECY	28-026936	IFPA	TREE	N31° 17' 59.0300"	W089° 48' 43.1200"	304.0000	0.0000	304.0000	1A (+20/+3)	false	P	1000.0	2100	1304.0	07-Mar-2023 08:32:19	false
BLEUZ	LGECY	28-027437	IFPA	TREE	N31° 17' 50.4300"	W089° 49' 10.2900"	304.0000	0.0000	304.0000	1A (+20/+3)	false	P	1000.0	2100	1304.0	07-Mar-2023 08:32:20	false
BLEUZ	LGECY	28-055751	IFPA	TREE	N31° 17' 43.4500"	W089° 48' 28.8900"	304.0000	0.0000	304.0000	1A (+20/+3)	false	P	1000.0	2100	1304.0	07-Mar-2023 08:32:19	false
BLEUZ	LGECY	28-055474	IFPA	TREE	N31° 18' 01.1100"	W089° 48' 00.0000"	304.0000	0.0000	304.0000	1A (+20/+3)	false	P	1000.0	2100	1304.0	07-Mar-2023 08:32:19	false
BLEUZ	LGECY	28-056311	IFPA	TREE	N31° 17' 23.8900"	W089° 49' 23.9400"	304.0000	0.0000	304.0000	1A (+20/+3)	false	P	1000.0	2100	1304.0	07-Mar-2023 08:32:20	false
BLEUZ	LGECY	28-023823	IFPA	TREE	N31° 18' 12.6200"	W089° 48' 26.6900"	304.0000	0.0000	304.0000	1A (+20/+3)	false	P	1000.0	2100	1304.0	07-Mar-2023 08:32:19	false
BLEUZ	LGECY	28-021229	IFPA	TANK	N31° 15' 31.6000"	W089° 49' 43.1700"	304.0000	145.0000	304.0000	1B (+20/+10)	false	P	1000.0	2100	1304.0	07-Mar-2023 08:32:20	true

TRSSH (RNAV)

BLEUZ	LGECY	28-044597	IFPA	TREE	N31° 18' 14.9700"	W089° 48' 37.7800"	304.0000	0.0000	304.0000	1A (+20/+3)	false	P	1000.0	2100	1304.0	07-Mar-2023 08:32:19	false
BLEUZ	LGECY	28-055307	IFPA	TREE	N31° 17' 22.0500"	W089° 49' 13.0400"	304.0000	0.0000	304.0000	1A (+20/+3)	false	P	1000.0	2100	1304.0	07-Mar-2023 08:32:20	false
BLEUZ	LGECY	28-027005	IFPA	TREE	N31° 17' 45.9300"	W089° 48' 27.8400"	304.0000	0.0000	304.0000	1A (+20/+3)	false	P	1000.0	2100	1304.0	07-Mar-2023 08:32:19	false
BLEUZ	LGECY	28-027168	IFPA	TREE	N31° 17' 27.0800"	W089° 49' 08.9600"	304.0000	0.0000	304.0000	1A (+20/+3)	false	P	1000.0	2100	1304.0	07-Mar-2023 08:32:20	false
BLEUZ	LGECY	28-055947	IFPA	TREE	N31° 17' 50.4900"	W089° 48' 15.9900"	304.0000	0.0000	304.0000	1A (+20/+3)	false	P	1000.0	2100	1304.0	07-Mar-2023 08:32:19	false
BLEUZ	LGECY	28-055607	IFPA	TREE	N31° 17' 23.6600"	W089° 49' 33.9300"	304.0000	0.0000	304.0000	1A (+20/+3)	false	P	1000.0	2100	1304.0	07-Mar-2023 08:32:20	false
BLEUZ	LGECY	28-055153	IFPA	TREE	N31° 17' 52.1200"	W089° 50' 35.4600"	304.0000	0.0000	304.0000	1B (+20/+10)	false	P	1000.0	2100	1304.0	07-Mar-2023 08:32:20	false
BLEUZ	LGECY	28-023900	IFPA	TREE	N31° 18' 15.8700"	W089° 48' 16.1200"	304.0000	0.0000	304.0000	1A (+20/+3)	false	P	1000.0	2100	1304.0	07-Mar-2023 08:32:19	false
BLEUZ	LGECY	28-055425	IFPA	TREE	N31° 18' 03.3500"	W089° 48' 13.5000"	304.0000	0.0000	304.0000	1A (+20/+3)	false	P	1000.0	2100	1304.0	07-Mar-2023 08:32:19	false
BLEUZ	LGECY	28-027315	IFPA	TREE	N31° 17' 46.6100"	W089° 49' 14.2000"	304.0000	0.0000	304.0000	1A (+20/+3)	false	P	1000.0	2100	1304.0	07-Mar-2023 08:32:20	false
BLEUZ	LGECY	28-027493	IFPA	TREE	N31° 17' 55.7300"	W089° 49' 09.0000"	303.0000	0.0000	303.0000	1A (+20/+3)	false	P	1000.0	2100	1303.0	07-Mar-2023 08:32:20	false
BLEUZ	LGECY	28-027518	IFPA	TREE	N31° 17' 44.5500"	W089° 49' 08.9800"	303.0000	0.0000	303.0000	1A (+20/+3)	false	P	1000.0	2100	1303.0	07-Mar-2023 08:32:20	false
BLEUZ	LGECY	28-023938	IFPA	TREE	N31° 18' 04.9100"	W089° 48' 13.4900"	303.0000	0.0000	303.0000	1A (+20/+3)	false	P	1000.0	2100	1303.0	07-Mar-2023 08:32:19	false
BLEUZ	LGECY	28-026892	IFPA	TREE	N31° 17' 48.4400"	W089° 48' 26.6700"	303.0000	0.0000	303.0000	1A (+20/+3)	false	P	1000.0	2100	1303.0	07-Mar-2023 08:32:19	false
BLEUZ	LGECY	28-044704	IFPA	TREE	N31° 17' 49.8400"	W089° 49' 12.6000"	303.0000	0.0000	303.0000	1A (+20/+3)	false	P	1000.0	2100	1303.0	07-Mar-2023 08:32:20	false
BLEUZ	LGECY	28-027497	IFPA	TREE	N31° 17' 30.9200"	W089° 48' 49.4800"	303.0000	0.0000	303.0000	1A (+20/+3)	false	P	1000.0	2100	1303.0	07-Mar-2023 08:32:19	false
BLEUZ	LGECY	28-000741	IFPA	TOWER	N31° 17' 34.1100"	W089° 48' 55.8400"	303.0000	61.0000	303.0000	1A (+20/+3)	false	P	1000.0	2100	1303.0	07-Mar-2023 08:32:19	true
BLEUZ	LGECY	28-027467	IFPA	TREE	N31° 17' 53.5700"	W089° 48' 21.8000"	303.0000	0.0000	303.0000	1A (+20/+3)	false	P	1000.0	2100	1303.0	07-Mar-2023 08:32:19	false
BLEUZ	LGECY	28-027317	IFPA	TREE	N31° 17' 43.8400"	W089° 49' 12.2200"	303.0000	0.0000	303.0000	1A (+20/+3)	false	P	1000.0	2100	1303.0	07-Mar-2023 08:32:20	false
BLEUZ	LGECY	28-056115	IFPA	TREE	N31° 17' 54.2900"	W089° 48' 51.7600"	303.0000	0.0000	303.0000	1A (+20/+3)	false	P	1000.0	2100	1303.0	07-Mar-2023 08:32:19	false
BLEUZ	LGECY	28-055105	IFPA	TREE	N31° 17' 12.4300"	W089° 49' 36.8700"	303.0000	0.0000	303.0000	1A (+20/+3)	false	P	1000.0	2100	1303.0	07-Mar-2023 08:32:20	false
BLEUZ	LGECY	28-023896	IFPA	TREE	N31° 18' 06.7400"	W089° 48' 07.1000"	303.0000	0.0000	303.0000	1A (+20/+3)	false	P	1000.0	2100	1303.0	07-Mar-2023 08:32:19	false
BLEUZ	LGECY	28-056154	IFPA	TREE	N31° 17' 58.1300"	W089° 48' 50.9300"	303.0000	0.0000	303.0000	1A (+20/+3)	false	P	1000.0	2100	1303.0	07-Mar-2023 08:32:20	false
BLEUZ	LGECY	28-021237	IFPA	TRANSMISSION_LINE	N31° 18' 23.3300"	W089° 47' 44.5300"	303.0000	45.0000	303.0000	1A (+20/+3)	false	P	1000.0	2100	1303.0	07-Mar-2023 08:32:19	true
BLEUZ	LGECY	28-056131	IFPA	TREE	N31° 18' 01.8900"	W089° 48' 34.0800"	303.0000	0.0000	303.0000	1A (+20/+3)	false	P	1000.0	2100	1303.0	07-Mar-2023 08:32:19	false
BLEUZ	LGECY	28-028820	IFPA	POLE	N31° 18' 23.3300"	W089° 47' 44.5300"	303.0000	0.0000	303.0000	1A (+20/+3)	false	P	1000.0	2100	1303.0	07-Mar-2023 08:32:19	true

TRSSH (RNAV)

BLEUZ	LGECY	28-026940	IFPA	TREE	N31° 17' 49.8600"	W089° 48' 25.8400"	303.0000	0.0000	303.0000	1A (+20/+3)	false	P	1000.0	2100	1303.0	07-Mar-2023 08:32:19	false
BLEUZ	LGECY	28-055365	IFPA	TREE	N31° 18' 23.6500"	W089° 48' 17.9400"	303.0000	0.0000	303.0000	1A (+20/+3)	false	P	1000.0	2100	1303.0	07-Mar-2023 08:32:19	false
BLEUZ	LGECY	28-023952	IFPA	TREE	N31° 18' 17.8900"	W089° 48' 34.4300"	303.0000	0.0000	303.0000	1A (+20/+3)	false	P	1000.0	2100	1303.0	07-Mar-2023 08:32:19	false
BLEUZ	LGECY	28-056211	IFPA	TREE	N31° 18' 00.2000"	W089° 48' 48.7300"	303.0000	0.0000	303.0000	1A (+20/+3)	false	P	1000.0	2100	1303.0	07-Mar-2023 08:32:19	false
BLEUZ	LGECY	28-056171	IFPA	TREE	N31° 17' 37.9700"	W089° 48' 39.1000"	303.0000	0.0000	303.0000	1A (+20/+3)	false	P	1000.0	2100	1303.0	07-Mar-2023 08:32:19	false
BLEUZ	LGECY	28-027287	IFPA	TREE	N31° 17' 28.7500"	W089° 49' 04.2400"	303.0000	0.0000	303.0000	1A (+20/+3)	false	P	1000.0	2100	1303.0	07-Mar-2023 08:32:20	false
BLEUZ	LGECY	28-023945	IFPA	TREE	N31° 18' 01.7300"	W089° 48' 17.1900"	303.0000	0.0000	303.0000	1A (+20/+3)	false	P	1000.0	2100	1303.0	07-Mar-2023 08:32:19	false
BLEUZ	LGECY	28-055783	IFPA	TREE	N31° 17' 59.5900"	W089° 48' 45.7000"	303.0000	0.0000	303.0000	1A (+20/+3)	false	P	1000.0	2100	1303.0	07-Mar-2023 08:32:19	false
BLEUZ	LGECY	28-027339	IFPA	TREE	N31° 17' 41.0400"	W089° 49' 31.7300"	303.0000	0.0000	303.0000	1A (+20/+3)	false	P	1000.0	2100	1303.0	07-Mar-2023 08:32:20	false
BLEUZ	LGECY	28-026861	IFPA	TREE	N31° 17' 45.6000"	W089° 48' 30.2600"	303.0000	0.0000	303.0000	1A (+20/+3)	false	P	1000.0	2100	1303.0	07-Mar-2023 08:32:19	false
BLEUZ	LGECY	28-056172	IFPA	TREE	N31° 17' 11.9900"	W089° 49' 38.4200"	303.0000	0.0000	303.0000	1A (+20/+3)	false	P	1000.0	2100	1303.0	07-Mar-2023 08:32:20	false
BLEUZ	LGECY	28-027352	IFPA	TREE	N31° 17' 26.3100"	W089° 49' 23.1500"	302.0000	0.0000	302.0000	1A (+20/+3)	false	P	1000.0	2100	1302.0	07-Mar-2023 08:32:20	false
BLEUZ	LGECY	28-027407	IFPA	TREE	N31° 17' 17.0400"	W089° 49' 23.1100"	302.0000	0.0000	302.0000	1A (+20/+3)	false	P	1000.0	2100	1302.0	07-Mar-2023 08:32:20	false
BLEUZ	LGECY	28-055423	IFPA	TREE	N31° 17' 54.1100"	W089° 48' 49.6400"	302.0000	0.0000	302.0000	1A (+20/+3)	false	P	1000.0	2100	1302.0	07-Mar-2023 08:32:19	false
BLEUZ	LGECY	28-027288	IFPA	TREE	N31° 17' 43.4500"	W089° 49' 17.0300"	302.0000	0.0000	302.0000	1A (+20/+3)	false	P	1000.0	2100	1302.0	07-Mar-2023 08:32:20	false
BLEUZ	LGECY	28-027501	IFPA	TREE	N31° 17' 38.7800"	W089° 49' 29.1800"	302.0000	0.0000	302.0000	1A (+20/+3)	false	P	1000.0	2100	1302.0	07-Mar-2023 08:32:20	false
BLEUZ	LGECY	28-026896	IFPA	TREE	N31° 17' 49.3900"	W089° 48' 28.0800"	302.0000	0.0000	302.0000	1A (+20/+3)	false	P	1000.0	2100	1302.0	07-Mar-2023 08:32:19	false
BLEUZ	LGECY	28-027363	IFPA	TREE	N31° 17' 25.9600"	W089° 49' 24.4300"	302.0000	0.0000	302.0000	1A (+20/+3)	false	P	1000.0	2100	1302.0	07-Mar-2023 08:32:20	false
BLEUZ	LGECY	28-026931	IFPA	TREE	N31° 17' 55.9600"	W089° 48' 47.1700"	302.0000	0.0000	302.0000	1A (+20/+3)	false	P	1000.0	2100	1302.0	07-Mar-2023 08:32:19	false
BLEUZ	LGECY	28-044390	IFPA	TREE	N31° 17' 52.4400"	W089° 48' 30.3600"	302.0000	0.0000	302.0000	1A (+20/+3)	false	P	1000.0	2100	1302.0	07-Mar-2023 08:32:19	false
BLEUZ	LGECY	28-044505	IFPA	TREE	N31° 17' 36.8700"	W089° 48' 34.5400"	302.0000	0.0000	302.0000	1A (+20/+3)	false	P	1000.0	2100	1302.0	07-Mar-2023 08:32:19	false
BLEUZ	LGECY	28-023989	IFPA	TREE	N31° 17' 59.7000"	W089° 48' 13.7800"	302.0000	0.0000	302.0000	1A (+20/+3)	false	P	1000.0	2100	1302.0	07-Mar-2023 08:32:19	false
BLEUZ	LGECY	28-027506	IFPA	TREE	N31° 17' 32.0700"	W089° 49' 23.7800"	302.0000	0.0000	302.0000	1A (+20/+3)	false	P	1000.0	2100	1302.0	07-Mar-2023 08:32:20	false
BLEUZ	LGECY	28-055542	IFPA	TREE	N31° 18' 19.0300"	W089° 48' 21.1900"	302.0000	0.0000	302.0000	1A (+20/+3)	false	P	1000.0	2100	1302.0	07-Mar-2023 08:32:19	false
BLEUZ	LGECY	28-027456	IFPA	TREE	N31° 17' 48.8900"	W089° 48' 15.8200"	301.0000	0.0000	301.0000	1A (+20/+3)	false	P	1000.0	2100	1301.0	07-Mar-2023 08:32:19	false
BLEUZ	LGECY	28-027293	IFPA	TREE	N31° 17' 45.5300"	W089° 48' 41.2000"	301.0000	0.0000	301.0000	1A (+20/+3)	false	P	1000.0	2100	1301.0	07-Mar-2023 08:32:19	false

TRSSH (RNAV)

BLEUZ	LGECY	28-055297	IFPA	TREE	N31° 18' 18.6700"	W089° 48' 19.0800"	301.0000	0.0000	301.0000	1A (+20/+3)	false	P	1000.0	2100	1301.0	07-Mar-2023 08:32:19	false
BLEUZ	LGECY	28-055629	IFPA	TREE	N31° 18' 05.3700"	W089° 48' 30.7300"	301.0000	0.0000	301.0000	1A (+20/+3)	false	P	1000.0	2100	1301.0	07-Mar-2023 08:32:19	false
BLEUZ	LGECY	28-023920	IFPA	TREE	N31° 17' 59.0900"	W089° 48' 03.1900"	301.0000	0.0000	301.0000	1A (+20/+3)	false	P	1000.0	2100	1301.0	07-Mar-2023 08:32:19	false
BLEUZ	LGECY	28-056408	IFPA	TREE	N31° 18' 23.7300"	W089° 48' 21.2900"	301.0000	0.0000	301.0000	1A (+20/+3)	false	P	1000.0	2100	1301.0	07-Mar-2023 08:32:19	false
BLEUZ	LGECY	28-027522	IFPA	TREE	N31° 17' 49.8300"	W089° 49' 14.4100"	301.0000	0.0000	301.0000	1A (+20/+3)	false	P	1000.0	2100	1301.0	07-Mar-2023 08:32:20	false
BLEUZ	LGECY	28-055130	IFPA	TREE	N31° 17' 57.8500"	W089° 48' 53.5200"	301.0000	0.0000	301.0000	1A (+20/+3)	false	P	1000.0	2100	1301.0	07-Mar-2023 08:32:20	false
BLEUZ	LGECY	28-024032	IFPA	TREE	N31° 18' 05.8100"	W089° 48' 10.0200"	301.0000	0.0000	301.0000	1A (+20/+3)	false	P	1000.0	2100	1301.0	07-Mar-2023 08:32:19	false
BLEUZ	LGECY	28-023743	IFPA	TREE	N31° 18' 14.7500"	W089° 48' 34.7200"	301.0000	0.0000	301.0000	1A (+20/+3)	false	P	1000.0	2100	1301.0	07-Mar-2023 08:32:19	false
BLEUZ	LGECY	28-027365	IFPA	TREE	N31° 17' 29.6700"	W089° 49' 28.2700"	301.0000	0.0000	301.0000	1A (+20/+3)	false	P	1000.0	2100	1301.0	07-Mar-2023 08:32:20	false
BLEUZ	LGECY	28-023824	IFPA	TREE	N31° 18' 19.0000"	W089° 48' 32.2400"	301.0000	0.0000	301.0000	1A (+20/+3)	false	P	1000.0	2100	1301.0	07-Mar-2023 08:32:19	false
BLEUZ	LGECY	28-056109	IFPA	TREE	N31° 18' 18.8500"	W089° 48' 17.3200"	301.0000	0.0000	301.0000	1A (+20/+3)	false	P	1000.0	2100	1301.0	07-Mar-2023 08:32:19	false
BLEUZ	LGECY	28-056429	IFPA	TREE	N31° 17' 57.8100"	W089° 48' 58.4200"	301.0000	0.0000	301.0000	1A (+20/+3)	false	P	1000.0	2100	1301.0	07-Mar-2023 08:32:20	false
BLEUZ	LGECY	28-055461	IFPA	TREE	N31° 17' 58.9900"	W089° 48' 49.1300"	301.0000	0.0000	301.0000	1A (+20/+3)	false	P	1000.0	2100	1301.0	07-Mar-2023 08:32:20	false
BLEUZ	LGECY	28-027284	IFPA	TREE	N31° 17' 52.6700"	W089° 49' 13.5200"	301.0000	0.0000	301.0000	1A (+20/+3)	false	P	1000.0	2100	1301.0	07-Mar-2023 08:32:20	false
BLEUZ	LGECY	28-027423	IFPA	TREE	N31° 17' 46.3300"	W089° 49' 19.6600"	301.0000	0.0000	301.0000	1A (+20/+3)	false	P	1000.0	2100	1301.0	07-Mar-2023 08:32:20	false
BLEUZ	LGECY	28-056048	IFPA	TREE	N31° 17' 59.1900"	W089° 48' 01.7600"	301.0000	0.0000	301.0000	1A (+20/+3)	false	P	1000.0	2100	1301.0	07-Mar-2023 08:32:19	false
BLEUZ	LGECY	28-023839	IFPA	TREE	N31° 17' 59.5700"	W089° 48' 17.1900"	301.0000	0.0000	301.0000	1A (+20/+3)	false	P	1000.0	2100	1301.0	07-Mar-2023 08:32:19	false
BLEUZ	LGECY	28-027330	IFPA	TREE	N31° 17' 27.5400"	W089° 49' 23.6900"	301.0000	0.0000	301.0000	1A (+20/+3)	false	P	1000.0	2100	1301.0	07-Mar-2023 08:32:20	false
BLEUZ	LGECY	28-023939	IFPA	TREE	N31° 17' 56.2700"	W089° 48' 06.1800"	301.0000	0.0000	301.0000	1A (+20/+3)	false	P	1000.0	2100	1301.0	07-Mar-2023 08:32:19	false
BLEUZ	LGECY	28-056409	IFPA	TREE	N31° 18' 00.8500"	W089° 48' 40.0900"	301.0000	0.0000	301.0000	1A (+20/+3)	false	P	1000.0	2100	1301.0	07-Mar-2023 08:32:19	false
BLEUZ	LGECY	28-055163	IFPA	TREE	N31° 17' 58.1700"	W089° 48' 41.3000"	301.0000	0.0000	301.0000	1A (+20/+3)	false	P	1000.0	2100	1301.0	07-Mar-2023 08:32:19	false
BLEUZ	LGECY	28-026997	IFPA	TREE	N31° 18' 00.6000"	W089° 48' 46.3500"	301.0000	0.0000	301.0000	1A (+20/+3)	false	P	1000.0	2100	1301.0	07-Mar-2023 08:32:19	false
BLEUZ	LGECY	28-056264	IFPA	TREE	N31° 18' 25.4500"	W089° 48' 18.2200"	300.0000	0.0000	300.0000	1A (+20/+3)	false	P	1000.0	2100	1300.0	07-Mar-2023 08:32:19	false
BLEUZ	LGECY	28-023993	IFPA	TREE	N31° 18' 01.3700"	W089° 48' 15.7900"	300.0000	0.0000	300.0000	1A (+20/+3)	false	P	1000.0	2100	1300.0	07-Mar-2023 08:32:19	false
BLEUZ	LGECY	28-056169	IFPA	TREE	N31° 17' 18.5400"	W089° 49' 12.7700"	300.0000	0.0000	300.0000	1A (+20/+3)	false	P	1000.0	2100	1300.0	07-Mar-2023 08:32:20	false
BLEUZ	LGECY	28-043743	IFPA	TREE	N31° 17' 45.5100"	W089° 49' 15.1000"	300.0000	0.0000	300.0000	1A (+20/+3)	false	P	1000.0	2100	1300.0	07-Mar-2023 08:32:20	false

TRSSH (RNAV)

BLEUZ	LGECY	28-023794	IFPA	TREE	N31° 18' 16.8600"	W089° 48' 21.3400"	300.0000	0.0000	300.0000	1A (+20/+3)	false	P	1000.0	2100	1300.0	07-Mar-2023 08:32:19	false
BLEUZ	LGECY	28-027432	IFPA	TREE	N31° 16' 37.7900"	W089° 50' 03.4700"	300.0000	0.0000	300.0000	1A (+20/+3)	false	P	1000.0	2100	1300.0	07-Mar-2023 08:32:20	false
BLEUZ	LGECY	28-026905	IFPA	TREE	N31° 17' 47.5800"	W089° 48' 28.5200"	300.0000	0.0000	300.0000	1A (+20/+3)	false	P	1000.0	2100	1300.0	07-Mar-2023 08:32:19	false
BLEUZ	LGECY	28-044393	IFPA	TREE	N31° 17' 27.3800"	W089° 49' 30.0400"	300.0000	0.0000	300.0000	1A (+20/+3)	false	P	1000.0	2100	1300.0	07-Mar-2023 08:32:20	false
BLEUZ	LGECY	28-027319	IFPA	TREE	N31° 17' 22.1700"	W089° 49' 17.7000"	300.0000	0.0000	300.0000	1A (+20/+3)	false	P	1000.0	2100	1300.0	07-Mar-2023 08:32:20	false
BLEUZ	LGECY	28-055293	IFPA	TREE	N31° 18' 09.7500"	W089° 48' 39.9600"	300.0000	0.0000	300.0000	1A (+20/+3)	false	P	1000.0	2100	1300.0	07-Mar-2023 08:32:19	false
BLEUZ	LGECY	28-027232	IFPA	TREE	N31° 17' 37.7100"	W089° 49' 23.7100"	300.0000	0.0000	300.0000	1A (+20/+3)	false	P	1000.0	2100	1300.0	07-Mar-2023 08:32:20	false
BLEUZ	LGECY	28-027292	IFPA	TREE	N31° 17' 37.0500"	W089° 48' 33.4900"	300.0000	0.0000	300.0000	1A (+20/+3)	false	P	1000.0	2100	1300.0	07-Mar-2023 08:32:19	false
BLEUZ	LGECY	28-056316	IFPA	TREE	N31° 17' 16.0400"	W089° 49' 39.6300"	300.0000	0.0000	300.0000	1A (+20/+3)	false	P	1000.0	2100	1300.0	07-Mar-2023 08:32:20	false
BLEUZ	LGECY	28-027373	IFPA	TREE	N31° 17' 30.8500"	W089° 48' 51.2500"	300.0000	0.0000	300.0000	1A (+20/+3)	false	P	1000.0	2100	1300.0	07-Mar-2023 08:32:20	false
BLEUZ	LGECY	28-026979	IFPA	TREE	N31° 17' 39.1800"	W089° 48' 30.1200"	300.0000	0.0000	300.0000	1A (+20/+3)	false	P	1000.0	2100	1300.0	07-Mar-2023 08:32:19	false
BLEUZ	LGECY	28-023994	IFPA	TREE	N31° 18' 09.6200"	W089° 48' 22.8600"	300.0000	0.0000	300.0000	1A (+20/+3)	false	P	1000.0	2100	1300.0	07-Mar-2023 08:32:19	false
BLEUZ	LGECY	28-027188	IFPA	TREE	N31° 17' 34.6300"	W089° 48' 40.9800"	300.0000	0.0000	300.0000	1A (+20/+3)	false	P	1000.0	2100	1300.0	07-Mar-2023 08:32:19	false
BLEUZ	LGECY	28-055145	IFPA	TREE	N31° 18' 24.8400"	W089° 48' 19.7300"	300.0000	0.0000	300.0000	1A (+20/+3)	false	P	1000.0	2100	1300.0	07-Mar-2023 08:32:19	false
BLEUZ	LGECY	28-023957	IFPA	TREE	N31° 18' 11.1300"	W089° 48' 29.0000"	300.0000	0.0000	300.0000	1A (+20/+3)	false	P	1000.0	2100	1300.0	07-Mar-2023 08:32:19	false
BLEUZ	LGECY	28-023922	IFPA	TREE	N31° 18' 07.4300"	W089° 48' 10.5000"	300.0000	0.0000	300.0000	1A (+20/+3)	false	P	1000.0	2100	1300.0	07-Mar-2023 08:32:19	false
BLEUZ	LGECY	28-027343	IFPA	TREE	N31° 17' 15.5300"	W089° 49' 11.6000"	300.0000	0.0000	300.0000	1A (+20/+3)	false	P	1000.0	2100	1300.0	07-Mar-2023 08:32:20	false
BLEUZ	LGECY	28-027495	IFPA	TREE	N31° 17' 54.7900"	W089° 49' 08.7700"	300.0000	0.0000	300.0000	1A (+20/+3)	false	P	1000.0	2100	1300.0	07-Mar-2023 08:32:20	false
BLEUZ	LGECY	28-027278	IFPA	TREE	N31° 17' 46.6200"	W089° 49' 18.0700"	300.0000	0.0000	300.0000	1A (+20/+3)	false	P	1000.0	2100	1300.0	07-Mar-2023 08:32:20	false
BLEUZ	LGECY	28-055626	IFPA	TREE	N31° 17' 46.6000"	W089° 48' 21.1500"	299.0000	0.0000	299.0000	1A (+20/+3)	false	P	1000.0	2100	1299.0	07-Mar-2023 08:32:19	false
BLEUZ	LGECY	28-044599	IFPA	TREE	N31° 17' 44.7800"	W089° 48' 38.4000"	299.0000	0.0000	299.0000	1A (+20/+3)	false	P	1000.0	2100	1299.0	07-Mar-2023 08:32:19	false
BLEUZ	LGECY	28-043857	IFPA	TREE	N31° 17' 13.9400"	W089° 49' 19.4100"	299.0000	0.0000	299.0000	1A (+20/+3)	false	P	1000.0	2100	1299.0	07-Mar-2023 08:32:20	false
BLEUZ	LGECY	28-027425	IFPA	TREE	N31° 17' 24.8100"	W089° 49' 31.5000"	299.0000	0.0000	299.0000	1A (+20/+3)	false	P	1000.0	2100	1299.0	07-Mar-2023 08:32:20	false
BLEUZ	LGECY	28-055464	IFPA	TREE	N31° 17' 59.0400"	W089° 48' 50.6300"	299.0000	0.0000	299.0000	1A (+20/+3)	false	P	1000.0	2100	1299.0	07-Mar-2023 08:32:20	false
BLEUZ	LGECY	28-055750	IFPA	TREE	N31° 17' 18.2700"	W089° 49' 17.9800"	299.0000	0.0000	299.0000	1A (+20/+3)	false	P	1000.0	2100	1299.0	07-Mar-2023 08:32:20	false
BLEUZ	LGECY	28-055471	IFPA	TREE	N31° 17' 41.5100"	W089° 48' 29.6700"	299.0000	0.0000	299.0000	1A (+20/+3)	false	P	1000.0	2100	1299.0	07-Mar-2023 08:32:19	false

TRSSH (RNAV)



BLEUZ	LGECY	28-027484	IFPA	TREE	N31° 17' 24.5100"	W089° 49' 26.1800"	299.0000	0.0000	299.0000	1A (+20/+3)	false	P	1000.0	2100	1299.0	07-Mar-2023 08:32:20	false
BLEUZ	LGECY	28-056397	IFPA	TREE	N31° 17' 23.6400"	W089° 49' 26.6300"	299.0000	0.0000	299.0000	1A (+20/+3)	false	P	1000.0	2100	1299.0	07-Mar-2023 08:32:20	false
BLEUZ	LGECY	28-021194	IFPA	POLE	N31° 17' 44.5300"	W089° 49' 07.0100"	299.0000	59.0000	299.0000	1A (+20/+3)	false	P	1000.0	2100	1299.0	07-Mar-2023 08:32:20	true
BLEUZ	LGECY	28-023919	IFPA	TREE	N31° 18' 23.4200"	W089° 48' 23.9100"	299.0000	0.0000	299.0000	1A (+20/+3)	false	P	1000.0	2100	1299.0	07-Mar-2023 08:32:19	false
BLEUZ	LGECY	28-026906	IFPA	TREE	N31° 17' 44.6300"	W089° 48' 26.3900"	299.0000	0.0000	299.0000	1A (+20/+3)	false	P	1000.0	2100	1299.0	07-Mar-2023 08:32:19	false
BLEUZ	LGECY	28-027732	IFPA	TREE	N31° 17' 43.9100"	W089° 50' 10.0400"	299.0000	0.0000	299.0000	1A (+20/+3)	false	P	1000.0	2100	1299.0	07-Mar-2023 08:32:20	false
BLEUZ	LGECY	28-027191	IFPA	TREE	N31° 17' 32.4900"	W089° 48' 41.9800"	299.0000	0.0000	299.0000	1A (+20/+3)	false	P	1000.0	2100	1299.0	07-Mar-2023 08:32:19	false
BLEUZ	LGECY	28-026873	IFPA	TREE	N31° 17' 50.5400"	W089° 48' 24.3700"	299.0000	0.0000	299.0000	1A (+20/+3)	false	P	1000.0	2100	1299.0	07-Mar-2023 08:32:19	false
BLEUZ	LGECY	28-027478	IFPA	TREE	N31° 17' 25.8100"	W089° 49' 25.9000"	299.0000	0.0000	299.0000	1A (+20/+3)	false	P	1000.0	2100	1299.0	07-Mar-2023 08:32:20	false
BLEUZ	LGECY	28-023863	IFPA	TREE	N31° 18' 12.1800"	W089° 48' 05.6100"	299.0000	0.0000	299.0000	1A (+20/+3)	false	P	1000.0	2100	1299.0	07-Mar-2023 08:32:19	false
BLEUZ	LGECY	28-027403	IFPA	TREE	N31° 17' 31.9800"	W089° 49' 34.6700"	299.0000	0.0000	299.0000	1A (+20/+3)	false	P	1000.0	2100	1299.0	07-Mar-2023 08:32:20	false
BLEUZ	LGECY	28-027402	IFPA	TREE	N31° 17' 29.3900"	W089° 49' 32.3700"	299.0000	0.0000	299.0000	1A (+20/+3)	false	P	1000.0	2100	1299.0	07-Mar-2023 08:32:20	false
BLEUZ	LGECY	28-056406	IFPA	TREE	N31° 17' 43.8200"	W089° 48' 26.0400"	299.0000	0.0000	299.0000	1A (+20/+3)	false	P	1000.0	2100	1299.0	07-Mar-2023 08:32:19	false
BLEUZ	LGECY	28-044592	IFPA	TREE	N31° 17' 43.1100"	W089° 48' 35.4800"	299.0000	0.0000	299.0000	1A (+20/+3)	false	P	1000.0	2100	1299.0	07-Mar-2023 08:32:19	false
BLEUZ	LGECY	28-027277	IFPA	TREE	N31° 17' 38.0900"	W089° 49' 10.4600"	299.0000	0.0000	299.0000	1A (+20/+3)	false	P	1000.0	2100	1299.0	07-Mar-2023 08:32:20	false
BLEUZ	LGECY	28-026976	IFPA	TREE	N31° 17' 45.7900"	W089° 48' 35.6500"	299.0000	0.0000	299.0000	1A (+20/+3)	false	P	1000.0	2100	1299.0	07-Mar-2023 08:32:19	false
BLEUZ	LGECY	28-026914	IFPA	TREE	N31° 17' 44.2800"	W089° 48' 35.5400"	299.0000	0.0000	299.0000	1A (+20/+3)	false	P	1000.0	2100	1299.0	07-Mar-2023 08:32:19	false
BLEUZ	LGECY	28-027337	IFPA	TREE	N31° 17' 39.9000"	W089° 49' 33.4800"	299.0000	0.0000	299.0000	1A (+20/+3)	false	P	1000.0	2100	1299.0	07-Mar-2023 08:32:20	false
BLEUZ	LGECY	28-027364	IFPA	TREE	N31° 17' 24.8500"	W089° 49' 24.0800"	298.0000	0.0000	298.0000	1A (+20/+3)	false	P	1000.0	2100	1298.0	07-Mar-2023 08:32:20	false
BLEUZ	LGECY	28-055127	IFPA	TREE	N31° 18' 10.3000"	W089° 48' 36.8100"	298.0000	0.0000	298.0000	1A (+20/+3)	false	P	1000.0	2100	1298.0	07-Mar-2023 08:32:19	false
BLEUZ	LGECY	28-027351	IFPA	TREE	N31° 17' 21.8400"	W089° 49' 19.2500"	298.0000	0.0000	298.0000	1A (+20/+3)	false	P	1000.0	2100	1298.0	07-Mar-2023 08:32:20	false
BLEUZ	LGECY	28-027194	IFPA	TREE	N31° 17' 31.2100"	W089° 48' 43.5700"	298.0000	0.0000	298.0000	1A (+20/+3)	false	P	1000.0	2100	1298.0	07-Mar-2023 08:32:19	false
BLEUZ	LGECY	28-055391	IFPA	TREE	N31° 18' 02.8000"	W089° 48' 48.8500"	298.0000	0.0000	298.0000	1A (+20/+3)	false	P	1000.0	2100	1298.0	07-Mar-2023 08:32:20	false
BLEUZ	LGECY	28-023986	IFPA	TREE	N31° 18' 16.8200"	W089° 48' 28.0300"	298.0000	0.0000	298.0000	1A (+20/+3)	false	P	1000.0	2100	1298.0	07-Mar-2023 08:32:19	false
BLEUZ	LGECY	28-027237	IFPA	TREE	N31° 17' 24.7900"	W089° 49' 17.0100"	298.0000	0.0000	298.0000	1A (+20/+3)	false	P	1000.0	2100	1298.0	07-Mar-2023 08:32:20	false
BLEUZ	LGECY	28-027379	IFPA	TREE	N31° 17' 50.9700"	W089° 49' 09.8700"	298.0000	0.0000	298.0000	1A (+20/+3)	false	P	1000.0	2100	1298.0	07-Mar-2023 08:32:20	false

TRSSH (RNAV)

BLEUZ	LGECY	28-027008	IFPA	TREE	N31° 17' 50.7400"	W089° 48' 32.7900"	298.0000	0.0000	298.0000	1A (+20/+3)	false	P	1000.0	2100	1298.0	07-Mar-2023 08:32:19	false
BLEUZ	LGECY	28-023788	IFPA	TREE	N31° 18' 03.7000"	W089° 48' 11.9900"	298.0000	0.0000	298.0000	1A (+20/+3)	false	P	1000.0	2100	1298.0	07-Mar-2023 08:32:19	false
BLEUZ	LGECY	28-027391	IFPA	TREE	N31° 17' 23.7900"	W089° 49' 18.2700"	298.0000	0.0000	298.0000	1A (+20/+3)	false	P	1000.0	2100	1298.0	07-Mar-2023 08:32:20	false
BLEUZ	LGECY	28-055332	IFPA	TREE	N31° 18' 24.6000"	W089° 48' 15.5300"	298.0000	0.0000	298.0000	1A (+20/+3)	false	P	1000.0	2100	1298.0	07-Mar-2023 08:32:19	false
BLEUZ	LGECY	28-044603	IFPA	TREE	N31° 17' 53.3000"	W089° 49' 11.1100"	298.0000	0.0000	298.0000	1A (+20/+3)	false	P	1000.0	2100	1298.0	07-Mar-2023 08:32:20	false
BLEUZ	LGECY	28-026996	IFPA	TREE	N31° 17' 41.7800"	W089° 48' 29.9500"	298.0000	0.0000	298.0000	1A (+20/+3)	false	P	1000.0	2100	1298.0	07-Mar-2023 08:32:19	false
BLEUZ	LGECY	28-027489	IFPA	TREE	N31° 17' 31.2900"	W089° 48' 46.3800"	298.0000	0.0000	298.0000	1A (+20/+3)	false	P	1000.0	2100	1298.0	07-Mar-2023 08:32:19	false
BLEUZ	LGECY	28-055133	IFPA	TREE	N31° 17' 37.9500"	W089° 49' 20.8700"	298.0000	0.0000	298.0000	1A (+20/+3)	false	P	1000.0	2100	1298.0	07-Mar-2023 08:32:20	false
BLEUZ	LGECY	28-055439	IFPA	TREE	N31° 17' 58.9300"	W089° 48' 53.0300"	298.0000	0.0000	298.0000	1A (+20/+3)	false	P	1000.0	2100	1298.0	07-Mar-2023 08:32:20	false
BLEUZ	LGECY	28-044092	IFPA	TREE	N31° 15' 58.8400"	W089° 49' 04.3100"	298.0000	0.0000	298.0000	1B (+20/+10)	false	P	1000.0	2100	1298.0	07-Mar-2023 08:32:20	false
BLEUZ	LGECY	28-056435	IFPA	TREE	N31° 18' 00.3500"	W089° 48' 46.7800"	298.0000	0.0000	298.0000	1A (+20/+3)	false	P	1000.0	2100	1298.0	07-Mar-2023 08:32:19	false
BLEUZ	LGECY	28-023926	IFPA	TREE	N31° 18' 09.6100"	W089° 48' 18.8100"	298.0000	0.0000	298.0000	1A (+20/+3)	false	P	1000.0	2100	1298.0	07-Mar-2023 08:32:19	false
BLEUZ	LGECY	28-026871	IFPA	TREE	N31° 17' 51.3400"	W089° 48' 24.9600"	298.0000	0.0000	298.0000	1A (+20/+3)	false	P	1000.0	2100	1298.0	07-Mar-2023 08:32:19	false
BLEUZ	LGECY	28-027132	IFPA	TREE	N31° 17' 37.3600"	W089° 49' 21.2900"	298.0000	0.0000	298.0000	1A (+20/+3)	false	P	1000.0	2100	1298.0	07-Mar-2023 08:32:20	false
BLEUZ	LGECY	28-021179	IFPA	POLE	N31° 17' 47.5100"	W089° 49' 07.0000"	297.0000	56.0000	297.0000	1A (+20/+3)	false	P	1000.0	2100	1297.0	07-Mar-2023 08:32:20	true
BLEUZ	LGECY	28-027347	IFPA	TREE	N31° 17' 24.0400"	W089° 49' 19.2100"	297.0000	0.0000	297.0000	1A (+20/+3)	false	P	1000.0	2100	1297.0	07-Mar-2023 08:32:20	false
BLEUZ	LGECY	28-044600	IFPA	POLE	N31° 17' 04.0500"	W089° 48' 38.4000"	297.0000	0.0000	297.0000	1B (+20/+10)	false	P	1000.0	2100	1297.0	07-Mar-2023 08:32:20	true
BLEUZ	LGECY	28-023958	IFPA	TREE	N31° 17' 59.2900"	W089° 48' 18.8900"	297.0000	0.0000	297.0000	1A (+20/+3)	false	P	1000.0	2100	1297.0	07-Mar-2023 08:32:19	false
BLEUZ	LGECY	28-027346	IFPA	TREE	N31° 17' 24.8200"	W089° 49' 19.7700"	297.0000	0.0000	297.0000	1A (+20/+3)	false	P	1000.0	2100	1297.0	07-Mar-2023 08:32:20	false
BLEUZ	LGECY	28-027216	IFPA	TREE	N31° 17' 29.3500"	W089° 49' 08.6700"	297.0000	0.0000	297.0000	1A (+20/+3)	false	P	1000.0	2100	1297.0	07-Mar-2023 08:32:20	false
BLEUZ	LGECY	28-043942	IFPA	TREE	N31° 17' 37.9700"	W089° 49' 22.3500"	297.0000	0.0000	297.0000	1A (+20/+3)	false	P	1000.0	2100	1297.0	07-Mar-2023 08:32:20	false
BLEUZ	LGECY	28-024037	IFPA	TREE	N31° 18' 23.0100"	W089° 48' 25.2900"	297.0000	0.0000	297.0000	1A (+20/+3)	false	P	1000.0	2100	1297.0	07-Mar-2023 08:32:19	false
BLEUZ	LGECY	28-027190	IFPA	TREE	N31° 17' 31.6800"	W089° 48' 41.2700"	297.0000	0.0000	297.0000	1A (+20/+3)	false	P	1000.0	2100	1297.0	07-Mar-2023 08:32:19	false
BLEUZ	LGECY	28-024035	IFPA	TREE	N31° 18' 22.0300"	W089° 48' 24.3900"	297.0000	0.0000	297.0000	1A (+20/+3)	false	P	1000.0	2100	1297.0	07-Mar-2023 08:32:19	false
BLEUZ	LGECY	28-055869	IFPA	TREE	N31° 18' 27.7200"	W089° 48' 13.2400"	297.0000	0.0000	297.0000	1A (+20/+3)	false	P	1000.0	2100	1297.0	07-Mar-2023 08:32:19	false
BLEUZ	LGECY	28-027480	IFPA	TREE	N31° 17' 17.1600"	W089° 49' 19.3800"	297.0000	0.0000	297.0000	1A (+20/+3)	false	P	1000.0	2100	1297.0	07-Mar-2023 08:32:20	false

TRSSH (RNAV)

BLEUZ	LGECY	28-027175	IFPA	TREE	N31° 17' 38.5500"	W089° 49' 21.3400"	297.0000	0.0000	297.0000	1A (+20/+3)	false	P	1000.0	2100	1297.0	07-Mar-2023 08:32:20	false
BLEUZ	LGECY	28-055849	IFPA	TREE	N31° 17' 20.7000"	W089° 49' 11.6300"	297.0000	0.0000	297.0000	1A (+20/+3)	false	P	1000.0	2100	1297.0	07-Mar-2023 08:32:20	false
BLEUZ	LGECY	28-055319	IFPA	TREE	N31° 18' 01.4700"	W089° 48' 47.0300"	297.0000	0.0000	297.0000	1A (+20/+3)	false	P	1000.0	2100	1297.0	07-Mar-2023 08:32:19	false
BLEUZ	LGECY	28-056212	IFPA	TREE	N31° 18' 05.3800"	W089° 48' 34.1500"	297.0000	0.0000	297.0000	1A (+20/+3)	false	P	1000.0	2100	1297.0	07-Mar-2023 08:32:19	false
BLEUZ	LGECY	28-027483	IFPA	TREE	N31° 17' 26.0000"	W089° 49' 27.2000"	297.0000	0.0000	297.0000	1A (+20/+3)	false	P	1000.0	2100	1297.0	07-Mar-2023 08:32:20	false
BLEUZ	LGECY	28-055115	IFPA	TREE	N31° 17' 20.3300"	W089° 49' 25.4500"	297.0000	0.0000	297.0000	1A (+20/+3)	false	P	1000.0	2100	1297.0	07-Mar-2023 08:32:20	false
BLEUZ	LGECY	28-043845	IFPA	TREE	N31° 18' 04.3500"	W089° 48' 11.6700"	297.0000	0.0000	297.0000	1A (+20/+3)	false	P	1000.0	2100	1297.0	07-Mar-2023 08:32:19	false
BLEUZ	LGECY	28-027358	IFPA	TREE	N31° 17' 37.3200"	W089° 49' 33.0300"	297.0000	0.0000	297.0000	1A (+20/+3)	false	P	1000.0	2100	1297.0	07-Mar-2023 08:32:20	false
BLEUZ	LGECY	28-055862	IFPA	TREE	N31° 17' 54.1600"	W089° 48' 47.9800"	297.0000	0.0000	297.0000	1A (+20/+3)	false	P	1000.0	2100	1297.0	07-Mar-2023 08:32:19	false
BLEUZ	LGECY	28-023984	IFPA	TREE	N31° 18' 18.5800"	W089° 48' 29.3100"	297.0000	0.0000	297.0000	1A (+20/+3)	false	P	1000.0	2100	1297.0	07-Mar-2023 08:32:19	false
BLEUZ	LGECY	28-021244	IFPA	TRANSMISSION_LINE	N31° 17' 04.0500"	W089° 48' 38.4000"	297.0000	44.0000	297.0000	1B (+20/+10)	false	P	1000.0	2100	1297.0	07-Mar-2023 08:32:20	true
BLEUZ	LGECY	28-023950	IFPA	TREE	N31° 17' 58.7600"	W089° 48' 17.7400"	297.0000	0.0000	297.0000	1A (+20/+3)	false	P	1000.0	2100	1297.0	07-Mar-2023 08:32:19	false
BLEUZ	LGECY	28-027491	IFPA	TREE	N31° 17' 32.3200"	W089° 48' 47.6900"	297.0000	0.0000	297.0000	1A (+20/+3)	false	P	1000.0	2100	1297.0	07-Mar-2023 08:32:19	false
BLEUZ	LGECY	28-027206	IFPA	TREE	N31° 17' 29.6900"	W089° 49' 07.5900"	297.0000	0.0000	297.0000	1A (+20/+3)	false	P	1000.0	2100	1297.0	07-Mar-2023 08:32:20	false
BLEUZ	LGECY	28-027342	IFPA	TREE	N31° 17' 23.0300"	W089° 49' 17.8500"	296.0000	0.0000	296.0000	1A (+20/+3)	false	P	1000.0	2100	1296.0	07-Mar-2023 08:32:20	false
BLEUZ	LGECY	28-027479	IFPA	TREE	N31° 17' 21.1100"	W089° 49' 21.9800"	296.0000	0.0000	296.0000	1A (+20/+3)	false	P	1000.0	2100	1296.0	07-Mar-2023 08:32:20	false
BLEUZ	LGECY	28-024029	IFPA	TREE	N31° 17' 57.8200"	W089° 48' 02.8300"	296.0000	0.0000	296.0000	1A (+20/+3)	false	P	1000.0	2100	1296.0	07-Mar-2023 08:32:19	false
BLEUZ	LGECY	28-043856	IFPA	TREE	N31° 17' 23.2000"	W089° 49' 19.3200"	296.0000	0.0000	296.0000	1A (+20/+3)	false	P	1000.0	2100	1296.0	07-Mar-2023 08:32:20	false
BLEUZ	LGECY	28-055382	IFPA	TREE	N31° 18' 01.4300"	W089° 48' 42.0200"	296.0000	0.0000	296.0000	1A (+20/+3)	false	P	1000.0	2100	1296.0	07-Mar-2023 08:32:19	false
BLEUZ	LGECY	28-027359	IFPA	TREE	N31° 17' 23.4300"	W089° 49' 21.2000"	296.0000	0.0000	296.0000	1A (+20/+3)	false	P	1000.0	2100	1296.0	07-Mar-2023 08:32:20	false
BLEUZ	LGECY	28-026932	IFPA	TREE	N31° 17' 57.7300"	W089° 48' 48.7000"	296.0000	0.0000	296.0000	1A (+20/+3)	false	P	1000.0	2100	1296.0	07-Mar-2023 08:32:19	false
BLEUZ	LGECY	28-027328	IFPA	TREE	N31° 17' 35.4600"	W089° 49' 30.4100"	296.0000	0.0000	296.0000	1A (+20/+3)	false	P	1000.0	2100	1296.0	07-Mar-2023 08:32:20	false
BLEUZ	LGECY	28-027378	IFPA	TREE	N31° 17' 49.9600"	W089° 49' 08.9400"	296.0000	0.0000	296.0000	1A (+20/+3)	false	P	1000.0	2100	1296.0	07-Mar-2023 08:32:20	false
BLEUZ	LGECY	28-043941	IFPA	TREE	N31° 17' 22.5900"	W089° 49' 21.6400"	296.0000	0.0000	296.0000	1A (+20/+3)	false	P	1000.0	2100	1296.0	07-Mar-2023 08:32:20	false
BLEUZ	LGECY	28-021143	IFPA	POLE	N31° 17' 56.1700"	W089° 48' 54.0800"	296.0000	50.0000	296.0000	1A (+20/+3)	false	P	1000.0	2100	1296.0	07-Mar-2023 08:32:20	true
BLEUZ	LGECY	28-027482	IFPA	TREE	N31° 17' 15.7000"	W089° 49' 18.3000"	296.0000	0.0000	296.0000	1A (+20/+3)	false	P	1000.0	2100	1296.0	07-Mar-2023 08:32:20	false

TRSSH (RNAV)

BLEUZ	LGECY	28-023991	IFPA	TREE	N31° 18' 00.8500"	W089° 48' 15.0800"	296.0000	0.0000	296.0000	1A (+20/+3)	false	P	1000.0	2100	1296.0	07-Mar-2023 08:32:19	false
BLEUZ	LGECY	28-056071	IFPA	POLE	N31° 17' 17.9800"	W089° 48' 35.3300"	296.0000	45.0000	296.0000	1A (+20/+3)	false	P	1000.0	2100	1296.0	07-Mar-2023 08:32:19	true
BLEUZ	LGECY	28-027490	IFPA	TREE	N31° 17' 33.8000"	W089° 48' 48.8500"	296.0000	0.0000	296.0000	1A (+20/+3)	false	P	1000.0	2100	1296.0	07-Mar-2023 08:32:19	false
BLEUZ	LGECY	28-027340	IFPA	TREE	N31° 17' 40.3800"	W089° 49' 29.8300"	296.0000	0.0000	296.0000	1A (+20/+3)	false	P	1000.0	2100	1296.0	07-Mar-2023 08:32:20	false
BLEUZ	LGECY	28-055520	IFPA	TREE	N31° 17' 58.2000"	W089° 48' 47.9700"	296.0000	0.0000	296.0000	1A (+20/+3)	false	P	1000.0	2100	1296.0	07-Mar-2023 08:32:19	false
BLEUZ	LGECY	28-026992	IFPA	TREE	N31° 17' 47.1700"	W089° 48' 23.2000"	296.0000	0.0000	296.0000	1A (+20/+3)	false	P	1000.0	2100	1296.0	07-Mar-2023 08:32:19	false
BLEUZ	LGECY	28-055856	IFPA	TREE	N31° 18' 22.3300"	W089° 48' 16.5800"	296.0000	0.0000	296.0000	1A (+20/+3)	false	P	1000.0	2100	1296.0	07-Mar-2023 08:32:19	false
BLEUZ	LGECY	28-056451	IFPA	TREE	N31° 18' 07.9100"	W089° 48' 25.8400"	296.0000	0.0000	296.0000	1A (+20/+3)	false	P	1000.0	2100	1296.0	07-Mar-2023 08:32:19	false
BLEUZ	LGECY	28-027444	IFPA	TREE	N31° 18' 13.9100"	W089° 48' 36.8900"	296.0000	0.0000	296.0000	1A (+20/+3)	false	P	1000.0	2100	1296.0	07-Mar-2023 08:32:19	false
BLEUZ	LGECY	28-056450	IFPA	TREE	N31° 17' 56.4700"	W089° 48' 49.2900"	296.0000	0.0000	296.0000	1A (+20/+3)	false	P	1000.0	2100	1296.0	07-Mar-2023 08:32:19	false
BLEUZ	LGECY	28-026912	IFPA	TREE	N31° 18' 02.5400"	W089° 48' 50.7400"	296.0000	0.0000	296.0000	1A (+20/+3)	false	P	1000.0	2100	1296.0	07-Mar-2023 08:32:20	false
BLEUZ	LGECY	28-055549	IFPA	TREE	N31° 17' 36.1000"	W089° 49' 21.0300"	296.0000	0.0000	296.0000	1A (+20/+3)	false	P	1000.0	2100	1296.0	07-Mar-2023 08:32:20	false
BLEUZ	LGECY	28-056291	IFPA	TREE	N31° 17' 56.1500"	W089° 48' 51.0400"	296.0000	0.0000	296.0000	1A (+20/+3)	false	P	1000.0	2100	1296.0	07-Mar-2023 08:32:19	false
BLEUZ	LGECY	28-027508	IFPA	TREE	N31° 17' 24.5500"	W089° 49' 17.8700"	296.0000	0.0000	296.0000	1A (+20/+3)	false	P	1000.0	2100	1296.0	07-Mar-2023 08:32:20	false
BLEUZ	LGECY	28-055907	IFPA	TREE	N31° 17' 20.5400"	W089° 49' 25.0600"	296.0000	0.0000	296.0000	1A (+20/+3)	false	P	1000.0	2100	1296.0	07-Mar-2023 08:32:20	false
BLEUZ	LGECY	28-055555	IFPA	TREE	N31° 17' 22.6000"	W089° 49' 25.7900"	296.0000	0.0000	296.0000	1A (+20/+3)	false	P	1000.0	2100	1296.0	07-Mar-2023 08:32:20	false
BLEUZ	LGECY	28-056352	IFPA	TREE	N31° 18' 01.4700"	W089° 48' 38.3100"	296.0000	0.0000	296.0000	1A (+20/+3)	false	P	1000.0	2100	1296.0	07-Mar-2023 08:32:19	false
BLEUZ	LGECY	28-055843	IFPA	TREE	N31° 17' 55.4200"	W089° 48' 53.8600"	295.0000	0.0000	295.0000	1A (+20/+3)	false	P	1000.0	2100	1295.0	07-Mar-2023 08:32:20	false
BLEUZ	LGECY	28-027524	IFPA	TREE	N31° 17' 47.2200"	W089° 49' 12.8500"	295.0000	0.0000	295.0000	1A (+20/+3)	false	P	1000.0	2100	1295.0	07-Mar-2023 08:32:20	false
BLEUZ	LGECY	28-055291	IFPA	TREE	N31° 17' 21.8100"	W089° 49' 25.1500"	295.0000	0.0000	295.0000	1A (+20/+3)	false	P	1000.0	2100	1295.0	07-Mar-2023 08:32:20	false
BLEUZ	LGECY	28-027500	IFPA	TREE	N31° 17' 52.7200"	W089° 49' 11.8200"	295.0000	0.0000	295.0000	1A (+20/+3)	false	P	1000.0	2100	1295.0	07-Mar-2023 08:32:20	false
BLEUZ	LGECY	28-056130	IFPA	TREE	N31° 18' 03.9000"	W089° 48' 50.0300"	295.0000	0.0000	295.0000	1A (+20/+3)	false	P	1000.0	2100	1295.0	07-Mar-2023 08:32:20	false
BLEUZ	LGECY	28-027043	IFPA	TREE	N31° 18' 08.8600"	W089° 48' 38.6000"	295.0000	0.0000	295.0000	1A (+20/+3)	false	P	1000.0	2100	1295.0	07-Mar-2023 08:32:19	false
BLEUZ	LGECY	28-044253	IFPA	TREE	N31° 18' 19.9300"	W089° 48' 27.5400"	295.0000	0.0000	295.0000	1A (+20/+3)	false	P	1000.0	2100	1295.0	07-Mar-2023 08:32:19	false
BLEUZ	LGECY	28-023997	IFPA	TREE	N31° 18' 01.5300"	W089° 48' 16.5100"	295.0000	0.0000	295.0000	1A (+20/+3)	false	P	1000.0	2100	1295.0	07-Mar-2023 08:32:19	false
BLEUZ	LGECY	28-027180	IFPA	TREE	N31° 17' 58.5900"	W089° 48' 57.7400"	295.0000	0.0000	295.0000	1A (+20/+3)	false	P	1000.0	2100	1295.0	07-Mar-2023 08:32:20	false

TRSSH (RNAV)

BLEUZ	LGECY	28-027173	IFPA	TREE	N31° 17' 27.4900"	W089° 49' 11.0600"	295.0000	0.0000	295.0000	1A (+20/+3)	false	P	1000.0	2100	1295.0	07-Mar-2023 08:32:20	false
BLEUZ	LGECY	28-027404	IFPA	TREE	N31° 17' 25.4100"	W089° 49' 29.8700"	295.0000	0.0000	295.0000	1A (+20/+3)	false	P	1000.0	2100	1295.0	07-Mar-2023 08:32:20	false
BLEUZ	LGECY	28-027424	IFPA	TREE	N31° 17' 24.4600"	W089° 49' 30.3600"	295.0000	0.0000	295.0000	1A (+20/+3)	false	P	1000.0	2100	1295.0	07-Mar-2023 08:32:20	false
BLEUZ	LGECY	28-027134	IFPA	TREE	N31° 17' 37.3000"	W089° 49' 22.6600"	295.0000	0.0000	295.0000	1A (+20/+3)	false	P	1000.0	2100	1295.0	07-Mar-2023 08:32:20	false
BLEUZ	LGECY	28-055797	IFPA	TREE	N31° 18' 01.4700"	W089° 48' 45.0600"	295.0000	0.0000	295.0000	1A (+20/+3)	false	P	1000.0	2100	1295.0	07-Mar-2023 08:32:19	false
BLEUZ	LGECY	28-023929	IFPA	TREE	N31° 18' 02.6400"	W089° 48' 13.2600"	295.0000	0.0000	295.0000	1A (+20/+3)	false	P	1000.0	2100	1295.0	07-Mar-2023 08:32:19	false
BLEUZ	LGECY	28-024033	IFPA	TREE	N31° 17' 58.3100"	W089° 48' 03.6600"	295.0000	0.0000	295.0000	1A (+20/+3)	false	P	1000.0	2100	1295.0	07-Mar-2023 08:32:19	false
BLEUZ	LGECY	28-056333	IFPA	TREE	N31° 18' 01.4200"	W089° 48' 49.1500"	295.0000	0.0000	295.0000	1A (+20/+3)	false	P	1000.0	2100	1295.0	07-Mar-2023 08:32:20	false
BLEUZ	LGECY	28-026946	IFPA	TREE	N31° 17' 47.2100"	W089° 48' 24.1500"	295.0000	0.0000	295.0000	1A (+20/+3)	false	P	1000.0	2100	1295.0	07-Mar-2023 08:32:19	false
BLEUZ	LGECY	28-027446	IFPA	TREE	N31° 17' 48.9700"	W089° 49' 09.4200"	295.0000	0.0000	295.0000	1A (+20/+3)	false	P	1000.0	2100	1295.0	07-Mar-2023 08:32:20	false
BLEUZ	LGECY	28-055207	IFPA	TREE	N31° 17' 21.3800"	W089° 49' 26.2300"	295.0000	0.0000	295.0000	1A (+20/+3)	false	P	1000.0	2100	1295.0	07-Mar-2023 08:32:20	false
BLEUZ	LGECY	28-056283	IFPA	TREE	N31° 18' 06.9500"	W089° 48' 27.6700"	295.0000	0.0000	295.0000	1A (+20/+3)	false	P	1000.0	2100	1295.0	07-Mar-2023 08:32:19	false
BLEUZ	LGECY	28-027380	IFPA	TREE	N31° 17' 51.3200"	W089° 49' 10.2400"	295.0000	0.0000	295.0000	1A (+20/+3)	false	P	1000.0	2100	1295.0	07-Mar-2023 08:32:20	false
BLEUZ	LGECY	28-027448	IFPA	TREE	N31° 17' 51.4400"	W089° 49' 11.7400"	295.0000	0.0000	295.0000	1A (+20/+3)	false	P	1000.0	2100	1295.0	07-Mar-2023 08:32:20	false
BLEUZ	LGECY	28-026851	IFPA	TREE	N31° 18' 00.4100"	W089° 48' 41.2600"	295.0000	0.0000	295.0000	1A (+20/+3)	false	P	1000.0	2100	1295.0	07-Mar-2023 08:32:19	false
BLEUZ	LGECY	28-055548	IFPA	TREE	N31° 18' 07.9400"	W089° 48' 27.2900"	295.0000	0.0000	295.0000	1A (+20/+3)	false	P	1000.0	2100	1295.0	07-Mar-2023 08:32:19	false
BLEUZ	LGECY	28-027301	IFPA	TREE	N31° 18' 01.9900"	W089° 48' 56.1200"	295.0000	0.0000	295.0000	1A (+20/+3)	false	P	1000.0	2100	1295.0	07-Mar-2023 08:32:20	false
BLEUZ	LGECY	28-027367	IFPA	TREE	N31° 17' 25.0100"	W089° 49' 25.0500"	295.0000	0.0000	295.0000	1A (+20/+3)	false	P	1000.0	2100	1295.0	07-Mar-2023 08:32:20	false
BLEUZ	LGECY	28-023843	IFPA	TREE	N31° 18' 12.7000"	W089° 48' 29.3000"	295.0000	0.0000	295.0000	1A (+20/+3)	false	P	1000.0	2100	1295.0	07-Mar-2023 08:32:19	false
BLEUZ	LGECY	28-026860	IFPA	TREE	N31° 17' 44.9000"	W089° 48' 29.5500"	295.0000	0.0000	295.0000	1A (+20/+3)	false	P	1000.0	2100	1295.0	07-Mar-2023 08:32:19	false
BLEUZ	LGECY	28-043730	IFPA	TREE	N31° 17' 56.9500"	W089° 48' 03.6000"	295.0000	0.0000	295.0000	1A (+20/+3)	false	P	1000.0	2100	1295.0	07-Mar-2023 08:32:19	false
BLEUZ	LGECY	28-027012	IFPA	TREE	N31° 18' 05.5200"	W089° 48' 45.6200"	295.0000	0.0000	295.0000	1A (+20/+3)	false	P	1000.0	2100	1295.0	07-Mar-2023 08:32:19	false
BLEUZ	LGECY	28-027509	IFPA	TREE	N31° 17' 25.8100"	W089° 49' 19.2100"	295.0000	0.0000	295.0000	1A (+20/+3)	false	P	1000.0	2100	1295.0	07-Mar-2023 08:32:20	false
BLEUZ	LGECY	28-027356	IFPA	TREE	N31° 17' 20.9000"	W089° 49' 18.8500"	294.0000	0.0000	294.0000	1A (+20/+3)	false	P	1000.0	2100	1294.0	07-Mar-2023 08:32:20	false
BLEUZ	LGECY	28-056341	IFPA	TREE	N31° 17' 27.3400"	W089° 49' 00.6900"	294.0000	0.0000	294.0000	1A (+20/+3)	false	P	1000.0	2100	1294.0	07-Mar-2023 08:32:20	false
BLEUZ	LGECY	28-027450	IFPA	TREE	N31° 17' 49.6800"	W089° 49' 11.1000"	294.0000	0.0000	294.0000	1A (+20/+3)	false	P	1000.0	2100	1294.0	07-Mar-2023 08:32:20	false

TRSSH (RNAV)

BLEUZ	LGECY	28-056207	IFPA	TREE	N31° 17' 36.1900"	W089° 49' 19.9800"	294.0000	0.0000	294.0000	1A (+20/+3)	false	P	1000.0	2100	1294.0	07-Mar-2023 08:32:20	false
BLEUZ	LGECY	28-027370	IFPA	TREE	N31° 17' 52.9400"	W089° 49' 08.9000"	294.0000	0.0000	294.0000	1A (+20/+3)	false	P	1000.0	2100	1294.0	07-Mar-2023 08:32:20	false
BLEUZ	LGECY	28-055095	IFPA	TREE	N31° 18' 00.2100"	W089° 48' 51.3600"	294.0000	0.0000	294.0000	1A (+20/+3)	false	P	1000.0	2100	1294.0	07-Mar-2023 08:32:20	false
BLEUZ	LGECY	28-044509	IFPA	TREE	N31° 17' 24.2500"	W089° 49' 32.4200"	294.0000	0.0000	294.0000	1A (+20/+3)	false	P	1000.0	2100	1294.0	07-Mar-2023 08:32:20	false
BLEUZ	LGECY	28-023977	IFPA	TREE	N31° 18' 03.1400"	W089° 48' 14.8500"	294.0000	0.0000	294.0000	1A (+20/+3)	false	P	1000.0	2100	1294.0	07-Mar-2023 08:32:19	false
BLEUZ	LGECY	28-056112	IFPA	TREE	N31° 17' 15.2600"	W089° 49' 32.3400"	294.0000	0.0000	294.0000	1A (+20/+3)	false	P	1000.0	2100	1294.0	07-Mar-2023 08:32:20	false
BLEUZ	LGECY	28-027224	IFPA	TREE	N31° 17' 57.1500"	W089° 48' 48.2700"	294.0000	0.0000	294.0000	1A (+20/+3)	false	P	1000.0	2100	1294.0	07-Mar-2023 08:32:19	false
BLEUZ	LGECY	28-027234	IFPA	TREE	N31° 17' 38.3300"	W089° 49' 24.4800"	294.0000	0.0000	294.0000	1A (+20/+3)	false	P	1000.0	2100	1294.0	07-Mar-2023 08:32:20	false
BLEUZ	LGECY	28-027219	IFPA	TREE	N31° 17' 43.0600"	W089° 49' 12.3600"	294.0000	0.0000	294.0000	1A (+20/+3)	false	P	1000.0	2100	1294.0	07-Mar-2023 08:32:20	false
BLEUZ	LGECY	28-027368	IFPA	TREE	N31° 17' 13.8200"	W089° 49' 15.5100"	294.0000	0.0000	294.0000	1A (+20/+3)	false	P	1000.0	2100	1294.0	07-Mar-2023 08:32:20	false
BLEUZ	LGECY	28-023796	IFPA	TREE	N31° 18' 20.5900"	W089° 48' 25.4300"	294.0000	0.0000	294.0000	1A (+20/+3)	false	P	1000.0	2100	1294.0	07-Mar-2023 08:32:19	false
BLEUZ	LGECY	28-023910	IFPA	TREE	N31° 17' 59.0500"	W089° 48' 15.4500"	294.0000	0.0000	294.0000	1A (+20/+3)	false	P	1000.0	2100	1294.0	07-Mar-2023 08:32:19	false
BLEUZ	LGECY	28-027321	IFPA	TREE	N31° 17' 19.7600"	W089° 49' 15.8600"	294.0000	0.0000	294.0000	1A (+20/+3)	false	P	1000.0	2100	1294.0	07-Mar-2023 08:32:20	false
BLEUZ	LGECY	28-026866	IFPA	TREE	N31° 17' 42.9800"	W089° 48' 29.7900"	293.0000	0.0000	293.0000	1A (+20/+3)	false	P	1000.0	2100	1293.0	07-Mar-2023 08:32:19	false
BLEUZ	LGECY	28-027341	IFPA	TREE	N31° 17' 33.9500"	W089° 48' 47.3600"	293.0000	0.0000	293.0000	1A (+20/+3)	false	P	1000.0	2100	1293.0	07-Mar-2023 08:32:19	false
BLEUZ	LGECY	28-027507	IFPA	TREE	N31° 17' 31.2200"	W089° 49' 23.2900"	293.0000	0.0000	293.0000	1A (+20/+3)	false	P	1000.0	2100	1293.0	07-Mar-2023 08:32:20	false
BLEUZ	LGECY	28-055216	IFPA	TREE	N31° 18' 02.9200"	W089° 48' 36.4000"	293.0000	0.0000	293.0000	1A (+20/+3)	false	P	1000.0	2100	1293.0	07-Mar-2023 08:32:19	false
BLEUZ	LGECY	28-023744	IFPA	TREE	N31° 17' 58.1600"	W089° 48' 20.6400"	293.0000	0.0000	293.0000	1A (+20/+3)	false	P	1000.0	2100	1293.0	07-Mar-2023 08:32:19	false
BLEUZ	LGECY	28-026856	IFPA	TREE	N31° 17' 44.5600"	W089° 48' 28.7400"	293.0000	0.0000	293.0000	1A (+20/+3)	false	P	1000.0	2100	1293.0	07-Mar-2023 08:32:19	false
BLEUZ	LGECY	28-026937	IFPA	TREE	N31° 17' 44.5800"	W089° 48' 30.8800"	293.0000	0.0000	293.0000	1A (+20/+3)	false	P	1000.0	2100	1293.0	07-Mar-2023 08:32:19	false
BLEUZ	LGECY	28-026913	IFPA	TREE	N31° 17' 55.8000"	W089° 48' 45.2300"	293.0000	0.0000	293.0000	1A (+20/+3)	false	P	1000.0	2100	1293.0	07-Mar-2023 08:32:19	false
BLEUZ	LGECY	28-027128	IFPA	TREE	N31° 17' 36.8000"	W089° 49' 20.1400"	293.0000	0.0000	293.0000	1A (+20/+3)	false	P	1000.0	2100	1293.0	07-Mar-2023 08:32:20	false
BLEUZ	LGECY	28-026950	IFPA	TREE	N31° 17' 59.9800"	W089° 48' 46.4400"	293.0000	0.0000	293.0000	1A (+20/+3)	false	P	1000.0	2100	1293.0	07-Mar-2023 08:32:19	false
BLEUZ	LGECY	28-023946	IFPA	TREE	N31° 17' 55.6000"	W089° 48' 14.8500"	293.0000	0.0000	293.0000	1A (+20/+3)	false	P	1000.0	2100	1293.0	07-Mar-2023 08:32:19	false
BLEUZ	LGECY	28-044257	IFPA	TREE	N31° 17' 25.2900"	W089° 49' 27.0500"	293.0000	0.0000	293.0000	1A (+20/+3)	false	P	1000.0	2100	1293.0	07-Mar-2023 08:32:20	false
BLEUZ	LGECY	28-027129	IFPA	TREE	N31° 17' 39.9900"	W089° 49' 23.1400"	293.0000	0.0000	293.0000	1A (+20/+3)	false	P	1000.0	2100	1293.0	07-Mar-2023 08:32:20	false

TRSSH (RNAV)

BLEUZ	LGECY	28-027207	IFPA	TREE	N31° 17' 25.6900"	W089° 49' 04.3500"	293.0000	0.0000	293.0000	1A (+20/+3)	false	P	1000.0	2100	1293.0	07-Mar-2023 08:32:20	false
BLEUZ	LGECY	28-056118	IFPA	TREE	N31° 17' 59.2400"	W089° 48' 56.1400"	293.0000	0.0000	293.0000	1A (+20/+3)	false	P	1000.0	2100	1293.0	07-Mar-2023 08:32:20	false
BLEUZ	LGECY	28-027494	IFPA	TREE	N31° 17' 25.8200"	W089° 49' 19.8900"	293.0000	0.0000	293.0000	1A (+20/+3)	false	P	1000.0	2100	1293.0	07-Mar-2023 08:32:20	false
BLEUZ	LGECY	28-027238	IFPA	TREE	N31° 17' 33.0600"	W089° 49' 24.2400"	293.0000	0.0000	293.0000	1A (+20/+3)	false	P	1000.0	2100	1293.0	07-Mar-2023 08:32:20	false
BLEUZ	LGECY	28-027414	IFPA	TREE	N31° 17' 42.7000"	W089° 49' 24.0700"	293.0000	0.0000	293.0000	1A (+20/+3)	false	P	1000.0	2100	1293.0	07-Mar-2023 08:32:20	false
BLEUZ	LGECY	28-027361	IFPA	TREE	N31° 17' 33.4500"	W089° 49' 30.3200"	293.0000	0.0000	293.0000	1A (+20/+3)	false	P	1000.0	2100	1293.0	07-Mar-2023 08:32:20	false
BLEUZ	LGECY	28-055400	IFPA	TREE	N31° 17' 22.1700"	W089° 49' 09.8200"	293.0000	0.0000	293.0000	1A (+20/+3)	false	P	1000.0	2100	1293.0	07-Mar-2023 08:32:20	false
BLEUZ	LGECY	28-044598	IFPA	TREE	N31° 17' 42.7300"	W089° 48' 38.3600"	293.0000	0.0000	293.0000	1A (+20/+3)	false	P	1000.0	2100	1293.0	07-Mar-2023 08:32:19	false
BLEUZ	LGECY	28-026888	IFPA	TREE	N31° 17' 47.3600"	W089° 48' 25.3300"	293.0000	0.0000	293.0000	1A (+20/+3)	false	P	1000.0	2100	1293.0	07-Mar-2023 08:32:19	false
BLEUZ	LGECY	28-026995	IFPA	TREE	N31° 17' 46.0500"	W089° 48' 33.5400"	293.0000	0.0000	293.0000	1A (+20/+3)	false	P	1000.0	2100	1293.0	07-Mar-2023 08:32:19	false
BLEUZ	LGECY	28-027374	IFPA	TREE	N31° 17' 52.4600"	W089° 49' 09.7900"	293.0000	0.0000	293.0000	1A (+20/+3)	false	P	1000.0	2100	1293.0	07-Mar-2023 08:32:20	false
BLEUZ	LGECY	28-055868	IFPA	TREE	N31° 17' 56.9600"	W089° 49' 00.6100"	293.0000	0.0000	293.0000	1A (+20/+3)	false	P	1000.0	2100	1293.0	07-Mar-2023 08:32:20	false
BLEUZ	LGECY	28-027504	IFPA	TREE	N31° 17' 22.3900"	W089° 49' 15.3600"	293.0000	0.0000	293.0000	1A (+20/+3)	false	P	1000.0	2100	1293.0	07-Mar-2023 08:32:20	false
BLEUZ	LGECY	28-023912	IFPA	TREE	N31° 18' 17.0700"	W089° 48' 31.1200"	292.0000	0.0000	292.0000	1A (+20/+3)	false	P	1000.0	2100	1292.0	07-Mar-2023 08:32:19	false
BLEUZ	LGECY	28-056206	IFPA	TREE	N31° 17' 25.5900"	W089° 48' 59.7900"	292.0000	0.0000	292.0000	1A (+20/+3)	false	P	1000.0	2100	1292.0	07-Mar-2023 08:32:20	false
BLEUZ	LGECY	28-026863	IFPA	TREE	N31° 17' 58.9500"	W089° 48' 41.8300"	292.0000	0.0000	292.0000	1A (+20/+3)	false	P	1000.0	2100	1292.0	07-Mar-2023 08:32:19	false
BLEUZ	LGECY	28-043858	IFPA	TREE	N31° 17' 24.5800"	W089° 49' 21.4400"	292.0000	0.0000	292.0000	1A (+20/+3)	false	P	1000.0	2100	1292.0	07-Mar-2023 08:32:20	false
BLEUZ	LGECY	28-023941	IFPA	TREE	N31° 18' 02.9000"	W089° 48' 12.5700"	292.0000	0.0000	292.0000	1A (+20/+3)	false	P	1000.0	2100	1292.0	07-Mar-2023 08:32:19	false
BLEUZ	LGECY	28-027320	IFPA	TREE	N31° 17' 27.3000"	W089° 49' 22.2100"	292.0000	0.0000	292.0000	1A (+20/+3)	false	P	1000.0	2100	1292.0	07-Mar-2023 08:32:20	false
BLEUZ	LGECY	28-027121	IFPA	TREE	N31° 17' 39.3700"	W089° 48' 38.6100"	292.0000	0.0000	292.0000	1A (+20/+3)	false	P	1000.0	2100	1292.0	07-Mar-2023 08:32:19	false
BLEUZ	LGECY	28-027360	IFPA	TREE	N31° 17' 16.1900"	W089° 49' 15.4100"	292.0000	0.0000	292.0000	1A (+20/+3)	false	P	1000.0	2100	1292.0	07-Mar-2023 08:32:20	false
BLEUZ	LGECY	28-023942	IFPA	TREE	N31° 18' 16.5900"	W089° 48' 24.4500"	292.0000	0.0000	292.0000	1A (+20/+3)	false	P	1000.0	2100	1292.0	07-Mar-2023 08:32:19	false
BLEUZ	LGECY	28-027124	IFPA	TREE	N31° 17' 56.4400"	W089° 48' 53.6300"	292.0000	0.0000	292.0000	1A (+20/+3)	false	P	1000.0	2100	1292.0	07-Mar-2023 08:32:19	false
BLEUZ	LGECY	28-027030	IFPA	TREE	N31° 18' 01.4100"	W089° 48' 52.0300"	292.0000	0.0000	292.0000	1A (+20/+3)	false	P	1000.0	2100	1292.0	07-Mar-2023 08:32:20	false
BLEUZ	LGECY	28-055836	IFPA	TREE	N31° 17' 27.3000"	W089° 49' 01.5200"	292.0000	0.0000	292.0000	1A (+20/+3)	false	P	1000.0	2100	1292.0	07-Mar-2023 08:32:20	false
BLEUZ	LGECY	28-026938	IFPA	TREE	N31° 17' 41.2400"	W089° 48' 28.1100"	292.0000	0.0000	292.0000	1A (+20/+3)	false	P	1000.0	2100	1292.0	07-Mar-2023 08:32:19	false

TRSSH (RNAV)

BLEUZ	LGECY	28-044701	IFPA	TREE	N31° 17' 32.6000"	W089° 48' 44.1200"	292.0000	0.0000	292.0000	1A (+20/+3)	false	P	1000.0	2100	1292.0	07-Mar-2023 08:32:19	false
BLEUZ	LGECY	28-027382	IFPA	TREE	N31° 17' 51.6700"	W089° 49' 10.7100"	292.0000	0.0000	292.0000	1A (+20/+3)	false	P	1000.0	2100	1292.0	07-Mar-2023 08:32:20	false
BLEUZ	LGECY	28-056110	IFPA	TREE	N31° 17' 57.9400"	W089° 48' 54.8800"	292.0000	0.0000	292.0000	1A (+20/+3)	false	P	1000.0	2100	1292.0	07-Mar-2023 08:32:20	false
BLEUZ	LGECY	28-027348	IFPA	TREE	N31° 17' 23.2900"	W089° 49' 20.1100"	292.0000	0.0000	292.0000	1A (+20/+3)	false	P	1000.0	2100	1292.0	07-Mar-2023 08:32:20	false
BLEUZ	LGECY	28-027505	IFPA	TREE	N31° 17' 27.9700"	W089° 49' 20.1400"	292.0000	0.0000	292.0000	1A (+20/+3)	false	P	1000.0	2100	1292.0	07-Mar-2023 08:32:20	false
BLEUZ	LGECY	28-027366	IFPA	TREE	N31° 17' 21.8100"	W089° 49' 21.9900"	292.0000	0.0000	292.0000	1A (+20/+3)	false	P	1000.0	2100	1292.0	07-Mar-2023 08:32:20	false
BLEUZ	LGECY	28-056402	IFPA	TREE	N31° 17' 17.5400"	W089° 49' 10.2900"	292.0000	0.0000	292.0000	1A (+20/+3)	false	P	1000.0	2100	1292.0	07-Mar-2023 08:32:20	false
BLEUZ	LGECY	28-056203	IFPA	TREE	N31° 18' 02.8600"	W089° 48' 47.5200"	292.0000	0.0000	292.0000	1A (+20/+3)	false	P	1000.0	2100	1292.0	07-Mar-2023 08:32:19	false
BLEUZ	LGECY	28-027376	IFPA	TREE	N31° 17' 52.4800"	W089° 49' 10.7800"	292.0000	0.0000	292.0000	1A (+20/+3)	false	P	1000.0	2100	1292.0	07-Mar-2023 08:32:20	false
BLEUZ	LGECY	28-043736	IFPA	TREE	N31° 17' 55.0500"	W089° 48' 09.1100"	292.0000	0.0000	292.0000	1A (+20/+3)	false	P	1000.0	2100	1292.0	07-Mar-2023 08:32:19	false
BLEUZ	LGECY	28-026926	IFPA	TREE	N31° 17' 59.5300"	W089° 48' 42.4500"	292.0000	0.0000	292.0000	1A (+20/+3)	false	P	1000.0	2100	1292.0	07-Mar-2023 08:32:19	false
BLEUZ	LGECY	28-027477	IFPA	TREE	N31° 17' 30.3800"	W089° 49' 29.6700"	291.0000	0.0000	291.0000	1A (+20/+3)	false	P	1000.0	2100	1291.0	07-Mar-2023 08:32:20	false
BLEUZ	LGECY	28-023943	IFPA	TREE	N31° 18' 15.1500"	W089° 48' 23.4400"	291.0000	0.0000	291.0000	1A (+20/+3)	false	P	1000.0	2100	1291.0	07-Mar-2023 08:32:19	false
BLEUZ	LGECY	28-027260	IFPA	TREE	N31° 17' 32.3400"	W089° 49' 21.9300"	291.0000	0.0000	291.0000	1A (+20/+3)	false	P	1000.0	2100	1291.0	07-Mar-2023 08:32:20	false
BLEUZ	LGECY	28-027326	IFPA	TREE	N31° 17' 30.8000"	W089° 49' 26.0700"	291.0000	0.0000	291.0000	1A (+20/+3)	false	P	1000.0	2100	1291.0	07-Mar-2023 08:32:20	false
BLEUZ	LGECY	28-055736	IFPA	TREE	N31° 18' 07.1600"	W089° 48' 33.9000"	291.0000	0.0000	291.0000	1A (+20/+3)	false	P	1000.0	2100	1291.0	07-Mar-2023 08:32:19	false
BLEUZ	LGECY	28-044392	IFPA	TREE	N31° 17' 34.8200"	W089° 49' 29.1800"	291.0000	0.0000	291.0000	1A (+20/+3)	false	P	1000.0	2100	1291.0	07-Mar-2023 08:32:20	false
BLEUZ	LGECY	28-026923	IFPA	TREE	N31° 17' 57.9900"	W089° 48' 48.0100"	291.0000	0.0000	291.0000	1A (+20/+3)	false	P	1000.0	2100	1291.0	07-Mar-2023 08:32:19	false
BLEUZ	LGECY	28-027462	IFPA	TREE	N31° 18' 12.6600"	W089° 48' 37.7100"	291.0000	0.0000	291.0000	1A (+20/+3)	false	P	1000.0	2100	1291.0	07-Mar-2023 08:32:19	false
BLEUZ	LGECY	28-055573	IFPA	TREE	N31° 17' 56.2200"	W089° 48' 54.8200"	291.0000	0.0000	291.0000	1A (+20/+3)	false	P	1000.0	2100	1291.0	07-Mar-2023 08:32:20	false
BLEUZ	LGECY	28-026872	IFPA	TREE	N31° 17' 49.3000"	W089° 48' 23.2900"	291.0000	0.0000	291.0000	1A (+20/+3)	false	P	1000.0	2100	1291.0	07-Mar-2023 08:32:19	false
BLEUZ	LGECY	28-027643	IFPA	TREE	N31° 16' 10.7100"	W089° 48' 42.9900"	291.0000	0.0000	291.0000	1B (+20/+10)	false	P	1000.0	2100	1291.0	07-Mar-2023 08:32:20	false
BLEUZ	LGECY	28-027350	IFPA	TREE	N31° 17' 36.3200"	W089° 49' 31.4800"	291.0000	0.0000	291.0000	1A (+20/+3)	false	P	1000.0	2100	1291.0	07-Mar-2023 08:32:20	false
BLEUZ	LGECY	28-026972	IFPA	TREE	N31° 17' 56.5100"	W089° 48' 44.2600"	291.0000	0.0000	291.0000	1B (+20/+10)	false	P	1000.0	2100	1291.0	07-Mar-2023 08:32:19	false
BLEUZ	LGECY	28-056044	IFPA	TREE	N31° 17' 59.9900"	W089° 48' 53.8900"	291.0000	0.0000	291.0000	1A (+20/+3)	false	P	1000.0	2100	1291.0	07-Mar-2023 08:32:20	false
BLEUZ	LGECY	28-027426	IFPA	TREE	N31° 17' 24.3000"	W089° 49' 31.1000"	291.0000	0.0000	291.0000	1A (+20/+3)	false	P	1000.0	2100	1291.0	07-Mar-2023 08:32:20	false

TRSSH (RNAV)



BLEUZ	LGECY	28-055477	IFPA	TREE	N31° 18' 05.9800"	W089° 48' 28.9400"	291.0000	0.0000	291.0000	1A (+20/+3)	false	P	1000.0	2100	1291.0	07-Mar-2023 08:32:19	false
BLEUZ	LGECY	28-027196	IFPA	TREE	N31° 17' 32.9100"	W089° 48' 45.6400"	291.0000	0.0000	291.0000	1A (+20/+3)	false	P	1000.0	2100	1291.0	07-Mar-2023 08:32:19	false
BLEUZ	LGECY	28-043947	IFPA	TREE	N31° 17' 43.1500"	W089° 50' 39.2400"	291.0000	0.0000	291.0000	1B (+20/+10)	false	P	1000.0	2100	1291.0	07-Mar-2023 08:32:20	false
BLEUZ	LGECY	28-055674	IFPA	TREE	N31° 18' 02.8200"	W089° 48' 43.3600"	291.0000	0.0000	291.0000	1A (+20/+3)	false	P	1000.0	2100	1291.0	07-Mar-2023 08:32:19	false
BLEUZ	LGECY	28-027353	IFPA	TREE	N31° 17' 23.4800"	W089° 49' 20.7300"	291.0000	0.0000	291.0000	1A (+20/+3)	false	P	1000.0	2100	1291.0	07-Mar-2023 08:32:20	false
BLEUZ	LGECY	28-026949	IFPA	TREE	N31° 17' 43.9200"	W089° 48' 32.5500"	291.0000	0.0000	291.0000	1A (+20/+3)	false	P	1000.0	2100	1291.0	07-Mar-2023 08:32:19	false
BLEUZ	LGECY	28-027475	IFPA	TREE	N31° 17' 58.5700"	W089° 48' 50.9300"	291.0000	0.0000	291.0000	1A (+20/+3)	false	P	1000.0	2100	1291.0	07-Mar-2023 08:32:20	false
BLEUZ	LGECY	28-056031	IFPA	TREE	N31° 17' 19.5400"	W089° 49' 10.5000"	291.0000	0.0000	291.0000	1A (+20/+3)	false	P	1000.0	2100	1291.0	07-Mar-2023 08:32:20	false
BLEUZ	LGECY	28-026975	IFPA	TREE	N31° 17' 57.0300"	W089° 48' 45.1000"	291.0000	0.0000	291.0000	1A (+20/+3)	false	P	1000.0	2100	1291.0	07-Mar-2023 08:32:19	false
BLEUZ	LGECY	28-023742	IFPA	TREE	N31° 17' 57.6900"	W089° 48' 19.9700"	291.0000	0.0000	291.0000	1A (+20/+3)	false	P	1000.0	2100	1291.0	07-Mar-2023 08:32:19	false
BLEUZ	LGECY	28-043853	IFPA	TREE	N31° 17' 23.6600"	W089° 49' 17.0300"	291.0000	0.0000	291.0000	1A (+20/+3)	false	P	1000.0	2100	1291.0	07-Mar-2023 08:32:20	false
BLEUZ	LGECY	28-056018	IFPA	TREE	N31° 18' 07.8800"	W089° 48' 29.1700"	291.0000	0.0000	291.0000	1A (+20/+3)	false	P	1000.0	2100	1291.0	07-Mar-2023 08:32:19	false
BLEUZ	LGECY	28-055238	IFPA	TREE	N31° 18' 08.2200"	W089° 48' 36.9000"	290.0000	0.0000	290.0000	1A (+20/+3)	false	P	1000.0	2100	1290.0	07-Mar-2023 08:32:19	false
BLEUZ	LGECY	28-023936	IFPA	TREE	N31° 18' 03.5200"	W089° 48' 14.7100"	290.0000	0.0000	290.0000	1A (+20/+3)	false	P	1000.0	2100	1290.0	07-Mar-2023 08:32:19	false
BLEUZ	LGECY	28-026889	IFPA	TREE	N31° 17' 45.4500"	W089° 48' 23.7600"	290.0000	0.0000	290.0000	1A (+20/+3)	false	P	1000.0	2100	1290.0	07-Mar-2023 08:32:19	false
BLEUZ	LGECY	28-056032	IFPA	TREE	N31° 17' 24.1900"	W089° 49' 00.4600"	290.0000	0.0000	290.0000	1A (+20/+3)	false	P	1000.0	2100	1290.0	07-Mar-2023 08:32:20	false
BLEUZ	LGECY	28-027345	IFPA	TREE	N31° 17' 25.9700"	W089° 49' 20.6300"	290.0000	0.0000	290.0000	1A (+20/+3)	false	P	1000.0	2100	1290.0	07-Mar-2023 08:32:20	false
BLEUZ	LGECY	28-027512	IFPA	TREE	N31° 17' 21.4800"	W089° 49' 15.8900"	290.0000	0.0000	290.0000	1A (+20/+3)	false	P	1000.0	2100	1290.0	07-Mar-2023 08:32:20	false
BLEUZ	LGECY	28-027513	IFPA	TREE	N31° 17' 34.5000"	W089° 49' 27.1300"	290.0000	0.0000	290.0000	1A (+20/+3)	false	P	1000.0	2100	1290.0	07-Mar-2023 08:32:20	false
BLEUZ	LGECY	28-056001	IFPA	TREE	N31° 18' 02.2100"	W089° 48' 39.8000"	290.0000	0.0000	290.0000	1A (+20/+3)	false	P	1000.0	2100	1290.0	07-Mar-2023 08:32:19	false
BLEUZ	LGECY	28-023988	IFPA	TREE	N31° 18' 00.1100"	W089° 48' 14.1200"	290.0000	0.0000	290.0000	1A (+20/+3)	false	P	1000.0	2100	1290.0	07-Mar-2023 08:32:19	false
BLEUZ	LGECY	28-027355	IFPA	TREE	N31° 17' 24.1500"	W089° 49' 21.4300"	290.0000	0.0000	290.0000	1A (+20/+3)	false	P	1000.0	2100	1290.0	07-Mar-2023 08:32:20	false
BLEUZ	LGECY	28-023978	IFPA	TREE	N31° 17' 58.9600"	W089° 48' 11.3400"	290.0000	0.0000	290.0000	1A (+20/+3)	false	P	1000.0	2100	1290.0	07-Mar-2023 08:32:19	false
BLEUZ	LGECY	28-027405	IFPA	TREE	N31° 17' 24.4600"	W089° 49' 29.1100"	290.0000	0.0000	290.0000	1A (+20/+3)	false	P	1000.0	2100	1290.0	07-Mar-2023 08:32:20	false
BLEUZ	LGECY	28-023934	IFPA	TREE	N31° 18' 09.6100"	W089° 48' 19.5600"	290.0000	0.0000	290.0000	1A (+20/+3)	false	P	1000.0	2100	1290.0	07-Mar-2023 08:32:19	false
BLEUZ	LGECY	28-055497	IFPA	TREE	N31° 17' 23.4100"	W089° 49' 02.3100"	290.0000	0.0000	290.0000	1A (+20/+3)	false	P	1000.0	2100	1290.0	07-Mar-2023 08:32:20	false

TRSSH (RNAV)

BLEUZ	LGECY	28-027455	IFPA	TREE	N31° 17' 55.6700"	W089° 48' 21.5700"	290.0000	0.0000	290.0000	1A (+20/+3)	false	P	1000.0	2100	1290.0	07-Mar-2023 08:32:19	false
BLEUZ	LGECY	28-027510	IFPA	TREE	N31° 17' 24.8800"	W089° 49' 18.5400"	290.0000	0.0000	290.0000	1A (+20/+3)	false	P	1000.0	2100	1290.0	07-Mar-2023 08:32:20	false
BLEUZ	LGECY	28-023750	IFPA	TREE	N31° 18' 06.0700"	W089° 48' 27.9800"	290.0000	0.0000	290.0000	1A (+20/+3)	false	P	1000.0	2100	1290.0	07-Mar-2023 08:32:19	false
BLEUZ	LGECY	28-056455	IFPA	TREE	N31° 17' 57.1300"	W089° 48' 52.4500"	290.0000	0.0000	290.0000	1A (+20/+3)	false	P	1000.0	2100	1290.0	07-Mar-2023 08:32:20	false
BLEUZ	LGECY	28-027032	IFPA	TREE	N31° 18' 03.2800"	W089° 48' 32.3300"	290.0000	0.0000	290.0000	1A (+20/+3)	false	P	1000.0	2100	1290.0	07-Mar-2023 08:32:19	false
BLEUZ	LGECY	28-056149	IFPA	TREE	N31° 17' 54.3700"	W089° 48' 54.3100"	290.0000	0.0000	290.0000	1A (+20/+3)	false	P	1000.0	2100	1290.0	07-Mar-2023 08:32:20	false
BLEUZ	LGECY	28-023940	IFPA	TREE	N31° 18' 02.4600"	W089° 48' 11.5900"	290.0000	0.0000	290.0000	1A (+20/+3)	false	P	1000.0	2100	1290.0	07-Mar-2023 08:32:19	false
BLEUZ	LGECY	28-044391	IFPA	TREE	N31° 17' 54.1200"	W089° 49' 08.4400"	290.0000	0.0000	290.0000	1A (+20/+3)	false	P	1000.0	2100	1290.0	07-Mar-2023 08:32:20	false
BLEUZ	LGECY	28-027307	IFPA	TREE	N31° 17' 40.4800"	W089° 48' 38.9900"	290.0000	0.0000	290.0000	1A (+20/+3)	false	P	1000.0	2100	1290.0	07-Mar-2023 08:32:19	false
BLEUZ	LGECY	28-027387	IFPA	TREE	N31° 17' 42.2500"	W089° 48' 37.6800"	290.0000	0.0000	290.0000	1A (+20/+3)	false	P	1000.0	2100	1290.0	07-Mar-2023 08:32:19	false
BLEUZ	LGECY	28-043745	IFPA	TREE	N31° 17' 26.0700"	W089° 49' 16.1100"	289.0000	0.0000	289.0000	1A (+20/+3)	false	P	1000.0	2100	1289.0	07-Mar-2023 08:32:20	false
BLEUZ	LGECY	28-027037	IFPA	TREE	N31° 18' 03.8000"	W089° 48' 33.4900"	289.0000	0.0000	289.0000	1A (+20/+3)	false	P	1000.0	2100	1289.0	07-Mar-2023 08:32:19	false
BLEUZ	LGECY	28-027305	IFPA	TREE	N31° 17' 58.3200"	W089° 48' 54.0500"	289.0000	0.0000	289.0000	1A (+20/+3)	false	P	1000.0	2100	1289.0	07-Mar-2023 08:32:20	false
BLEUZ	LGECY	28-027329	IFPA	TREE	N31° 17' 33.3100"	W089° 49' 28.5900"	289.0000	0.0000	289.0000	1A (+20/+3)	false	P	1000.0	2100	1289.0	07-Mar-2023 08:32:20	false
BLEUZ	LGECY	28-044386	IFPA	TREE	N31° 18' 14.1700"	W089° 48' 27.8400"	289.0000	0.0000	289.0000	1A (+20/+3)	false	P	1000.0	2100	1289.0	07-Mar-2023 08:32:19	false
BLEUZ	LGECY	28-026973	IFPA	TREE	N31° 17' 58.5700"	W089° 48' 46.2300"	289.0000	0.0000	289.0000	1A (+20/+3)	false	P	1000.0	2100	1289.0	07-Mar-2023 08:32:19	false
BLEUZ	LGECY	28-044387	IFPA	TREE	N31° 17' 42.3600"	W089° 48' 28.9400"	289.0000	0.0000	289.0000	1A (+20/+3)	false	P	1000.0	2100	1289.0	07-Mar-2023 08:32:19	false
BLEUZ	LGECY	28-055982	IFPA	TREE	N31° 17' 56.9000"	W089° 48' 56.6600"	289.0000	0.0000	289.0000	1A (+20/+3)	false	P	1000.0	2100	1289.0	07-Mar-2023 08:32:20	false
BLEUZ	LGECY	28-023837	IFPA	TREE	N31° 18' 08.9800"	W089° 48' 24.8000"	289.0000	0.0000	289.0000	1A (+20/+3)	false	P	1000.0	2100	1289.0	07-Mar-2023 08:32:19	false
BLEUZ	LGECY	28-027264	IFPA	TREE	N31° 17' 25.9800"	W089° 49' 17.1500"	289.0000	0.0000	289.0000	1A (+20/+3)	false	P	1000.0	2100	1289.0	07-Mar-2023 08:32:20	false
BLEUZ	LGECY	28-027372	IFPA	TREE	N31° 17' 51.7100"	W089° 49' 08.9000"	289.0000	0.0000	289.0000	1A (+20/+3)	false	P	1000.0	2100	1289.0	07-Mar-2023 08:32:20	false
BLEUZ	LGECY	28-027225	IFPA	TREE	N31° 17' 56.3200"	W089° 48' 47.5600"	289.0000	0.0000	289.0000	1A (+20/+3)	false	P	1000.0	2100	1289.0	07-Mar-2023 08:32:19	false
BLEUZ	LGECY	28-043848	IFPA	TREE	N31° 18' 01.8300"	W089° 48' 13.4800"	289.0000	0.0000	289.0000	1A (+20/+3)	false	P	1000.0	2100	1289.0	07-Mar-2023 08:32:19	false
BLEUZ	LGECY	28-027354	IFPA	TREE	N31° 17' 32.0300"	W089° 49' 28.0500"	289.0000	0.0000	289.0000	1A (+20/+3)	false	P	1000.0	2100	1289.0	07-Mar-2023 08:32:20	false
BLEUZ	LGECY	28-026921	IFPA	TREE	N31° 18' 02.7600"	W089° 48' 51.9400"	289.0000	0.0000	289.0000	1A (+20/+3)	false	P	1000.0	2100	1289.0	07-Mar-2023 08:32:20	false
BLEUZ	LGECY	28-026968	IFPA	TREE	N31° 17' 41.4000"	W089° 48' 30.8600"	289.0000	0.0000	289.0000	1A (+20/+3)	false	P	1000.0	2100	1289.0	07-Mar-2023 08:32:19	false

TRSSH (RNAV)

BLEUZ	LGECY	28-055108	IFPA	TREE	N31° 18' 20.4300"	W089° 48' 22.5200"	288.0000	0.0000	288.0000	1A (+20/+3)	false	P	1000.0	2100	1288.0	07-Mar-2023 08:32:19	false
BLEUZ	LGECY	28-056179	IFPA	TREE	N31° 17' 23.0200"	W089° 49' 04.4900"	288.0000	0.0000	288.0000	1A (+20/+3)	false	P	1000.0	2100	1288.0	07-Mar-2023 08:32:20	false
BLEUZ	LGECY	28-043655	IFPA	TREE	N31° 17' 59.7000"	W089° 48' 48.7400"	288.0000	0.0000	288.0000	1A (+20/+3)	false	P	1000.0	2100	1288.0	07-Mar-2023 08:32:19	false
BLEUZ	LGECY	28-027176	IFPA	TREE	N31° 17' 39.5800"	W089° 49' 22.2600"	288.0000	0.0000	288.0000	1A (+20/+3)	false	P	1000.0	2100	1288.0	07-Mar-2023 08:32:20	false
BLEUZ	LGECY	28-055623	IFPA	TREE	N31° 17' 25.5500"	W089° 49' 01.2000"	288.0000	0.0000	288.0000	1A (+20/+3)	false	P	1000.0	2100	1288.0	07-Mar-2023 08:32:20	false
BLEUZ	LGECY	28-056088	IFPA	TREE	N31° 18' 02.8900"	W089° 48' 45.3500"	288.0000	0.0000	288.0000	1A (+20/+3)	false	P	1000.0	2100	1288.0	07-Mar-2023 08:32:19	false
BLEUZ	LGECY	28-026971	IFPA	TREE	N31° 18' 00.2500"	W089° 48' 47.3700"	288.0000	0.0000	288.0000	1A (+20/+3)	false	P	1000.0	2100	1288.0	07-Mar-2023 08:32:19	false
BLEUZ	LGECY	28-023862	IFPA	TREE	N31° 18' 08.5200"	W089° 48' 24.3300"	288.0000	0.0000	288.0000	1A (+20/+3)	false	P	1000.0	2100	1288.0	07-Mar-2023 08:32:19	false
BLEUZ	LGECY	28-044604	IFPA	TREE	N31° 17' 44.8200"	W089° 49' 11.2000"	288.0000	0.0000	288.0000	1A (+20/+3)	false	P	1000.0	2100	1288.0	07-Mar-2023 08:32:20	false
BLEUZ	LGECY	28-027033	IFPA	TREE	N31° 18' 04.6900"	W089° 48' 33.8200"	288.0000	0.0000	288.0000	1A (+20/+3)	false	P	1000.0	2100	1288.0	07-Mar-2023 08:32:19	false
BLEUZ	LGECY	28-027441	IFPA	TREE	N31° 18' 11.9700"	W089° 48' 35.1600"	288.0000	0.0000	288.0000	1A (+20/+3)	false	P	1000.0	2100	1288.0	07-Mar-2023 08:32:19	false
BLEUZ	LGECY	28-055954	IFPA	TREE	N31° 17' 47.1700"	W089° 51' 43.5100"	288.0000	0.0000	288.0000	1B (+20/+10)	false	P	1000.0	2100	1288.0	07-Mar-2023 08:32:20	false
BLEUZ	LGECY	28-055353	IFPA	TREE	N31° 17' 22.7400"	W089° 49' 11.3200"	288.0000	0.0000	288.0000	1A (+20/+3)	false	P	1000.0	2100	1288.0	07-Mar-2023 08:32:20	false
BLEUZ	LGECY	28-043739	IFPA	TREE	N31° 17' 54.4800"	W089° 48' 52.2700"	288.0000	0.0000	288.0000	1A (+20/+3)	false	P	1000.0	2100	1288.0	07-Mar-2023 08:32:19	false
BLEUZ	LGECY	28-055805	IFPA	TREE	N31° 17' 21.4900"	W089° 49' 08.6500"	288.0000	0.0000	288.0000	1A (+20/+3)	false	P	1000.0	2100	1288.0	07-Mar-2023 08:32:20	false
BLEUZ	LGECY	28-027231	IFPA	TREE	N31° 17' 24.8200"	W089° 49' 12.4500"	288.0000	0.0000	288.0000	1A (+20/+3)	false	P	1000.0	2100	1288.0	07-Mar-2023 08:32:20	false
BLEUZ	LGECY	28-027431	IFPA	TREE	N31° 16' 35.2700"	W089° 49' 58.5100"	288.0000	0.0000	288.0000	1A (+20/+3)	false	P	1000.0	2100	1288.0	07-Mar-2023 08:32:20	false
BLEUZ	LGECY	28-027514	IFPA	TREE	N31° 17' 35.8300"	W089° 49' 28.2800"	288.0000	0.0000	288.0000	1A (+20/+3)	false	P	1000.0	2100	1288.0	07-Mar-2023 08:32:20	false
BLEUZ	LGECY	28-026918	IFPA	TREE	N31° 17' 40.7500"	W089° 48' 32.7000"	288.0000	0.0000	288.0000	1A (+20/+3)	false	P	1000.0	2100	1288.0	07-Mar-2023 08:32:19	false
BLEUZ	LGECY	28-027261	IFPA	TREE	N31° 17' 29.1600"	W089° 49' 19.4500"	288.0000	0.0000	288.0000	1A (+20/+3)	false	P	1000.0	2100	1288.0	07-Mar-2023 08:32:20	false
BLEUZ	LGECY	28-026862	IFPA	TREE	N31° 17' 43.5700"	W089° 48' 28.6600"	287.0000	0.0000	287.0000	1A (+20/+3)	false	P	1000.0	2100	1287.0	07-Mar-2023 08:32:19	false
BLEUZ	LGECY	28-023983	IFPA	TREE	N31° 18' 01.8700"	W089° 48' 14.2200"	287.0000	0.0000	287.0000	1A (+20/+3)	false	P	1000.0	2100	1287.0	07-Mar-2023 08:32:19	false
BLEUZ	LGECY	28-026898	IFPA	TREE	N31° 17' 45.8500"	W089° 48' 25.1500"	287.0000	0.0000	287.0000	1A (+20/+3)	false	P	1000.0	2100	1287.0	07-Mar-2023 08:32:19	false
BLEUZ	LGECY	28-044504	IFPA	TREE	N31° 18' 10.8300"	W089° 48' 33.6500"	287.0000	0.0000	287.0000	1A (+20/+3)	false	P	1000.0	2100	1287.0	07-Mar-2023 08:32:19	false
BLEUZ	LGECY	28-027229	IFPA	TREE	N31° 17' 56.5300"	W089° 48' 48.1000"	287.0000	0.0000	287.0000	1A (+20/+3)	false	P	1000.0	2100	1287.0	07-Mar-2023 08:32:19	false
BLEUZ	LGECY	28-023747	IFPA	TREE	N31° 18' 05.5200"	W089° 48' 27.1900"	287.0000	0.0000	287.0000	1A (+20/+3)	false	P	1000.0	2100	1287.0	07-Mar-2023 08:32:19	false

TRSSH (RNAV)

BLEUZ	LGECY	28-027015	IFPA	TREE	N31° 18' 11.3000"	W089° 48' 37.5000"	287.0000	0.0000	287.0000	1A (+20/+3)	false	P	1000.0	2100	1287.0	07-Mar-2023 08:32:19	false
BLEUZ	LGECY	28-027325	IFPA	TREE	N31° 17' 17.1400"	W089° 49' 14.2900"	287.0000	0.0000	287.0000	1A (+20/+3)	false	P	1000.0	2100	1287.0	07-Mar-2023 08:32:20	false
BLEUZ	LGECY	28-027039	IFPA	TREE	N31° 18' 02.8700"	W089° 48' 32.7600"	287.0000	0.0000	287.0000	1A (+20/+3)	false	P	1000.0	2100	1287.0	07-Mar-2023 08:32:19	false
BLEUZ	LGECY	28-043741	IFPA	TREE	N31° 18' 00.9700"	W089° 48' 54.9600"	287.0000	0.0000	287.0000	1A (+20/+3)	false	P	1000.0	2100	1287.0	07-Mar-2023 08:32:20	false
BLEUZ	LGECY	28-027226	IFPA	TREE	N31° 17' 59.2900"	W089° 48' 50.2300"	287.0000	0.0000	287.0000	1A (+20/+3)	false	P	1000.0	2100	1287.0	07-Mar-2023 08:32:20	false
BLEUZ	LGECY	28-055786	IFPA	TREE	N31° 17' 24.8600"	W089° 49' 02.8500"	287.0000	0.0000	287.0000	1A (+20/+3)	false	P	1000.0	2100	1287.0	07-Mar-2023 08:32:20	false
BLEUZ	LGECY	28-027040	IFPA	TREE	N31° 17' 50.2800"	W089° 48' 22.1000"	287.0000	0.0000	287.0000	1A (+20/+3)	false	P	1000.0	2100	1287.0	07-Mar-2023 08:32:19	false
BLEUZ	LGECY	28-027013	IFPA	TREE	N31° 17' 51.6200"	W089° 48' 20.3900"	287.0000	0.0000	287.0000	1A (+20/+3)	false	P	1000.0	2100	1287.0	07-Mar-2023 08:32:19	false
BLEUZ	LGECY	28-056157	IFPA	TREE	N31° 18' 03.0900"	W089° 48' 34.6600"	287.0000	0.0000	287.0000	1A (+20/+3)	false	P	1000.0	2100	1287.0	07-Mar-2023 08:32:19	false
BLEUZ	LGECY	28-044086	IFPA	TREE	N31° 18' 09.1000"	W089° 48' 20.3400"	286.0000	0.0000	286.0000	1A (+20/+3)	false	P	1000.0	2100	1286.0	07-Mar-2023 08:32:19	false
BLEUZ	LGECY	28-055571	IFPA	TREE	N31° 17' 55.7300"	W089° 48' 58.4000"	286.0000	0.0000	286.0000	1A (+20/+3)	false	P	1000.0	2100	1286.0	07-Mar-2023 08:32:20	false
BLEUZ	LGECY	28-027021	IFPA	TREE	N31° 18' 05.0500"	W089° 48' 33.1100"	286.0000	0.0000	286.0000	1A (+20/+3)	false	P	1000.0	2100	1286.0	07-Mar-2023 08:32:19	false
BLEUZ	LGECY	28-027184	IFPA	TREE	N31° 17' 55.0900"	W089° 48' 56.5100"	286.0000	0.0000	286.0000	1A (+20/+3)	false	P	1000.0	2100	1286.0	07-Mar-2023 08:32:20	false
BLEUZ	LGECY	28-023968	IFPA	TREE	N31° 18' 06.1000"	W089° 48' 26.2000"	286.0000	0.0000	286.0000	1A (+20/+3)	false	P	1000.0	2100	1286.0	07-Mar-2023 08:32:19	false
BLEUZ	LGECY	28-055620	IFPA	TREE	N31° 18' 03.2600"	W089° 48' 37.9400"	286.0000	0.0000	286.0000	1A (+20/+3)	false	P	1000.0	2100	1286.0	07-Mar-2023 08:32:19	false
BLEUZ	LGECY	28-027327	IFPA	TREE	N31° 17' 25.1000"	W089° 49' 21.3700"	286.0000	0.0000	286.0000	1A (+20/+3)	false	P	1000.0	2100	1286.0	07-Mar-2023 08:32:20	false
BLEUZ	LGECY	28-044594	IFPA	TREE	N31° 18' 06.4200"	W089° 48' 36.8700"	286.0000	0.0000	286.0000	1A (+20/+3)	false	P	1000.0	2100	1286.0	07-Mar-2023 08:32:19	false
BLEUZ	LGECY	28-027227	IFPA	TREE	N31° 17' 55.4000"	W089° 48' 46.9500"	286.0000	0.0000	286.0000	1A (+20/+3)	false	P	1000.0	2100	1286.0	07-Mar-2023 08:32:19	false
BLEUZ	LGECY	28-026993	IFPA	TREE	N31° 17' 59.0900"	W089° 48' 44.6100"	286.0000	0.0000	286.0000	1A (+20/+3)	false	P	1000.0	2100	1286.0	07-Mar-2023 08:32:19	false
BLEUZ	LGECY	28-027449	IFPA	TREE	N31° 17' 50.4300"	W089° 49' 11.5800"	286.0000	0.0000	286.0000	1A (+20/+3)	false	P	1000.0	2100	1286.0	07-Mar-2023 08:32:20	false
BLEUZ	LGECY	28-023964	IFPA	TREE	N31° 18' 09.1700"	W089° 48' 27.7400"	286.0000	0.0000	286.0000	1A (+20/+3)	false	P	1000.0	2100	1286.0	07-Mar-2023 08:32:19	false
BLEUZ	LGECY	28-027166	IFPA	TREE	N31° 17' 38.7700"	W089° 49' 18.2400"	286.0000	0.0000	286.0000	1A (+20/+3)	false	P	1000.0	2100	1286.0	07-Mar-2023 08:32:20	false
BLEUZ	LGECY	28-027324	IFPA	TREE	N31° 17' 21.1000"	W089° 49' 17.6600"	286.0000	0.0000	286.0000	1A (+20/+3)	false	P	1000.0	2100	1286.0	07-Mar-2023 08:32:20	false
BLEUZ	LGECY	28-027273	IFPA	TREE	N31° 17' 44.3800"	W089° 49' 14.5000"	286.0000	0.0000	286.0000	1A (+20/+3)	false	P	1000.0	2100	1286.0	07-Mar-2023 08:32:20	false
BLEUZ	LGECY	28-027481	IFPA	TREE	N31° 17' 22.3400"	W089° 49' 23.8700"	286.0000	0.0000	286.0000	1A (+20/+3)	false	P	1000.0	2100	1286.0	07-Mar-2023 08:32:20	false
BLEUZ	LGECY	28-027383	IFPA	TREE	N31° 17' 55.0600"	W089° 48' 47.9900"	286.0000	0.0000	286.0000	1A (+20/+3)	false	P	1000.0	2100	1286.0	07-Mar-2023 08:32:19	false

TRSSH (RNAV)

BLEUZ	LGECY	28-021224	IFPA	POLE	N31° 17' 53.8100"	W089° 49' 16.5300"	286.0000	45.0000	286.0000	1A (+20/+3)	false	P	1000.0	2100	1286.0	07-Mar-2023 08:32:20	true
BLEUZ	LGECY	28-027181	IFPA	TREE	N31° 17' 55.9800"	W089° 48' 55.9800"	286.0000	0.0000	286.0000	1A (+20/+3)	false	P	1000.0	2100	1286.0	07-Mar-2023 08:32:20	false
BLEUZ	LGECY	28-023949	IFPA	TREE	N31° 18' 15.1200"	W089° 48' 31.6400"	286.0000	0.0000	286.0000	1A (+20/+3)	false	P	1000.0	2100	1286.0	07-Mar-2023 08:32:19	false
BLEUZ	LGECY	28-026994	IFPA	TREE	N31° 17' 57.7600"	W089° 48' 43.5200"	286.0000	0.0000	286.0000	1A (+20/+3)	false	P	1000.0	2100	1286.0	07-Mar-2023 08:32:19	false
BLEUZ	LGECY	28-023948	IFPA	TREE	N31° 18' 13.6200"	W089° 48' 30.3200"	286.0000	0.0000	286.0000	1A (+20/+3)	false	P	1000.0	2100	1286.0	07-Mar-2023 08:32:19	false
BLEUZ	LGECY	28-043934	IFPA	TREE	N31° 17' 57.5400"	W089° 48' 15.3700"	286.0000	0.0000	286.0000	1A (+20/+3)	false	P	1000.0	2100	1286.0	07-Mar-2023 08:32:19	false
BLEUZ	LGECY	28-023973	IFPA	TREE	N31° 18' 11.7000"	W089° 48' 31.6900"	286.0000	0.0000	286.0000	1A (+20/+3)	false	P	1000.0	2100	1286.0	07-Mar-2023 08:32:19	false
BLEUZ	LGECY	28-055940	IFPA	TREE	N31° 17' 26.6700"	W089° 49' 07.1000"	286.0000	0.0000	286.0000	1A (+20/+3)	false	P	1000.0	2100	1286.0	07-Mar-2023 08:32:20	false
BLEUZ	LGECY	28-026868	IFPA	TREE	N31° 17' 58.3800"	W089° 48' 43.1900"	285.0000	0.0000	285.0000	1A (+20/+3)	false	P	1000.0	2100	1285.0	07-Mar-2023 08:32:19	false
BLEUZ	LGECY	28-023981	IFPA	TREE	N31° 18' 09.6500"	W089° 48' 20.6000"	285.0000	0.0000	285.0000	1A (+20/+3)	false	P	1000.0	2100	1285.0	07-Mar-2023 08:32:19	false
BLEUZ	LGECY	28-027020	IFPA	TREE	N31° 18' 04.0700"	W089° 48' 32.2500"	285.0000	0.0000	285.0000	1A (+20/+3)	false	P	1000.0	2100	1285.0	07-Mar-2023 08:32:19	false
BLEUZ	LGECY	28-027466	IFPA	TREE	N31° 18' 04.0600"	W089° 48' 30.6600"	285.0000	0.0000	285.0000	1A (+20/+3)	false	P	1000.0	2100	1285.0	07-Mar-2023 08:32:19	false
BLEUZ	LGECY	28-027471	IFPA	TREE	N31° 17' 57.8000"	W089° 48' 49.9700"	285.0000	0.0000	285.0000	1A (+20/+3)	false	P	1000.0	2100	1285.0	07-Mar-2023 08:32:20	false
BLEUZ	LGECY	28-055958	IFPA	TREE	N31° 17' 22.8700"	W089° 49' 25.1600"	285.0000	0.0000	285.0000	1A (+20/+3)	false	P	1000.0	2100	1285.0	07-Mar-2023 08:32:20	false
BLEUZ	LGECY	28-023754	IFPA	TREE	N31° 17' 57.5000"	W089° 48' 21.5800"	285.0000	0.0000	285.0000	1A (+20/+3)	false	P	1000.0	2100	1285.0	07-Mar-2023 08:32:19	false
BLEUZ	LGECY	28-023739	IFPA	TREE	N31° 18' 10.5200"	W089° 48' 30.7100"	285.0000	0.0000	285.0000	1A (+20/+3)	false	P	1000.0	2100	1285.0	07-Mar-2023 08:32:19	false
BLEUZ	LGECY	28-027006	IFPA	TREE	N31° 18' 05.0900"	W089° 48' 44.4400"	285.0000	0.0000	285.0000	1A (+20/+3)	false	P	1000.0	2100	1285.0	07-Mar-2023 08:32:19	false
BLEUZ	LGECY	28-027459	IFPA	TREE	N31° 18' 09.6400"	W089° 48' 34.6700"	285.0000	0.0000	285.0000	1A (+20/+3)	false	P	1000.0	2100	1285.0	07-Mar-2023 08:32:19	false
BLEUZ	LGECY	28-051321	IFPA	TOWER	N31° 14' 41.0090"	W089° 49' 51.7060"	285.0000	135.0000	285.0000	1A (+20/+3)	false	P	1000.0	2100	1285.0	07-Mar-2023 08:32:20	true
BLEUZ	LGECY	28-026998	IFPA	TREE	N31° 17' 45.2300"	W089° 48' 33.3000"	285.0000	0.0000	285.0000	1A (+20/+3)	false	P	1000.0	2100	1285.0	07-Mar-2023 08:32:19	false
BLEUZ	LGECY	28-055589	IFPA	TREE	N31° 17' 21.5100"	W089° 49' 25.9400"	285.0000	0.0000	285.0000	1A (+20/+3)	false	P	1000.0	2100	1285.0	07-Mar-2023 08:32:20	false
BLEUZ	LGECY	28-027119	IFPA	TREE	N31° 17' 44.6600"	W089° 48' 42.7400"	285.0000	0.0000	285.0000	1A (+20/+3)	false	P	1000.0	2100	1285.0	07-Mar-2023 08:32:19	false
BLEUZ	LGECY	28-023935	IFPA	TREE	N31° 18' 08.8100"	W089° 48' 19.0600"	285.0000	0.0000	285.0000	1A (+20/+3)	false	P	1000.0	2100	1285.0	07-Mar-2023 08:32:19	false
BLEUZ	LGECY	28-026952	IFPA	TREE	N31° 17' 58.4800"	W089° 48' 45.3200"	285.0000	0.0000	285.0000	1A (+20/+3)	false	P	1000.0	2100	1285.0	07-Mar-2023 08:32:19	false
BLEUZ	LGECY	28-026877	IFPA	TREE	N31° 17' 48.3200"	W089° 48' 23.4900"	285.0000	0.0000	285.0000	1A (+20/+3)	false	P	1000.0	2100	1285.0	07-Mar-2023 08:32:19	false
BLEUZ	LGECY	28-043846	IFPA	TREE	N31° 17' 56.4300"	W089° 48' 12.4700"	284.0000	0.0000	284.0000	1A (+20/+3)	false	P	1000.0	2100	1284.0	07-Mar-2023 08:32:19	false

TRSSH (RNAV)

BLEUZ	LGECY	28-026922	IFPA	TREE	N31° 17' 57.0500"	W089° 48' 47.1500"	284.0000	0.0000	284.0000	1A (+20/+3)	false	P	1000.0	2100	1284.0	07-Mar-2023 08:32:19	false
BLEUZ	LGECY	28-055553	IFPA	TREE	N31° 17' 21.8300"	W089° 49' 05.6400"	284.0000	0.0000	284.0000	1A (+20/+3)	false	P	1000.0	2100	1284.0	07-Mar-2023 08:32:20	false
BLEUZ	LGECY	28-027172	IFPA	TREE	N31° 17' 25.9700"	W089° 49' 09.4800"	284.0000	0.0000	284.0000	1A (+20/+3)	false	P	1000.0	2100	1284.0	07-Mar-2023 08:32:20	false
BLEUZ	LGECY	28-026878	IFPA	TREE	N31° 18' 05.4200"	W089° 48' 38.2700"	284.0000	0.0000	284.0000	1A (+20/+3)	false	P	1000.0	2100	1284.0	07-Mar-2023 08:32:19	false
BLEUZ	LGECY	28-021243	IFPA	TRANSMISSION_LINE	N31° 17' 04.0500"	W089° 48' 41.4700"	284.0000	39.0000	284.0000	1A (+20/+3)	false	P	1000.0	2100	1284.0	07-Mar-2023 08:32:20	true
BLEUZ	LGECY	28-023971	IFPA	TREE	N31° 18' 13.4500"	W089° 48' 33.0000"	284.0000	0.0000	284.0000	1A (+20/+3)	false	P	1000.0	2100	1284.0	07-Mar-2023 08:32:19	false
BLEUZ	LGECY	28-056334	IFPA	TREE	N31° 17' 25.2500"	W089° 49' 02.9900"	284.0000	0.0000	284.0000	1A (+20/+3)	false	P	1000.0	2100	1284.0	07-Mar-2023 08:32:20	false
BLEUZ	LGECY	28-023756	IFPA	TRAVERSE_WAY	N31° 17' 57.3400"	W089° 48' 22.2600"	284.0000	0.0000	284.0000	1A (+20/+3)	false	P	1000.0	2100	1284.0	07-Mar-2023 08:32:19	true
BLEUZ	LGECY	28-026894	IFPA	TREE	N31° 18' 01.2200"	W089° 48' 37.8800"	284.0000	0.0000	284.0000	1A (+20/+3)	false	P	1000.0	2100	1284.0	07-Mar-2023 08:32:19	false
BLEUZ	LGECY	28-027029	IFPA	TREE	N31° 17' 44.5500"	W089° 48' 36.8600"	284.0000	0.0000	284.0000	1A (+20/+3)	false	P	1000.0	2100	1284.0	07-Mar-2023 08:32:19	false
BLEUZ	LGECY	28-027028	IFPA	TREE	N31° 17' 58.4300"	W089° 48' 48.7100"	284.0000	0.0000	284.0000	1A (+20/+3)	false	P	1000.0	2100	1284.0	07-Mar-2023 08:32:19	false
BLEUZ	LGECY	28-027555	IFPA	POLE	N31° 17' 04.0500"	W089° 48' 41.4700"	284.0000	0.0000	284.0000	1A (+20/+3)	false	P	1000.0	2100	1284.0	07-Mar-2023 08:32:20	true
BLEUZ	LGECY	28-021137	IFPA	BUILDING	N31° 18' 03.1900"	W089° 48' 17.0000"	284.0000	12.0000	284.0000	1A (+20/+3)	false	P	1000.0	2100	1284.0	07-Mar-2023 08:32:19	true
BLEUZ	LGECY	28-027016	IFPA	TREE	N31° 18' 04.5400"	W089° 48' 32.0900"	284.0000	0.0000	284.0000	1A (+20/+3)	false	P	1000.0	2100	1284.0	07-Mar-2023 08:32:19	false
BLEUZ	LGECY	28-056062	IFPA	TREE	N31° 18' 08.7300"	W089° 48' 31.4100"	284.0000	0.0000	284.0000	1A (+20/+3)	false	P	1000.0	2100	1284.0	07-Mar-2023 08:32:19	false
BLEUZ	LGECY	28-056300	IFPA	TREE	N31° 18' 05.9200"	W089° 48' 35.8200"	283.0000	0.0000	283.0000	1A (+20/+3)	false	P	1000.0	2100	1283.0	07-Mar-2023 08:32:19	false
BLEUZ	LGECY	28-026970	IFPA	TREE	N31° 17' 57.6800"	W089° 48' 45.0700"	283.0000	0.0000	283.0000	1A (+20/+3)	false	P	1000.0	2100	1283.0	07-Mar-2023 08:32:19	false
BLEUZ	LGECY	28-027487	IFPA	TREE	N31° 17' 22.6700"	W089° 49' 25.4700"	283.0000	0.0000	283.0000	1A (+20/+3)	false	P	1000.0	2100	1283.0	07-Mar-2023 08:32:20	false
BLEUZ	LGECY	28-027306	IFPA	TREE	N31° 17' 59.1800"	W089° 48' 54.9200"	283.0000	0.0000	283.0000	1A (+20/+3)	false	P	1000.0	2100	1283.0	07-Mar-2023 08:32:20	false
BLEUZ	LGECY	28-055055	IFPA	TREE	N31° 17' 21.5500"	W089° 49' 25.6900"	283.0000	0.0000	283.0000	1A (+20/+3)	false	P	1000.0	2100	1283.0	07-Mar-2023 08:32:20	false
BLEUZ	LGECY	28-027046	IFPA	TREE	N31° 18' 02.7300"	W089° 48' 33.4100"	283.0000	0.0000	283.0000	1A (+20/+3)	false	P	1000.0	2100	1283.0	07-Mar-2023 08:32:19	false
BLEUZ	LGECY	28-026920	IFPA	TREE	N31° 17' 56.4100"	W089° 48' 46.4500"	283.0000	0.0000	283.0000	1A (+20/+3)	false	P	1000.0	2100	1283.0	07-Mar-2023 08:32:19	false
BLEUZ	LGECY	28-043650	IFPA	TREE	N31° 17' 59.2900"	W089° 48' 47.6300"	283.0000	0.0000	283.0000	1A (+20/+3)	false	P	1000.0	2100	1283.0	07-Mar-2023 08:32:19	false
BLEUZ	LGECY	28-027388	IFPA	TREE	N31° 18' 00.8200"	W089° 48' 53.5700"	283.0000	0.0000	283.0000	1A (+20/+3)	false	P	1000.0	2100	1283.0	07-Mar-2023 08:32:20	false
BLEUZ	LGECY	28-023979	IFPA	TREE	N31° 18' 15.9200"	W089° 48' 25.9100"	283.0000	0.0000	283.0000	1A (+20/+3)	false	P	1000.0	2100	1283.0	07-Mar-2023 08:32:19	false
BLEUZ	LGECY	28-056401	IFPA	TRAVERSE_WAY	N31° 18' 00.4600"	W089° 48' 18.4400"	282.0000	0.0000	282.0000	1A (+20/+3)	false	P	1000.0	2100	1282.0	07-Mar-2023 08:32:19	true

TRSSH (RNAV)

BLEUZ	LGECY	28-027023	IFPA	TREE	N31° 18' 05.6200"	W089° 48' 33.7300"	282.0000	0.0000	282.0000	1A (+20/+3)	false	P	1000.0	2100	1282.0	07-Mar-2023 08:32:19	false
BLEUZ	LGECY	28-027389	IFPA	TREE	N31° 17' 56.1100"	W089° 48' 49.5700"	282.0000	0.0000	282.0000	1A (+20/+3)	false	P	1000.0	2100	1282.0	07-Mar-2023 08:32:19	false
BLEUZ	LGECY	28-027274	IFPA	TREE	N31° 17' 43.2100"	W089° 49' 13.7000"	282.0000	0.0000	282.0000	1A (+20/+3)	false	P	1000.0	2100	1282.0	07-Mar-2023 08:32:20	false
BLEUZ	LGECY	28-027318	IFPA	TREE	N31° 17' 16.5800"	W089° 49' 12.2800"	282.0000	0.0000	282.0000	1A (+20/+3)	false	P	1000.0	2100	1282.0	07-Mar-2023 08:32:20	false
BLEUZ	LGECY	28-027303	IFPA	TREE	N31° 17' 54.8700"	W089° 48' 50.7500"	282.0000	0.0000	282.0000	1A (+20/+3)	false	P	1000.0	2100	1282.0	07-Mar-2023 08:32:19	false
BLEUZ	LGECY	28-043847	IFPA	TREE	N31° 17' 57.9300"	W089° 48' 13.0300"	282.0000	0.0000	282.0000	1A (+20/+3)	false	P	1000.0	2100	1282.0	07-Mar-2023 08:32:19	false
BLEUZ	LGECY	28-027299	IFPA	TREE	N31° 17' 55.8200"	W089° 48' 50.3800"	282.0000	0.0000	282.0000	1A (+20/+3)	false	P	1000.0	2100	1282.0	07-Mar-2023 08:32:19	false
BLEUZ	LGECY	28-027126	IFPA	TREE	N31° 17' 41.1700"	W089° 49' 23.6500"	282.0000	0.0000	282.0000	1A (+20/+3)	false	P	1000.0	2100	1282.0	07-Mar-2023 08:32:20	false
BLEUZ	LGECY	28-027344	IFPA	TREE	N31° 17' 27.3400"	W089° 49' 21.7900"	282.0000	0.0000	282.0000	1A (+20/+3)	false	P	1000.0	2100	1282.0	07-Mar-2023 08:32:20	false
BLEUZ	LGECY	28-027304	IFPA	TREE	N31° 17' 59.9200"	W089° 48' 55.2100"	282.0000	0.0000	282.0000	1A (+20/+3)	false	P	1000.0	2100	1282.0	07-Mar-2023 08:32:20	false
BLEUZ	LGECY	28-056247	IFPA	TREE	N31° 17' 20.1000"	W089° 49' 26.8200"	282.0000	0.0000	282.0000	1A (+20/+3)	false	P	1000.0	2100	1282.0	07-Mar-2023 08:32:20	false
BLEUZ	LGECY	28-056462	IFPA	TREE	N31° 17' 20.8500"	W089° 49' 26.5300"	282.0000	0.0000	282.0000	1A (+20/+3)	false	P	1000.0	2100	1282.0	07-Mar-2023 08:32:20	false
BLEUZ	LGECY	28-027266	IFPA	TREE	N31° 17' 31.3500"	W089° 49' 21.9400"	282.0000	0.0000	282.0000	1A (+20/+3)	false	P	1000.0	2100	1282.0	07-Mar-2023 08:32:20	false
BLEUZ	LGECY	28-026974	IFPA	TREE	N31° 17' 56.3500"	W089° 48' 44.4100"	282.0000	0.0000	282.0000	1A (+20/+3)	false	P	1000.0	2100	1282.0	07-Mar-2023 08:32:19	false
BLEUZ	LGECY	28-027162	IFPA	TREE	N31° 17' 55.3100"	W089° 48' 53.3900"	282.0000	0.0000	282.0000	1A (+20/+3)	false	P	1000.0	2100	1282.0	07-Mar-2023 08:32:19	false
BLEUZ	LGECY	28-023913	IFPA	TREE	N31° 18' 15.4100"	W089° 48' 29.7500"	282.0000	0.0000	282.0000	1A (+20/+3)	false	P	1000.0	2100	1282.0	07-Mar-2023 08:32:19	false
BLEUZ	LGECY	28-026980	IFPA	TREE	N31° 17' 57.5100"	W089° 48' 46.4200"	282.0000	0.0000	282.0000	1A (+20/+3)	false	P	1000.0	2100	1282.0	07-Mar-2023 08:32:19	false
BLEUZ	LGECY	28-027385	IFPA	TREE	N31° 17' 56.7500"	W089° 48' 49.9400"	282.0000	0.0000	282.0000	1A (+20/+3)	false	P	1000.0	2100	1282.0	07-Mar-2023 08:32:19	false
BLEUZ	LGECY	28-026951	IFPA	TREE	N31° 17' 57.2900"	W089° 48' 44.1800"	281.0000	0.0000	281.0000	1A (+20/+3)	false	P	1000.0	2100	1281.0	07-Mar-2023 08:32:19	false
BLEUZ	LGECY	28-027169	IFPA	TREE	N31° 17' 38.0500"	W089° 49' 18.3400"	281.0000	0.0000	281.0000	1A (+20/+3)	false	P	1000.0	2100	1281.0	07-Mar-2023 08:32:20	false
BLEUZ	LGECY	28-027452	IFPA	TREE	N31° 17' 48.4400"	W089° 49' 10.5600"	281.0000	0.0000	281.0000	1A (+20/+3)	false	P	1000.0	2100	1281.0	07-Mar-2023 08:32:20	false
BLEUZ	LGECY	28-055384	IFPA	TRAVERSE_WAY	N31° 18' 01.3200"	W089° 48' 17.9900"	281.0000	0.0000	281.0000	1A (+20/+3)	false	P	1000.0	2100	1281.0	07-Mar-2023 08:32:19	true
BLEUZ	LGECY	28-023966	IFPA	TREE	N31° 17' 53.5700"	W089° 48' 15.0400"	281.0000	0.0000	281.0000	1A (+20/+3)	false	P	1000.0	2100	1281.0	07-Mar-2023 08:32:19	false
BLEUZ	LGECY	28-026853	IFPA	TREE	N31° 17' 58.7900"	W089° 48' 40.6500"	281.0000	0.0000	281.0000	1A (+20/+3)	false	P	1000.0	2100	1281.0	07-Mar-2023 08:32:19	false
BLEUZ	LGECY	28-026891	IFPA	TREE	N31° 18' 00.8000"	W089° 48' 37.1600"	281.0000	0.0000	281.0000	1A (+20/+3)	false	P	1000.0	2100	1281.0	07-Mar-2023 08:32:19	false
BLEUZ	LGECY	28-027177	IFPA	TREE	N31° 17' 40.1300"	W089° 48' 40.7800"	281.0000	0.0000	281.0000	1A (+20/+3)	false	P	1000.0	2100	1281.0	07-Mar-2023 08:32:19	false

TRSSH (RNAV)

BLEUZ	LGECY	28-023972	IFPA	TREE	N31° 18' 06.5400"	W089° 48' 27.2600"	281.0000	0.0000	281.0000	1A (+20/+3)	false	P	1000.0	2100	1281.0	07-Mar-2023 08:32:19	false
BLEUZ	LGECY	28-044501	IFPA	TREE	N31° 18' 05.6000"	W089° 48' 30.8100"	281.0000	0.0000	281.0000	1A (+20/+3)	false	P	1000.0	2100	1281.0	07-Mar-2023 08:32:19	false
BLEUZ	LGECY	28-056233	IFPA	TREE	N31° 17' 25.0400"	W089° 49' 08.3100"	281.0000	0.0000	281.0000	1A (+20/+3)	false	P	1000.0	2100	1281.0	07-Mar-2023 08:32:20	false
BLEUZ	LGECY	28-021216	IFPA	POLE	N31° 17' 20.4000"	W089° 49' 23.4300"	281.0000	40.0000	281.0000	1A (+20/+3)	false	P	1000.0	2100	1281.0	07-Mar-2023 08:32:20	true
BLEUZ	LGECY	28-056006	IFPA	TREE	N31° 17' 23.4300"	W089° 49' 04.5200"	281.0000	0.0000	281.0000	1A (+20/+3)	false	P	1000.0	2100	1281.0	07-Mar-2023 08:32:20	false
BLEUZ	LGECY	28-027393	IFPA	TREE	N31° 17' 28.7000"	W089° 48' 58.0900"	281.0000	0.0000	281.0000	1A (+20/+3)	false	P	1000.0	2100	1281.0	07-Mar-2023 08:32:20	false
BLEUZ	LGECY	28-027223	IFPA	TREE	N31° 17' 44.9300"	W089° 49' 14.9200"	281.0000	0.0000	281.0000	1A (+20/+3)	false	P	1000.0	2100	1281.0	07-Mar-2023 08:32:20	false
BLEUZ	LGECY	28-023765	IFPA	TREE	N31° 18' 09.8000"	W089° 48' 32.8000"	280.0000	0.0000	280.0000	1A (+20/+3)	false	P	1000.0	2100	1280.0	07-Mar-2023 08:32:19	false
BLEUZ	LGECY	28-026917	IFPA	TREE	N31° 17' 56.2000"	W089° 48' 45.8500"	280.0000	0.0000	280.0000	1A (+20/+3)	false	P	1000.0	2100	1280.0	07-Mar-2023 08:32:19	false
BLEUZ	LGECY	28-056235	IFPA	TRANSMI SSION_LI NE	N31° 17' 21.1600"	W089° 49' 23.1600"	280.0000	38.0000	280.0000	1A (+20/+3)	false	P	1000.0	2100	1280.0	07-Mar-2023 08:32:20	true
BLEUZ	LGECY	28-027017	IFPA	TREE	N31° 18' 03.6700"	W089° 48' 31.5200"	280.0000	0.0000	280.0000	1A (+20/+3)	false	P	1000.0	2100	1280.0	07-Mar-2023 08:32:19	false
BLEUZ	LGECY	28-021196	IFPA	BUILDIN G	N31° 17' 26.9800"	W089° 48' 57.0700"	280.0000	51.0000	280.0000	1A (+20/+3)	false	P	1000.0	2100	1280.0	07-Mar-2023 08:32:19	true
BLEUZ	LGECY	28-027185	IFPA	TREE	N31° 17' 37.4400"	W089° 48' 41.3300"	280.0000	0.0000	280.0000	1A (+20/+3)	false	P	1000.0	2100	1280.0	07-Mar-2023 08:32:19	false
BLEUZ	LGECY	28-027179	IFPA	TREE	N31° 17' 38.5300"	W089° 48' 40.4000"	280.0000	0.0000	280.0000	1A (+20/+3)	false	P	1000.0	2100	1280.0	07-Mar-2023 08:32:19	false
BLEUZ	LGECY	28-027525	IFPA	TREE	N31° 17' 27.6700"	W089° 48' 56.4200"	280.0000	0.0000	280.0000	1A (+20/+3)	false	P	1000.0	2100	1280.0	07-Mar-2023 08:32:19	false
BLEUZ	LGECY	28-023974	IFPA	TREE	N31° 18' 08.8000"	W089° 48' 19.3900"	280.0000	0.0000	280.0000	1A (+20/+3)	false	P	1000.0	2100	1280.0	07-Mar-2023 08:32:19	false
BLEUZ	LGECY	28-023982	IFPA	TREE	N31° 18' 08.7300"	W089° 48' 19.8600"	280.0000	0.0000	280.0000	1A (+20/+3)	false	P	1000.0	2100	1280.0	07-Mar-2023 08:32:19	false
BLEUZ	LGECY	28-026895	IFPA	TREE	N31° 18' 00.9300"	W089° 48' 37.6800"	280.0000	0.0000	280.0000	1A (+20/+3)	false	P	1000.0	2100	1280.0	07-Mar-2023 08:32:19	false
BLEUZ	LGECY	28-026948	IFPA	TREE	N31° 17' 56.7900"	W089° 48' 43.5200"	280.0000	0.0000	280.0000	1A (+20/+3)	false	P	1000.0	2100	1280.0	07-Mar-2023 08:32:19	false
BLEUZ	LGECY	28-026915	IFPA	TREE	N31° 17' 56.6000"	W089° 48' 46.0700"	280.0000	0.0000	280.0000	1A (+20/+3)	false	P	1000.0	2100	1280.0	07-Mar-2023 08:32:19	false
BLEUZ	LGECY	28-027218	IFPA	TREE	N31° 17' 44.2600"	W089° 49' 12.9100"	280.0000	0.0000	280.0000	1A (+20/+3)	false	P	1000.0	2100	1280.0	07-Mar-2023 08:32:20	false
BLEUZ	LGECY	28-043850	IFPA	TREE	N31° 17' 55.8300"	W089° 48' 57.8600"	280.0000	0.0000	280.0000	1A (+20/+3)	false	P	1000.0	2100	1280.0	07-Mar-2023 08:32:20	false
BLEUZ	LGECY	28-043656	IFPA	TREE	N31° 17' 55.4800"	W089° 48' 48.8200"	279.0000	0.0000	279.0000	1A (+20/+3)	false	P	1000.0	2100	1279.0	07-Mar-2023 08:32:19	false
BLEUZ	LGECY	28-027215	IFPA	TREE	N31° 17' 40.6900"	W089° 49' 18.0300"	279.0000	0.0000	279.0000	1A (+20/+3)	false	P	1000.0	2100	1279.0	07-Mar-2023 08:32:20	false
BLEUZ	LGECY	28-023752	IFPA	TREE	N31° 17' 56.3300"	W089° 48' 19.8900"	279.0000	0.0000	279.0000	1A (+20/+3)	false	P	1000.0	2100	1279.0	07-Mar-2023 08:32:19	false
BLEUZ	LGECY	28-046221	IFPA	TREE	N31° 18' 04.6600"	W089° 48' 31.1600"	279.0000	0.0000	279.0000	1A (+20/+3)	false	P	1000.0	2100	1279.0	07-Mar-2023 08:32:19	false

TRSSH (RNAV)



BLEUZ	LGECY	28-027390	IFPA	TREE	N31° 17' 55.8600"	W089° 48' 49.3700"	279.0000	0.0000	279.0000	1A (+20/+3)	false	P	1000.0	2100	1279.0	07-Mar-2023 08:32:19	false
BLEUZ	LGECY	28-027001	IFPA	TREE	N31° 17' 57.7500"	W089° 48' 44.1400"	279.0000	0.0000	279.0000	1A (+20/+3)	false	P	1000.0	2100	1279.0	07-Mar-2023 08:32:19	false
BLEUZ	LGECY	28-055166	IFPA	TRANSMISSION_LINE	N31° 17' 22.4200"	W089° 49' 22.7400"	279.0000	38.0000	279.0000	1A (+20/+3)	false	P	1000.0	2100	1279.0	07-Mar-2023 08:32:20	true
BLEUZ	LGECY	28-027002	IFPA	TREE	N31° 18' 02.6300"	W089° 48' 36.4200"	279.0000	0.0000	279.0000	1A (+20/+3)	false	P	1000.0	2100	1279.0	07-Mar-2023 08:32:19	false
BLEUZ	LGECY	28-026908	IFPA	TREE	N31° 18' 01.3300"	W089° 48' 40.9500"	279.0000	0.0000	279.0000	1A (+20/+3)	false	P	1000.0	2100	1279.0	07-Mar-2023 08:32:19	false
BLEUZ	LGECY	28-026870	IFPA	TREE	N31° 17' 57.4000"	W089° 48' 42.7700"	279.0000	0.0000	279.0000	1A (+20/+3)	false	P	1000.0	2100	1279.0	07-Mar-2023 08:32:19	false
BLEUZ	LGECY	28-027386	IFPA	TREE	N31° 17' 59.1800"	W089° 48' 52.0700"	279.0000	0.0000	279.0000	1A (+20/+3)	false	P	1000.0	2100	1279.0	07-Mar-2023 08:32:20	false
BLEUZ	LGECY	28-027018	IFPA	TREE	N31° 18' 09.6400"	W089° 48' 36.6300"	278.0000	0.0000	278.0000	1A (+20/+3)	false	P	1000.0	2100	1278.0	07-Mar-2023 08:32:19	false
BLEUZ	LGECY	28-023764	IFPA	TREE	N31° 17' 54.7000"	W089° 48' 19.8700"	278.0000	0.0000	278.0000	1A (+20/+3)	false	P	1000.0	2100	1278.0	07-Mar-2023 08:32:19	false
BLEUZ	LGECY	28-026943	IFPA	TREE	N31° 18' 01.6600"	W089° 48' 36.0400"	278.0000	0.0000	278.0000	1A (+20/+3)	false	P	1000.0	2100	1278.0	07-Mar-2023 08:32:19	false
BLEUZ	LGECY	28-021212	IFPA	POLE	N31° 17' 31.9900"	W089° 49' 19.5900"	278.0000	40.0000	278.0000	1A (+20/+3)	false	P	1000.0	2100	1278.0	07-Mar-2023 08:32:20	true
BLEUZ	LGECY	28-044705	IFPA	TREE	N31° 17' 45.8800"	W089° 49' 12.7500"	278.0000	0.0000	278.0000	1A (+20/+3)	false	P	1000.0	2100	1278.0	07-Mar-2023 08:32:20	false
BLEUZ	LGECY	28-027294	IFPA	TREE	N31° 17' 55.2500"	W089° 48' 49.6600"	278.0000	0.0000	278.0000	1A (+20/+3)	false	P	1000.0	2100	1278.0	07-Mar-2023 08:32:19	false
BLEUZ	LGECY	28-055209	IFPA	TREE	N31° 16' 42.7200"	W089° 51' 25.3600"	278.0000	0.0000	278.0000	1A (+20/+3)	false	P	1000.0	2100	1278.0	07-Mar-2023 08:32:20	false
BLEUZ	LGECY	28-027004	IFPA	TREE	N31° 17' 59.4700"	W089° 48' 39.5400"	278.0000	0.0000	278.0000	1A (+20/+3)	false	P	1000.0	2100	1278.0	07-Mar-2023 08:32:19	false
BLEUZ	LGECY	28-027165	IFPA	TREE	N31° 17' 39.7400"	W089° 49' 18.8400"	278.0000	0.0000	278.0000	1A (+20/+3)	false	P	1000.0	2100	1278.0	07-Mar-2023 08:32:20	false
BLEUZ	LGECY	28-026945	IFPA	TREE	N31° 18' 06.3300"	W089° 48' 40.2600"	278.0000	0.0000	278.0000	1A (+20/+3)	false	P	1000.0	2100	1278.0	07-Mar-2023 08:32:19	false
BLEUZ	LGECY	28-026909	IFPA	TREE	N31° 18' 00.6700"	W089° 48' 40.5000"	278.0000	0.0000	278.0000	1A (+20/+3)	false	P	1000.0	2100	1278.0	07-Mar-2023 08:32:19	false
BLEUZ	LGECY	28-027433	IFPA	TREE	N31° 16' 39.5600"	W089° 50' 21.4600"	278.0000	0.0000	278.0000	1A (+20/+3)	false	P	1000.0	2100	1278.0	07-Mar-2023 08:32:20	false
BLEUZ	LGECY	28-021214	IFPA	POLE	N31° 17' 26.2100"	W089° 49' 21.4700"	278.0000	38.0000	278.0000	1A (+20/+3)	false	P	1000.0	2100	1278.0	07-Mar-2023 08:32:20	true
BLEUZ	LGECY	28-044695	IFPA	TREE	N31° 17' 59.7800"	W089° 48' 40.0800"	278.0000	0.0000	278.0000	1A (+20/+3)	false	P	1000.0	2100	1278.0	07-Mar-2023 08:32:19	false
BLEUZ	LGECY	28-055852	IFPA	TREE	N31° 17' 22.9800"	W089° 49' 24.7400"	277.0000	0.0000	277.0000	1A (+20/+3)	false	P	1000.0	2100	1277.0	07-Mar-2023 08:32:20	false
BLEUZ	LGECY	28-044696	IFPA	TREE	N31° 17' 59.2800"	W089° 48' 40.8700"	277.0000	0.0000	277.0000	1A (+20/+3)	false	P	1000.0	2100	1277.0	07-Mar-2023 08:32:19	false
BLEUZ	LGECY	28-027302	IFPA	TREE	N31° 17' 54.1700"	W089° 48' 49.8700"	277.0000	0.0000	277.0000	1A (+20/+3)	false	P	1000.0	2100	1277.0	07-Mar-2023 08:32:19	false
BLEUZ	LGECY	28-055707	IFPA	TREE	N31° 16' 01.1100"	W089° 50' 34.5200"	277.0000	0.0000	277.0000	1A (+20/+3)	false	P	1000.0	2100	1277.0	07-Mar-2023 08:32:20	false
BLEUZ	LGECY	28-056398	IFPA	VEGETATION	N31° 17' 58.0800"	W089° 48' 23.5600"	277.0000	0.0000	277.0000	1A (+20/+3)	false	P	1000.0	2100	1277.0	07-Mar-2023 08:32:19	false

TRSSH (RNAV)

BLEUZ	LGECY	28-055923	IFPA	TREE	N31° 17' 27.4500"	W089° 49' 27.0200"	277.0000	0.0000	277.0000	1A (+20/+3)	false	P	1000.0	2100	1277.0	07-Mar-2023 08:32:20	false
BLEUZ	LGECY	28-027296	IFPA	TREE	N31° 17' 54.0700"	W089° 48' 48.6900"	277.0000	0.0000	277.0000	1A (+20/+3)	false	P	1000.0	2100	1277.0	07-Mar-2023 08:32:19	false
BLEUZ	LGECY	28-043653	IFPA	TREE	N31° 17' 54.7200"	W089° 48' 48.5200"	277.0000	0.0000	277.0000	1A (+20/+3)	false	P	1000.0	2100	1277.0	07-Mar-2023 08:32:19	false
BLEUZ	LGECY	28-023840	IFPA	TREE	N31° 18' 08.3700"	W089° 48' 25.0200"	277.0000	0.0000	277.0000	1A (+20/+3)	false	P	1000.0	2100	1277.0	07-Mar-2023 08:32:19	false
BLEUZ	LGECY	28-055201	IFPA	TRANSMISSION_LINE	N31° 17' 26.2400"	W089° 49' 21.4700"	277.0000	39.0000	277.0000	1A (+20/+3)	false	P	1000.0	2100	1277.0	07-Mar-2023 08:32:20	true
BLEUZ	LGECY	28-027442	IFPA	TREE	N31° 18' 05.7300"	W089° 48' 29.8200"	277.0000	0.0000	277.0000	1A (+20/+3)	false	P	1000.0	2100	1277.0	07-Mar-2023 08:32:19	false
BLEUZ	LGECY	28-056183	IFPA	TREE	N31° 18' 11.4200"	W089° 48' 20.6000"	277.0000	0.0000	277.0000	1A (+20/+3)	false	P	1000.0	2100	1277.0	07-Mar-2023 08:32:19	false
BLEUZ	LGECY	28-055847	IFPA	TREE	N31° 17' 40.2400"	W089° 49' 21.6300"	277.0000	0.0000	277.0000	1A (+20/+3)	false	P	1000.0	2100	1277.0	07-Mar-2023 08:32:20	false
BLEUZ	LGECY	28-055627	IFPA	POLE	N31° 17' 36.0400"	W089° 48' 52.1300"	277.0000	29.0000	277.0000	1A (+20/+3)	false	P	1000.0	2100	1277.0	07-Mar-2023 08:32:20	true
BLEUZ	LGECY	28-056219	IFPA	TREE	N31° 18' 04.4700"	W089° 48' 36.0000"	277.0000	0.0000	277.0000	1A (+20/+3)	false	P	1000.0	2100	1277.0	07-Mar-2023 08:32:19	false
BLEUZ	LGECY	28-043609	IFPA	TREE	N31° 17' 56.5200"	W089° 48' 15.0600"	277.0000	0.0000	277.0000	1A (+20/+3)	false	P	1000.0	2100	1277.0	07-Mar-2023 08:32:19	false
BLEUZ	LGECY	28-021209	IFPA	POLE	N31° 17' 36.2400"	W089° 49' 18.2000"	277.0000	39.0000	277.0000	1A (+20/+3)	false	P	1000.0	2100	1277.0	07-Mar-2023 08:32:20	true
BLEUZ	LGECY	28-044596	IFPA	TREE	N31° 18' 00.5500"	W089° 48' 37.7200"	277.0000	0.0000	277.0000	1A (+20/+3)	false	P	1000.0	2100	1277.0	07-Mar-2023 08:32:19	false
BLEUZ	LGECY	28-006020	IFPA	TOWER	N31° 11' 11.0000"	W089° 51' 29.0000"	277.0000	120.0000	277.0000	4D (+250/+50)	false	P	1000.0	2100	1277.0	07-Mar-2023 08:32:20	true
BLEUZ	LGECY	28-023755	IFPA	TREE	N31° 18' 04.5200"	W089° 48' 27.7500"	277.0000	0.0000	277.0000	1A (+20/+3)	false	P	1000.0	2100	1277.0	07-Mar-2023 08:32:19	false
BLEUZ	LGECY	28-044842	IFPA	TREE	N31° 17' 20.8900"	W089° 49' 12.9700"	277.0000	0.0000	277.0000	1A (+20/+3)	false	P	1000.0	2100	1277.0	07-Mar-2023 08:32:20	false
BLEUZ	LGECY	28-055328	IFPA	TRANSMISSION_LINE	N31° 17' 38.4300"	W089° 49' 17.4400"	276.0000	37.0000	276.0000	1A (+20/+3)	false	P	1000.0	2100	1276.0	07-Mar-2023 08:32:20	true
BLEUZ	LGECY	28-027443	IFPA	TREE	N31° 18' 05.0100"	W089° 48' 29.2700"	276.0000	0.0000	276.0000	1A (+20/+3)	false	P	1000.0	2100	1276.0	07-Mar-2023 08:32:19	false
BLEUZ	LGECY	28-027259	IFPA	TREE	N31° 17' 22.2300"	W089° 49' 12.7300"	276.0000	0.0000	276.0000	1A (+20/+3)	false	P	1000.0	2100	1276.0	07-Mar-2023 08:32:20	false
BLEUZ	LGECY	28-026904	IFPA	TREE	N31° 17' 59.9500"	W089° 48' 38.7700"	276.0000	0.0000	276.0000	1A (+20/+3)	false	P	1000.0	2100	1276.0	07-Mar-2023 08:32:19	false
BLEUZ	LGECY	28-055885	IFPA	TREE	N31° 17' 29.8200"	W089° 48' 57.5300"	276.0000	0.0000	276.0000	1A (+20/+3)	false	P	1000.0	2100	1276.0	07-Mar-2023 08:32:19	false
BLEUZ	LGECY	28-027439	IFPA	TREE	N31° 18' 04.9100"	W089° 48' 29.0000"	276.0000	0.0000	276.0000	1A (+20/+3)	false	P	1000.0	2100	1276.0	07-Mar-2023 08:32:19	false
BLEUZ	LGECY	28-021207	IFPA	POLE	N31° 17' 40.6000"	W089° 49' 16.7000"	276.0000	41.0000	276.0000	1A (+20/+3)	false	P	1000.0	2100	1276.0	07-Mar-2023 08:32:20	true
BLEUZ	LGECY	28-027233	IFPA	TREE	N31° 17' 22.3900"	W089° 49' 10.7700"	276.0000	0.0000	276.0000	1A (+20/+3)	false	P	1000.0	2100	1276.0	07-Mar-2023 08:32:20	false
BLEUZ	LGECY	28-027465	IFPA	TREE	N31° 18' 05.5900"	W089° 48' 31.9400"	276.0000	0.0000	276.0000	1A (+20/+3)	false	P	1000.0	2100	1276.0	07-Mar-2023 08:32:19	false
BLEUZ	LGECY	28-021148	IFPA	POLE	N31° 17' 37.5800"	W089° 48' 50.5000"	276.0000	30.0000	276.0000	1A (+20/+3)	false	P	1000.0	2100	1276.0	07-Mar-2023 08:32:19	true

TRSSH (RNAV)

BLEUZ	LGECY	28-027461	IFPA	TREE	N31° 18' 04.9100"	W089° 48' 30.8600"	276.0000	0.0000	276.0000	1A (+20/+3)	false	P	1000.0	2100	1276.0	07-Mar-2023 08:32:19	false
BLEUZ	LGECY	28-023753	IFPA	TREE	N31° 18' 06.6400"	W089° 48' 28.8700"	276.0000	0.0000	276.0000	1A (+20/+3)	false	P	1000.0	2100	1276.0	07-Mar-2023 08:32:19	false
BLEUZ	LGECY	28-026911	IFPA	TREE	N31° 17' 57.1500"	W089° 48' 46.1300"	275.0000	0.0000	275.0000	1A (+20/+3)	false	P	1000.0	2100	1275.0	07-Mar-2023 08:32:19	false
BLEUZ	LGECY	28-026934	IFPA	TREE	N31° 17' 59.8400"	W089° 48' 43.7100"	275.0000	0.0000	275.0000	1A (+20/+3)	false	P	1000.0	2100	1275.0	07-Mar-2023 08:32:19	false
BLEUZ	LGECY	28-027457	IFPA	TREE	N31° 18' 04.9500"	W089° 48' 29.9600"	275.0000	0.0000	275.0000	1A (+20/+3)	false	P	1000.0	2100	1275.0	07-Mar-2023 08:32:19	false
BLEUZ	LGECY	28-021206	IFPA	POLE	N31° 17' 30.7800"	W089° 49' 05.8100"	275.0000	45.0000	275.0000	1A (+20/+3)	false	P	1000.0	2100	1275.0	07-Mar-2023 08:32:20	true
BLEUZ	LGECY	28-021213	IFPA	POLE	N31° 17' 29.8300"	W089° 49' 20.3200"	275.0000	37.0000	275.0000	1A (+20/+3)	false	P	1000.0	2100	1275.0	07-Mar-2023 08:32:20	true
BLEUZ	LGECY	28-021147	IFPA	POLE	N31° 17' 37.1300"	W089° 48' 50.1000"	275.0000	29.0000	275.0000	1A (+20/+3)	false	P	1000.0	2100	1275.0	07-Mar-2023 08:32:19	true
BLEUZ	LGECY	28-055640	IFPA	TERRAIN	N31° 18' 12.6000"	W089° 48' 17.1500"	275.0000	0.0000	275.0000	1A (+20/+3)	false	P	1000.0	2100	1275.0	07-Mar-2023 08:32:19	false
BLEUZ	LGECY	28-043936	IFPA	TREE	N31° 17' 55.7200"	W089° 48' 17.7300"	275.0000	0.0000	275.0000	1A (+20/+3)	false	P	1000.0	2100	1275.0	07-Mar-2023 08:32:19	false
BLEUZ	LGECY	28-055547	IFPA	BUILDIN G	N31° 17' 39.3700"	W089° 48' 51.2400"	275.0000	25.0000	275.0000	1A (+20/+3)	false	P	1000.0	2100	1275.0	07-Mar-2023 08:32:19	true
BLEUZ	LGECY	28-055601	IFPA	TRANSMI SSION_LI NE	N31° 17' 29.8400"	W089° 49' 20.3100"	275.0000	40.0000	275.0000	1A (+20/+3)	false	P	1000.0	2100	1275.0	07-Mar-2023 08:32:20	true
BLEUZ	LGECY	28-027349	IFPA	TREE	N31° 17' 28.1900"	W089° 49' 24.3400"	275.0000	0.0000	275.0000	1A (+20/+3)	false	P	1000.0	2100	1275.0	07-Mar-2023 08:32:20	false
BLEUZ	LGECY	28-055806	IFPA	BUILDIN G	N31° 17' 38.2600"	W089° 48' 48.9900"	275.0000	26.0000	275.0000	1A (+20/+3)	false	P	1000.0	2100	1275.0	07-Mar-2023 08:32:19	true
BLEUZ	LGECY	28-043938	IFPA	TREE	N31° 17' 53.3700"	W089° 48' 18.6900"	275.0000	0.0000	275.0000	1A (+20/+3)	false	P	1000.0	2100	1275.0	07-Mar-2023 08:32:19	false
BLEUZ	LGECY	28-023759	IFPA	TREE	N31° 18' 06.8900"	W089° 48' 30.0900"	275.0000	0.0000	275.0000	1A (+20/+3)	false	P	1000.0	2100	1275.0	07-Mar-2023 08:32:19	false
BLEUZ	LGECY	28-021145	IFPA	BUILDIN G	N31° 17' 39.0800"	W089° 48' 51.0000"	275.0000	28.0000	275.0000	1A (+20/+3)	false	P	1000.0	2100	1275.0	07-Mar-2023 08:32:19	true
BLEUZ	LGECY	28-027205	IFPA	TREE	N31° 17' 41.5800"	W089° 49' 17.3200"	274.0000	0.0000	274.0000	1A (+20/+3)	false	P	1000.0	2100	1274.0	07-Mar-2023 08:32:20	false
BLEUZ	LGECY	28-055204	IFPA	TREE	N31° 18' 10.3600"	W089° 48' 21.9200"	274.0000	0.0000	274.0000	1A (+20/+3)	false	P	1000.0	2100	1274.0	07-Mar-2023 08:32:19	false
BLEUZ	LGECY	28-044502	IFPA	TREE	N31° 18' 05.5500"	W089° 48' 32.5200"	274.0000	0.0000	274.0000	1A (+20/+3)	false	P	1000.0	2100	1274.0	07-Mar-2023 08:32:19	false
BLEUZ	LGECY	28-021205	IFPA	POLE	N31° 17' 42.8000"	W089° 49' 15.9700"	274.0000	42.0000	274.0000	1A (+20/+3)	false	P	1000.0	2100	1274.0	07-Mar-2023 08:32:20	true
BLEUZ	LGECY	28-021203	IFPA	BUILDIN G	N31° 17' 38.5500"	W089° 49' 10.9100"	274.0000	34.0000	274.0000	1A (+20/+3)	false	P	1000.0	2100	1274.0	07-Mar-2023 08:32:20	true
BLEUZ	LGECY	28-056003	IFPA	POLE	N31° 17' 31.3500"	W089° 49' 19.8100"	274.0000	39.0000	274.0000	1A (+20/+3)	false	P	1000.0	2100	1274.0	07-Mar-2023 08:32:20	true
BLEUZ	LGECY	28-055104	IFPA	TERRAIN	N31° 17' 56.7300"	W089° 48' 24.3600"	273.0000	0.0000	273.0000	1A (+20/+3)	false	P	1000.0	2100	1273.0	07-Mar-2023 08:32:19	false
BLEUZ	LGECY	28-023963	IFPA	TREE	N31° 17' 56.0200"	W089° 48' 16.4900"	273.0000	0.0000	273.0000	1A (+20/+3)	false	P	1000.0	2100	1273.0	07-Mar-2023 08:32:19	false
BLEUZ	LGECY	28-055588	IFPA	TRANSMI SSION_LI NE	N31° 17' 30.7900"	W089° 49' 05.8300"	273.0000	43.0000	273.0000	1A (+20/+3)	false	P	1000.0	2100	1273.0	07-Mar-2023 08:32:20	true

TRSSH (RNAV)

BLEUZ	LGECY	28-055654	IFPA	TREE	N31° 18' 08.8600"	W089° 48' 23.3700"	273.0000	0.0000	273.0000	1A (+20/+3)	false	P	1000.0	2100	1273.0	07-Mar-2023 08:32:19	false
BLEUZ	LGECY	28-021146	IFPA	POLE	N31° 17' 35.8500"	W089° 48' 48.9700"	273.0000	29.0000	273.0000	1A (+20/+3)	false	P	1000.0	2100	1273.0	07-Mar-2023 08:32:19	true
BLEUZ	LGECY	28-023745	IFPA	TREE	N31° 17' 53.9800"	W089° 48' 17.1700"	273.0000	0.0000	273.0000	1A (+20/+3)	false	P	1000.0	2100	1273.0	07-Mar-2023 08:32:19	false
BLEUZ	LGECY	28-055980	IFPA	POLE	N31° 17' 23.6000"	W089° 49' 22.3900"	273.0000	34.0000	273.0000	1A (+20/+3)	false	P	1000.0	2100	1273.0	07-Mar-2023 08:32:20	true
BLEUZ	LGECY	28-027186	IFPA	TREE	N31° 17' 56.1600"	W089° 48' 58.9000"	273.0000	0.0000	273.0000	1A (+20/+3)	false	P	1000.0	2100	1273.0	07-Mar-2023 08:32:20	false
BLEUZ	LGECY	28-021197	IFPA	POLE	N31° 17' 29.3600"	W089° 48' 59.1400"	273.0000	33.0000	273.0000	1A (+20/+3)	false	P	1000.0	2100	1273.0	07-Mar-2023 08:32:20	true
BLEUZ	LGECY	28-027120	IFPA	TREE	N31° 17' 54.1500"	W089° 48' 51.0000"	273.0000	0.0000	273.0000	1A (+20/+3)	false	P	1000.0	2100	1273.0	07-Mar-2023 08:32:19	false
BLEUZ	LGECY	28-021144	IFPA	BUILDIN G	N31° 17' 39.7000"	W089° 48' 50.2500"	273.0000	25.0000	273.0000	1A (+20/+3)	false	P	1000.0	2100	1273.0	07-Mar-2023 08:32:19	true
BLEUZ	LGECY	28-044699	IFPA	TREE	N31° 18' 05.7700"	W089° 48' 41.4500"	273.0000	0.0000	273.0000	1A (+20/+3)	false	P	1000.0	2100	1273.0	07-Mar-2023 08:32:19	false
BLEUZ	LGECY	28-021210	IFPA	POLE	N31° 17' 34.0900"	W089° 49' 18.8900"	273.0000	36.0000	273.0000	1A (+20/+3)	false	P	1000.0	2100	1273.0	07-Mar-2023 08:32:20	true
BLEUZ	LGECY	28-023741	IFPA	TREE	N31° 18' 07.3800"	W089° 48' 28.1300"	273.0000	0.0000	273.0000	1A (+20/+3)	false	P	1000.0	2100	1273.0	07-Mar-2023 08:32:19	false
BLEUZ	LGECY	28-027045	IFPA	TREE	N31° 18' 02.4100"	W089° 48' 33.1000"	273.0000	0.0000	273.0000	1A (+20/+3)	false	P	1000.0	2100	1273.0	07-Mar-2023 08:32:19	false
BLEUZ	LGECY	28-044507	IFPA	TREE	N31° 17' 48.8600"	W089° 49' 08.8900"	272.0000	0.0000	272.0000	1A (+20/+3)	false	P	1000.0	2100	1272.0	07-Mar-2023 08:32:20	false
BLEUZ	LGECY	28-055118	IFPA	TERRAIN	N31° 17' 56.6000"	W089° 48' 26.2900"	272.0000	0.0000	272.0000	1A (+20/+3)	false	P	1000.0	2100	1272.0	07-Mar-2023 08:32:19	false
BLEUZ	LGECY	28-056016	IFPA	POLE	N31° 17' 24.9000"	W089° 49' 21.9600"	272.0000	34.0000	272.0000	1A (+20/+3)	false	P	1000.0	2100	1272.0	07-Mar-2023 08:32:20	true
BLEUZ	LGECY	28-027036	IFPA	TREE	N31° 18' 02.5500"	W089° 48' 32.1900"	272.0000	0.0000	272.0000	1A (+20/+3)	false	P	1000.0	2100	1272.0	07-Mar-2023 08:32:19	false
BLEUZ	LGECY	28-056309	IFPA	VEGETA TION	N31° 18' 02.0000"	W089° 48' 17.1800"	272.0000	0.0000	272.0000	1A (+20/+3)	false	P	1000.0	2100	1272.0	07-Mar-2023 08:32:19	false
BLEUZ	LGECY	28-027014	IFPA	TREE	N31° 18' 06.0400"	W089° 48' 32.9900"	272.0000	0.0000	272.0000	1A (+20/+3)	false	P	1000.0	2100	1272.0	07-Mar-2023 08:32:19	false
BLEUZ	LGECY	28-021201	IFPA	POLE	N31° 17' 30.6400"	W089° 49' 02.4100"	272.0000	43.0000	272.0000	1A (+20/+3)	false	P	1000.0	2100	1272.0	07-Mar-2023 08:32:20	true
BLEUZ	LGECY	28-056129	IFPA	TERRAIN	N31° 17' 55.4800"	W089° 48' 28.3200"	272.0000	0.0000	272.0000	1A (+20/+3)	false	P	1000.0	2100	1272.0	07-Mar-2023 08:32:19	false
BLEUZ	LGECY	28-026885	IFPA	TREE	N31° 18' 01.5900"	W089° 48' 36.8800"	272.0000	0.0000	272.0000	1A (+20/+3)	false	P	1000.0	2100	1272.0	07-Mar-2023 08:32:19	false
BLEUZ	LGECY	28-027038	IFPA	TREE	N31° 18' 04.3000"	W089° 48' 33.9600"	272.0000	0.0000	272.0000	1A (+20/+3)	false	P	1000.0	2100	1272.0	07-Mar-2023 08:32:19	false
BLEUZ	LGECY	28-027279	IFPA	TREE	N31° 17' 38.7900"	W089° 49' 11.4200"	272.0000	0.0000	272.0000	1A (+20/+3)	false	P	1000.0	2100	1272.0	07-Mar-2023 08:32:20	false
BLEUZ	LGECY	28-027463	IFPA	TREE	N31° 18' 06.1200"	W089° 48' 32.1800"	271.0000	0.0000	271.0000	1A (+20/+3)	false	P	1000.0	2100	1271.0	07-Mar-2023 08:32:19	false
BLEUZ	LGECY	28-023760	IFPA	TREE	N31° 18' 04.9800"	W089° 48' 28.5500"	271.0000	0.0000	271.0000	1A (+20/+3)	false	P	1000.0	2100	1271.0	07-Mar-2023 08:32:19	false
BLEUZ	LGECY	28-027323	IFPA	TREE	N31° 17' 28.4700"	W089° 49' 23.5000"	271.0000	0.0000	271.0000	1A (+20/+3)	false	P	1000.0	2100	1271.0	07-Mar-2023 08:32:20	false

TRSSH (RNAV)

BLEUZ	LGECY	28-027127	IFPA	TREE	N31° 17' 27.7800"	W089° 49' 12.2700"	271.0000	0.0000	271.0000	1A (+20/+3)	false	P	1000.0	2100	1271.0	07-Mar-2023 08:32:20	false
BLEUZ	LGECY	28-055466	IFPA	BUILDIN G	N31° 17' 38.1200"	W089° 48' 53.3200"	271.0000	22.0000	271.0000	1A (+20/+3)	false	P	1000.0	2100	1271.0	07-Mar-2023 08:32:19	true
BLEUZ	LGECY	28-055225	IFPA	POLE	N31° 17' 34.2500"	W089° 48' 50.6400"	271.0000	28.0000	271.0000	1A (+20/+3)	false	P	1000.0	2100	1271.0	07-Mar-2023 08:32:19	true
BLEUZ	LGECY	28-021175	IFPA	POLE	N31° 17' 35.4400"	W089° 48' 54.6200"	271.0000	28.0000	271.0000	1A (+20/+3)	false	P	1000.0	2100	1271.0	07-Mar-2023 08:32:19	true
BLEUZ	LGECY	28-027438	IFPA	TREE	N31° 17' 33.8900"	W089° 48' 56.3400"	271.0000	0.0000	271.0000	1A (+20/+3)	false	P	1000.0	2100	1271.0	07-Mar-2023 08:32:19	false
BLEUZ	LGECY	28-026927	IFPA	TREE	N31° 17' 58.0600"	W089° 48' 41.2600"	271.0000	0.0000	271.0000	1A (+20/+3)	false	P	1000.0	2100	1271.0	07-Mar-2023 08:32:19	false
BLEUZ	LGECY	28-021187	IFPA	POLE	N31° 17' 36.5200"	W089° 48' 58.3000"	271.0000	29.0000	271.0000	1A (+20/+3)	false	P	1000.0	2100	1271.0	07-Mar-2023 08:32:20	true
BLEUZ	LGECY	28-021172	IFPA	BUILDIN G	N31° 17' 37.1800"	W089° 48' 55.6400"	270.0000	27.0000	270.0000	1A (+20/+3)	false	P	1000.0	2100	1270.0	07-Mar-2023 08:32:19	true
BLEUZ	LGECY	28-027331	IFPA	TREE	N31° 16' 00.8200"	W089° 50' 34.7100"	270.0000	0.0000	270.0000	1A (+20/+3)	false	P	1000.0	2100	1270.0	07-Mar-2023 08:32:20	false
BLEUZ	LGECY	28-021155	IFPA	BUILDIN G	N31° 17' 37.9400"	W089° 48' 53.1900"	270.0000	25.0000	270.0000	1A (+20/+3)	false	P	1000.0	2100	1270.0	07-Mar-2023 08:32:19	true
BLEUZ	LGECY	28-026875	IFPA	TREE	N31° 18' 01.8800"	W089° 48' 34.4300"	270.0000	0.0000	270.0000	1A (+20/+3)	false	P	1000.0	2100	1270.0	07-Mar-2023 08:32:19	false
BLEUZ	LGECY	28-044506	IFPA	TREE	N31° 18' 02.0000"	W089° 48' 34.9600"	270.0000	0.0000	270.0000	1A (+20/+3)	false	P	1000.0	2100	1270.0	07-Mar-2023 08:32:19	false
BLEUZ	LGECY	28-055732	IFPA	BUILDIN G	N31° 17' 36.9600"	W089° 48' 56.0000"	270.0000	24.0000	270.0000	1A (+20/+3)	false	P	1000.0	2100	1270.0	07-Mar-2023 08:32:19	true
BLEUZ	LGECY	28-026907	IFPA	TREE	N31° 18' 00.2600"	W089° 48' 39.8800"	270.0000	0.0000	270.0000	1A (+20/+3)	false	P	1000.0	2100	1270.0	07-Mar-2023 08:32:19	false
BLEUZ	LGECY	28-044256	IFPA	TREE	N31° 17' 28.5100"	W089° 49' 06.8400"	270.0000	0.0000	270.0000	1A (+20/+3)	false	P	1000.0	2100	1270.0	07-Mar-2023 08:32:20	false
BLEUZ	LGECY	28-027044	IFPA	TERRAIN	N31° 17' 52.0200"	W089° 48' 24.2000"	270.0000	0.0000	270.0000	1A (+20/+3)	false	P	1000.0	2100	1270.0	07-Mar-2023 08:32:19	false
BLEUZ	LGECY	28-021211	IFPA	POLE	N31° 17' 34.5500"	W089° 49' 20.5400"	270.0000	34.0000	270.0000	1A (+20/+3)	false	P	1000.0	2100	1270.0	07-Mar-2023 08:32:20	true
BLEUZ	LGECY	28-027027	IFPA	TREE	N31° 17' 55.7500"	W089° 48' 46.2800"	269.0000	0.0000	269.0000	1A (+20/+3)	false	P	1000.0	2100	1269.0	07-Mar-2023 08:32:19	false
BLEUZ	LGECY	28-027130	IFPA	TREE	N31° 17' 25.1300"	W089° 49' 10.5300"	269.0000	0.0000	269.0000	1A (+20/+3)	false	P	1000.0	2100	1269.0	07-Mar-2023 08:32:20	false
BLEUZ	LGECY	28-027434	IFPA	TREE	N31° 16' 39.1200"	W089° 50' 22.4300"	269.0000	0.0000	269.0000	1A (+20/+3)	false	P	1000.0	2100	1269.0	07-Mar-2023 08:32:20	false
BLEUZ	LGECY	28-055152	IFPA	POLE	N31° 17' 27.2600"	W089° 49' 21.1900"	269.0000	32.0000	269.0000	1A (+20/+3)	false	P	1000.0	2100	1269.0	07-Mar-2023 08:32:20	true
BLEUZ	LGECY	28-027313	IFPA	TREE	N31° 17' 45.1700"	W089° 49' 12.8100"	269.0000	0.0000	269.0000	1A (+20/+3)	false	P	1000.0	2100	1269.0	07-Mar-2023 08:32:20	false
BLEUZ	LGECY	28-055609	IFPA	TERRAIN	N31° 17' 59.3600"	W089° 48' 21.6900"	269.0000	0.0000	269.0000	1A (+20/+3)	false	P	1000.0	2100	1269.0	07-Mar-2023 08:32:19	false
BLEUZ	LGECY	28-021154	IFPA	BUILDIN G	N31° 17' 37.6600"	W089° 48' 51.3000"	269.0000	23.0000	269.0000	1A (+20/+3)	false	P	1000.0	2100	1269.0	07-Mar-2023 08:32:19	true
BLEUZ	LGECY	28-027333	IFPA	TREE	N31° 16' 43.0200"	W089° 51' 24.3800"	268.0000	0.0000	268.0000	1A (+20/+3)	false	P	1000.0	2100	1268.0	07-Mar-2023 08:32:20	false
BLEUZ	LGECY	28-027048	IFPA	TREE	N31° 18' 04.3200"	W089° 48' 34.9300"	268.0000	0.0000	268.0000	1A (+20/+3)	false	P	1000.0	2100	1268.0	07-Mar-2023 08:32:19	false

TRSSH (RNAV)

BLEUZ	LGECY	28-021149	IFPA	BUILDIN G	N31° 17' 38.6500"	W089° 48' 51.9100"	268.0000	22.0000	268.0000	1A (+20/+3)	false	P	1000.0	2100	1268.0	07-Mar-2023 08:32:19	true
BLEUZ	LGECY	28-027031	IFPA	TREE	N31° 17' 55.0100"	W089° 48' 46.3200"	268.0000	0.0000	268.0000	1A (+20/+3)	false	P	1000.0	2100	1268.0	07-Mar-2023 08:32:19	false
BLEUZ	LGECY	28-021184	IFPA	POLE	N31° 17' 35.8400"	W089° 48' 57.6000"	268.0000	25.0000	268.0000	1A (+20/+3)	false	P	1000.0	2100	1268.0	07-Mar-2023 08:32:19	true
BLEUZ	LGECY	28-021151	IFPA	BUILDIN G	N31° 17' 37.1200"	W089° 48' 50.7300"	268.0000	22.0000	268.0000	1A (+20/+3)	false	P	1000.0	2100	1268.0	07-Mar-2023 08:32:19	true
BLEUZ	LGECY	28-055351	IFPA	POLE	N31° 17' 28.7500"	W089° 49' 20.7100"	268.0000	33.0000	268.0000	1A (+20/+3)	false	P	1000.0	2100	1268.0	07-Mar-2023 08:32:20	true
BLEUZ	LGECY	28-027052	IFPA	TREE	N31° 18' 02.6800"	W089° 48' 34.1900"	267.0000	0.0000	267.0000	1A (+20/+3)	false	P	1000.0	2100	1267.0	07-Mar-2023 08:32:19	false
BLEUZ	LGECY	28-021183	IFPA	POLE	N31° 17' 34.7500"	W089° 48' 56.6500"	267.0000	25.0000	267.0000	1A (+20/+3)	false	P	1000.0	2100	1267.0	07-Mar-2023 08:32:19	true
BLEUZ	LGECY	28-021153	IFPA	BUILDIN G	N31° 17' 36.5500"	W089° 48' 50.3300"	267.0000	22.0000	267.0000	1A (+20/+3)	false	P	1000.0	2100	1267.0	07-Mar-2023 08:32:19	true
BLEUZ	LGECY	28-027010	IFPA	TREE	N31° 17' 59.8200"	W089° 48' 40.6600"	267.0000	0.0000	267.0000	1A (+20/+3)	false	P	1000.0	2100	1267.0	07-Mar-2023 08:32:19	false
BLEUZ	LGECY	28-021152	IFPA	BUILDIN G	N31° 17' 35.9800"	W089° 48' 49.7700"	267.0000	23.0000	267.0000	1A (+20/+3)	false	P	1000.0	2100	1267.0	07-Mar-2023 08:32:19	true
BLEUZ	LGECY	28-021163	IFPA	BUILDIN G	N31° 17' 36.6700"	W089° 48' 52.9700"	267.0000	23.0000	267.0000	1A (+20/+3)	false	P	1000.0	2100	1267.0	07-Mar-2023 08:32:20	true
BLEUZ	LGECY	28-021138	IFPA	GENERA L_UTILIT Y	N31° 18' 01.7000"	W089° 48' 24.8900"	267.0000	5.0000	267.0000	1A (+20/+3)	false	P	1000.0	2100	1267.0	07-Mar-2023 08:32:19	true
BLEUZ	LGECY	28-021157	IFPA	BUILDIN G	N31° 17' 36.9700"	W089° 48' 52.4500"	267.0000	23.0000	267.0000	1A (+20/+3)	false	P	1000.0	2100	1267.0	07-Mar-2023 08:32:20	true
BLEUZ	LGECY	28-056036	IFPA	TERRAIN	N31° 17' 54.3600"	W089° 48' 30.1500"	267.0000	0.0000	267.0000	1A (+20/+3)	false	P	1000.0	2100	1267.0	07-Mar-2023 08:32:19	false
BLEUZ	LGECY	28-055313	IFPA	VEGETA TION	N31° 17' 53.1300"	W089° 48' 31.4800"	267.0000	0.0000	267.0000	1A (+20/+3)	false	P	1000.0	2100	1267.0	07-Mar-2023 08:32:19	false
BLEUZ	LGECY	28-026874	IFPA	TREE	N31° 18' 04.0000"	W089° 48' 35.9900"	267.0000	0.0000	267.0000	1A (+20/+3)	false	P	1000.0	2100	1267.0	07-Mar-2023 08:32:19	false
BLEUZ	LGECY	28-021200	IFPA	POLE	N31° 17' 38.8200"	W089° 49' 08.5900"	267.0000	26.0000	267.0000	1A (+20/+3)	false	P	1000.0	2100	1267.0	07-Mar-2023 08:32:20	true
BLEUZ	LGECY	28-021159	IFPA	BUILDIN G	N31° 17' 36.0000"	W089° 48' 51.6700"	266.0000	22.0000	266.0000	1A (+20/+3)	false	P	1000.0	2100	1266.0	07-Mar-2023 08:32:20	true
BLEUZ	LGECY	28-021202	IFPA	POLE	N31° 17' 38.3500"	W089° 49' 09.1600"	266.0000	26.0000	266.0000	1A (+20/+3)	false	P	1000.0	2100	1266.0	07-Mar-2023 08:32:20	true
BLEUZ	LGECY	28-027034	IFPA	TERRAIN	N31° 17' 52.8100"	W089° 48' 23.7400"	266.0000	0.0000	266.0000	1A (+20/+3)	false	P	1000.0	2100	1266.0	07-Mar-2023 08:32:19	false
BLEUZ	LGECY	28-021139	IFPA	GENERA L_UTILIT Y	N31° 18' 02.8800"	W089° 48' 25.9300"	266.0000	7.0000	266.0000	1A (+20/+3)	false	P	1000.0	2100	1266.0	07-Mar-2023 08:32:19	true
BLEUZ	LGECY	28-026876	IFPA	TREE	N31° 18' 03.2900"	W089° 48' 35.8800"	266.0000	0.0000	266.0000	1A (+20/+3)	false	P	1000.0	2100	1266.0	07-Mar-2023 08:32:19	false
BLEUZ	LGECY	28-026886	IFPA	TREE	N31° 18' 02.4400"	W089° 48' 37.7900"	266.0000	0.0000	266.0000	1A (+20/+3)	false	P	1000.0	2100	1266.0	07-Mar-2023 08:32:19	false
BLEUZ	LGECY	28-021161	IFPA	BUILDIN G	N31° 17' 36.4900"	W089° 48' 52.1300"	266.0000	22.0000	266.0000	1A (+20/+3)	false	P	1000.0	2100	1266.0	07-Mar-2023 08:32:20	true
BLEUZ	LGECY	28-020112	IFPA	TOWER	N31° 20' 10.2300"	W089° 41' 44.7340"	862.0000	465.0000	862.0000	1A (+20/+3)	false	S	403.96 37	2100	1265.963 7	07-Mar-2023 08:32:19	true
BLEUZ	LGECY	28-027163	IFPA	TREE	N31° 17' 41.0000"	W089° 49' 19.3900"	265.0000	0.0000	265.0000	1A (+20/+3)	false	P	1000.0	2100	1265.0	07-Mar-2023 08:32:20	false

TRSSH (RNAV)

BLEUZ	LGECY	28-021176	IFPA	POLE	N31° 17' 33.7800"	W089° 48' 53.2600"	265.0000	23.0000	265.0000	1A (+20/+3)	false	P	1000.0	2100	1265.0	07-Mar-2023 08:32:19	true
BLEUZ	LGECY	28-027230	IFPA	TREE	N31° 17' 54.9700"	W089° 48' 47.1000"	265.0000	0.0000	265.0000	1A (+20/+3)	false	P	1000.0	2100	1265.0	07-Mar-2023 08:32:19	false
BLEUZ	LGECY	28-026930	IFPA	TREE	N31° 18' 02.1400"	W089° 48' 36.0300"	265.0000	0.0000	265.0000	1A (+20/+3)	false	P	1000.0	2100	1265.0	07-Mar-2023 08:32:19	false
BLEUZ	LGECY	28-027160	IFPA	TREE	N31° 17' 41.4200"	W089° 49' 19.1200"	265.0000	0.0000	265.0000	1A (+20/+3)	false	P	1000.0	2100	1265.0	07-Mar-2023 08:32:20	false
BLEUZ	LGECY	28-027171	IFPA	TREE	N31° 17' 37.8400"	W089° 49' 19.3400"	265.0000	0.0000	265.0000	1A (+20/+3)	false	P	1000.0	2100	1265.0	07-Mar-2023 08:32:20	false
BLEUZ	LGECY	28-027054	IFPA	TREE	N31° 18' 02.8200"	W089° 48' 34.6300"	264.0000	0.0000	264.0000	1A (+20/+3)	false	P	1000.0	2100	1264.0	07-Mar-2023 08:32:19	false
BLEUZ	LGECY	28-021160	IFPA	BUILDIN G	N31° 17' 34.9300"	W089° 48' 50.7600"	264.0000	21.0000	264.0000	1A (+20/+3)	false	P	1000.0	2100	1264.0	07-Mar-2023 08:32:19	true
BLEUZ	LGECY	28-026865	IFPA	TREE	N31° 18' 03.3600"	W089° 48' 35.1300"	264.0000	0.0000	264.0000	1A (+20/+3)	false	P	1000.0	2100	1264.0	07-Mar-2023 08:32:19	false
BLEUZ	LGECY	28-044595	IFPA	TREE	N31° 18' 02.8100"	W089° 48' 37.0500"	263.0000	0.0000	263.0000	1A (+20/+3)	false	P	1000.0	2100	1263.0	07-Mar-2023 08:32:19	false
BLEUZ	LGECY	28-021177	IFPA	BUILDIN G	N31° 17' 35.6300"	W089° 48' 55.3200"	263.0000	20.0000	263.0000	1A (+20/+3)	false	P	1000.0	2100	1263.0	07-Mar-2023 08:32:19	true
BLEUZ	LGECY	28-056135	IFPA	FENCE	N31° 18' 09.4400"	W089° 48' 22.1700"	263.0000	2.0000	263.0000	1A (+20/+3)	false	P	1000.0	2100	1263.0	07-Mar-2023 08:32:19	true
BLEUZ	LGECY	28-055779	IFPA	TERRAIN	N31° 17' 50.7500"	W089° 48' 35.5300"	263.0000	0.0000	263.0000	1A (+20/+3)	false	P	1000.0	2100	1263.0	07-Mar-2023 08:32:19	false
BLEUZ	LGECY	28-021156	IFPA	BUILDIN G	N31° 17' 37.4200"	W089° 48' 52.8000"	263.0000	18.0000	263.0000	1A (+20/+3)	false	P	1000.0	2100	1263.0	07-Mar-2023 08:32:20	true
BLEUZ	LGECY	28-021181	IFPA	POLE	N31° 17' 35.9400"	W089° 48' 57.2700"	263.0000	20.0000	263.0000	1A (+20/+3)	false	P	1000.0	2100	1263.0	07-Mar-2023 08:32:19	true
BLEUZ	LGECY	28-056225	IFPA	WIND_IN DICATOR	N31° 17' 44.7600"	W089° 49' 02.7200"	263.0000	21.0000	263.0000	1A (+20/+3)	false	P	1000.0	2100	1263.0	07-Mar-2023 08:32:20	true
BLEUZ	LGECY	28-027280	IFPA	TREE	N31° 17' 29.8400"	W089° 49' 04.1300"	262.0000	0.0000	262.0000	1A (+20/+3)	false	P	1000.0	2100	1262.0	07-Mar-2023 08:32:20	false
BLEUZ	LGECY	28-027167	IFPA	TREE	N31° 17' 29.9100"	W089° 49' 10.7000"	262.0000	0.0000	262.0000	1A (+20/+3)	false	P	1000.0	2100	1262.0	07-Mar-2023 08:32:20	false
BLEUZ	LGECY	28-056421	IFPA	BUILDIN G	N31° 17' 34.9600"	W089° 48' 53.0800"	262.0000	16.0000	262.0000	1A (+20/+3)	false	P	1000.0	2100	1262.0	07-Mar-2023 08:32:20	true
BLEUZ	LGECY	28-021180	IFPA	BUILDIN G	N31° 17' 36.3200"	W089° 48' 57.4500"	262.0000	19.0000	262.0000	1A (+20/+3)	false	P	1000.0	2100	1262.0	07-Mar-2023 08:32:19	true
BLEUZ	LGECY	28-021171	IFPA	BUILDIN G	N31° 17' 34.6700"	W089° 48' 53.1400"	262.0000	20.0000	262.0000	1A (+20/+3)	false	P	1000.0	2100	1262.0	07-Mar-2023 08:32:19	true
BLEUZ	LGECY	28-021195	IFPA	BUILDIN G	N31° 17' 45.5900"	W089° 49' 10.7300"	262.0000	25.0000	262.0000	1A (+20/+3)	false	P	1000.0	2100	1262.0	07-Mar-2023 08:32:20	true
BLEUZ	LGECY	28-021178	IFPA	BUILDIN G	N31° 17' 36.4100"	W089° 48' 57.0300"	262.0000	19.0000	262.0000	1A (+20/+3)	false	P	1000.0	2100	1262.0	07-Mar-2023 08:32:19	true
BLEUZ	LGECY	28-056101	IFPA	TERRAIN	N31° 17' 52.2600"	W089° 48' 32.9600"	261.0000	0.0000	261.0000	1A (+20/+3)	false	P	1000.0	2100	1261.0	07-Mar-2023 08:32:19	false
BLEUZ	LGECY	28-021166	IFPA	BUILDIN G	N31° 17' 36.1200"	W089° 48' 52.7500"	261.0000	17.0000	261.0000	1A (+20/+3)	false	P	1000.0	2100	1261.0	07-Mar-2023 08:32:20	true
BLEUZ	LGECY	28-021169	IFPA	BUILDIN G	N31° 17' 35.6200"	W089° 48' 53.9300"	261.0000	18.0000	261.0000	1A (+20/+3)	false	P	1000.0	2100	1261.0	07-Mar-2023 08:32:19	true
BLEUZ	LGECY	28-021162	IFPA	BUILDIN G	N31° 17' 37.6300"	W089° 48' 53.7400"	261.0000	17.0000	261.0000	1A (+20/+3)	false	P	1000.0	2100	1261.0	07-Mar-2023 08:32:19	true

TRSSH (RNAV)

BLEUZ	LGECY	28-055802	IFPA	BUILDIN G	N31° 17' 36.1500"	W089° 48' 56.8000"	261.0000	15.0000	261.0000	1A (+20/+3)	false	P	1000.0	2100	1261.0	07-Mar-2023 08:32:19	true
BLEUZ	LGECY	28-021164	IFPA	BUILDIN G	N31° 17' 37.0100"	W089° 48' 53.4900"	261.0000	17.0000	261.0000	1A (+20/+3)	false	P	1000.0	2100	1261.0	07-Mar-2023 08:32:19	true
BLEUZ	LGECY	28-027468	IFPA	TREE	N31° 17' 54.6100"	W089° 48' 46.9600"	261.0000	0.0000	261.0000	1A (+20/+3)	false	P	1000.0	2100	1261.0	07-Mar-2023 08:32:19	false
BLEUZ	LGECY	28-027221	IFPA	TREE	N31° 17' 39.8800"	W089° 49' 09.7800"	260.0000	0.0000	260.0000	1A (+20/+3)	false	P	1000.0	2100	1260.0	07-Mar-2023 08:32:20	false
BLEUZ	LGECY	28-021150	IFPA	BUILDIN G	N31° 17' 35.2300"	W089° 48' 49.0900"	260.0000	18.0000	260.0000	1A (+20/+3)	false	P	1000.0	2100	1260.0	07-Mar-2023 08:32:19	true
BLEUZ	LGECY	28-021215	IFPA	POLE	N31° 17' 27.2200"	W089° 49' 22.7500"	260.0000	22.0000	260.0000	1A (+20/+3)	false	P	1000.0	2100	1260.0	07-Mar-2023 08:32:20	true
BLEUZ	LGECY	28-021173	IFPA	BUILDIN G	N31° 17' 36.0100"	W089° 48' 54.7900"	260.0000	17.0000	260.0000	1A (+20/+3)	false	P	1000.0	2100	1260.0	07-Mar-2023 08:32:19	true
BLEUZ	LGECY	28-021165	IFPA	BUILDIN G	N31° 17' 35.6800"	W089° 48' 52.3600"	260.0000	16.0000	260.0000	1A (+20/+3)	false	P	1000.0	2100	1260.0	07-Mar-2023 08:32:20	true
BLEUZ	LGECY	28-026857	IFPA	TREE	N31° 18' 00.8600"	W089° 48' 42.8500"	260.0000	0.0000	260.0000	1A (+20/+3)	false	P	1000.0	2100	1260.0	07-Mar-2023 08:32:19	false
BLEUZ	LGECY	28-021199	IFPA	BUILDIN G	N31° 17' 40.6200"	W089° 49' 09.7100"	259.0000	19.0000	259.0000	1A (+20/+3)	false	P	1000.0	2100	1259.0	07-Mar-2023 08:32:20	true
BLEUZ	LGECY	28-021158	IFPA	BUILDIN G	N31° 17' 34.5400"	W089° 48' 50.4100"	259.0000	17.0000	259.0000	1A (+20/+3)	false	P	1000.0	2100	1259.0	07-Mar-2023 08:32:19	true
BLEUZ	LGECY	28-021170	IFPA	BUILDIN G	N31° 17' 35.1700"	W089° 48' 53.5600"	259.0000	16.0000	259.0000	1A (+20/+3)	false	P	1000.0	2100	1259.0	07-Mar-2023 08:32:19	true
BLEUZ	LGECY	28-027275	IFPA	TREE	N31° 17' 39.5200"	W089° 49' 10.8000"	259.0000	0.0000	259.0000	1A (+20/+3)	false	P	1000.0	2100	1259.0	07-Mar-2023 08:32:20	false
BLEUZ	LGECY	28-055582	IFPA	FENCE	N31° 18' 00.0900"	W089° 48' 38.1100"	258.0000	3.0000	258.0000	1A (+20/+3)	false	P	1000.0	2100	1258.0	07-Mar-2023 08:32:19	true
BLEUZ	LGECY	28-021141	IFPA	ELECTRI CAL_SYS TEM	N31° 17' 54.1100"	W089° 48' 39.1900"	257.0000	2.0000	257.0000	1A (+20/+3)	false	P	1000.0	2100	1257.0	07-Mar-2023 08:32:19	true
BLEUZ	LGECY	28-021140	IFPA	ELECTRI CAL_SYS TEM	N31° 17' 53.4700"	W089° 48' 38.6400"	257.0000	2.0000	257.0000	1A (+20/+3)	false	P	1000.0	2100	1257.0	07-Mar-2023 08:32:19	true
BLEUZ	LGECY	28-043948	IFPA	TREE	N31° 17' 41.6200"	W089° 52' 22.1400"	257.0000	0.0000	257.0000	1B (+20/+10)	false	P	1000.0	2100	1257.0	07-Mar-2023 08:32:20	false
BLEUZ	LGECY	28-055190	IFPA	FENCE	N31° 17' 48.6000"	W089° 48' 39.4500"	257.0000	3.0000	257.0000	1A (+20/+3)	false	P	1000.0	2100	1257.0	07-Mar-2023 08:32:19	true
BLEUZ	LGECY	28-021168	IFPA	BUILDIN G	N31° 17' 35.1100"	W089° 48' 51.9100"	257.0000	14.0000	257.0000	1A (+20/+3)	false	P	1000.0	2100	1257.0	07-Mar-2023 08:32:20	true
BLEUZ	LGECY	28-055347	IFPA	VEGETA TION	N31° 17' 52.2300"	W089° 48' 52.8800"	256.0000	0.0000	256.0000	1A (+20/+3)	false	P	1000.0	2100	1256.0	07-Mar-2023 08:32:19	false
BLEUZ	LGECY	28-021167	IFPA	BUILDIN G	N31° 17' 34.5900"	W089° 48' 51.4600"	256.0000	14.0000	256.0000	1A (+20/+3)	false	P	1000.0	2100	1256.0	07-Mar-2023 08:32:20	true
BLEUZ	LGECY	28-021142	IFPA	ELECTRI CAL_SYS TEM	N31° 17' 52.3000"	W089° 48' 40.5100"	256.0000	2.0000	256.0000	1A (+20/+3)	false	P	1000.0	2100	1256.0	07-Mar-2023 08:32:19	true
BLEUZ	LGECY	28-055891	IFPA	VEGETA TION	N31° 17' 44.1100"	W089° 48' 46.5200"	256.0000	0.0000	256.0000	1A (+20/+3)	false	P	1000.0	2100	1256.0	07-Mar-2023 08:32:19	false
BLEUZ	LGECY	28-056192	IFPA	TERRAIN	N31° 17' 49.7000"	W089° 48' 37.4800"	256.0000	0.0000	256.0000	1A (+20/+3)	false	P	1000.0	2100	1256.0	07-Mar-2023 08:32:19	false
BLEUZ	LGECY	28-021182	IFPA	BUILDIN G	N31° 17' 36.5600"	W089° 48' 58.0000"	256.0000	14.0000	256.0000	1A (+20/+3)	false	P	1000.0	2100	1256.0	07-Mar-2023 08:32:20	true

TRSSH (RNAV)



BLEUZ	LGECY	28-027371	IFPA	TREE	N31° 17' 34.4100"	W089° 48' 53.3300"	255.0000	0.0000	255.0000	1A (+20/+3)	false	P	1000.0	2100	1255.0	07-Mar-2023 08:32:19	false
BLEUZ	LGECY	28-027447	IFPA	TREE	N31° 17' 45.9800"	W089° 49' 07.0200"	255.0000	0.0000	255.0000	1A (+20/+3)	false	P	1000.0	2100	1255.0	07-Mar-2023 08:32:20	false
BLEUZ	LGECY	28-055698	IFPA	FENCE	N31° 17' 46.5700"	W089° 48' 42.6800"	255.0000	2.0000	255.0000	1A (+20/+3)	false	P	1000.0	2100	1255.0	07-Mar-2023 08:32:19	true
BLEUZ	LGECY	28-056389	IFPA	VEGETA TION	N31° 17' 52.7400"	W089° 48' 50.8900"	255.0000	0.0000	255.0000	1A (+20/+3)	false	P	1000.0	2100	1255.0	07-Mar-2023 08:32:19	false
BLEUZ	LGECY	28-056276	IFPA	TERRAIN	N31° 17' 47.3900"	W089° 48' 41.2800"	255.0000	0.0000	255.0000	1A (+20/+3)	false	P	1000.0	2100	1255.0	07-Mar-2023 08:32:19	false
BLEUZ	LGECY	28-056196	IFPA	VEGETA TION	N31° 17' 53.0900"	W089° 48' 49.3200"	255.0000	0.0000	255.0000	1A (+20/+3)	false	P	1000.0	2100	1255.0	07-Mar-2023 08:32:19	false
BLEUZ	LGECY	28-021217	IFPA	POLE	N31° 17' 20.4700"	W089° 49' 39.2600"	255.0000	27.0000	255.0000	1A (+20/+3)	false	P	1000.0	2100	1255.0	07-Mar-2023 08:32:20	true
BLEUZ	LGECY	28-044697	IFPA	TERRAIN	N31° 17' 47.7700"	W089° 48' 41.1600"	254.0000	0.0000	254.0000	1A (+20/+3)	false	P	1000.0	2100	1254.0	07-Mar-2023 08:32:19	false
BLEUZ	LGECY	28-055810	IFPA	TERRAIN	N31° 17' 41.6800"	W089° 48' 42.7600"	254.0000	0.0000	254.0000	1A (+20/+3)	false	P	1000.0	2100	1254.0	07-Mar-2023 08:32:19	false
BLEUZ	LGECY	28-055498	IFPA	TERRAIN	N31° 17' 42.8400"	W089° 48' 44.1300"	254.0000	0.0000	254.0000	1A (+20/+3)	false	P	1000.0	2100	1254.0	07-Mar-2023 08:32:19	false
BLEUZ	LGECY	28-021174	IFPA	POLE	N31° 17' 35.0000"	W089° 48' 53.9500"	254.0000	11.0000	254.0000	1A (+20/+3)	false	P	1000.0	2100	1254.0	07-Mar-2023 08:32:19	true
BLEUZ	LGECY	28-055597	IFPA	TERRAIN	N31° 17' 43.6600"	W089° 48' 45.4900"	254.0000	0.0000	254.0000	1A (+20/+3)	false	P	1000.0	2100	1254.0	07-Mar-2023 08:32:19	false
BLEUZ	LGECY	28-056026	IFPA	TERRAIN	N31° 17' 45.5200"	W089° 48' 44.2700"	253.0000	0.0000	253.0000	1A (+20/+3)	false	P	1000.0	2100	1253.0	07-Mar-2023 08:32:19	false
BLEUZ	LGECY	28-021193	IFPA	FENCE	N31° 17' 36.5500"	W089° 48' 59.6000"	253.0000	12.0000	253.0000	1A (+20/+3)	false	P	1000.0	2100	1253.0	07-Mar-2023 08:32:20	true
BLEUZ	LGECY	28-055344	IFPA	VEGETA TION	N31° 17' 50.1500"	W089° 48' 53.5900"	253.0000	0.0000	253.0000	1A (+20/+3)	false	P	1000.0	2100	1253.0	07-Mar-2023 08:32:19	false
BLEUZ	LGECY	28-055733	IFPA	VEGETA TION	N31° 17' 52.6500"	W089° 48' 54.0800"	253.0000	0.0000	253.0000	1A (+20/+3)	false	P	1000.0	2100	1253.0	07-Mar-2023 08:32:20	false
BLEUZ	LGECY	28-055701	IFPA	TERRAIN	N31° 17' 40.5700"	W089° 48' 41.5400"	253.0000	0.0000	253.0000	1A (+20/+3)	false	P	1000.0	2100	1253.0	07-Mar-2023 08:32:19	false
BLEUZ	LGECY	28-021190	IFPA	FENCE	N31° 17' 36.8800"	W089° 48' 59.0200"	253.0000	12.0000	253.0000	1A (+20/+3)	false	P	1000.0	2100	1253.0	07-Mar-2023 08:32:20	true
BLEUZ	LGECY	28-055889	IFPA	VEGETA TION	N31° 17' 43.8500"	W089° 48' 47.4900"	253.0000	0.0000	253.0000	1A (+20/+3)	false	P	1000.0	2100	1253.0	07-Mar-2023 08:32:19	false
BLEUZ	LGECY	28-021192	IFPA	FENCE	N31° 17' 33.7800"	W089° 48' 56.6500"	252.0000	10.0000	252.0000	1A (+20/+3)	false	P	1000.0	2100	1252.0	07-Mar-2023 08:32:19	true
BLEUZ	LGECY	28-021198	IFPA	POLE	N31° 17' 39.8300"	W089° 49' 08.9600"	251.0000	11.0000	251.0000	1A (+20/+3)	false	P	1000.0	2100	1251.0	07-Mar-2023 08:32:20	true
BLEUZ	LGECY	28-021186	IFPA	FENCE	N31° 17' 36.8400"	W089° 48' 58.5400"	251.0000	9.0000	251.0000	1A (+20/+3)	false	P	1000.0	2100	1251.0	07-Mar-2023 08:32:20	true
BLEUZ	LGECY	28-021188	IFPA	FENCE	N31° 17' 33.7600"	W089° 48' 56.0200"	251.0000	9.0000	251.0000	1A (+20/+3)	false	P	1000.0	2100	1251.0	07-Mar-2023 08:32:19	true
BLEUZ	LGECY	28-056292	IFPA	TERRAIN	N31° 17' 40.8300"	W089° 48' 49.0800"	250.0000	0.0000	250.0000	1A (+20/+3)	false	P	1000.0	2100	1250.0	07-Mar-2023 08:32:19	false
BLEUZ	LGECY	28-055964	IFPA	TERRAIN	N31° 17' 40.5400"	W089° 48' 50.7300"	250.0000	0.0000	250.0000	1A (+20/+3)	false	P	1000.0	2100	1250.0	07-Mar-2023 08:32:19	false
BLEUZ	LGECY	28-021191	IFPA	FENCE	N31° 17' 34.4700"	W089° 48' 57.1300"	250.0000	8.0000	250.0000	1A (+20/+3)	false	P	1000.0	2100	1250.0	07-Mar-2023 08:32:19	true

TRSSH (RNAV)

BLEUZ	LGECY	28-027220	IFPA	TREE	N31° 17' 40.3100"	W089° 49' 10.1200"	250.0000	0.0000	250.0000	1A (+20/+3)	false	P	1000.0	2100	1250.0	07-Mar-2023 08:32:20	false
BLEUZ	LGECY	28-021204	IFPA	POLE	N31° 17' 42.8000"	W089° 49' 15.8200"	250.0000	18.0000	250.0000	1A (+20/+3)	false	P	1000.0	2100	1250.0	07-Mar-2023 08:32:20	true
BLEUZ	LGECY	28-021185	IFPA	FENCE	N31° 17' 36.1500"	W089° 48' 57.9400"	250.0000	8.0000	250.0000	1A (+20/+3)	false	P	1000.0	2100	1250.0	07-Mar-2023 08:32:19	true
BLEUZ	LGECY	28-056059	IFPA	TERRAIN	N31° 17' 39.6700"	W089° 48' 47.7600"	250.0000	0.0000	250.0000	1A (+20/+3)	false	P	1000.0	2100	1250.0	07-Mar-2023 08:32:19	false
BLEUZ	LGECY	28-027440	IFPA	TERRAIN	N31° 18' 06.0100"	W089° 48' 30.0500"	249.0000	0.0000	249.0000	1A (+20/+3)	false	P	1000.0	2100	1249.0	07-Mar-2023 08:32:19	false
BLEUZ	LGECY	28-027332	IFPA	TREE	N31° 15' 59.5300"	W089° 50' 45.6600"	249.0000	0.0000	249.0000	1A (+20/+3)	false	P	1000.0	2100	1249.0	07-Mar-2023 08:32:20	false
BLEUZ	LGECY	28-027192	IFPA	TERRAIN	N31° 17' 40.7000"	W089° 48' 51.1300"	249.0000	0.0000	249.0000	1A (+20/+3)	false	P	1000.0	2100	1249.0	07-Mar-2023 08:32:19	false
BLEUZ	LGECY	28-027195	IFPA	TERRAIN	N31° 17' 46.2100"	W089° 48' 56.5400"	249.0000	0.0000	249.0000	1A (+20/+3)	false	P	1000.0	2100	1249.0	07-Mar-2023 08:32:20	false
BLEUZ	LGECY	28-021232	IFPA	POLE	N31° 17' 43.4300"	W089° 50' 09.3600"	248.0000	40.0000	248.0000	1A (+20/+3)	false	P	1000.0	2100	1248.0	07-Mar-2023 08:32:20	true
BLEUZ	LGECY	28-055508	IFPA	TERRAIN	N31° 17' 39.7700"	W089° 48' 53.4100"	248.0000	0.0000	248.0000	1A (+20/+3)	false	P	1000.0	2100	1248.0	07-Mar-2023 08:32:19	false
BLEUZ	LGECY	28-055392	IFPA	TERRAIN	N31° 17' 38.1800"	W089° 48' 54.0700"	247.0000	0.0000	247.0000	1A (+20/+3)	false	P	1000.0	2100	1247.0	07-Mar-2023 08:32:20	false
BLEUZ	LGECY	28-021189	IFPA	FENCE	N31° 17' 35.2500"	W089° 48' 57.3300"	247.0000	5.0000	247.0000	1A (+20/+3)	false	P	1000.0	2100	1247.0	07-Mar-2023 08:32:19	true
BLEUZ	LGECY	28-055755	IFPA	SIGN	N31° 17' 34.0300"	W089° 49' 05.2200"	246.0000	3.0000	246.0000	1A (+20/+3)	false	P	1000.0	2100	1246.0	07-Mar-2023 08:32:20	true
BLEUZ	LGECY	28-055888	IFPA	TREE	N31° 17' 39.6000"	W089° 49' 11.0800"	246.0000	0.0000	246.0000	1A (+20/+3)	false	P	1000.0	2100	1246.0	07-Mar-2023 08:32:20	false
BLEUZ	LGECY	28-027377	IFPA	TERRAIN	N31° 17' 35.9700"	W089° 48' 56.7200"	246.0000	0.0000	246.0000	1A (+20/+3)	false	P	1000.0	2100	1246.0	07-Mar-2023 08:32:19	false
BLEUZ	LGECY	28-055920	IFPA	TERRAIN	N31° 17' 37.8700"	W089° 48' 56.8600"	246.0000	0.0000	246.0000	1A (+20/+3)	false	P	1000.0	2100	1246.0	07-Mar-2023 08:32:20	false
BLEUZ	LGECY	28-027499	IFPA	TERRAIN	N31° 17' 36.9000"	W089° 48' 58.2800"	246.0000	0.0000	246.0000	1A (+20/+3)	false	P	1000.0	2100	1246.0	07-Mar-2023 08:32:20	false
BLEUZ	LGECY	28-043859	IFPA	TREE	N31° 15' 37.4500"	W089° 51' 36.8800"	246.0000	0.0000	246.0000	1A (+20/+3)	false	P	1000.0	2100	1246.0	07-Mar-2023 08:32:20	false
BLEUZ	LGECY	28-021218	IFPA	TANK	N31° 17' 19.6200"	W089° 49' 39.8100"	246.0000	20.0000	246.0000	1A (+20/+3)	false	P	1000.0	2100	1246.0	07-Mar-2023 08:32:20	true
BLEUZ	LGECY	28-021233	IFPA	POLE	N31° 18' 16.9900"	W089° 49' 15.2700"	245.0000	38.0000	245.0000	1A (+20/+3)	false	P	1000.0	2100	1245.0	07-Mar-2023 08:32:19	true
BLEUZ	LGECY	28-027369	IFPA	TERRAIN	N31° 17' 40.8600"	W089° 48' 58.4400"	245.0000	0.0000	245.0000	1A (+20/+3)	false	P	1000.0	2100	1245.0	07-Mar-2023 08:32:20	false
BLEUZ	LGECY	28-055039	IFPA	TERRAIN	N31° 17' 32.7800"	W089° 48' 57.0700"	245.0000	0.0000	245.0000	1A (+20/+3)	false	P	1000.0	2100	1245.0	07-Mar-2023 08:32:19	false
BLEUZ	LGECY	28-028920	IFPA	TREE	N31° 17' 11.4500"	W089° 51' 03.3900"	239.0000	0.0000	239.0000	1A (+20/+3)	false	P	1000.0	2100	1239.0	07-Mar-2023 08:32:20	false
BLEUZ	LGECY	28-021222	IFPA	BUILDIN G	N31° 16' 09.1200"	W089° 50' 45.4900"	231.0000	81.0000	231.0000	1A (+20/+3)	false	P	1000.0	2100	1231.0	07-Mar-2023 08:32:20	true
BLEUZ	LGECY	28-021230	IFPA	BUILDIN G	N31° 17' 41.1000"	W089° 50' 17.5200"	226.0000	16.0000	226.0000	1B (+20/+10)	false	P	1000.0	2100	1226.0	07-Mar-2023 08:32:20	true
BLEUZ	LGECY	28-021220	IFPA	BUILDIN G	N31° 16' 19.5700"	W089° 50' 14.7100"	214.0000	46.0000	214.0000	1A (+20/+3)	false	P	1000.0	2100	1214.0	07-Mar-2023 08:32:20	true

TRSSH (RNAV)

BLEUZ	LGE CY	28-051282	IFPA	TOWER	N31° 20' 20.8000"	W089° 42' 03.3000"	728.0000	315.0000	728.0000	1A (+20/+3)	false	S	483.08 61	2100	1211.086 1	07-Mar-2023 08:32:19	true
BLEUZ	LGE CY	28-051293	IFPA	TOWER	N31° 15' 33.8000"	W089° 58' 53.0000"	733.0000	314.0000	733.0000	1A (+20/+3)	false	S	470.84 76	2100	1203.847 6	07-Mar-2023 08:32:20	true
BLEUZ	LGE CY	28-000855	IFPA	TOWER	N31° 31' 48.0000"	W089° 30' 30.0000"	827.0000	455.0000	827.0000	5D (+500/+50)	false	S	373.57 84	2100	1200.578 4	07-Mar-2023 08:32:30	true
BLEUZ	LGE CY	28-021219	IFPA	BUILDIN G	N31° 16' 39.7800"	W089° 50' 29.0900"	195.0000	35.0000	195.0000	1A (+20/+3)	false	P	1000.0	2100	1195.0	07-Mar-2023 08:32:20	true
BLEUZ	LGE CY	28-021223	IFPA	BUILDIN G	N31° 16' 07.7400"	W089° 50' 49.8600"	181.0000	32.0000	181.0000	1A (+20/+3)	false	P	1000.0	2100	1181.0	07-Mar-2023 08:32:20	true
BLEUZ	LGE CY	28-001231	IFPA	TOWER	N31° 14' 50.0000"	W089° 47' 19.0000"	662.0000	430.0000	662.0000	2C (+50/+20)	false	S	489.57 13	2100	1151.571 3	07-Mar-2023 08:32:20	true
BLEUZ	LGE CY	28-001265	IFPA	TOWER	N31° 07' 41.2100"	W090° 07' 02.8000"	760.0000	420.0000	760.0000	2C (+50/+20)	false	S	345.48 45	2100	1105.484 5	07-Mar-2023 08:32:15	true
BLEUZ	LGE CY	28-023395	IFPA	TOWER	N31° 40' 34.6000"	W089° 35' 40.6800"	609.0000	311.0000	609.0000	1A (+20/+3)	false	S	385.44 38	2100	994.4438	07-Mar-2023 08:32:30	true
BLEUZ	LGE CY	28-000583	IFPA	TOWER	N31° 35' 55.1100"	W089° 25' 08.6400"	852.0000	403.0000	852.0000	4D (+250/+50)	false	S	138.34 01	2100	990.3401	07-Mar-2023 08:32:30	true
BLEUZ	LGE CY	28-056575	IFPA	TOWER	N31° 09' 47.0800"	W089° 51' 31.4200"	593.0000	315.0000	593.0000	1A (+20/+3)	false	S	395.71 17	2100	988.7117	07-Mar-2023 08:32:20	true
BLEUZ	LGE CY	22-021759	IFPA	TOWER	N30° 58' 22.0000"	W090° 01' 45.9000"	664.0000	310.0000	664.0000	1A (+20/+3)	false	S	310.81 75	2100	974.8175	07-Mar-2023 08:32:15	true
BLEUZ	LGE CY	28-002062	IFPA	TOWER	N31° 09' 44.6800"	W089° 51' 38.0900"	529.0000	305.0000	529.0000	1A (+20/+3)	false	S	407.93 74	2100	936.9374	07-Mar-2023 08:32:20	true
BLEUZ	LGE CY	28-020465	IFPA	TOWER	N31° 37' 29.0080"	W089° 39' 19.1820"	661.0000	304.0000	661.0000	1A (+20/+3)	false	S	270.70 72	2100	931.7072	07-Mar-2023 08:32:30	true
BLEUZ	LGE CY	28-002678	IFPA	TOWER	N31° 22' 10.1220"	W089° 53' 20.9570"	530.0000	311.0000	530.0000	1A (+20/+3)	false	S	353.98 8	2100	883.988	07-Mar-2023 08:32:19	true
BLEUZ	LGE CY	28-022521	IFPA	TOWER	N31° 22' 48.1900"	W089° 37' 54.5100"	699.0000	312.0000	699.0000	1A (+20/+3)	false	S	181.95 92	2100	880.9592	07-Mar-2023 08:32:19	true
BLEUZ	LGE CY	28-001842	IFPA	TOWER	N31° 31' 59.8140"	W089° 29' 45.8850"	589.0000	315.0000	589.0000	1A (+20/+3)	false	S	283.00 84	2100	872.0084	07-Mar-2023 08:32:30	true
BLEUZ	LGE CY	28-000374	IFPA	TOWER	N31° 35' 56.0000"	W089° 25' 08.0000"	733.0000	287.0000	733.0000	5D (+500/+50)	false	S	138.92 12	2100	871.9212	07-Mar-2023 08:32:30	true
BLEUZ	LGE CY	28-051247	IFPA	TOWER	N31° 03' 26.9000"	W090° 11' 24.8000"	590.0000	315.0000	590.0000	1A (+20/+3)	false	S	280.28 11	2100	870.2811	07-Mar-2023 08:32:15	true
BLEUZ	LGE CY	28-051285	IFPA	TOWER	N31° 22' 43.5000"	W089° 37' 56.1000"	695.0000	315.0000	695.0000	1A (+20/+3)	false	S	174.03 51	2100	869.0351	07-Mar-2023 08:32:19	true
BLEUZ	LGE CY	28-000355	IFPA	TOWER	N31° 25' 39.0000"	W089° 52' 05.0000"	815.0000	450.0000	815.0000	3C (+100/+20)	false	S	17.143 7	2100	832.1437	07-Mar-2023 08:32:19	true
BLEUZ	LGE CY	22-003336	IFPA	TOWER	N30° 57' 52.0000"	W090° 17' 50.0000"	743.0000	406.0000	743.0000	1A (+20/+3)	false	S	80.084	2100	823.084	07-Mar-2023 08:32:15	true
BLEUZ	LGE CY	28-002603	IFPA	TOWER	N31° 06' 21.4900"	W090° 09' 26.9500"	670.0000	309.0000	670.0000	2C (+50/+20)	false	S	152.58 95	2100	822.5895	07-Mar-2023 08:32:15	true
BLEUZ	LGE CY	28-000493	IFPA	TOWER	N31° 06' 22.0000"	W090° 09' 38.0000"	653.0000	300.0000	653.0000	5D (+500/+50)	false	S	120.50 08	2100	773.5008	07-Mar-2023 08:32:15	true
BLEUZ	LGE CY	28-000947	IFPA	TOWER	N31° 02' 56.0000"	W089° 55' 48.0000"	678.0000	355.0000	678.0000	5D (+500/+50)	false	S	31.865 6	2100	709.8656	07-Mar-2023 08:32:20	true
BLEUZ	LGE CY	28-006018	IFPA	TOWER	N31° 07' 51.0000"	W090° 08' 13.0000"	535.0000	193.0000	535.0000	4D (+250/+50)	false	S	124.60 72	2100	659.6072	07-Mar-2023 08:32:15	true
LGE CY	MOLN R	22-021981	IFPA	TOWER	N30° 52' 00.4000"	W090° 17' 46.4000"	605.0000	331.0000	605.0000	1A (+20/+3)	false	P	1000.0	1700	1605.0	07-Mar-2023 08:32:15	true

TRSSH (RNAV)

LGE CY	MOLN R	22-048492	IFPA	TOWER	N30° 52' 01.0980"	W090° 17' 33.2700"	600.0000	328.0000	600.0000	1A (+20/+3)	false	P	1000.0	1700	1600.0	07-Mar-2023 08:32:15	true
LGE CY	MOLN R	22-000229	IFPA	TOWER	N30° 49' 02.5400"	W090° 10' 50.0100"	563.0000	410.0000	563.0000	1A (+20/+3)	false	P	1000.0	1700	1563.0	07-Mar-2023 08:32:15	true
LGE CY	MOLN R	22-000433	IFPA	TOWER	N30° 49' 18.0000"	W090° 09' 00.0000"	560.0000	419.0000	560.0000	5E (+500/+125)	false	P	1000.0	1700	1560.0	07-Mar-2023 08:32:15	true
LGE CY	MOLN R	22-021815	IFPA	TOWER	N30° 44' 12.6700"	W090° 12' 04.3000"	556.0000	346.0000	556.0000	5D (+500/+50)	false	P	1000.0	1700	1556.0	07-Mar-2023 08:31:28	true
LGE CY	MOLN R	22-002219	IFPA	TOWER	N30° 50' 06.9900"	W090° 10' 26.7400"	553.0000	413.0000	553.0000	1A (+20/+3)	false	P	1000.0	1700	1553.0	07-Mar-2023 08:32:15	true
LGE CY	MOLN R	22-002370	IFPA	TOWER	N30° 54' 24.4630"	W090° 10' 35.7000"	523.0000	318.0000	523.0000	1A (+20/+3)	false	P	1000.0	1700	1523.0	07-Mar-2023 08:32:15	true
LGE CY	MOLN R	22-053602	IFPA	TOWER	N30° 54' 22.7800"	W090° 10' 29.6200"	507.0000	305.0000	507.0000	4D (+250/+50)	false	P	1000.0	1700	1507.0	07-Mar-2023 08:32:15	true
LGE CY	MOLN R	22-002743	IFPA	TOWER	N30° 44' 00.7700"	W090° 10' 42.8300"	497.0000	307.0000	497.0000	2C (+50/+20)	false	P	1000.0	1700	1497.0	07-Mar-2023 08:31:28	true
LGE CY	MOLN R	22-045107	IFPA	TOWER	N30° 44' 15.2790"	W090° 10' 51.4640"	496.0000	310.0000	496.0000	1A (+20/+3)	false	P	1000.0	1700	1496.0	07-Mar-2023 08:31:28	true
LGE CY	MOLN R	22-003182	IFPA	TOWER	N30° 42' 44.9100"	W090° 11' 13.0500"	494.0000	310.0000	494.0000	1A (+20/+3)	false	P	1000.0	1700	1494.0	07-Mar-2023 08:31:28	true
LGE CY	MOLN R	22-002833	IFPA	TOWER	N30° 50' 59.8700"	W090° 08' 49.6600"	463.0000	281.0000	463.0000	2C (+50/+20)	false	P	1000.0	1700	1463.0	07-Mar-2023 08:32:15	true
LGE CY	MOLN R	22-003010	IFPA	TOWER	N30° 46' 20.1100"	W090° 13' 30.2500"	424.0000	256.0000	424.0000	2B (+50/+10)	false	P	1000.0	1700	1424.0	07-Mar-2023 08:32:15	true
LGE CY	MOLN R	22-003309	IFPA	TOWER	N30° 46' 59.8500"	W090° 10' 05.1200"	415.0000	260.0000	415.0000	2C (+50/+20)	false	P	1000.0	1700	1415.0	07-Mar-2023 08:32:15	true
LGE CY	MOLN R	22-000469	IFPA	TOWER	N30° 51' 39.0000"	W090° 10' 02.0000"	384.0000	224.0000	384.0000	2C (+50/+20)	false	P	1000.0	1700	1384.0	07-Mar-2023 08:32:15	true
LGE CY	MOLN R	22-002993	IFPA	TOWER	N30° 49' 07.0000"	W090° 18' 32.0000"	553.0000	315.0000	553.0000	5D (+500/+50)	false	S	385.21 29	1700	938.2129	07-Mar-2023 08:32:15	true
LGE CY	MOLN R	22-003604	IFPA	TOWER	N30° 45' 18.8900"	W090° 18' 05.6600"	516.0000	307.0000	516.0000	1A (+20/+3)	false	S	419.13 88	1700	935.1388	07-Mar-2023 08:32:15	true
LGE CY	MOLN R	22-041052	IFPA	TOWER	N30° 45' 35.6920"	W090° 18' 14.8160"	534.0000	337.0000	534.0000	1A (+20/+3)	false	S	390.78 28	1700	924.7828	07-Mar-2023 08:32:15	true
LGE CY	MOLN R	22-001604	IFPA	TOWER	N30° 46' 52.0000"	W090° 07' 13.0000"	480.0000	345.0000	480.0000	1A (+20/+3)	false	S	218.26 99	1700	698.2699	07-Mar-2023 08:32:15	true
LGE CY	MOLN R	22-045202	IFPA	TOWER	N30° 41' 18.6720"	W090° 19' 34.8160"	481.0000	365.0000	481.0000	1A (+20/+3)	false	S	35.889 2	1700	516.8892	07-Mar-2023 08:31:28	true
MOLN R	TRSSH	22-003182	IFPA	TOWER	N30° 42' 44.9100"	W090° 11' 13.0500"	494.0000	310.0000	494.0000	1A (+20/+3)	false	P	1000.0	1500	1494.0	07-Mar-2023 08:31:28	true
MOLN R	TRSSH	22-002593	IFPA	TOWER	N30° 38' 39.6600"	W090° 12' 47.5600"	464.0000	308.0000	464.0000	2C (+50/+20)	false	P	1000.0	1500	1464.0	07-Mar-2023 08:31:28	true
MOLN R	TRSSH	22-000503	IFPA	TOWER	N30° 34' 24.0000"	W090° 12' 37.0000"	411.0000	305.0000	411.0000	2C (+50/+20)	false	P	1000.0	1500	1411.0	07-Mar-2023 08:31:28	true
MOLN R	TRSSH	22-003044	IFPA	TOWER	N30° 37' 55.0000"	W090° 10' 59.0000"	398.0000	259.0000	398.0000	2C (+50/+20)	false	P	1000.0	1500	1398.0	07-Mar-2023 08:31:28	true
MOLN R	TRSSH	22-002522	IFPA	TOWER	N30° 33' 42.0000"	W090° 07' 47.0000"	374.0000	316.0000	374.0000	2C (+50/+20)	false	P	1000.0	1500	1374.0	07-Mar-2023 08:31:28	true
MOLN R	TRSSH	22-021977	IFPA	TOWER	N30° 36' 47.2000"	W090° 14' 24.8000"	312.0000	230.0000	312.0000	1A (+20/+3)	false	P	1000.0	1500	1312.0	07-Mar-2023 08:31:28	true
MOLN R	TRSSH	22-021757	IFPA	TOWER	N30° 35' 36.3000"	W090° 10' 05.1600"	310.0000	218.0000	310.0000	2C (+50/+20)	false	P	1000.0	1500	1310.0	07-Mar-2023 08:31:28	true

#### TRSSH (RNAV)

MOLN R	TRSSH	22-003002	IFPA	TOWER	N30° 36' 54.0000"	W090° 07' 16.0000"	512.0000	400.0000	512.0000	2C (+50/+20)	false	S	383.46 85	1500	895.4685	07-Mar-2023 08:31:28	true
MOLN R	TRSSH	22-001455	IFPA	TOWER	N30° 36' 29.0000"	W090° 06' 37.0000"	456.0000	300.0000	456.0000	5E (+500/+125)	false	S	249.97 17	1500	705.9717	07-Mar-2023 08:31:28	true
MOLN R	TRSSH	22-045202	IFPA	TOWER	N30° 41' 18.6720"	W090° 19' 34.8160"	481.0000	365.0000	481.0000	1A (+20/+3)	false	S	35.901 8	1500	516.9018	07-Mar-2023 08:31:28	true
TRSSH	VEEEP	22-002266	IFPA	TOWER	N30° 27' 53.1800"	W090° 11' 53.8600"	548.0000	522.0000	548.0000	4D (+250/+50)	false	P	1000.0	1548	1548.0	07-Mar-2023 08:31:28	true
TRSSH	VEEEP	22-000503	IFPA	TOWER	N30° 34' 24.0000"	W090° 12' 37.0000"	411.0000	305.0000	411.0000	2C (+50/+20)	false	P	1000.0	1548	1411.0	07-Mar-2023 08:31:28	true
TRSSH	VEEEP	22-002522	IFPA	TOWER	N30° 33' 42.0000"	W090° 07' 47.0000"	374.0000	316.0000	374.0000	2C (+50/+20)	false	P	1000.0	1548	1374.0	07-Mar-2023 08:31:28	true
TRSSH	VEEEP	22-000056	IFPA	TOWER	N30° 29' 37.0000"	W090° 08' 36.0000"	373.0000	340.0000	373.0000	4D (+250/+50)	false	P	1000.0	1548	1373.0	07-Mar-2023 08:31:28	true
TRSSH	VEEEP	22-003142	IFPA	TOWER	N30° 32' 32.0000"	W090° 08' 32.0000"	317.0000	260.0000	317.0000	2C (+50/+20)	false	P	1000.0	1548	1317.0	07-Mar-2023 08:31:28	true
TRSSH	VEEEP	22-021757	IFPA	TOWER	N30° 35' 36.3000"	W090° 10' 05.1600"	310.0000	218.0000	310.0000	2C (+50/+20)	false	P	1000.0	1548	1310.0	07-Mar-2023 08:31:28	true
TRSSH	VEEEP	22-003060	IFPA	TOWER	N30° 29' 37.4000"	W090° 08' 22.1000"	303.0000	270.0000	303.0000	2C (+50/+20)	false	P	1000.0	1548	1303.0	07-Mar-2023 08:31:28	true
TRSSH	VEEEP	22-003190	IFPA	TOWER	N30° 29' 58.0000"	W090° 11' 38.0000"	290.0000	257.0000	290.0000	2C (+50/+20)	false	P	1000.0	1548	1290.0	07-Mar-2023 08:31:28	true
TRSSH	VEEEP	22-020051	IFPA	TOWER	N30° 28' 02.4000"	W090° 09' 03.8000"	226.0000	203.0000	226.0000	4D (+250/+50)	false	P	1000.0	1548	1226.0	07-Mar-2023 08:31:28	true
TRSSH	VEEEP	22-006494	IFPA	CRANE	N30° 30' 19.0000"	W090° 11' 38.0000"	185.0000	130.0000	185.0000	4D (+250/+50)	false	P	1000.0	1548	1185.0	07-Mar-2023 08:31:28	true
TRSSH	VEEEP	22-003002	IFPA	TOWER	N30° 36' 54.0000"	W090° 07' 16.0000"	512.0000	400.0000	512.0000	2C (+50/+20)	false	S	383.24 99	1548	895.2499	07-Mar-2023 08:31:28	true
TRSSH	VEEEP	22-002959	IFPA	TOWER	N30° 30' 33.8000"	W090° 16' 57.6000"	355.0000	320.0000	355.0000	2C (+50/+20)	false	S	428.51 4	1548	783.514	07-Mar-2023 08:31:28	true
TRSSH	VEEEP	22-002557	IFPA	TOWER	N30° 31' 01.8000"	W090° 07' 08.2800"	306.0000	265.0000	306.0000	4D (+250/+50)	false	S	447.30 34	1548	753.3034	07-Mar-2023 08:31:28	true
TRSSH	VEEEP	22-020256	IFPA	TOWER	N30° 29' 29.8500"	W090° 06' 51.5700"	342.0000	315.0000	342.0000	5D (+500/+50)	false	S	411.22 12	1548	753.2212	07-Mar-2023 08:31:28	true
TRSSH	VEEEP	22-002776	IFPA	TOWER	N30° 29' 08.4600"	W090° 16' 41.7000"	279.0000	253.0000	279.0000	2C (+50/+20)	false	S	462.89 29	1548	741.8929	07-Mar-2023 08:31:28	true
TRSSH	VEEEP	22-001455	IFPA	TOWER	N30° 36' 29.0000"	W090° 06' 37.0000"	456.0000	300.0000	456.0000	5E (+500/+125)	false	S	249.80 85	1548	705.8085	07-Mar-2023 08:31:28	true
TRSSH	VEEEP	22-022073	IFPA	TOWER	N30° 29' 28.4169"	W090° 06' 27.6396"	348.0000	319.0000	348.0000	2C (+50/+20)	false	S	325.61 39	1548	673.6139	07-Mar-2023 08:31:28	true
TRSSH	VEEEP	22-006103	IFPA	TOWER	N30° 30' 21.0000"	W090° 06' 48.0000"	180.0000	160.0000	180.0000	4D (+250/+50)	false	S	385.07 92	1548	565.0792	07-Mar-2023 08:31:28	true
TRSSH	VEEEP	22-020464	IFPA	TOWER	N30° 29' 42.7000"	W090° 06' 16.9000"	241.0000	210.0000	241.0000	1A (+20/+3)	false	S	283.31 36	1548	524.3136	07-Mar-2023 08:31:28	true
TRSSH	VEEEP	22-000517	IFPA	TOWER	N30° 28' 29.0000"	W090° 05' 52.0000"	294.0000	264.0000	294.0000	3C (+100/+20)	false	S	195.05 81	1548	489.0581	07-Mar-2023 08:31:28	true
TRSSH	VEEEP	22-006102	IFPA	TOWER	N30° 30' 01.0000"	W090° 06' 20.0000"	140.0000	110.0000	140.0000	4D (+250/+50)	false	S	289.69 27	1548	429.6927	07-Mar-2023 08:31:28	true
TRSSH	VEEEP	22-001602	IFPA	TOWER	N30° 28' 34.0000"	W090° 05' 44.0000"	227.0000	200.0000	227.0000	5D (+500/+50)	false	S	181.43 62	1548	408.4362	07-Mar-2023 08:31:28	true
TRSSH	VEEEP	22-001152	IFPA	TOWER	N30° 31' 13.0000"	W090° 18' 40.0000"	275.0000	240.0000	275.0000	4D (+250/+50)	false	S	71.193 9	1548	346.1939	07-Mar-2023 08:31:28	true

### TRSSH (RNAV)

TRSSH	VEEEP	22-006096	IFPA	TOWER	N30° 28' 36.0000"	W090° 05' 34.0000"	130.0000	110.0000	130.0000	4D (+250/+50)	false	S	146.49 47	1548	276.4947	07-Mar-2023 08:31:28	true
VEEEP	RAYOP	22-002266	IFPA	TOWER	N30° 27' 53.1800"	W090° 11' 53.8600"	548.0000	522.0000	548.0000	4D (+250/+50)	false	P	1000.0	1548	1548.0	07-Mar-2023 08:31:28	true
VEEEP	RAYOP	22-002943	IFPA	TOWER	N30° 26' 54.0000"	W090° 15' 14.0000"	338.0000	320.0000	338.0000	2C (+50/+20)	false	P	1000.0	1548	1338.0	07-Mar-2023 08:31:28	true
VEEEP	RAYOP	22-003045	IFPA	TOWER	N30° 24' 41.4400"	W090° 09' 52.7000"	281.0000	280.0000	281.0000	2C (+50/+20)	false	P	1000.0	1548	1281.0	07-Mar-2023 08:31:28	true
VEEEP	RAYOP	22-003055	IFPA	TOWER	N30° 26' 13.0000"	W090° 13' 25.0000"	272.0000	259.0000	272.0000	2C (+50/+20)	false	P	1000.0	1548	1272.0	07-Mar-2023 08:31:28	true
VEEEP	RAYOP	22-002774	IFPA	TOWER	N30° 26' 43.1100"	W090° 08' 38.8500"	241.0000	225.0000	241.0000	1A (+20/+3)	false	P	1000.0	1548	1241.0	07-Mar-2023 08:31:28	true
VEEEP	RAYOP	22-020051	IFPA	TOWER	N30° 28' 02.4000"	W090° 09' 03.8000"	226.0000	203.0000	226.0000	4D (+250/+50)	false	P	1000.0	1548	1226.0	07-Mar-2023 08:31:28	true
VEEEP	RAYOP	22-003164	IFPA	TOWER	N30° 25' 01.0000"	W090° 09' 33.0000"	209.0000	200.0000	209.0000	2C (+50/+20)	false	P	1000.0	1548	1209.0	07-Mar-2023 08:31:28	true
VEEEP	RAYOP	22-020256	IFPA	TOWER	N30° 29' 29.8500"	W090° 06' 51.5700"	342.0000	315.0000	342.0000	5D (+500/+50)	false	S	411.32 28	1548	753.3228	07-Mar-2023 08:31:28	true
VEEEP	RAYOP	22-022073	IFPA	TOWER	N30° 29' 28.4169"	W090° 06' 27.6396"	348.0000	319.0000	348.0000	2C (+50/+20)	false	S	325.71 09	1548	673.7109	07-Mar-2023 08:31:28	true
VEEEP	RAYOP	22-000517	IFPA	TOWER	N30° 28' 29.0000"	W090° 05' 52.0000"	294.0000	264.0000	294.0000	3C (+100/+20)	false	S	195.05 81	1548	489.0581	07-Mar-2023 08:31:28	true
VEEEP	RAYOP	22-001602	IFPA	TOWER	N30° 28' 34.0000"	W090° 05' 44.0000"	227.0000	200.0000	227.0000	5D (+500/+50)	false	S	181.43 62	1548	408.4362	07-Mar-2023 08:31:28	true
VEEEP	RAYOP	22-006096	IFPA	TOWER	N30° 28' 36.0000"	W090° 05' 34.0000"	130.0000	110.0000	130.0000	4D (+250/+50)	false	S	146.49 64	1548	276.4964	07-Mar-2023 08:31:28	true
RAYOP		NONE															

### MERDN:TRSSH Criteria Failures and Warnings

No failures.

# Route Evaluation for NTCHZ:TRSSH

## NTCHZ:TRSSH Evaluation Results Part 1/2

Leg Tp	End Pt	Turn Tp	Alt Restr	Alt Restr 2	Spd Restr	Turn Ang	Leg Length	Min Seg Length	Descent Gradient	Max Descent Grad	Min Decel Dist
IF	NTCHZ						0.0	0.0	0.0	0.0	0.0
TF	LGECY	FLY_BY				47.6915	70.3705	3.2307	0.0	0.0	0.0
TF	MOLNR	FLY_BY				0.007	11.9995	3.2307	0.0	0.0	0.0
TF	TRSSH	FLY_BY	11000.0000		250.0	0.0282	6.422	1.0	0.0	0.0	0.0
TF	VEEEP	FLY_BY				0.0238	6.5983	1.0	317.9005	319.7143	0.0
TF	RAYOP [IFPA PND r3 10-05-23 TO UNK]	FLY_OVER	4000.0000				15.4133	1.0	317.9005	319.7143	0.0
FM							0.0	0.0	0.0	0.0	0.0

## NTCHZ:TRSSH Evaluation Results Part 2/2

Leg Tp	End Pt	Turn Tp	DTA1	DTA1 Turn Rad	DTA1 Turn Alt	DTA1 Turn Spd	DTA1 Bank Ang	DTA1 Tailwind	DTA1 True Airspd	DTA1 vGround	DTA2	DTA2 Turn Rad	DTA2 Turn Alt	DTA2 Turn Spd	DTA2 Bank Ang	DTA2 Tailwind	DTA2 True Airspd	DTA2 vGround
IF	NTCHZ				0.0	0.0							0.0	0.0				
TF	LGECY	FLY_BY	0.0		33221.4951	300.0	0.0	112.7786	538.1858	570.0	3.2307	7.3091	15608.2985	300.0	23.8458	77.9044	392.9532	470.8577
TF	MOLNR	FLY_BY	3.2307	7.3091	15608.2985	300.0	23.8458	77.9044	392.9532	470.8577	0.0		12606.3946	300.0	0.0	71.9607	374.0653	446.026
TF	TRSSH	FLY_BY	0.0		12606.3946	300.0	0.0	71.9607	374.0653	446.026	0.0		11000.0	250.0	0.0	68.78	303.7512	372.5312
TF	VEEEP	FLY_BY	0.0		11000.0	250.0	0.0	68.78	303.7512	372.5312	0.0		7854.4146	250.0	0.0	62.5517	288.9887	351.5404
TF	RAYOP [IFPA PND r3 10-05-23 TO UNK]	FLY_OVER	0.0		7854.4146	250.0	0.0	62.5517	288.9887	351.5404	0.0		4000.0	250.0	0.0	54.92	272.2952	327.2152
FM			0.0		4000.0	250.0	0.0	54.92	272.2952	327.2152			0.0	0.0				

TRSSH (RNAV)

# NTCHZ:TRSSH Obstacle Evaluation

Start Pt	End Pt	Name	Source	Obs Tp	Lat	Long	Height (ft)	Height (ft) AGL	Height (ft) AMSL	AC (H/V) (ft) AMSL	Mnts Area	Pri/Sec Area	ROC (ft)	MOCA (ft)	Min OCS Alt (ft)	Date	Man - Made
NTCHZ	LGECY	28-001385	IFPA	TOWER	N31° 38' 32.0000"	W091° 13' 54.0000"	852.0000	400.0000	852.0000	4D (+250/+50)	false	P	1000.0	1900	1852.0	07-Mar-2023 08:32:28	true
NTCHZ	LGECY	28-023387	IFPA	TOWER	N31° 16' 17.1200"	W090° 47' 50.4600"	825.0000	423.0000	825.0000	1A (+20/+3)	false	P	1000.0	1900	1825.0	07-Mar-2023 08:32:05	true
NTCHZ	LGECY	28-061368	IFPA	TOWER	N31° 19' 19.6100"	W090° 49' 16.3700"	812.0000	375.0000	812.0000	1A (+20/+3)	false	P	1000.0	1900	1812.0	07-Mar-2023 08:32:05	true
NTCHZ	LGECY	28-020538	IFPA	TOWER	N31° 19' 07.8000"	W090° 49' 31.2000"	803.0000	349.0000	803.0000	1A (+20/+3)	false	P	1000.0	1900	1803.0	07-Mar-2023 08:32:05	true
NTCHZ	LGECY	28-000611	IFPA	TOWER	N31° 23' 46.0000"	W090° 50' 46.0000"	786.0000	323.0000	786.0000	4D (+250/+50)	false	P	1000.0	1900	1786.0	07-Mar-2023 08:32:05	true
NTCHZ	LGECY	28-002045	IFPA	TOWER	N31° 29' 50.9750"	W091° 00' 41.8080"	777.0000	349.0000	777.0000	1A (+20/+3)	false	P	1000.0	1900	1777.0	07-Mar-2023 08:32:05	true
NTCHZ	LGECY	28-020138	IFPA	TOWER	N31° 30' 03.0420"	W091° 02' 08.1260"	770.0000	484.0000	770.0000	1A (+20/+3)	false	P	1000.0	1900	1770.0	07-Mar-2023 08:32:28	true
NTCHZ	LGECY	28-000975	IFPA	TOWER	N31° 09' 31.7500"	W090° 35' 34.3600"	769.0000	336.0000	769.0000	5D (+500/+50)	false	P	1000.0	1900	1769.0	07-Mar-2023 08:32:15	true
NTCHZ	LGECY	28-002166	IFPA	TOWER	N31° 33' 05.5330"	W091° 10' 19.6170"	751.0000	350.0000	751.0000	1A (+20/+3)	false	P	1000.0	1900	1751.0	07-Mar-2023 08:32:28	true
NTCHZ	LGECY	28-000025	IFPA	TOWER	N31° 32' 44.3450"	W091° 12' 39.4480"	751.0000	326.0000	751.0000	2C (+50/+20)	false	P	1000.0	1900	1751.0	07-Mar-2023 08:32:28	true
NTCHZ	LGECY	28-020541	IFPA	TOWER	N31° 13' 46.6900"	W090° 50' 40.0900"	748.0000	354.0000	748.0000	1A (+20/+3)	false	P	1000.0	1900	1748.0	07-Mar-2023 08:32:05	true
NTCHZ	LGECY	22-003336	IFPA	TOWER	N30° 57' 52.0000"	W090° 17' 50.0000"	743.0000	406.0000	743.0000	1A (+20/+3)	false	P	1000.0	1900	1743.0	07-Mar-2023 08:32:15	true
NTCHZ	LGECY	28-002168	IFPA	TOWER	N31° 33' 42.1490"	W091° 15' 42.5570"	728.0000	348.0000	728.0000	1A (+20/+3)	false	P	1000.0	1900	1728.0	07-Mar-2023 08:32:28	true
NTCHZ	LGECY	28-001650	IFPA	TOWER	N31° 17' 27.0000"	W090° 47' 39.0000"	728.0000	328.0000	728.0000	5E (+500/+125)	false	P	1000.0	1900	1728.0	07-Mar-2023 08:32:05	true
NTCHZ	LGECY	28-057587	IFPA	TOWER	N31° 13' 14.1900"	W090° 44' 20.7600"	726.0000	315.0000	726.0000	1A (+20/+3)	false	P	1000.0	1900	1726.0	07-Mar-2023 08:32:15	true
NTCHZ	LGECY	28-057607	IFPA	TOWER	N31° 11' 16.9200"	W090° 42' 48.4500"	724.0000	349.0000	724.0000	4D (+250/+50)	false	P	1000.0	1900	1724.0	07-Mar-2023 08:32:15	true
NTCHZ	LGECY	28-002694	IFPA	TOWER	N31° 12' 59.7800"	W090° 44' 14.0900"	717.0000	311.0000	717.0000	1A (+20/+3)	false	P	1000.0	1900	1717.0	07-Mar-2023 08:32:15	true
NTCHZ	LGECY	28-002741	IFPA	TOWER	N31° 10' 54.7000"	W090° 43' 23.5000"	704.0000	306.0000	704.0000	2C (+50/+20)	false	P	1000.0	1900	1704.0	07-Mar-2023 08:32:15	true
NTCHZ	LGECY	28-002209	IFPA	TOWER	N31° 02' 35.1600"	W090° 29' 55.6200"	702.0000	349.0000	702.0000	2C (+50/+20)	false	P	1000.0	1900	1702.0	07-Mar-2023 08:32:15	true
NTCHZ	LGECY	28-020175	IFPA	TOWER	N31° 29' 45.6060"	W091° 14' 16.3910"	699.0000	320.0000	699.0000	1A (+20/+3)	false	P	1000.0	1900	1699.0	07-Mar-2023 08:32:05	true
NTCHZ	LGECY	28-002081	IFPA	TOWER	N31° 03' 36.2000"	W090° 29' 15.9000"	698.0000	355.0000	698.0000	2C (+50/+20)	false	P	1000.0	1900	1698.0	07-Mar-2023 08:32:15	true
NTCHZ	LGECY	28-001641	IFPA	TOWER	N31° 32' 41.5700"	W091° 07' 38.3800"	695.0000	320.0000	695.0000	2C (+50/+20)	false	P	1000.0	1900	1695.0	07-Mar-2023 08:32:28	true
NTCHZ	LGECY	28-002061	IFPA	TOWER	N31° 04' 26.0000"	W090° 29' 40.0000"	684.0000	320.0000	684.0000	2C (+50/+20)	false	P	1000.0	1900	1684.0	07-Mar-2023 08:32:15	true

TRSSH (RNAV)



NTCHZ	LGECY	28-001720	IFPA	TOWER	N31° 11' 49.4480"	W090° 37' 18.2890"	680.0000	313.0000	680.0000	1A (+20/+3)	false	P	1000.0	1900	1680.0	07-Mar-2023 08:32:15	true
NTCHZ	LGECY	28-000858	IFPA	TRANSMISSION_LINE	N31° 38' 03.6000"	W091° 23' 14.7100"	677.0000	423.0000	677.0000	3C (+100/+20)	false	P	1000.0	1900	1677.0	07-Mar-2023 08:32:28	true
NTCHZ	LGECY	28-061343	IFPA	TOWER	N31° 02' 21.4500"	W090° 20' 52.9700"	668.0000	308.0000	668.0000	1A (+20/+3)	false	P	1000.0	1900	1668.0	07-Mar-2023 08:32:15	true
NTCHZ	LGECY	28-020539	IFPA	TOWER	N31° 02' 22.2000"	W090° 21' 03.0000"	652.0000	306.0000	652.0000	1A (+20/+3)	false	P	1000.0	1900	1652.0	07-Mar-2023 08:32:15	true
NTCHZ	LGECY	22-043034	IFPA	TOWER	N30° 58' 36.4600"	W090° 22' 24.5410"	638.0000	315.0000	638.0000	1A (+20/+3)	false	P	1000.0	1900	1638.0	07-Mar-2023 08:32:15	true
NTCHZ	LGECY	28-023467	IFPA	TOWER	N31° 29' 45.7800"	W091° 04' 12.3300"	637.0000	383.0000	637.0000	1A (+20/+3)	false	P	1000.0	1900	1637.0	07-Mar-2023 08:32:05	true
NTCHZ	LGECY	28-002615	IFPA	TOWER	N31° 00' 27.8200"	W090° 30' 00.4000"	632.0000	311.0000	632.0000	2C (+50/+20)	false	P	1000.0	1900	1632.0	07-Mar-2023 08:32:15	true
NTCHZ	LGECY	28-001717	IFPA	TOWER	N31° 07' 44.9060"	W090° 29' 03.3810"	624.0000	315.0000	624.0000	1A (+20/+3)	false	P	1000.0	1900	1624.0	07-Mar-2023 08:32:15	true
NTCHZ	LGECY	28-000010	IFPA	TOWER	N31° 02' 02.8900"	W090° 25' 26.9300"	623.0000	315.0000	623.0000	2C (+50/+20)	false	P	1000.0	1900	1623.0	07-Mar-2023 08:32:15	true
NTCHZ	LGECY	28-023487	IFPA	TOWER	N31° 35' 57.0800"	W091° 21' 57.9600"	622.0000	380.0000	622.0000	1A (+20/+3)	false	P	1000.0	1900	1622.0	07-Mar-2023 08:32:28	true
NTCHZ	LGECY	28-001707	IFPA	TOWER	N31° 31' 05.0000"	W091° 05' 06.0000"	615.0000	315.0000	615.0000	5E (+500/+125)	false	P	1000.0	1900	1615.0	07-Mar-2023 08:32:28	true
NTCHZ	LGECY	22-043048	IFPA	TOWER	N30° 55' 44.2790"	W090° 13' 37.8000"	614.0000	360.0000	614.0000	1A (+20/+3)	false	P	1000.0	1900	1614.0	07-Mar-2023 08:32:15	true
NTCHZ	LGECY	28-002121	IFPA	TOWER	N31° 09' 37.5100"	W090° 30' 20.8700"	612.0000	244.0000	612.0000	2C (+50/+20)	false	P	1000.0	1900	1612.0	07-Mar-2023 08:32:15	true
NTCHZ	LGECY	22-021981	IFPA	TOWER	N30° 52' 00.4000"	W090° 17' 46.4000"	605.0000	331.0000	605.0000	1A (+20/+3)	false	P	1000.0	1900	1605.0	07-Mar-2023 08:32:15	true
NTCHZ	LGECY	28-028322	IFPA	ANTENNA	N31° 07' 44.8900"	W090° 29' 03.3800"	604.0000	294.0000	604.0000	2C (+50/+20)	false	P	1000.0	1900	1604.0	07-Mar-2023 08:32:15	true
NTCHZ	LGECY	22-048492	IFPA	TOWER	N30° 52' 01.0980"	W090° 17' 33.2700"	600.0000	328.0000	600.0000	1A (+20/+3)	false	P	1000.0	1900	1600.0	07-Mar-2023 08:32:15	true
NTCHZ	LGECY	28-002581	IFPA	TOWER	N31° 33' 51.9600"	W091° 16' 40.3400"	590.0000	265.0000	590.0000	5E (+500/+125)	false	P	1000.0	1900	1590.0	07-Mar-2023 08:32:28	true
NTCHZ	LGECY	28-002116	IFPA	TOWER	N31° 07' 31.3500"	W090° 27' 26.2700"	589.0000	215.0000	589.0000	1A (+20/+3)	false	P	1000.0	1900	1589.0	07-Mar-2023 08:32:15	true
NTCHZ	LGECY	28-020135	IFPA	TOWER	N31° 40' 28.0170"	W091° 19' 39.0390"	588.0000	309.0000	588.0000	1A (+20/+3)	false	P	1000.0	1900	1588.0	07-Mar-2023 08:32:28	true
NTCHZ	LGECY	28-000887	IFPA	TOWER	N31° 40' 27.0000"	W091° 19' 49.0000"	583.0000	295.0000	583.0000	5E (+500/+125)	false	P	1000.0	1900	1583.0	07-Mar-2023 08:32:28	true
NTCHZ	LGECY	28-002609	IFPA	TOWER	N31° 07' 33.5000"	W090° 28' 48.5000"	576.0000	260.0000	576.0000	2C (+50/+20)	false	P	1000.0	1900	1576.0	07-Mar-2023 08:32:15	true
NTCHZ	LGECY	28-000420	IFPA	TOWER	N31° 22' 23.0000"	W090° 45' 04.0000"	1549.0000	1063.0000	1549.0000	4D (+250/+50)	false	S	23.9366	1900	1572.9366	07-Mar-2023 08:32:05	true
NTCHZ	LGECY	28-000873	IFPA	CATENARY	N31° 38' 09.0000"	W091° 23' 29.0000"	556.0000	516.0000	556.0000	5D (+500/+50)	false	P	1000.0	1900	1556.0	07-Mar-2023 08:32:28	true
NTCHZ	LGECY	28-001342	IFPA	TOWER	N31° 07' 38.0000"	W090° 28' 44.0000"	550.0000	215.0000	550.0000	2C (+50/+20)	false	P	1000.0	1900	1550.0	07-Mar-2023 08:32:15	true
NTCHZ	LGECY	28-053989	IFPA	TREE	N31° 35' 44.2200"	W091° 14' 26.3300"	534.0000	0.0000	534.0000	1B (+20/+10)	false	P	1000.0	1900	1534.0	07-Mar-2023 08:32:28	false
NTCHZ	LGECY	28-052867	IFPA	TREE	N31° 37' 25.2200"	W091° 14' 57.9300"	533.0000	0.0000	533.0000	1B (+20/+10)	false	P	1000.0	1900	1533.0	07-Mar-2023 08:32:28	false

TRSSH (RNAV)

NTCHZ	LGECY	22-006472	IFPA	TOWER	N30° 58' 32.0000"	W090° 14' 11.0000"	533.0000	168.0000	533.0000	4D (+250/+50)	false	P	1000.0	1900	1533.0	07-Mar-2023 08:32:15	true
NTCHZ	LGECY	28-061396	IFPA	TOWER	N31° 26' 24.2100"	W091° 06' 14.2300"	532.0000	355.0000	532.0000	1A (+20/+3)	false	P	1000.0	1900	1532.0	07-Mar-2023 08:32:05	true
NTCHZ	LGECY	28-020203	IFPA	TOWER	N31° 36' 11.8800"	W091° 20' 30.6600"	529.0000	311.0000	529.0000	2C (+50/+20)	false	P	1000.0	1900	1529.0	07-Mar-2023 08:32:28	true
NTCHZ	LGECY	22-002370	IFPA	TOWER	N30° 54' 24.4630"	W090° 10' 35.7000"	523.0000	318.0000	523.0000	1A (+20/+3)	false	P	1000.0	1900	1523.0	07-Mar-2023 08:32:15	true
NTCHZ	LGECY	28-020426	IFPA	TOWER	N31° 36' 50.4960"	W091° 14' 13.5851"	522.0000	200.0000	522.0000	1A (+20/+3)	false	P	1000.0	1900	1522.0	07-Mar-2023 08:32:28	true
NTCHZ	LGECY	28-052642	IFPA	TREE	N31° 35' 30.8300"	W091° 15' 40.9000"	513.0000	0.0000	513.0000	1A (+20/+3)	false	P	1000.0	1900	1513.0	07-Mar-2023 08:32:28	false
NTCHZ	LGECY	28-020095	IFPA	TOWER	N31° 26' 34.4000"	W091° 06' 06.1000"	508.0000	305.0000	508.0000	1A (+20/+3)	false	P	1000.0	1900	1508.0	07-Mar-2023 08:32:05	true
NTCHZ	LGECY	22-053602	IFPA	TOWER	N30° 54' 22.7800"	W090° 10' 29.6200"	507.0000	305.0000	507.0000	4D (+250/+50)	false	P	1000.0	1900	1507.0	07-Mar-2023 08:32:15	true
NTCHZ	LGECY	28-042608	IFPA	TREE	N31° 33' 02.5100"	W091° 17' 20.5100"	505.0000	0.0000	505.0000	1A (+20/+3)	false	P	1000.0	1900	1505.0	07-Mar-2023 08:32:28	false
NTCHZ	LGECY	28-054038	IFPA	TREE	N31° 34' 00.6800"	W091° 15' 41.7200"	500.0000	0.0000	500.0000	1A (+20/+3)	false	P	1000.0	1900	1500.0	07-Mar-2023 08:32:28	false
NTCHZ	LGECY	28-000371	IFPA	TOWER	N31° 34' 21.0000"	W091° 19' 24.0000"	500.0000	300.0000	500.0000	5E (+500/+125)	false	P	1000.0	1900	1500.0	07-Mar-2023 08:32:28	true
NTCHZ	LGECY	28-028304	IFPA	TREE	N31° 07' 19.3100"	W090° 27' 16.3100"	497.0000	0.0000	497.0000	1A (+20/+3)	false	P	1000.0	1900	1497.0	07-Mar-2023 08:32:15	false
NTCHZ	LGECY	22-001437	IFPA	TRANSMISSION_LINE	N31° 38' 26.4000"	W091° 24' 19.6800"	496.0000	423.0000	496.0000	3C (+100/+20)	false	P	1000.0	1900	1496.0	07-Mar-2023 08:32:28	true
NTCHZ	LGECY	28-023956	IFPA	TREE	N31° 35' 31.2800"	W091° 15' 41.4900"	494.0000	0.0000	494.0000	1C (+20/+20)	false	P	1000.0	1900	1494.0	07-Mar-2023 08:32:28	false
NTCHZ	LGECY	28-053891	IFPA	TREE	N31° 35' 33.6300"	W091° 15' 45.1200"	490.0000	0.0000	490.0000	1A (+20/+3)	false	P	1000.0	1900	1490.0	07-Mar-2023 08:32:28	false
NTCHZ	LGECY	28-051077	IFPA	TRANSMISSION_LINE	N31° 36' 36.5000"	W091° 14' 28.4400"	486.0000	140.0000	486.0000	4D (+250/+50)	false	P	1000.0	1900	1486.0	07-Mar-2023 08:32:28	true
NTCHZ	LGECY	28-056620	IFPA	CATENARY	N31° 38' 00.4900"	W091° 23' 05.8600"	483.0000	240.0000	483.0000	4D (+250/+50)	false	P	1000.0	1900	1483.0	07-Mar-2023 08:32:28	true
NTCHZ	LGECY	28-024004	IFPA	TREE	N31° 35' 16.4200"	W091° 15' 52.2000"	481.0000	0.0000	481.0000	1A (+20/+3)	false	P	1000.0	1900	1481.0	07-Mar-2023 08:32:28	false
NTCHZ	LGECY	28-002025	IFPA	TOWER	N31° 34' 02.0000"	W091° 20' 33.0000"	470.0000	280.0000	470.0000	5E (+500/+125)	false	P	1000.0	1900	1470.0	07-Mar-2023 08:32:28	true
NTCHZ	LGECY	28-053596	IFPA	TREE	N31° 35' 44.6000"	W091° 15' 53.1600"	468.0000	0.0000	468.0000	1A (+20/+3)	false	P	1000.0	1900	1468.0	07-Mar-2023 08:32:28	false
NTCHZ	LGECY	28-052615	IFPA	WATER_TOWER	N31° 37' 21.6000"	W091° 21' 34.3000"	467.0000	203.0000	467.0000	1B (+20/+10)	false	P	1000.0	1900	1467.0	07-Mar-2023 08:32:28	true
NTCHZ	LGECY	28-002202	IFPA	TOWER	N31° 33' 52.0000"	W091° 18' 01.0000"	466.0000	199.0000	466.0000	5E (+500/+125)	false	P	1000.0	1900	1466.0	07-Mar-2023 08:32:28	true
NTCHZ	LGECY	28-052459	IFPA	TREE	N31° 35' 41.9000"	W091° 15' 56.5300"	463.0000	0.0000	463.0000	1A (+20/+3)	false	P	1000.0	1900	1463.0	07-Mar-2023 08:32:28	false
NTCHZ	LGECY	28-042610	IFPA	ANTENNA	N31° 33' 52.8800"	W091° 17' 59.8100"	463.0000	200.0000	463.0000	1A (+20/+3)	false	P	1000.0	1900	1463.0	07-Mar-2023 08:32:28	true
NTCHZ	LGECY	28-053675	IFPA	TREE	N31° 35' 24.3300"	W091° 16' 02.8800"	461.0000	0.0000	461.0000	1A (+20/+3)	false	P	1000.0	1900	1461.0	07-Mar-2023 08:32:28	false
NTCHZ	LGECY	28-053089	IFPA	TOWER	N31° 33' 52.9100"	W091° 17' 59.7500"	460.0000	197.0000	460.0000	1A (+20/+3)	false	P	1000.0	1900	1460.0	07-Mar-2023 08:32:28	true

TRSSH (RNAV)

NTCHZ	LGECY	28-052528	IFPA	TREE	N31° 35' 21.2100"	W091° 16' 01.6700"	460.0000	0.0000	460.0000	1A (+20/+3)	false	P	1000.0	1900	1460.0	07-Mar-2023 08:32:28	false
NTCHZ	LGECY	28-053873	IFPA	ELECTRICAL_SYSTEM	N31° 34' 29.9200"	W091° 14' 15.4100"	456.0000	40.0000	456.0000	1A (+20/+3)	false	P	1000.0	1900	1456.0	07-Mar-2023 08:32:28	true
NTCHZ	LGECY	28-051027	IFPA	TRANSMISSION_LINE	N31° 36' 46.6600"	W091° 14' 10.5100"	454.0000	120.0000	454.0000	4D (+250/+50)	false	P	1000.0	1900	1454.0	07-Mar-2023 08:32:28	true
NTCHZ	LGECY	28-050998	IFPA	TRANSMISSION_LINE	N31° 36' 52.5500"	W091° 13' 57.4500"	452.0000	120.0000	452.0000	4D (+250/+50)	false	P	1000.0	1900	1452.0	07-Mar-2023 08:32:28	true
NTCHZ	LGECY	28-053603	IFPA	TREE	N31° 35' 25.1300"	W091° 16' 07.1400"	452.0000	0.0000	452.0000	1A (+20/+3)	false	P	1000.0	1900	1452.0	07-Mar-2023 08:32:28	false
NTCHZ	LGECY	28-053050	IFPA	TREE	N31° 36' 44.4000"	W091° 15' 34.0000"	452.0000	0.0000	452.0000	1B (+20/+10)	false	P	1000.0	1900	1452.0	07-Mar-2023 08:32:28	false
NTCHZ	LGECY	28-053151	IFPA	TREE	N31° 35' 40.0500"	W091° 15' 57.0300"	451.0000	0.0000	451.0000	1A (+20/+3)	false	P	1000.0	1900	1451.0	07-Mar-2023 08:32:28	false
NTCHZ	LGECY	28-000372	IFPA	TOWER	N31° 34' 44.0000"	W091° 18' 19.0000"	451.0000	193.0000	451.0000	2A (+50/+3)	false	P	1000.0	1900	1451.0	07-Mar-2023 08:32:28	true
NTCHZ	LGECY	28-052507	IFPA	TREE	N31° 35' 48.3500"	W091° 15' 55.8900"	449.0000	0.0000	449.0000	1A (+20/+3)	false	P	1000.0	1900	1449.0	07-Mar-2023 08:32:28	false
NTCHZ	LGECY	28-053577	IFPA	TREE	N31° 35' 44.6400"	W091° 15' 57.2300"	448.0000	0.0000	448.0000	1A (+20/+3)	false	P	1000.0	1900	1448.0	07-Mar-2023 08:32:28	false
NTCHZ	LGECY	28-051071	IFPA	TRANSMISSION_LINE	N31° 36' 44.8200"	W091° 14' 16.0500"	447.0000	105.0000	447.0000	4D (+250/+50)	false	P	1000.0	1900	1447.0	07-Mar-2023 08:32:28	true
NTCHZ	LGECY	28-052390	IFPA	TREE	N31° 35' 46.8300"	W091° 16' 04.9100"	446.0000	0.0000	446.0000	1A (+20/+3)	false	P	1000.0	1900	1446.0	07-Mar-2023 08:32:28	false
NTCHZ	LGECY	28-051073	IFPA	TRANSMISSION_LINE	N31° 36' 18.7100"	W091° 14' 54.3400"	443.0000	100.0000	443.0000	4D (+250/+50)	false	P	1000.0	1900	1443.0	07-Mar-2023 08:32:28	true
NTCHZ	LGECY	28-053461	IFPA	TREE	N31° 35' 46.4900"	W091° 15' 57.4500"	443.0000	0.0000	443.0000	1A (+20/+3)	false	P	1000.0	1900	1443.0	07-Mar-2023 08:32:28	false
NTCHZ	LGECY	28-053587	IFPA	TREE	N31° 36' 46.5900"	W091° 15' 39.9200"	443.0000	0.0000	443.0000	1B (+20/+10)	false	P	1000.0	1900	1443.0	07-Mar-2023 08:32:28	false
NTCHZ	LGECY	28-053960	IFPA	TREE	N31° 35' 41.2300"	W091° 15' 59.4500"	443.0000	0.0000	443.0000	1A (+20/+3)	false	P	1000.0	1900	1443.0	07-Mar-2023 08:32:28	false
NTCHZ	LGECY	28-052618	IFPA	TREE	N31° 35' 45.1900"	W091° 16' 10.2800"	442.0000	0.0000	442.0000	1A (+20/+3)	false	P	1000.0	1900	1442.0	07-Mar-2023 08:32:28	false
NTCHZ	LGECY	28-052796	IFPA	TREE	N31° 36' 48.7900"	W091° 15' 36.8000"	442.0000	0.0000	442.0000	1B (+20/+10)	false	P	1000.0	1900	1442.0	07-Mar-2023 08:32:28	false
NTCHZ	LGECY	28-052868	IFPA	TREE	N31° 35' 26.2100"	W091° 16' 10.8700"	441.0000	0.0000	441.0000	1A (+20/+3)	false	P	1000.0	1900	1441.0	07-Mar-2023 08:32:28	false
NTCHZ	LGECY	28-027790	IFPA	TREE	N31° 35' 25.8300"	W091° 16' 07.1800"	440.0000	0.0000	440.0000	1A (+20/+3)	false	P	1000.0	1900	1440.0	07-Mar-2023 08:32:28	false
NTCHZ	LGECY	28-002584	IFPA	TOWER	N31° 36' 27.2500"	W091° 19' 35.5300"	440.0000	201.0000	440.0000	2C (+50/+20)	false	P	1000.0	1900	1440.0	07-Mar-2023 08:32:28	true
NTCHZ	LGECY	28-053780	IFPA	TREE	N31° 35' 15.3400"	W091° 16' 17.9500"	439.0000	0.0000	439.0000	1A (+20/+3)	false	P	1000.0	1900	1439.0	07-Mar-2023 08:32:28	false
NTCHZ	LGECY	28-053386	IFPA	TREE	N31° 35' 39.4200"	W091° 15' 59.4500"	439.0000	0.0000	439.0000	1A (+20/+3)	false	P	1000.0	1900	1439.0	07-Mar-2023 08:32:28	false
NTCHZ	LGECY	28-053582	IFPA	TREE	N31° 35' 43.2100"	W091° 16' 01.0700"	439.0000	0.0000	439.0000	1A (+20/+3)	false	P	1000.0	1900	1439.0	07-Mar-2023 08:32:28	false

TRSSH (RNAV)

NTCHZ	LGECY	28-051026	IFPA	TRANSMISSION_LINE	N31° 36' 49.1100"	W091° 14' 05.0800"	438.0000	140.0000	438.0000	4D (+250/+50)	false	P	1000.0	1900	1438.0	07-Mar-2023 08:32:28	true
NTCHZ	LGECY	28-053407	IFPA	TREE	N31° 35' 50.6400"	W091° 15' 55.6100"	438.0000	0.0000	438.0000	1A (+20/+3)	false	P	1000.0	1900	1438.0	07-Mar-2023 08:32:28	false
NTCHZ	LGECY	28-052977	IFPA	TREE	N31° 35' 45.8700"	W091° 16' 07.7300"	438.0000	0.0000	438.0000	1A (+20/+3)	false	P	1000.0	1900	1438.0	07-Mar-2023 08:32:28	false
NTCHZ	LGECY	28-052526	IFPA	TREE	N31° 35' 18.0600"	W091° 16' 18.9100"	436.0000	0.0000	436.0000	1A (+20/+3)	false	P	1000.0	1900	1436.0	07-Mar-2023 08:32:28	false
NTCHZ	LGECY	28-051072	IFPA	TRANSMISSION_LINE	N31° 36' 41.0200"	W091° 14' 21.6200"	436.0000	125.0000	436.0000	4D (+250/+50)	false	P	1000.0	1900	1436.0	07-Mar-2023 08:32:28	true
NTCHZ	LGECY	28-053907	IFPA	TREE	N31° 35' 43.8300"	W091° 15' 59.3600"	436.0000	0.0000	436.0000	1A (+20/+3)	false	P	1000.0	1900	1436.0	07-Mar-2023 08:32:28	false
NTCHZ	LGECY	28-042607	IFPA	POLE	N31° 33' 02.2300"	W091° 17' 22.0800"	436.0000	39.0000	436.0000	1A (+20/+3)	false	P	1000.0	1900	1436.0	07-Mar-2023 08:32:28	true
NTCHZ	LGECY	28-051070	IFPA	TRANSMISSION_LINE	N31° 36' 55.7500"	W091° 13' 51.6000"	436.0000	105.0000	436.0000	4D (+250/+50)	false	P	1000.0	1900	1436.0	07-Mar-2023 08:32:28	true
NTCHZ	LGECY	28-052698	IFPA	TREE	N31° 35' 46.6300"	W091° 15' 59.2400"	436.0000	0.0000	436.0000	1A (+20/+3)	false	P	1000.0	1900	1436.0	07-Mar-2023 08:32:28	false
NTCHZ	LGECY	28-053930	IFPA	TREE	N31° 35' 52.4600"	W091° 15' 51.8900"	436.0000	0.0000	436.0000	1A (+20/+3)	false	P	1000.0	1900	1436.0	07-Mar-2023 08:32:28	false
NTCHZ	LGECY	28-053948	IFPA	ANTENNA	N31° 36' 27.2700"	W091° 19' 35.4500"	435.0000	199.0000	435.0000	1B (+20/+10)	false	P	1000.0	1900	1435.0	07-Mar-2023 08:32:28	true
NTCHZ	LGECY	28-053721	IFPA	TREE	N31° 35' 50.9800"	W091° 15' 48.4700"	433.0000	0.0000	433.0000	1A (+20/+3)	false	P	1000.0	1900	1433.0	07-Mar-2023 08:32:28	false
NTCHZ	LGECY	28-053290	IFPA	TREE	N31° 35' 45.2700"	W091° 15' 59.4400"	432.0000	0.0000	432.0000	1A (+20/+3)	false	P	1000.0	1900	1432.0	07-Mar-2023 08:32:28	false
NTCHZ	LGECY	28-053340	IFPA	TREE	N31° 35' 51.2800"	W091° 15' 53.1000"	432.0000	0.0000	432.0000	1A (+20/+3)	false	P	1000.0	1900	1432.0	07-Mar-2023 08:32:28	false
NTCHZ	LGECY	28-053652	IFPA	TREE	N31° 36' 50.2000"	W091° 15' 36.9200"	432.0000	0.0000	432.0000	1B (+20/+10)	false	P	1000.0	1900	1432.0	07-Mar-2023 08:32:28	false
NTCHZ	LGECY	28-053519	IFPA	TREE	N31° 35' 26.1900"	W091° 16' 08.9000"	431.0000	0.0000	431.0000	1A (+20/+3)	false	P	1000.0	1900	1431.0	07-Mar-2023 08:32:28	false
NTCHZ	LGECY	28-002840	IFPA	TOWER	N31° 34' 43.7600"	W091° 21' 51.2500"	430.0000	256.0000	430.0000	2C (+50/+20)	false	P	1000.0	1900	1430.0	07-Mar-2023 08:32:28	true
NTCHZ	LGECY	28-053733	IFPA	TREE	N31° 35' 48.6900"	W091° 15' 57.5600"	430.0000	0.0000	430.0000	1A (+20/+3)	false	P	1000.0	1900	1430.0	07-Mar-2023 08:32:28	false
NTCHZ	LGECY	28-042609	IFPA	TREE	N31° 33' 26.8900"	W091° 17' 59.4500"	429.0000	0.0000	429.0000	1A (+20/+3)	false	P	1000.0	1900	1429.0	07-Mar-2023 08:32:28	false
NTCHZ	LGECY	28-052781	IFPA	TREE	N31° 35' 50.3300"	W091° 15' 50.6800"	429.0000	0.0000	429.0000	1A (+20/+3)	false	P	1000.0	1900	1429.0	07-Mar-2023 08:32:28	false
NTCHZ	LGECY	28-053076	IFPA	TREE	N31° 35' 47.4500"	W091° 16' 03.0600"	428.0000	0.0000	428.0000	1A (+20/+3)	false	P	1000.0	1900	1428.0	07-Mar-2023 08:32:28	false
NTCHZ	LGECY	28-053141	IFPA	TREE	N31° 35' 38.6000"	W091° 16' 03.2200"	428.0000	0.0000	428.0000	1A (+20/+3)	false	P	1000.0	1900	1428.0	07-Mar-2023 08:32:28	false
NTCHZ	LGECY	28-053979	IFPA	TREE	N31° 36' 50.6000"	W091° 15' 35.2500"	428.0000	0.0000	428.0000	1B (+20/+10)	false	P	1000.0	1900	1428.0	07-Mar-2023 08:32:28	false
NTCHZ	LGECY	28-000872	IFPA	CATENARY	N31° 38' 13.0000"	W091° 23' 42.0000"	428.0000	388.0000	428.0000	5D (+500/+50)	false	P	1000.0	1900	1428.0	07-Mar-2023 08:32:28	true
NTCHZ	LGECY	28-053543	IFPA	TREE	N31° 35' 45.1500"	W091° 16' 01.7700"	427.0000	0.0000	427.0000	1A (+20/+3)	false	P	1000.0	1900	1427.0	07-Mar-2023 08:32:28	false

TRSSH (RNAV)

NTCHZ	LGECY	28-053445	IFPA	TREE	N31° 35' 41.4400"	W091° 16' 04.4400"	425.0000	0.0000	425.0000	1A (+20/+3)	false	P	1000.0	1900	1425.0	07-Mar-2023 08:32:28	false
NTCHZ	LGECY	28-053958	IFPA	TREE	N31° 35' 39.9600"	W091° 16' 05.7300"	425.0000	0.0000	425.0000	1A (+20/+3)	false	P	1000.0	1900	1425.0	07-Mar-2023 08:32:28	false
NTCHZ	LGECY	28-052787	IFPA	TREE	N31° 35' 43.5800"	W091° 16' 11.1100"	425.0000	0.0000	425.0000	1A (+20/+3)	false	P	1000.0	1900	1425.0	07-Mar-2023 08:32:28	false
NTCHZ	LGECY	28-053006	IFPA	TREE	N31° 35' 49.6000"	W091° 15' 49.2400"	424.0000	0.0000	424.0000	1A (+20/+3)	false	P	1000.0	1900	1424.0	07-Mar-2023 08:32:28	false
NTCHZ	LGECY	28-052678	IFPA	TREE	N31° 35' 52.1500"	W091° 15' 49.5000"	424.0000	0.0000	424.0000	1A (+20/+3)	false	P	1000.0	1900	1424.0	07-Mar-2023 08:32:28	false
NTCHZ	LGECY	28-051074	IFPA	TRANSMI SSION_LI NE	N31° 36' 16.3200"	W091° 14' 58.8800"	424.0000	100.0000	424.0000	4D (+250/+50)	false	P	1000.0	1900	1424.0	07-Mar-2023 08:32:28	true
NTCHZ	LGECY	28-053748	IFPA	TREE	N31° 38' 16.3500"	W091° 16' 13.6100"	424.0000	0.0000	424.0000	1B (+20/+10)	false	P	1000.0	1900	1424.0	07-Mar-2023 08:32:28	false
NTCHZ	LGECY	28-054003	IFPA	TREE	N31° 35' 41.2600"	W091° 16' 01.8200"	423.0000	0.0000	423.0000	1A (+20/+3)	false	P	1000.0	1900	1423.0	07-Mar-2023 08:32:28	false
NTCHZ	LGECY	28-053783	IFPA	TREE	N31° 35' 24.6500"	W091° 16' 10.6500"	423.0000	0.0000	423.0000	1A (+20/+3)	false	P	1000.0	1900	1423.0	07-Mar-2023 08:32:28	false
NTCHZ	LGECY	28-052789	IFPA	TREE	N31° 35' 38.8200"	W091° 16' 06.9400"	423.0000	0.0000	423.0000	1A (+20/+3)	false	P	1000.0	1900	1423.0	07-Mar-2023 08:32:28	false
NTCHZ	LGECY	28-023519	IFPA	TOWER	N31° 35' 31.1600"	W091° 17' 12.0000"	423.0000	140.0000	423.0000	2C (+50/+20)	false	P	1000.0	1900	1423.0	07-Mar-2023 08:32:28	true
NTCHZ	LGECY	28-052790	IFPA	TRAVER SE_WAY	N31° 33' 39.5400"	W091° 15' 25.4100"	422.0000	0.0000	422.0000	1A (+20/+3)	false	P	1000.0	1900	1422.0	07-Mar-2023 08:32:28	true
NTCHZ	LGECY	28-053808	IFPA	TREE	N31° 35' 52.6800"	W091° 15' 53.7900"	421.0000	0.0000	421.0000	1A (+20/+3)	false	P	1000.0	1900	1421.0	07-Mar-2023 08:32:28	false
NTCHZ	LGECY	28-053877	IFPA	TREE	N31° 38' 14.1000"	W091° 16' 14.9900"	420.0000	0.0000	420.0000	1B (+20/+10)	false	P	1000.0	1900	1420.0	07-Mar-2023 08:32:28	false
NTCHZ	LGECY	28-053605	IFPA	TREE	N31° 35' 53.7000"	W091° 15' 57.7500"	419.0000	0.0000	419.0000	1A (+20/+3)	false	P	1000.0	1900	1419.0	07-Mar-2023 08:32:28	false
NTCHZ	LGECY	28-051197	IFPA	TRANSMI SSION_LI NE	N31° 35' 29.4200"	W091° 16' 27.4900"	419.0000	125.0000	419.0000	4D (+250/+50)	false	P	1000.0	1900	1419.0	07-Mar-2023 08:32:28	true
NTCHZ	LGECY	28-051037	IFPA	TRANSMI SSION_LI NE	N31° 35' 27.9100"	W091° 16' 11.8700"	418.0000	90.0000	418.0000	4D (+250/+50)	false	P	1000.0	1900	1418.0	07-Mar-2023 08:32:28	true
NTCHZ	LGECY	28-051075	IFPA	TRANSMI SSION_LI NE	N31° 36' 13.1500"	W091° 15' 03.6600"	418.0000	100.0000	418.0000	4D (+250/+50)	false	P	1000.0	1900	1418.0	07-Mar-2023 08:32:28	true
NTCHZ	LGECY	28-053343	IFPA	TREE	N31° 38' 15.4400"	W091° 16' 13.7000"	418.0000	0.0000	418.0000	1B (+20/+10)	false	P	1000.0	1900	1418.0	07-Mar-2023 08:32:28	false
NTCHZ	LGECY	28-052717	IFPA	TREE	N31° 36' 50.8400"	W091° 17' 02.6800"	415.0000	0.0000	415.0000	1A (+20/+3)	false	P	1000.0	1900	1415.0	07-Mar-2023 08:32:28	false
NTCHZ	LGECY	28-042971	IFPA	TREE	N31° 36' 50.4900"	W091° 17' 04.4700"	415.0000	0.0000	415.0000	1A (+20/+3)	false	P	1000.0	1900	1415.0	07-Mar-2023 08:32:28	false
NTCHZ	LGECY	28-042636	IFPA	TREE	N31° 35' 07.1500"	W091° 17' 09.2400"	414.0000	130.0000	414.0000	1A (+20/+3)	false	P	1000.0	1900	1414.0	07-Mar-2023 08:32:28	false
NTCHZ	LGECY	28-053740	IFPA	TREE	N31° 35' 54.1800"	W091° 15' 53.2800"	414.0000	0.0000	414.0000	1A (+20/+3)	false	P	1000.0	1900	1414.0	07-Mar-2023 08:32:28	false
NTCHZ	LGECY	28-052453	IFPA	TREE	N31° 36' 50.5500"	W091° 17' 08.2800"	413.0000	0.0000	413.0000	1A (+20/+3)	false	P	1000.0	1900	1413.0	07-Mar-2023 08:32:28	false
NTCHZ	LGECY	28-053572	IFPA	TREE	N31° 36' 44.8800"	W091° 17' 07.5100"	413.0000	0.0000	413.0000	1A (+20/+3)	false	P	1000.0	1900	1413.0	07-Mar-2023 08:32:28	false

TRSSH (RNAV)

NTCHZ	LGECY	28-051076	IFPA	TRANSMISSION_LINE	N31° 36' 02.3400"	W091° 15' 19.0200"	413.0000	120.0000	413.0000	4D (+250/+50)	false	P	1000.0	1900	1413.0	07-Mar-2023 08:32:28	true
NTCHZ	LGECY	28-053369	IFPA	TREE	N31° 36' 48.4100"	W091° 17' 06.8600"	412.0000	0.0000	412.0000	1A (+20/+3)	false	P	1000.0	1900	1412.0	07-Mar-2023 08:32:28	false
NTCHZ	LGECY	28-052566	IFPA	TREE	N31° 38' 44.0100"	W091° 20' 45.5000"	412.0000	0.0000	412.0000	1A (+20/+3)	false	P	1000.0	1900	1412.0	07-Mar-2023 08:32:28	false
NTCHZ	LGECY	28-051198	IFPA	TRANSMISSION_LINE	N31° 35' 40.2200"	W091° 15' 52.3700"	412.0000	75.0000	412.0000	4D (+250/+50)	false	P	1000.0	1900	1412.0	07-Mar-2023 08:32:28	true
NTCHZ	LGECY	28-052807	IFPA	TREE	N31° 35' 02.2500"	W091° 16' 53.3000"	412.0000	0.0000	412.0000	1A (+20/+3)	false	P	1000.0	1900	1412.0	07-Mar-2023 08:32:28	false
NTCHZ	LGECY	28-052723	IFPA	TREE	N31° 36' 46.3100"	W091° 17' 07.6400"	411.0000	0.0000	411.0000	1A (+20/+3)	false	P	1000.0	1900	1411.0	07-Mar-2023 08:32:28	false
NTCHZ	LGECY	28-053592	IFPA	TREE	N31° 35' 54.3400"	W091° 15' 56.0800"	409.0000	0.0000	409.0000	1A (+20/+3)	false	P	1000.0	1900	1409.0	07-Mar-2023 08:32:28	false
NTCHZ	LGECY	28-042616	IFPA	TREE	N31° 36' 45.5400"	W091° 17' 09.1100"	407.0000	0.0000	407.0000	1A (+20/+3)	false	P	1000.0	1900	1407.0	07-Mar-2023 08:32:28	false
NTCHZ	LGECY	28-052601	IFPA	TREE	N31° 39' 07.0200"	W091° 20' 27.1000"	407.0000	0.0000	407.0000	1A (+20/+3)	false	P	1000.0	1900	1407.0	07-Mar-2023 08:32:28	false
NTCHZ	LGECY	28-053426	IFPA	TREE	N31° 36' 50.5900"	W091° 17' 06.3500"	407.0000	0.0000	407.0000	1A (+20/+3)	false	P	1000.0	1900	1407.0	07-Mar-2023 08:32:28	false
NTCHZ	LGECY	28-052636	IFPA	TREE	N31° 34' 47.2200"	W091° 17' 02.8700"	407.0000	0.0000	407.0000	1A (+20/+3)	false	P	1000.0	1900	1407.0	07-Mar-2023 08:32:28	false
NTCHZ	LGECY	28-042634	IFPA	TREE	N31° 34' 59.2300"	W091° 17' 21.7900"	406.0000	0.0000	406.0000	1A (+20/+3)	false	P	1000.0	1900	1406.0	07-Mar-2023 08:32:28	false
NTCHZ	LGECY	28-052486	IFPA	TREE	N31° 35' 55.5700"	W091° 15' 57.4900"	406.0000	0.0000	406.0000	1A (+20/+3)	false	P	1000.0	1900	1406.0	07-Mar-2023 08:32:28	false
NTCHZ	LGECY	28-051199	IFPA	TRANSMISSION_LINE	N31° 35' 30.2400"	W091° 16' 07.4200"	406.0000	90.0000	406.0000	4D (+250/+50)	false	P	1000.0	1900	1406.0	07-Mar-2023 08:32:28	true
NTCHZ	LGECY	28-053266	IFPA	TREE	N31° 36' 41.5800"	W091° 17' 06.3500"	406.0000	0.0000	406.0000	1A (+20/+3)	false	P	1000.0	1900	1406.0	07-Mar-2023 08:32:28	false
NTCHZ	LGECY	28-053101	IFPA	TREE	N31° 34' 56.8600"	W091° 16' 54.0300"	406.0000	0.0000	406.0000	1B (+20/+10)	false	P	1000.0	1900	1406.0	07-Mar-2023 08:32:28	false
NTCHZ	LGECY	28-053268	IFPA	TREE	N31° 36' 52.7400"	W091° 17' 07.5700"	406.0000	0.0000	406.0000	1A (+20/+3)	false	P	1000.0	1900	1406.0	07-Mar-2023 08:32:28	false
NTCHZ	LGECY	28-052665	IFPA	TREE	N31° 36' 52.7600"	W091° 17' 13.9600"	406.0000	0.0000	406.0000	1A (+20/+3)	false	P	1000.0	1900	1406.0	07-Mar-2023 08:32:28	false
NTCHZ	LGECY	28-053900	IFPA	TREE	N31° 36' 48.4600"	W091° 17' 05.0600"	405.0000	0.0000	405.0000	1A (+20/+3)	false	P	1000.0	1900	1405.0	07-Mar-2023 08:32:28	false
NTCHZ	LGECY	28-052860	IFPA	TREE	N31° 36' 46.4300"	W091° 17' 09.8000"	405.0000	0.0000	405.0000	1A (+20/+3)	false	P	1000.0	1900	1405.0	07-Mar-2023 08:32:28	false
NTCHZ	LGECY	28-053940	IFPA	TREE	N31° 34' 48.1500"	W091° 17' 51.4700"	405.0000	0.0000	405.0000	1A (+20/+3)	false	P	1000.0	1900	1405.0	07-Mar-2023 08:32:28	false
NTCHZ	LGECY	28-053363	IFPA	TREE	N31° 35' 54.3300"	W091° 15' 59.6600"	405.0000	0.0000	405.0000	1A (+20/+3)	false	P	1000.0	1900	1405.0	07-Mar-2023 08:32:28	false
NTCHZ	LGECY	28-053435	IFPA	TREE	N31° 35' 01.9900"	W091° 18' 01.8900"	405.0000	0.0000	405.0000	1A (+20/+3)	false	P	1000.0	1900	1405.0	07-Mar-2023 08:32:28	false
NTCHZ	LGECY	28-052745	IFPA	TREE	N31° 36' 44.6500"	W091° 17' 08.6400"	404.0000	0.0000	404.0000	1A (+20/+3)	false	P	1000.0	1900	1404.0	07-Mar-2023 08:32:28	false
NTCHZ	LGECY	28-042635	IFPA	TREE	N31° 35' 00.9600"	W091° 18' 02.1300"	404.0000	132.0000	404.0000	1A (+20/+3)	false	P	1000.0	1900	1404.0	07-Mar-2023 08:32:28	false

TRSSH (RNAV)

NTCHZ	LGECY	28-053980	IFPA	TREE	N31° 36' 53.2500"	W091° 17' 09.9700"	404.0000	0.0000	404.0000	1A (+20/+3)	false	P	1000.0	1900	1404.0	07-Mar-2023 08:32:28	false
NTCHZ	LGECY	28-053522	IFPA	TREE	N31° 36' 49.5100"	W091° 17' 10.1800"	404.0000	0.0000	404.0000	1A (+20/+3)	false	P	1000.0	1900	1404.0	07-Mar-2023 08:32:28	false
NTCHZ	LGECY	28-042504	IFPA	TREE	N31° 36' 53.7900"	W091° 17' 08.2700"	403.0000	0.0000	403.0000	1A (+20/+3)	false	P	1000.0	1900	1403.0	07-Mar-2023 08:32:28	false
NTCHZ	LGECY	28-052397	IFPA	TREE	N31° 36' 53.2700"	W091° 17' 15.4600"	403.0000	0.0000	403.0000	1A (+20/+3)	false	P	1000.0	1900	1403.0	07-Mar-2023 08:32:28	false
NTCHZ	LGECY	28-053875	IFPA	TREE	N31° 36' 54.3600"	W091° 17' 12.5000"	403.0000	0.0000	403.0000	1A (+20/+3)	false	P	1000.0	1900	1403.0	07-Mar-2023 08:32:28	false
NTCHZ	LGECY	28-052555	IFPA	TREE	N31° 36' 48.0900"	W091° 17' 08.5200"	403.0000	0.0000	403.0000	1A (+20/+3)	false	P	1000.0	1900	1403.0	07-Mar-2023 08:32:28	false
NTCHZ	LGECY	28-052657	IFPA	TREE	N31° 36' 42.3900"	W091° 17' 08.1700"	402.0000	0.0000	402.0000	1A (+20/+3)	false	P	1000.0	1900	1402.0	07-Mar-2023 08:32:28	false
NTCHZ	LGECY	28-053803	IFPA	TREE	N31° 36' 50.1100"	W091° 16' 58.5700"	402.0000	0.0000	402.0000	1A (+20/+3)	false	P	1000.0	1900	1402.0	07-Mar-2023 08:32:28	false
NTCHZ	LGECY	28-053691	IFPA	TREE	N31° 37' 44.1400"	W091° 20' 55.8900"	402.0000	0.0000	402.0000	1B (+20/+10)	false	P	1000.0	1900	1402.0	07-Mar-2023 08:32:28	false
NTCHZ	LGECY	28-053895	IFPA	TREE	N31° 35' 52.4800"	W091° 15' 55.3700"	401.0000	0.0000	401.0000	1A (+20/+3)	false	P	1000.0	1900	1401.0	07-Mar-2023 08:32:28	false
NTCHZ	LGECY	28-052680	IFPA	TREE	N31° 36' 54.5000"	W091° 17' 05.7500"	399.0000	0.0000	399.0000	1A (+20/+3)	false	P	1000.0	1900	1399.0	07-Mar-2023 08:32:28	false
NTCHZ	LGECY	28-053812	IFPA	TREE	N31° 36' 23.2500"	W091° 16' 40.1500"	399.0000	0.0000	399.0000	1A (+20/+3)	false	P	1000.0	1900	1399.0	07-Mar-2023 08:32:28	false
NTCHZ	LGECY	28-053469	IFPA	TREE	N31° 36' 52.3600"	W091° 17' 05.0300"	399.0000	0.0000	399.0000	1A (+20/+3)	false	P	1000.0	1900	1399.0	07-Mar-2023 08:32:28	false
NTCHZ	LGECY	28-052738	IFPA	TREE	N31° 37' 58.3000"	W091° 20' 07.4700"	399.0000	0.0000	399.0000	1A (+20/+3)	false	P	1000.0	1900	1399.0	07-Mar-2023 08:32:28	false
NTCHZ	LGECY	28-053382	IFPA	TREE	N31° 36' 49.9900"	W091° 17' 00.9100"	399.0000	0.0000	399.0000	1A (+20/+3)	false	P	1000.0	1900	1399.0	07-Mar-2023 08:32:28	false
NTCHZ	LGECY	28-052742	IFPA	TREE	N31° 36' 39.9300"	W091° 17' 10.8700"	398.0000	0.0000	398.0000	1A (+20/+3)	false	P	1000.0	1900	1398.0	07-Mar-2023 08:32:28	false
NTCHZ	LGECY	28-051194	IFPA	TRANSMISSION_LINE	N31° 35' 29.1700"	W091° 16' 23.9100"	398.0000	105.0000	398.0000	4D (+250/+50)	false	P	1000.0	1900	1398.0	07-Mar-2023 08:32:28	true
NTCHZ	LGECY	28-053828	IFPA	TREE	N31° 36' 52.4400"	W091° 17' 03.2900"	398.0000	0.0000	398.0000	1A (+20/+3)	false	P	1000.0	1900	1398.0	07-Mar-2023 08:32:28	false
NTCHZ	LGECY	28-051207	IFPA	TRANSMISSION_LINE	N31° 35' 35.9400"	W091° 17' 21.2100"	398.0000	124.0000	398.0000	4D (+250/+50)	false	P	1000.0	1900	1398.0	07-Mar-2023 08:32:28	true
NTCHZ	LGECY	28-051080	IFPA	TRANSMISSION_LINE	N31° 35' 28.4700"	W091° 16' 17.9700"	397.0000	80.0000	397.0000	4D (+250/+50)	false	P	1000.0	1900	1397.0	07-Mar-2023 08:32:28	true
NTCHZ	LGECY	28-053970	IFPA	TREE	N31° 36' 33.2000"	W091° 17' 04.5400"	396.0000	0.0000	396.0000	1A (+20/+3)	false	P	1000.0	1900	1396.0	07-Mar-2023 08:32:28	false
NTCHZ	LGECY	28-046179	IFPA	TREE	N31° 34' 52.0500"	W091° 17' 07.7300"	396.0000	0.0000	396.0000	1A (+20/+3)	false	P	1000.0	1900	1396.0	07-Mar-2023 08:32:28	false
NTCHZ	LGECY	28-053762	IFPA	TREE	N31° 37' 04.6100"	W091° 17' 18.0600"	396.0000	0.0000	396.0000	1A (+20/+3)	false	P	1000.0	1900	1396.0	07-Mar-2023 08:32:28	false
NTCHZ	LGECY	28-053058	IFPA	TREE	N31° 36' 17.1400"	W091° 16' 54.3200"	396.0000	0.0000	396.0000	1A (+20/+3)	false	P	1000.0	1900	1396.0	07-Mar-2023 08:32:28	false
NTCHZ	LGECY	28-053884	IFPA	TREE	N31° 36' 21.0700"	W091° 17' 04.2100"	395.0000	0.0000	395.0000	1A (+20/+3)	false	P	1000.0	1900	1395.0	07-Mar-2023 08:32:28	false

TRSSH (RNAV)

NTCHZ	LGECY	28-052748	IFPA	TREE	N31° 36' 26.8200"	W091° 17' 05.0700"	395.0000	0.0000	395.0000	1A (+20/+3)	false	P	1000.0	1900	1395.0	07-Mar-2023 08:32:28	false
NTCHZ	LGECY	28-053028	IFPA	TREE	N31° 36' 46.5100"	W091° 17' 05.0300"	395.0000	0.0000	395.0000	1A (+20/+3)	false	P	1000.0	1900	1395.0	07-Mar-2023 08:32:28	false
NTCHZ	LGECY	28-052608	IFPA	TREE	N31° 36' 54.6200"	W091° 17' 08.2900"	395.0000	0.0000	395.0000	1A (+20/+3)	false	P	1000.0	1900	1395.0	07-Mar-2023 08:32:28	false
NTCHZ	LGECY	28-052923	IFPA	TREE	N31° 36' 43.7400"	W091° 18' 55.2700"	395.0000	0.0000	395.0000	1B (+20/+10)	false	P	1000.0	1900	1395.0	07-Mar-2023 08:32:28	false
NTCHZ	LGECY	28-042641	IFPA	TREE	N31° 35' 18.5900"	W091° 17' 08.8500"	394.0000	0.0000	394.0000	1A (+20/+3)	false	P	1000.0	1900	1394.0	07-Mar-2023 08:32:28	false
NTCHZ	LGECY	28-056621	IFPA	CATENA RY	N31° 38' 09.3000"	W091° 23' 30.9500"	394.0000	336.0000	394.0000	4D (+250/+50)	false	P	1000.0	1900	1394.0	07-Mar-2023 08:32:28	true
NTCHZ	LGECY	28-053124	IFPA	TREE	N31° 36' 26.6200"	W091° 17' 08.8400"	394.0000	0.0000	394.0000	1A (+20/+3)	false	P	1000.0	1900	1394.0	07-Mar-2023 08:32:28	false
NTCHZ	LGECY	28-053368	IFPA	TREE	N31° 36' 39.1300"	W091° 17' 14.1400"	394.0000	0.0000	394.0000	1A (+20/+3)	false	P	1000.0	1900	1394.0	07-Mar-2023 08:32:28	false
NTCHZ	LGECY	28-052873	IFPA	TREE	N31° 36' 23.4900"	W091° 16' 59.4200"	393.0000	0.0000	393.0000	1A (+20/+3)	false	P	1000.0	1900	1393.0	07-Mar-2023 08:32:28	false
NTCHZ	LGECY	28-042880	IFPA	TREE	N31° 37' 00.6700"	W091° 17' 20.2900"	392.0000	0.0000	392.0000	1A (+20/+3)	false	P	1000.0	1900	1392.0	07-Mar-2023 08:32:28	false
NTCHZ	LGECY	28-053084	IFPA	TREE	N31° 36' 25.7700"	W091° 17' 01.6700"	392.0000	0.0000	392.0000	1A (+20/+3)	false	P	1000.0	1900	1392.0	07-Mar-2023 08:32:28	false
NTCHZ	LGECY	28-053460	IFPA	TREE	N31° 36' 48.2600"	W091° 17' 14.1700"	392.0000	0.0000	392.0000	1A (+20/+3)	false	P	1000.0	1900	1392.0	07-Mar-2023 08:32:28	false
NTCHZ	LGECY	28-053501	IFPA	TREE	N31° 36' 41.9200"	W091° 17' 20.6400"	391.0000	0.0000	391.0000	1A (+20/+3)	false	P	1000.0	1900	1391.0	07-Mar-2023 08:32:28	false
NTCHZ	LGECY	28-051048	IFPA	TRANSMI SSION_LI NE	N31° 35' 46.7500"	W091° 15' 42.5300"	391.0000	120.0000	391.0000	4D (+250/+50)	false	P	1000.0	1900	1391.0	07-Mar-2023 08:32:28	true
NTCHZ	LGECY	28-042918	IFPA	TREE	N31° 37' 06.1500"	W091° 17' 25.9200"	391.0000	119.0000	391.0000	1A (+20/+3)	false	P	1000.0	1900	1391.0	07-Mar-2023 08:32:28	false
NTCHZ	LGECY	28-051078	IFPA	TRANSMI SSION_LI NE	N31° 35' 35.2900"	W091° 17' 12.2400"	391.0000	110.0000	391.0000	4D (+250/+50)	false	P	1000.0	1900	1391.0	07-Mar-2023 08:32:28	true
NTCHZ	LGECY	28-053750	IFPA	TREE	N31° 36' 52.6200"	W091° 17' 12.2600"	391.0000	0.0000	391.0000	1A (+20/+3)	false	P	1000.0	1900	1391.0	07-Mar-2023 08:32:28	false
NTCHZ	LGECY	28-042638	IFPA	TREE	N31° 35' 11.9900"	W091° 17' 13.3800"	390.0000	0.0000	390.0000	1A (+20/+3)	false	P	1000.0	1900	1390.0	07-Mar-2023 08:32:28	false
NTCHZ	LGECY	28-053684	IFPA	TREE	N31° 36' 23.7100"	W091° 17' 02.8600"	390.0000	0.0000	390.0000	1A (+20/+3)	false	P	1000.0	1900	1390.0	07-Mar-2023 08:32:28	false
NTCHZ	LGECY	28-052709	IFPA	TREE	N31° 36' 43.6200"	W091° 17' 10.2500"	390.0000	0.0000	390.0000	1A (+20/+3)	false	P	1000.0	1900	1390.0	07-Mar-2023 08:32:28	false
NTCHZ	LGECY	28-053707	IFPA	TREE	N31° 36' 23.6600"	W091° 16' 38.6000"	389.0000	0.0000	389.0000	1A (+20/+3)	false	P	1000.0	1900	1389.0	07-Mar-2023 08:32:28	false
NTCHZ	LGECY	28-053876	IFPA	TREE	N31° 36' 27.5600"	W091° 17' 06.6300"	389.0000	0.0000	389.0000	1A (+20/+3)	false	P	1000.0	1900	1389.0	07-Mar-2023 08:32:28	false
NTCHZ	LGECY	28-052563	IFPA	TREE	N31° 36' 55.2300"	W091° 17' 14.8400"	388.0000	0.0000	388.0000	1A (+20/+3)	false	P	1000.0	1900	1388.0	07-Mar-2023 08:32:28	false
NTCHZ	LGECY	28-053037	IFPA	TREE	N31° 37' 00.1600"	W091° 17' 20.9100"	388.0000	0.0000	388.0000	1A (+20/+3)	false	P	1000.0	1900	1388.0	07-Mar-2023 08:32:28	false
NTCHZ	LGECY	28-053414	IFPA	TREE	N31° 38' 17.8400"	W091° 17' 09.7800"	388.0000	0.0000	388.0000	1A (+20/+3)	false	P	1000.0	1900	1388.0	07-Mar-2023 08:32:28	false
NTCHZ	LGECY	28-053954	IFPA	TREE	N31° 36' 46.4700"	W091° 18' 36.1700"	388.0000	0.0000	388.0000	1A (+20/+3)	false	P	1000.0	1900	1388.0	07-Mar-2023 08:32:28	false

TRSSH (RNAV)



NTCHZ	LGECY	28-053609	IFPA	TREE	N31° 35' 41.6300"	W091° 17' 42.5700"	388.0000	0.0000	388.0000	1A (+20/+3)	false	P	1000.0	1900	1388.0	07-Mar-2023 08:32:28	false
NTCHZ	LGECY	28-053231	IFPA	TREE	N31° 36' 40.7600"	W091° 17' 22.0000"	388.0000	0.0000	388.0000	1A (+20/+3)	false	P	1000.0	1900	1388.0	07-Mar-2023 08:32:28	false
NTCHZ	LGECY	28-054044	IFPA	TREE	N31° 36' 47.7200"	W091° 17' 04.0100"	387.0000	0.0000	387.0000	1A (+20/+3)	false	P	1000.0	1900	1387.0	07-Mar-2023 08:32:28	false
NTCHZ	LGECY	28-053702	IFPA	TREE	N31° 36' 49.6100"	W091° 17' 15.9500"	387.0000	0.0000	387.0000	1A (+20/+3)	false	P	1000.0	1900	1387.0	07-Mar-2023 08:32:28	false
NTCHZ	LGECY	28-053485	IFPA	TREE	N31° 36' 22.3100"	W091° 17' 05.0500"	387.0000	0.0000	387.0000	1A (+20/+3)	false	P	1000.0	1900	1387.0	07-Mar-2023 08:32:28	false
NTCHZ	LGECY	28-052402	IFPA	TREE	N31° 36' 51.1200"	W091° 17' 18.8700"	387.0000	0.0000	387.0000	1A (+20/+3)	false	P	1000.0	1900	1387.0	07-Mar-2023 08:32:28	false
NTCHZ	LGECY	28-052890	IFPA	TREE	N31° 37' 03.7000"	W091° 17' 23.7900"	387.0000	0.0000	387.0000	1A (+20/+3)	false	P	1000.0	1900	1387.0	07-Mar-2023 08:32:28	false
NTCHZ	LGECY	28-052833	IFPA	TREE	N31° 36' 22.8600"	W091° 17' 01.3900"	386.0000	0.0000	386.0000	1A (+20/+3)	false	P	1000.0	1900	1386.0	07-Mar-2023 08:32:28	false
NTCHZ	LGECY	28-046084	IFPA	TREE	N31° 35' 42.2300"	W091° 17' 42.6500"	386.0000	0.0000	386.0000	1A (+20/+3)	false	P	1000.0	1900	1386.0	07-Mar-2023 08:32:28	false
NTCHZ	LGECY	28-053120	IFPA	TREE	N31° 36' 25.3300"	W091° 17' 08.3200"	386.0000	0.0000	386.0000	1A (+20/+3)	false	P	1000.0	1900	1386.0	07-Mar-2023 08:32:28	false
NTCHZ	LGECY	28-053610	IFPA	TREE	N31° 36' 32.3600"	W091° 17' 02.9400"	386.0000	0.0000	386.0000	1A (+20/+3)	false	P	1000.0	1900	1386.0	07-Mar-2023 08:32:28	false
NTCHZ	LGECY	28-053312	IFPA	TREE	N31° 36' 51.6100"	W091° 17' 09.4600"	386.0000	0.0000	386.0000	1A (+20/+3)	false	P	1000.0	1900	1386.0	07-Mar-2023 08:32:28	false
NTCHZ	LGECY	28-052831	IFPA	TREE	N31° 36' 16.4200"	W091° 16' 44.0900"	386.0000	0.0000	386.0000	1A (+20/+3)	false	P	1000.0	1900	1386.0	07-Mar-2023 08:32:28	false
NTCHZ	LGECY	28-053156	IFPA	TREE	N31° 36' 40.5100"	W091° 17' 24.9300"	386.0000	0.0000	386.0000	1A (+20/+3)	false	P	1000.0	1900	1386.0	07-Mar-2023 08:32:28	false
NTCHZ	LGECY	28-051068	IFPA	TRANSMI SSION_LI NE	N31° 35' 23.2800"	W091° 16' 40.4600"	386.0000	105.0000	386.0000	4D (+250/+50)	false	P	1000.0	1900	1386.0	07-Mar-2023 08:32:28	true
NTCHZ	LGECY	28-053093	IFPA	TREE	N31° 36' 45.7900"	W091° 17' 23.7700"	386.0000	0.0000	386.0000	1A (+20/+3)	false	P	1000.0	1900	1386.0	07-Mar-2023 08:32:28	false
NTCHZ	LGECY	28-042612	IFPA	TANK	N31° 34' 56.2600"	W091° 17' 13.1600"	386.0000	112.0000	386.0000	1A (+20/+3)	false	P	1000.0	1900	1386.0	07-Mar-2023 08:32:28	true
NTCHZ	LGECY	28-053289	IFPA	TREE	N31° 36' 54.5500"	W091° 17' 16.9600"	385.0000	0.0000	385.0000	1A (+20/+3)	false	P	1000.0	1900	1385.0	07-Mar-2023 08:32:28	false
NTCHZ	LGECY	28-053549	IFPA	TREE	N31° 37' 06.0700"	W091° 17' 21.2000"	385.0000	0.0000	385.0000	1A (+20/+3)	false	P	1000.0	1900	1385.0	07-Mar-2023 08:32:28	false
NTCHZ	LGECY	28-053245	IFPA	TREE	N31° 36' 28.1500"	W091° 17' 10.8300"	385.0000	0.0000	385.0000	1A (+20/+3)	false	P	1000.0	1900	1385.0	07-Mar-2023 08:32:28	false
NTCHZ	LGECY	28-053532	IFPA	TREE	N31° 36' 16.3000"	W091° 16' 49.6700"	385.0000	0.0000	385.0000	1A (+20/+3)	false	P	1000.0	1900	1385.0	07-Mar-2023 08:32:28	false
NTCHZ	LGECY	28-042639	IFPA	TREE	N31° 35' 12.9500"	W091° 18' 26.9800"	385.0000	0.0000	385.0000	1A (+20/+3)	false	P	1000.0	1900	1385.0	07-Mar-2023 08:32:28	false
NTCHZ	LGECY	28-042827	IFPA	TREE	N31° 36' 39.4600"	W091° 17' 14.3500"	385.0000	0.0000	385.0000	1A (+20/+3)	false	P	1000.0	1900	1385.0	07-Mar-2023 08:32:28	false
NTCHZ	LGECY	28-053056	IFPA	TREE	N31° 36' 38.5900"	W091° 17' 17.9700"	385.0000	0.0000	385.0000	1A (+20/+3)	false	P	1000.0	1900	1385.0	07-Mar-2023 08:32:28	false
NTCHZ	LGECY	28-046108	IFPA	TREE	N31° 35' 51.7000"	W091° 17' 50.4600"	385.0000	0.0000	385.0000	1A (+20/+3)	false	P	1000.0	1900	1385.0	07-Mar-2023 08:32:28	false
NTCHZ	LGECY	28-046027	IFPA	TREE	N31° 36' 46.9000"	W091° 17' 21.0700"	384.0000	0.0000	384.0000	1A (+20/+3)	false	P	1000.0	1900	1384.0	07-Mar-2023 08:32:28	false

TRSSH (RNAV)

NTCHZ	LGECY	28-042883	IFPA	TREE	N31° 37' 02.8900"	W091° 17' 07.1600"	384.0000	0.0000	384.0000	1A (+20/+3)	false	P	1000.0	1900	1384.0	07-Mar-2023 08:32:28	false
NTCHZ	LGECY	28-042590	IFPA	TREE	N31° 38' 17.5700"	W091° 17' 08.9700"	384.0000	0.0000	384.0000	1A (+20/+3)	false	P	1000.0	1900	1384.0	07-Mar-2023 08:32:28	false
NTCHZ	LGECY	28-053010	IFPA	TREE	N31° 37' 56.5000"	W091° 19' 22.4100"	384.0000	0.0000	384.0000	1A (+20/+3)	false	P	1000.0	1900	1384.0	07-Mar-2023 08:32:28	false
NTCHZ	LGECY	28-052922	IFPA	TREE	N31° 36' 34.7500"	W091° 17' 00.4000"	384.0000	0.0000	384.0000	1A (+20/+3)	false	P	1000.0	1900	1384.0	07-Mar-2023 08:32:28	false
NTCHZ	LGECY	28-053134	IFPA	TREE	N31° 36' 49.0300"	W091° 18' 47.7800"	384.0000	0.0000	384.0000	1A (+20/+3)	false	P	1000.0	1900	1384.0	07-Mar-2023 08:32:28	false
NTCHZ	LGECY	28-053754	IFPA	TREE	N31° 36' 56.4200"	W091° 17' 12.6800"	384.0000	0.0000	384.0000	1A (+20/+3)	false	P	1000.0	1900	1384.0	07-Mar-2023 08:32:28	false
NTCHZ	LGECY	28-042963	IFPA	TREE	N31° 35' 40.9300"	W091° 17' 39.8800"	384.0000	0.0000	384.0000	1A (+20/+3)	false	P	1000.0	1900	1384.0	07-Mar-2023 08:32:28	false
NTCHZ	LGECY	28-052794	IFPA	TREE	N31° 36' 51.2700"	W091° 17' 16.2300"	384.0000	0.0000	384.0000	1A (+20/+3)	false	P	1000.0	1900	1384.0	07-Mar-2023 08:32:28	false
NTCHZ	LGECY	28-042831	IFPA	TREE	N31° 36' 40.5700"	W091° 17' 21.6900"	384.0000	0.0000	384.0000	1A (+20/+3)	false	P	1000.0	1900	1384.0	07-Mar-2023 08:32:28	false
NTCHZ	LGECY	28-053540	IFPA	TREE	N31° 35' 42.6100"	W091° 17' 42.6700"	384.0000	0.0000	384.0000	1A (+20/+3)	false	P	1000.0	1900	1384.0	07-Mar-2023 08:32:28	false
NTCHZ	LGECY	28-053928	IFPA	TREE	N31° 36' 27.5800"	W091° 17' 01.4800"	383.0000	0.0000	383.0000	1A (+20/+3)	false	P	1000.0	1900	1383.0	07-Mar-2023 08:32:28	false
NTCHZ	LGECY	28-053412	IFPA	TREE	N31° 36' 17.4000"	W091° 16' 55.8600"	383.0000	0.0000	383.0000	1A (+20/+3)	false	P	1000.0	1900	1383.0	07-Mar-2023 08:32:28	false
NTCHZ	LGECY	28-053398	IFPA	TREE	N31° 36' 12.6800"	W091° 16' 47.0500"	383.0000	0.0000	383.0000	1A (+20/+3)	false	P	1000.0	1900	1383.0	07-Mar-2023 08:32:28	false
NTCHZ	LGECY	28-053108	IFPA	TREE	N31° 36' 26.2100"	W091° 17' 10.6700"	383.0000	0.0000	383.0000	1A (+20/+3)	false	P	1000.0	1900	1383.0	07-Mar-2023 08:32:28	false
NTCHZ	LGECY	28-054002	IFPA	TREE	N31° 36' 12.3000"	W091° 16' 48.5200"	383.0000	0.0000	383.0000	1A (+20/+3)	false	P	1000.0	1900	1383.0	07-Mar-2023 08:32:28	false
NTCHZ	LGECY	28-053187	IFPA	TREE	N31° 36' 41.1700"	W091° 17' 25.6100"	383.0000	0.0000	383.0000	1A (+20/+3)	false	P	1000.0	1900	1383.0	07-Mar-2023 08:32:28	false
NTCHZ	LGECY	28-052835	IFPA	TREE	N31° 36' 38.7500"	W091° 17' 21.9600"	383.0000	0.0000	383.0000	1A (+20/+3)	false	P	1000.0	1900	1383.0	07-Mar-2023 08:32:28	false
NTCHZ	LGECY	28-053871	IFPA	TREE	N31° 36' 18.1800"	W091° 16' 50.4900"	383.0000	0.0000	383.0000	1A (+20/+3)	false	P	1000.0	1900	1383.0	07-Mar-2023 08:32:28	false
NTCHZ	LGECY	28-052962	IFPA	TREE	N31° 35' 44.8900"	W091° 17' 54.0800"	383.0000	0.0000	383.0000	1A (+20/+3)	false	P	1000.0	1900	1383.0	07-Mar-2023 08:32:28	false
NTCHZ	LGECY	28-053012	IFPA	TREE	N31° 36' 20.5100"	W091° 16' 43.5800"	383.0000	0.0000	383.0000	1A (+20/+3)	false	P	1000.0	1900	1383.0	07-Mar-2023 08:32:28	false
NTCHZ	LGECY	28-053629	IFPA	TREE	N31° 36' 19.6400"	W091° 16' 54.2700"	383.0000	0.0000	383.0000	1A (+20/+3)	false	P	1000.0	1900	1383.0	07-Mar-2023 08:32:28	false
NTCHZ	LGECY	28-053238	IFPA	TREE	N31° 36' 15.2300"	W091° 16' 54.1700"	383.0000	0.0000	383.0000	1A (+20/+3)	false	P	1000.0	1900	1383.0	07-Mar-2023 08:32:28	false
NTCHZ	LGECY	28-052704	IFPA	TREE	N31° 36' 14.5600"	W091° 16' 52.7400"	382.0000	0.0000	382.0000	1A (+20/+3)	false	P	1000.0	1900	1382.0	07-Mar-2023 08:32:28	false
NTCHZ	LGECY	28-053177	IFPA	TREE	N31° 37' 00.9800"	W091° 17' 19.8100"	382.0000	0.0000	382.0000	1A (+20/+3)	false	P	1000.0	1900	1382.0	07-Mar-2023 08:32:28	false
NTCHZ	LGECY	28-052675	IFPA	TREE	N31° 36' 16.0300"	W091° 16' 52.7700"	382.0000	0.0000	382.0000	1A (+20/+3)	false	P	1000.0	1900	1382.0	07-Mar-2023 08:32:28	false
NTCHZ	LGECY	28-052810	IFPA	TREE	N31° 36' 51.1600"	W091° 17' 11.2000"	382.0000	0.0000	382.0000	1A (+20/+3)	false	P	1000.0	1900	1382.0	07-Mar-2023 08:32:28	false

TRSSH (RNAV)

NTCHZ	LGECY	28-053494	IFPA	TREE	N31° 36' 22.0100"	W091° 16' 40.9200"	382.0000	0.0000	382.0000	1A (+20/+3)	false	P	1000.0	1900	1382.0	07-Mar-2023 08:32:28	false
NTCHZ	LGECY	28-042591	IFPA	TREE	N31° 38' 18.6300"	W091° 17' 13.6500"	382.0000	123.0000	382.0000	1A (+20/+3)	false	P	1000.0	1900	1382.0	07-Mar-2023 08:32:28	false
NTCHZ	LGECY	28-053937	IFPA	TREE	N31° 36' 24.9300"	W091° 16' 57.3200"	382.0000	0.0000	382.0000	1A (+20/+3)	false	P	1000.0	1900	1382.0	07-Mar-2023 08:32:28	false
NTCHZ	LGECY	28-052969	IFPA	TREE	N31° 36' 17.4200"	W091° 16' 48.3200"	382.0000	0.0000	382.0000	1A (+20/+3)	false	P	1000.0	1900	1382.0	07-Mar-2023 08:32:28	false
NTCHZ	LGECY	28-043004	IFPA	TREE	N31° 36' 28.4100"	W091° 17' 12.7100"	382.0000	0.0000	382.0000	1A (+20/+3)	false	P	1000.0	1900	1382.0	07-Mar-2023 08:32:28	false
NTCHZ	LGECY	28-052426	IFPA	TREE	N31° 36' 42.4300"	W091° 17' 23.5600"	382.0000	0.0000	382.0000	1A (+20/+3)	false	P	1000.0	1900	1382.0	07-Mar-2023 08:32:28	false
NTCHZ	LGECY	28-053839	IFPA	TREE	N31° 36' 25.3500"	W091° 17' 03.4100"	382.0000	0.0000	382.0000	1A (+20/+3)	false	P	1000.0	1900	1382.0	07-Mar-2023 08:32:28	false
NTCHZ	LGECY	28-052482	IFPA	TREE	N31° 36' 20.7800"	W091° 17' 02.1300"	381.0000	0.0000	381.0000	1A (+20/+3)	false	P	1000.0	1900	1381.0	07-Mar-2023 08:32:28	false
NTCHZ	LGECY	28-052425	IFPA	TREE	N31° 37' 42.6100"	W091° 19' 59.7700"	381.0000	0.0000	381.0000	1B (+20/+10)	false	P	1000.0	1900	1381.0	07-Mar-2023 08:32:28	false
NTCHZ	LGECY	28-053680	IFPA	TREE	N31° 36' 49.1400"	W091° 17' 12.2300"	381.0000	0.0000	381.0000	1A (+20/+3)	false	P	1000.0	1900	1381.0	07-Mar-2023 08:32:28	false
NTCHZ	LGECY	28-051196	IFPA	TRANSMISSION_LINE	N31° 35' 26.8200"	W091° 16' 33.1000"	381.0000	100.0000	381.0000	4D (+250/+50)	false	P	1000.0	1900	1381.0	07-Mar-2023 08:32:28	true
NTCHZ	LGECY	28-053700	IFPA	TREE	N31° 36' 19.6800"	W091° 16' 50.1800"	381.0000	0.0000	381.0000	1A (+20/+3)	false	P	1000.0	1900	1381.0	07-Mar-2023 08:32:28	false
NTCHZ	LGECY	28-052744	IFPA	TREE	N31° 37' 06.9800"	W091° 17' 19.6300"	381.0000	0.0000	381.0000	1A (+20/+3)	false	P	1000.0	1900	1381.0	07-Mar-2023 08:32:28	false
NTCHZ	LGECY	28-046024	IFPA	TREE	N31° 35' 25.8500"	W091° 17' 16.1900"	381.0000	0.0000	381.0000	1A (+20/+3)	false	P	1000.0	1900	1381.0	07-Mar-2023 08:32:28	false
NTCHZ	LGECY	28-053545	IFPA	TREE	N31° 36' 52.3500"	W091° 17' 21.0600"	381.0000	0.0000	381.0000	1A (+20/+3)	false	P	1000.0	1900	1381.0	07-Mar-2023 08:32:28	false
NTCHZ	LGECY	28-042499	IFPA	TREE	N31° 35' 44.6300"	W091° 17' 54.0000"	381.0000	0.0000	381.0000	1A (+20/+3)	false	P	1000.0	1900	1381.0	07-Mar-2023 08:32:28	false
NTCHZ	LGECY	28-053774	IFPA	TREE	N31° 37' 44.3700"	W091° 20' 07.9300"	381.0000	0.0000	381.0000	1B (+20/+10)	false	P	1000.0	1900	1381.0	07-Mar-2023 08:32:28	false
NTCHZ	LGECY	28-053449	IFPA	TREE	N31° 37' 11.5400"	W091° 17' 18.7900"	381.0000	0.0000	381.0000	1A (+20/+3)	false	P	1000.0	1900	1381.0	07-Mar-2023 08:32:28	false
NTCHZ	LGECY	28-053831	IFPA	TREE	N31° 36' 45.1700"	W091° 17' 12.6200"	381.0000	0.0000	381.0000	1A (+20/+3)	false	P	1000.0	1900	1381.0	07-Mar-2023 08:32:28	false
NTCHZ	LGECY	28-043062	IFPA	TREE	N31° 36' 34.2100"	W091° 17' 11.9700"	381.0000	0.0000	381.0000	1A (+20/+3)	false	P	1000.0	1900	1381.0	07-Mar-2023 08:32:28	false
NTCHZ	LGECY	28-051081	IFPA	TRANSMISSION_LINE	N31° 35' 27.6400"	W091° 16' 44.9800"	381.0000	105.0000	381.0000	4D (+250/+50)	false	P	1000.0	1900	1381.0	07-Mar-2023 08:32:28	true
NTCHZ	LGECY	28-053315	IFPA	TREE	N31° 36' 38.5000"	W091° 17' 25.0300"	381.0000	0.0000	381.0000	1A (+20/+3)	false	P	1000.0	1900	1381.0	07-Mar-2023 08:32:28	false
NTCHZ	LGECY	28-052824	IFPA	TREE	N31° 36' 21.1100"	W091° 16' 39.2200"	381.0000	0.0000	381.0000	1A (+20/+3)	false	P	1000.0	1900	1381.0	07-Mar-2023 08:32:28	false
NTCHZ	LGECY	28-053697	IFPA	TREE	N31° 37' 03.3800"	W091° 17' 18.6000"	380.0000	0.0000	380.0000	1A (+20/+3)	false	P	1000.0	1900	1380.0	07-Mar-2023 08:32:28	false
NTCHZ	LGECY	28-053278	IFPA	TREE	N31° 36' 24.6300"	W091° 16' 55.8300"	380.0000	0.0000	380.0000	1A (+20/+3)	false	P	1000.0	1900	1380.0	07-Mar-2023 08:32:28	false
NTCHZ	LGECY	28-042759	IFPA	TREE	N31° 35' 51.2100"	W091° 17' 51.8700"	380.0000	0.0000	380.0000	1A (+20/+3)	false	P	1000.0	1900	1380.0	07-Mar-2023 08:32:28	false

TRSSH (RNAV)

NTCHZ	LGECY	28-052560	IFPA	TREE	N31° 37' 08.0800"	W091° 17' 17.9000"	380.0000	0.0000	380.0000	1A (+20/+3)	false	P	1000.0	1900	1380.0	07-Mar-2023 08:32:28	false
NTCHZ	LGECY	28-052501	IFPA	TREE	N31° 36' 18.7000"	W091° 16' 44.1400"	380.0000	0.0000	380.0000	1A (+20/+3)	false	P	1000.0	1900	1380.0	07-Mar-2023 08:32:28	false
NTCHZ	LGECY	28-053378	IFPA	TREE	N31° 36' 29.3800"	W091° 16' 56.4100"	380.0000	0.0000	380.0000	1A (+20/+3)	false	P	1000.0	1900	1380.0	07-Mar-2023 08:32:28	false
NTCHZ	LGECY	28-052577	IFPA	TREE	N31° 37' 16.1300"	W091° 18' 56.3600"	380.0000	0.0000	380.0000	1A (+20/+3)	false	P	1000.0	1900	1380.0	07-Mar-2023 08:32:28	false
NTCHZ	LGECY	28-052884	IFPA	TREE	N31° 36' 37.9300"	W091° 17' 15.3500"	380.0000	0.0000	380.0000	1A (+20/+3)	false	P	1000.0	1900	1380.0	07-Mar-2023 08:32:28	false
NTCHZ	LGECY	28-053142	IFPA	TREE	N31° 36' 55.2100"	W091° 17' 10.1900"	380.0000	0.0000	380.0000	1A (+20/+3)	false	P	1000.0	1900	1380.0	07-Mar-2023 08:32:28	false
NTCHZ	LGECY	28-052804	IFPA	TREE	N31° 36' 16.5600"	W091° 16' 58.4900"	380.0000	0.0000	380.0000	1A (+20/+3)	false	P	1000.0	1900	1380.0	07-Mar-2023 08:32:28	false
NTCHZ	LGECY	28-053683	IFPA	TREE	N31° 36' 26.2600"	W091° 17' 05.4800"	380.0000	0.0000	380.0000	1A (+20/+3)	false	P	1000.0	1900	1380.0	07-Mar-2023 08:32:28	false
NTCHZ	LGECY	28-023906	IFPA	TREE	N31° 36' 22.3700"	W091° 17' 11.4700"	380.0000	0.0000	380.0000	1A (+20/+3)	false	P	1000.0	1900	1380.0	07-Mar-2023 08:32:28	false
NTCHZ	LGECY	28-056613	IFPA	TRANSMISSION LINE	N31° 37' 24.8800"	W091° 22' 59.5900"	380.0000	80.0000	380.0000	4D (+250/+50)	false	P	1000.0	1900	1380.0	07-Mar-2023 08:32:28	true
NTCHZ	LGECY	28-052725	IFPA	TREE	N31° 35' 39.7000"	W091° 17' 44.2800"	380.0000	0.0000	380.0000	1A (+20/+3)	false	P	1000.0	1900	1380.0	07-Mar-2023 08:32:28	false
NTCHZ	LGECY	28-053944	IFPA	TREE	N31° 36' 26.5600"	W091° 17' 07.0400"	380.0000	0.0000	380.0000	1A (+20/+3)	false	P	1000.0	1900	1380.0	07-Mar-2023 08:32:28	false
NTCHZ	LGECY	28-053674	IFPA	TREE	N31° 37' 09.3500"	W091° 17' 19.2500"	380.0000	0.0000	380.0000	1A (+20/+3)	false	P	1000.0	1900	1380.0	07-Mar-2023 08:32:28	false
NTCHZ	LGECY	28-042647	IFPA	TREE	N31° 35' 39.7300"	W091° 17' 45.9200"	380.0000	0.0000	380.0000	1A (+20/+3)	false	P	1000.0	1900	1380.0	07-Mar-2023 08:32:28	false
NTCHZ	LGECY	28-053322	IFPA	TREE	N31° 37' 03.4500"	W091° 17' 24.9400"	380.0000	0.0000	380.0000	1A (+20/+3)	false	P	1000.0	1900	1380.0	07-Mar-2023 08:32:28	false
NTCHZ	LGECY	28-042876	IFPA	TREE	N31° 35' 48.0600"	W091° 17' 51.0600"	380.0000	0.0000	380.0000	1A (+20/+3)	false	P	1000.0	1900	1380.0	07-Mar-2023 08:32:28	false
NTCHZ	LGECY	28-053597	IFPA	TREE	N31° 36' 47.5100"	W091° 17' 18.7700"	380.0000	0.0000	380.0000	1A (+20/+3)	false	P	1000.0	1900	1380.0	07-Mar-2023 08:32:28	false
NTCHZ	LGECY	28-042975	IFPA	TREE	N31° 36' 52.0300"	W091° 18' 24.0900"	379.0000	0.0000	379.0000	1A (+20/+3)	false	P	1000.0	1900	1379.0	07-Mar-2023 08:32:28	false
NTCHZ	LGECY	28-052756	IFPA	TREE	N31° 36' 33.4100"	W091° 17' 16.6500"	379.0000	0.0000	379.0000	1A (+20/+3)	false	P	1000.0	1900	1379.0	07-Mar-2023 08:32:28	false
NTCHZ	LGECY	28-042514	IFPA	TREE	N31° 36' 58.5900"	W091° 17' 12.4000"	379.0000	0.0000	379.0000	1A (+20/+3)	false	P	1000.0	1900	1379.0	07-Mar-2023 08:32:28	false
NTCHZ	LGECY	28-052517	IFPA	TREE	N31° 36' 26.6000"	W091° 16' 57.4400"	379.0000	0.0000	379.0000	1A (+20/+3)	false	P	1000.0	1900	1379.0	07-Mar-2023 08:32:28	false
NTCHZ	LGECY	28-053155	IFPA	TREE	N31° 36' 39.6200"	W091° 17' 25.7000"	379.0000	0.0000	379.0000	1A (+20/+3)	false	P	1000.0	1900	1379.0	07-Mar-2023 08:32:28	false
NTCHZ	LGECY	28-052637	IFPA	TREE	N31° 36' 19.3700"	W091° 16' 56.7000"	379.0000	0.0000	379.0000	1A (+20/+3)	false	P	1000.0	1900	1379.0	07-Mar-2023 08:32:28	false
NTCHZ	LGECY	28-053764	IFPA	TREE	N31° 36' 27.0100"	W091° 17' 03.3200"	379.0000	0.0000	379.0000	1A (+20/+3)	false	P	1000.0	1900	1379.0	07-Mar-2023 08:32:28	false
NTCHZ	LGECY	28-042646	IFPA	TREE	N31° 35' 39.6100"	W091° 17' 42.1300"	378.0000	0.0000	378.0000	1A (+20/+3)	false	P	1000.0	1900	1378.0	07-Mar-2023 08:32:28	false
NTCHZ	LGECY	28-042966	IFPA	TREE	N31° 35' 41.9400"	W091° 17' 38.4200"	378.0000	0.0000	378.0000	1A (+20/+3)	false	P	1000.0	1900	1378.0	07-Mar-2023 08:32:28	false

TRSSH (RNAV)

NTCHZ	LGECY	28-042644	IFPA	TREE	N31° 35' 37.6400"	W091° 17' 14.3900"	378.0000	0.0000	378.0000	1A (+20/+3)	false	P	1000.0	1900	1378.0	07-Mar-2023 08:32:28	false
NTCHZ	LGECY	28-052677	IFPA	TREE	N31° 36' 59.0100"	W091° 17' 19.1100"	378.0000	0.0000	378.0000	1A (+20/+3)	false	P	1000.0	1900	1378.0	07-Mar-2023 08:32:28	false
NTCHZ	LGECY	28-053510	IFPA	TREE	N31° 36' 29.7400"	W091° 17' 51.2700"	378.0000	0.0000	378.0000	1A (+20/+3)	false	P	1000.0	1900	1378.0	07-Mar-2023 08:32:28	false
NTCHZ	LGECY	28-053991	IFPA	TREE	N31° 36' 59.5300"	W091° 17' 12.1700"	378.0000	0.0000	378.0000	1A (+20/+3)	false	P	1000.0	1900	1378.0	07-Mar-2023 08:32:28	false
NTCHZ	LGECY	28-052841	IFPA	TREE	N31° 35' 46.4200"	W091° 17' 55.0600"	378.0000	0.0000	378.0000	1A (+20/+3)	false	P	1000.0	1900	1378.0	07-Mar-2023 08:32:28	false
NTCHZ	LGECY	28-052389	IFPA	TREE	N31° 36' 48.3000"	W091° 18' 36.1200"	378.0000	0.0000	378.0000	1A (+20/+3)	false	P	1000.0	1900	1378.0	07-Mar-2023 08:32:28	false
NTCHZ	LGECY	28-052399	IFPA	TREE	N31° 36' 36.7600"	W091° 17' 22.2000"	378.0000	0.0000	378.0000	1A (+20/+3)	false	P	1000.0	1900	1378.0	07-Mar-2023 08:32:28	false
NTCHZ	LGECY	28-042503	IFPA	TREE	N31° 35' 44.9900"	W091° 17' 45.2800"	377.0000	0.0000	377.0000	1A (+20/+3)	false	P	1000.0	1900	1377.0	07-Mar-2023 08:32:28	false
NTCHZ	LGECY	28-053273	IFPA	TREE	N31° 36' 53.7200"	W091° 17' 20.0900"	377.0000	0.0000	377.0000	1A (+20/+3)	false	P	1000.0	1900	1377.0	07-Mar-2023 08:32:28	false
NTCHZ	LGECY	28-042533	IFPA	TREE	N31° 35' 45.9600"	W091° 17' 52.8900"	377.0000	0.0000	377.0000	1A (+20/+3)	false	P	1000.0	1900	1377.0	07-Mar-2023 08:32:28	false
NTCHZ	LGECY	28-053182	IFPA	TREE	N31° 36' 47.0200"	W091° 17' 12.0600"	377.0000	0.0000	377.0000	1A (+20/+3)	false	P	1000.0	1900	1377.0	07-Mar-2023 08:32:28	false
NTCHZ	LGECY	28-053827	IFPA	TREE	N31° 36' 58.2500"	W091° 17' 11.2200"	377.0000	0.0000	377.0000	1A (+20/+3)	false	P	1000.0	1900	1377.0	07-Mar-2023 08:32:28	false
NTCHZ	LGECY	28-052957	IFPA	TREE	N31° 36' 44.0900"	W091° 17' 15.3200"	377.0000	0.0000	377.0000	1A (+20/+3)	false	P	1000.0	1900	1377.0	07-Mar-2023 08:32:28	false
NTCHZ	LGECY	28-053281	IFPA	TREE	N31° 36' 21.6500"	W091° 17' 10.8100"	377.0000	0.0000	377.0000	1A (+20/+3)	false	P	1000.0	1900	1377.0	07-Mar-2023 08:32:28	false
NTCHZ	LGECY	28-043051	IFPA	TREE	N31° 36' 31.7100"	W091° 17' 51.3000"	377.0000	0.0000	377.0000	1A (+20/+3)	false	P	1000.0	1900	1377.0	07-Mar-2023 08:32:28	false
NTCHZ	LGECY	28-052443	IFPA	TREE	N31° 37' 08.1800"	W091° 17' 27.6200"	377.0000	0.0000	377.0000	1A (+20/+3)	false	P	1000.0	1900	1377.0	07-Mar-2023 08:32:28	false
NTCHZ	LGECY	28-053868	IFPA	TREE	N31° 36' 29.0900"	W091° 17' 07.0600"	377.0000	0.0000	377.0000	1A (+20/+3)	false	P	1000.0	1900	1377.0	07-Mar-2023 08:32:28	false
NTCHZ	LGECY	28-053961	IFPA	TREE	N31° 36' 39.1000"	W091° 18' 01.7900"	377.0000	0.0000	377.0000	1A (+20/+3)	false	P	1000.0	1900	1377.0	07-Mar-2023 08:32:28	false
NTCHZ	LGECY	28-053835	IFPA	TREE	N31° 36' 24.5600"	W091° 17' 00.8100"	377.0000	0.0000	377.0000	1A (+20/+3)	false	P	1000.0	1900	1377.0	07-Mar-2023 08:32:28	false
NTCHZ	LGECY	28-053230	IFPA	TREE	N31° 40' 00.0400"	W091° 18' 58.8200"	377.0000	0.0000	377.0000	1B (+20/+10)	false	P	1000.0	1900	1377.0	07-Mar-2023 08:32:28	false
NTCHZ	LGECY	28-052448	IFPA	TREE	N31° 35' 40.5200"	W091° 17' 41.7400"	377.0000	0.0000	377.0000	1A (+20/+3)	false	P	1000.0	1900	1377.0	07-Mar-2023 08:32:28	false
NTCHZ	LGECY	28-042869	IFPA	TREE	N31° 35' 47.2100"	W091° 17' 49.6000"	377.0000	0.0000	377.0000	1A (+20/+3)	false	P	1000.0	1900	1377.0	07-Mar-2023 08:32:28	false
NTCHZ	LGECY	28-053862	IFPA	TREE	N31° 36' 31.8500"	W091° 17' 01.7500"	376.0000	0.0000	376.0000	1A (+20/+3)	false	P	1000.0	1900	1376.0	07-Mar-2023 08:32:28	false
NTCHZ	LGECY	28-052463	IFPA	TREE	N31° 36' 32.0800"	W091° 16' 56.7100"	376.0000	0.0000	376.0000	1A (+20/+3)	false	P	1000.0	1900	1376.0	07-Mar-2023 08:32:28	false
NTCHZ	LGECY	28-053179	IFPA	TREE	N31° 36' 12.7000"	W091° 16' 50.9500"	376.0000	0.0000	376.0000	1A (+20/+3)	false	P	1000.0	1900	1376.0	07-Mar-2023 08:32:28	false
NTCHZ	LGECY	28-053679	IFPA	TREE	N31° 36' 24.8300"	W091° 17' 10.9700"	376.0000	0.0000	376.0000	1A (+20/+3)	false	P	1000.0	1900	1376.0	07-Mar-2023 08:32:28	false

TRSSH (RNAV)

NTCHZ	LGECY	28-052699	IFPA	TREE	N31° 36' 26.0100"	W091° 17' 00.3000"	376.0000	0.0000	376.0000	1A (+20/+3)	false	P	1000.0	1900	1376.0	07-Mar-2023 08:32:28	false
NTCHZ	LGECY	28-053633	IFPA	TREE	N31° 37' 16.7000"	W091° 18' 54.0100"	376.0000	0.0000	376.0000	1A (+20/+3)	false	P	1000.0	1900	1376.0	07-Mar-2023 08:32:28	false
NTCHZ	LGECY	28-052644	IFPA	TREE	N31° 35' 49.3000"	W091° 17' 49.5900"	376.0000	0.0000	376.0000	1A (+20/+3)	false	P	1000.0	1900	1376.0	07-Mar-2023 08:32:28	false
NTCHZ	LGECY	28-051185	IFPA	TRANSMI SSION_LI NE	N31° 35' 35.9400"	W091° 17' 27.6900"	376.0000	92.0000	376.0000	4D (+250/+50)	false	P	1000.0	1900	1376.0	07-Mar-2023 08:32:28	true
NTCHZ	LGECY	28-053968	IFPA	TREE	N31° 36' 44.2000"	W091° 17' 17.7200"	376.0000	0.0000	376.0000	1A (+20/+3)	false	P	1000.0	1900	1376.0	07-Mar-2023 08:32:28	false
NTCHZ	LGECY	28-042891	IFPA	TREE	N31° 37' 17.8200"	W091° 18' 08.1100"	376.0000	0.0000	376.0000	1A (+20/+3)	false	P	1000.0	1900	1376.0	07-Mar-2023 08:32:28	false
NTCHZ	LGECY	28-053137	IFPA	TREE	N31° 36' 32.5700"	W091° 17' 06.9200"	376.0000	0.0000	376.0000	1A (+20/+3)	false	P	1000.0	1900	1376.0	07-Mar-2023 08:32:28	false
NTCHZ	LGECY	28-052681	IFPA	TREE	N31° 36' 47.4100"	W091° 18' 32.4600"	376.0000	0.0000	376.0000	1A (+20/+3)	false	P	1000.0	1900	1376.0	07-Mar-2023 08:32:28	false
NTCHZ	LGECY	28-052891	IFPA	TREE	N31° 35' 47.1700"	W091° 17' 52.9300"	376.0000	0.0000	376.0000	1A (+20/+3)	false	P	1000.0	1900	1376.0	07-Mar-2023 08:32:28	false
NTCHZ	LGECY	28-042906	IFPA	TREE	N31° 35' 48.8900"	W091° 17' 47.9800"	376.0000	0.0000	376.0000	1A (+20/+3)	false	P	1000.0	1900	1376.0	07-Mar-2023 08:32:28	false
NTCHZ	LGECY	28-052719	IFPA	TREE	N31° 36' 58.5200"	W091° 17' 21.3700"	376.0000	0.0000	376.0000	1A (+20/+3)	false	P	1000.0	1900	1376.0	07-Mar-2023 08:32:28	false
NTCHZ	LGECY	28-053349	IFPA	TREE	N31° 36' 40.0700"	W091° 17' 17.5000"	375.0000	0.0000	375.0000	1A (+20/+3)	false	P	1000.0	1900	1375.0	07-Mar-2023 08:32:28	false
NTCHZ	LGECY	28-052772	IFPA	TREE	N31° 36' 41.5400"	W091° 17' 10.6900"	375.0000	0.0000	375.0000	1A (+20/+3)	false	P	1000.0	1900	1375.0	07-Mar-2023 08:32:28	false
NTCHZ	LGECY	28-042962	IFPA	TREE	N31° 35' 40.8300"	W091° 17' 41.9000"	375.0000	0.0000	375.0000	1A (+20/+3)	false	P	1000.0	1900	1375.0	07-Mar-2023 08:32:28	false
NTCHZ	LGECY	28-053450	IFPA	TREE	N31° 36' 55.4100"	W091° 17' 18.6900"	375.0000	0.0000	375.0000	1A (+20/+3)	false	P	1000.0	1900	1375.0	07-Mar-2023 08:32:28	false
NTCHZ	LGECY	28-043024	IFPA	TREE	N31° 36' 21.8900"	W091° 17' 10.6900"	375.0000	0.0000	375.0000	1A (+20/+3)	false	P	1000.0	1900	1375.0	07-Mar-2023 08:32:28	false
NTCHZ	LGECY	28-052973	IFPA	TREE	N31° 36' 21.1300"	W091° 16' 57.5800"	375.0000	0.0000	375.0000	1A (+20/+3)	false	P	1000.0	1900	1375.0	07-Mar-2023 08:32:28	false
NTCHZ	LGECY	28-052814	IFPA	TREE	N31° 37' 04.4900"	W091° 17' 29.7600"	375.0000	0.0000	375.0000	1A (+20/+3)	false	P	1000.0	1900	1375.0	07-Mar-2023 08:32:28	false
NTCHZ	LGECY	28-052578	IFPA	TREE	N31° 36' 39.0100"	W091° 17' 59.0800"	375.0000	0.0000	375.0000	1A (+20/+3)	false	P	1000.0	1900	1375.0	07-Mar-2023 08:32:28	false
NTCHZ	LGECY	28-052692	IFPA	TREE	N31° 36' 38.4500"	W091° 17' 26.2400"	375.0000	0.0000	375.0000	1A (+20/+3)	false	P	1000.0	1900	1375.0	07-Mar-2023 08:32:28	false
NTCHZ	LGECY	28-053743	IFPA	TREE	N31° 37' 30.5100"	W091° 19' 17.3400"	375.0000	0.0000	375.0000	1A (+20/+3)	false	P	1000.0	1900	1375.0	07-Mar-2023 08:32:28	false
NTCHZ	LGECY	28-053452	IFPA	TREE	N31° 36' 50.3500"	W091° 17' 14.3800"	375.0000	0.0000	375.0000	1A (+20/+3)	false	P	1000.0	1900	1375.0	07-Mar-2023 08:32:28	false
NTCHZ	LGECY	28-053173	IFPA	TREE	N31° 36' 23.8400"	W091° 16' 42.0100"	375.0000	0.0000	375.0000	1A (+20/+3)	false	P	1000.0	1900	1375.0	07-Mar-2023 08:32:28	false
NTCHZ	LGECY	28-054067	IFPA	TREE	N31° 36' 39.9100"	W091° 17' 26.3100"	375.0000	0.0000	375.0000	1A (+20/+3)	false	P	1000.0	1900	1375.0	07-Mar-2023 08:32:28	false
NTCHZ	LGECY	28-052903	IFPA	TREE	N31° 35' 39.1100"	W091° 17' 15.8000"	375.0000	0.0000	375.0000	1A (+20/+3)	false	P	1000.0	1900	1375.0	07-Mar-2023 08:32:28	false
NTCHZ	LGECY	28-042640	IFPA	TREE	N31° 35' 18.3600"	W091° 17' 14.8400"	375.0000	0.0000	375.0000	1A (+20/+3)	false	P	1000.0	1900	1375.0	07-Mar-2023 08:32:28	false

TRSSH (RNAV)

NTCHZ	LGECY	28-053459	IFPA	TREE	N31° 36' 57.3300"	W091° 17' 18.4200"	375.0000	0.0000	375.0000	1A (+20/+3)	false	P	1000.0	1900	1375.0	07-Mar-2023 08:32:28	false
NTCHZ	LGECY	28-053148	IFPA	TREE	N31° 36' 36.4800"	W091° 17' 11.5300"	375.0000	0.0000	375.0000	1A (+20/+3)	false	P	1000.0	1900	1375.0	07-Mar-2023 08:32:28	false
NTCHZ	LGECY	28-042643	IFPA	TREE	N31° 35' 36.9300"	W091° 17' 31.5400"	375.0000	0.0000	375.0000	1A (+20/+3)	false	P	1000.0	1900	1375.0	07-Mar-2023 08:32:28	false
NTCHZ	LGECY	28-052832	IFPA	TREE	N31° 37' 16.0700"	W091° 18' 08.6600"	375.0000	0.0000	375.0000	1A (+20/+3)	false	P	1000.0	1900	1375.0	07-Mar-2023 08:32:28	false
NTCHZ	LGECY	28-051083	IFPA	TRANSMISSION_LINE	N31° 35' 32.8200"	W091° 16' 55.2800"	375.0000	100.0000	375.0000	4D (+250/+50)	false	P	1000.0	1900	1375.0	07-Mar-2023 08:32:28	true
NTCHZ	LGECY	28-052768	IFPA	TREE	N31° 36' 25.0100"	W091° 16' 59.0800"	375.0000	0.0000	375.0000	1A (+20/+3)	false	P	1000.0	1900	1375.0	07-Mar-2023 08:32:28	false
NTCHZ	LGECY	28-053091	IFPA	TREE	N31° 36' 22.5000"	W091° 16' 37.8400"	375.0000	0.0000	375.0000	1A (+20/+3)	false	P	1000.0	1900	1375.0	07-Mar-2023 08:32:28	false
NTCHZ	LGECY	28-053181	IFPA	TREE	N31° 36' 31.0300"	W091° 17' 05.7600"	374.0000	0.0000	374.0000	1A (+20/+3)	false	P	1000.0	1900	1374.0	07-Mar-2023 08:32:28	false
NTCHZ	LGECY	28-052420	IFPA	TREE	N31° 37' 18.1700"	W091° 18' 09.2900"	374.0000	0.0000	374.0000	1A (+20/+3)	false	P	1000.0	1900	1374.0	07-Mar-2023 08:32:28	false
NTCHZ	LGECY	28-053307	IFPA	TREE	N31° 36' 36.4600"	W091° 17' 19.0100"	374.0000	0.0000	374.0000	1A (+20/+3)	false	P	1000.0	1900	1374.0	07-Mar-2023 08:32:28	false
NTCHZ	LGECY	28-053844	IFPA	TREE	N31° 36' 08.2700"	W091° 16' 59.4100"	374.0000	0.0000	374.0000	1A (+20/+3)	false	P	1000.0	1900	1374.0	07-Mar-2023 08:32:28	false
NTCHZ	LGECY	28-052656	IFPA	TREE	N31° 36' 41.3300"	W091° 18' 03.5500"	374.0000	0.0000	374.0000	1A (+20/+3)	false	P	1000.0	1900	1374.0	07-Mar-2023 08:32:28	false
NTCHZ	LGECY	28-052458	IFPA	TREE	N31° 35' 43.6000"	W091° 17' 42.6200"	374.0000	0.0000	374.0000	1A (+20/+3)	false	P	1000.0	1900	1374.0	07-Mar-2023 08:32:28	false
NTCHZ	LGECY	28-052919	IFPA	TREE	N31° 36' 27.2600"	W091° 16' 43.5500"	374.0000	0.0000	374.0000	1A (+20/+3)	false	P	1000.0	1900	1374.0	07-Mar-2023 08:32:28	false
NTCHZ	LGECY	28-042865	IFPA	TREE	N31° 35' 46.7100"	W091° 17' 51.4500"	374.0000	0.0000	374.0000	1A (+20/+3)	false	P	1000.0	1900	1374.0	07-Mar-2023 08:32:28	false
NTCHZ	LGECY	28-053612	IFPA	TREE	N31° 37' 04.5000"	W091° 17' 30.0400"	374.0000	0.0000	374.0000	1A (+20/+3)	false	P	1000.0	1900	1374.0	07-Mar-2023 08:32:28	false
NTCHZ	LGECY	28-042757	IFPA	TREE	N31° 35' 50.0200"	W091° 17' 50.9500"	374.0000	0.0000	374.0000	1A (+20/+3)	false	P	1000.0	1900	1374.0	07-Mar-2023 08:32:28	false
NTCHZ	LGECY	28-042740	IFPA	TREE	N31° 35' 57.3100"	W091° 17' 58.2900"	374.0000	0.0000	374.0000	1A (+20/+3)	false	P	1000.0	1900	1374.0	07-Mar-2023 08:32:28	false
NTCHZ	LGECY	28-053619	IFPA	TREE	N31° 37' 16.7000"	W091° 18' 06.8300"	374.0000	0.0000	374.0000	1A (+20/+3)	false	P	1000.0	1900	1374.0	07-Mar-2023 08:32:28	false
NTCHZ	LGECY	28-052711	IFPA	TREE	N31° 36' 58.5900"	W091° 17' 20.2800"	374.0000	0.0000	374.0000	1A (+20/+3)	false	P	1000.0	1900	1374.0	07-Mar-2023 08:32:28	false
NTCHZ	LGECY	28-053817	IFPA	TREE	N31° 36' 38.7100"	W091° 17' 11.2600"	374.0000	0.0000	374.0000	1A (+20/+3)	false	P	1000.0	1900	1374.0	07-Mar-2023 08:32:28	false
NTCHZ	LGECY	28-053807	IFPA	TREE	N31° 36' 16.4500"	W091° 16' 46.7400"	374.0000	0.0000	374.0000	1A (+20/+3)	false	P	1000.0	1900	1374.0	07-Mar-2023 08:32:28	false
NTCHZ	LGECY	28-053813	IFPA	TREE	N31° 37' 31.9200"	W091° 19' 03.6300"	374.0000	0.0000	374.0000	1A (+20/+3)	false	P	1000.0	1900	1374.0	07-Mar-2023 08:32:28	false
NTCHZ	LGECY	28-052979	IFPA	TREE	N31° 36' 37.1200"	W091° 17' 16.3500"	374.0000	0.0000	374.0000	1A (+20/+3)	false	P	1000.0	1900	1374.0	07-Mar-2023 08:32:28	false
NTCHZ	LGECY	28-053583	IFPA	TREE	N31° 36' 35.6200"	W091° 17' 14.7000"	374.0000	0.0000	374.0000	1A (+20/+3)	false	P	1000.0	1900	1374.0	07-Mar-2023 08:32:28	false
NTCHZ	LGECY	28-053934	IFPA	TREE	N31° 36' 21.3600"	W091° 17' 06.2400"	374.0000	0.0000	374.0000	1A (+20/+3)	false	P	1000.0	1900	1374.0	07-Mar-2023 08:32:28	false

TRSSH (RNAV)

NTCHZ	LGECY	28-046160	IFPA	TREE	N31° 36' 39.2500"	W091° 18' 00.8100"	374.0000	115.0000	374.0000	1A (+20/+3)	false	P	1000.0	1900	1374.0	07-Mar-2023 08:32:28	false
NTCHZ	LGECY	28-042848	IFPA	TREE	N31° 37' 13.3900"	W091° 17' 19.1300"	374.0000	0.0000	374.0000	1A (+20/+3)	false	P	1000.0	1900	1374.0	07-Mar-2023 08:32:28	false
NTCHZ	LGECY	28-053833	IFPA	TREE	N31° 36' 31.4800"	W091° 17' 00.1800"	374.0000	0.0000	374.0000	1A (+20/+3)	false	P	1000.0	1900	1374.0	07-Mar-2023 08:32:28	false
NTCHZ	LGECY	28-053593	IFPA	TREE	N31° 36' 29.5500"	W091° 17' 53.1300"	374.0000	0.0000	374.0000	1A (+20/+3)	false	P	1000.0	1900	1374.0	07-Mar-2023 08:32:28	false
NTCHZ	LGECY	28-053162	IFPA	TREE	N31° 36' 31.7900"	W091° 17' 54.0300"	374.0000	0.0000	374.0000	1A (+20/+3)	false	P	1000.0	1900	1374.0	07-Mar-2023 08:32:28	false
NTCHZ	LGECY	28-053560	IFPA	TREE	N31° 35' 37.4800"	W091° 17' 14.2500"	373.0000	0.0000	373.0000	1A (+20/+3)	false	P	1000.0	1900	1373.0	07-Mar-2023 08:32:28	false
NTCHZ	LGECY	28-053533	IFPA	TREE	N31° 36' 43.6700"	W091° 17' 21.4300"	373.0000	0.0000	373.0000	1A (+20/+3)	false	P	1000.0	1900	1373.0	07-Mar-2023 08:32:28	false
NTCHZ	LGECY	28-052993	IFPA	TREE	N31° 36' 28.7500"	W091° 16' 52.7300"	373.0000	0.0000	373.0000	1A (+20/+3)	false	P	1000.0	1900	1373.0	07-Mar-2023 08:32:28	false
NTCHZ	LGECY	28-053036	IFPA	TREE	N31° 36' 18.7200"	W091° 16' 52.7600"	373.0000	0.0000	373.0000	1A (+20/+3)	false	P	1000.0	1900	1373.0	07-Mar-2023 08:32:28	false
NTCHZ	LGECY	28-053379	IFPA	TREE	N31° 37' 05.8400"	W091° 17' 16.5000"	373.0000	0.0000	373.0000	1A (+20/+3)	false	P	1000.0	1900	1373.0	07-Mar-2023 08:32:28	false
NTCHZ	LGECY	28-052542	IFPA	TREE	N31° 36' 23.1600"	W091° 16' 56.8100"	373.0000	0.0000	373.0000	1A (+20/+3)	false	P	1000.0	1900	1373.0	07-Mar-2023 08:32:28	false
NTCHZ	LGECY	28-053334	IFPA	TREE	N31° 36' 25.5500"	W091° 16' 42.3800"	373.0000	0.0000	373.0000	1A (+20/+3)	false	P	1000.0	1900	1373.0	07-Mar-2023 08:32:28	false
NTCHZ	LGECY	28-053535	IFPA	TREE	N31° 35' 50.9600"	W091° 17' 52.5000"	373.0000	0.0000	373.0000	1A (+20/+3)	false	P	1000.0	1900	1373.0	07-Mar-2023 08:32:28	false
NTCHZ	LGECY	28-042493	IFPA	TREE	N31° 35' 42.9000"	W091° 17' 40.4800"	373.0000	0.0000	373.0000	1A (+20/+3)	false	P	1000.0	1900	1373.0	07-Mar-2023 08:32:28	false
NTCHZ	LGECY	28-052997	IFPA	TREE	N31° 36' 38.3800"	W091° 18' 09.9200"	373.0000	0.0000	373.0000	1A (+20/+3)	false	P	1000.0	1900	1373.0	07-Mar-2023 08:32:28	false
NTCHZ	LGECY	28-052544	IFPA	TREE	N31° 37' 02.5400"	W091° 17' 17.5900"	373.0000	0.0000	373.0000	1A (+20/+3)	false	P	1000.0	1900	1373.0	07-Mar-2023 08:32:28	false
NTCHZ	LGECY	28-053591	IFPA	TREE	N31° 36' 14.2200"	W091° 16' 54.9700"	373.0000	0.0000	373.0000	1A (+20/+3)	false	P	1000.0	1900	1373.0	07-Mar-2023 08:32:28	false
NTCHZ	LGECY	28-053634	IFPA	TREE	N31° 36' 34.2100"	W091° 17' 15.2800"	373.0000	0.0000	373.0000	1A (+20/+3)	false	P	1000.0	1900	1373.0	07-Mar-2023 08:32:28	false
NTCHZ	LGECY	28-053112	IFPA	TREE	N31° 36' 11.1400"	W091° 16' 56.1700"	373.0000	0.0000	373.0000	1A (+20/+3)	false	P	1000.0	1900	1373.0	07-Mar-2023 08:32:28	false
NTCHZ	LGECY	28-053650	IFPA	TREE	N31° 35' 35.6600"	W091° 17' 49.7300"	373.0000	0.0000	373.0000	1A (+20/+3)	false	P	1000.0	1900	1373.0	07-Mar-2023 08:32:28	false
NTCHZ	LGECY	28-052511	IFPA	TREE	N31° 36' 09.1000"	W091° 16' 58.2200"	373.0000	0.0000	373.0000	1A (+20/+3)	false	P	1000.0	1900	1373.0	07-Mar-2023 08:32:28	false
NTCHZ	LGECY	28-042961	IFPA	TREE	N31° 35' 40.8100"	W091° 17' 43.8200"	373.0000	0.0000	373.0000	1A (+20/+3)	false	P	1000.0	1900	1373.0	07-Mar-2023 08:32:28	false
NTCHZ	LGECY	28-056612	IFPA	TRANSMISSION_LINE	N31° 37' 20.1300"	W091° 23' 00.7100"	373.0000	92.0000	373.0000	4D (+250/+50)	false	P	1000.0	1900	1373.0	07-Mar-2023 08:32:28	true
NTCHZ	LGECY	28-052464	IFPA	TREE	N31° 35' 52.7400"	W091° 17' 51.4500"	373.0000	0.0000	373.0000	1A (+20/+3)	false	P	1000.0	1900	1373.0	07-Mar-2023 08:32:28	false
NTCHZ	LGECY	28-052843	IFPA	TREE	N31° 36' 12.7700"	W091° 16' 55.2900"	373.0000	0.0000	373.0000	1A (+20/+3)	false	P	1000.0	1900	1373.0	07-Mar-2023 08:32:28	false
NTCHZ	LGECY	28-053183	IFPA	TREE	N31° 37' 17.4500"	W091° 18' 47.5000"	372.0000	0.0000	372.0000	1A (+20/+3)	false	P	1000.0	1900	1372.0	07-Mar-2023 08:32:28	false

TRSSH (RNAV)



NTCHZ	LGECY	28-053327	IFPA	TREE	N31° 36' 40.7300"	W091° 17' 19.0600"	372.0000	0.0000	372.0000	1A (+20/+3)	false	P	1000.0	1900	1372.0	07-Mar-2023 08:32:28	false
NTCHZ	LGECY	28-053221	IFPA	TREE	N31° 37' 09.1200"	W091° 18' 33.0100"	372.0000	0.0000	372.0000	1A (+20/+3)	false	P	1000.0	1900	1372.0	07-Mar-2023 08:32:28	false
NTCHZ	LGECY	28-046116	IFPA	TREE	N31° 36' 39.0600"	W091° 17' 51.3600"	372.0000	0.0000	372.0000	1A (+20/+3)	false	P	1000.0	1900	1372.0	07-Mar-2023 08:32:28	false
NTCHZ	LGECY	28-024005	IFPA	TREE	N31° 35' 43.3100"	W091° 17' 43.3100"	372.0000	0.0000	372.0000	1A (+20/+3)	false	P	1000.0	1900	1372.0	07-Mar-2023 08:32:28	false
NTCHZ	LGECY	28-042847	IFPA	TREE	N31° 37' 13.2300"	W091° 17' 12.7600"	372.0000	0.0000	372.0000	1A (+20/+3)	false	P	1000.0	1900	1372.0	07-Mar-2023 08:32:28	false
NTCHZ	LGECY	28-053527	IFPA	TREE	N31° 37' 07.5600"	W091° 18' 43.5900"	372.0000	0.0000	372.0000	1A (+20/+3)	false	P	1000.0	1900	1372.0	07-Mar-2023 08:32:28	false
NTCHZ	LGECY	28-052703	IFPA	TREE	N31° 37' 15.2000"	W091° 18' 04.8600"	372.0000	0.0000	372.0000	1A (+20/+3)	false	P	1000.0	1900	1372.0	07-Mar-2023 08:32:28	false
NTCHZ	LGECY	28-053728	IFPA	TREE	N31° 37' 07.2900"	W091° 17' 26.7300"	372.0000	0.0000	372.0000	1A (+20/+3)	false	P	1000.0	1900	1372.0	07-Mar-2023 08:32:28	false
NTCHZ	LGECY	28-053122	IFPA	TREE	N31° 36' 36.6800"	W091° 17' 24.7600"	372.0000	0.0000	372.0000	1A (+20/+3)	false	P	1000.0	1900	1372.0	07-Mar-2023 08:32:28	false
NTCHZ	LGECY	28-053393	IFPA	TREE	N31° 35' 39.6600"	W091° 17' 13.8800"	372.0000	0.0000	372.0000	1A (+20/+3)	false	P	1000.0	1900	1372.0	07-Mar-2023 08:32:28	false
NTCHZ	LGECY	28-053152	IFPA	TREE	N31° 36' 37.5900"	W091° 18' 08.4000"	372.0000	0.0000	372.0000	1A (+20/+3)	false	P	1000.0	1900	1372.0	07-Mar-2023 08:32:28	false
NTCHZ	LGECY	28-053123	IFPA	TREE	N31° 35' 31.7700"	W091° 17' 43.2100"	372.0000	0.0000	372.0000	1A (+20/+3)	false	P	1000.0	1900	1372.0	07-Mar-2023 08:32:28	false
NTCHZ	LGECY	28-053348	IFPA	TREE	N31° 36' 33.3500"	W091° 17' 52.6400"	372.0000	0.0000	372.0000	1A (+20/+3)	false	P	1000.0	1900	1372.0	07-Mar-2023 08:32:28	false
NTCHZ	LGECY	28-053790	IFPA	TREE	N31° 35' 41.7400"	W091° 17' 40.0800"	372.0000	0.0000	372.0000	1A (+20/+3)	false	P	1000.0	1900	1372.0	07-Mar-2023 08:32:28	false
NTCHZ	LGECY	28-053065	IFPA	TREE	N31° 35' 36.4600"	W091° 17' 51.0900"	372.0000	0.0000	372.0000	1A (+20/+3)	false	P	1000.0	1900	1372.0	07-Mar-2023 08:32:28	false
NTCHZ	LGECY	28-053849	IFPA	TREE	N31° 37' 15.4800"	W091° 18' 58.5600"	372.0000	0.0000	372.0000	1A (+20/+3)	false	P	1000.0	1900	1372.0	07-Mar-2023 08:32:28	false
NTCHZ	LGECY	28-053838	IFPA	TREE	N31° 35' 48.5500"	W091° 17' 51.1100"	372.0000	0.0000	372.0000	1A (+20/+3)	false	P	1000.0	1900	1372.0	07-Mar-2023 08:32:28	false
NTCHZ	LGECY	28-046159	IFPA	TREE	N31° 35' 55.5900"	W091° 17' 58.7600"	372.0000	0.0000	372.0000	1A (+20/+3)	false	P	1000.0	1900	1372.0	07-Mar-2023 08:32:28	false
NTCHZ	LGECY	28-053556	IFPA	TREE	N31° 35' 49.4800"	W091° 17' 52.4500"	372.0000	0.0000	372.0000	1A (+20/+3)	false	P	1000.0	1900	1372.0	07-Mar-2023 08:32:28	false
NTCHZ	LGECY	28-052585	IFPA	TREE	N31° 37' 33.2500"	W091° 19' 02.2000"	372.0000	0.0000	372.0000	1A (+20/+3)	false	P	1000.0	1900	1372.0	07-Mar-2023 08:32:28	false
NTCHZ	LGECY	28-053566	IFPA	TREE	N31° 36' 14.3600"	W091° 16' 57.2500"	372.0000	0.0000	372.0000	1A (+20/+3)	false	P	1000.0	1900	1372.0	07-Mar-2023 08:32:28	false
NTCHZ	LGECY	28-042874	IFPA	TREE	N31° 35' 47.8400"	W091° 17' 52.2300"	372.0000	0.0000	372.0000	1A (+20/+3)	false	P	1000.0	1900	1372.0	07-Mar-2023 08:32:28	false
NTCHZ	LGECY	28-053998	IFPA	TREE	N31° 37' 00.5300"	W091° 17' 17.6400"	372.0000	0.0000	372.0000	1A (+20/+3)	false	P	1000.0	1900	1372.0	07-Mar-2023 08:32:28	false
NTCHZ	LGECY	28-053771	IFPA	TREE	N31° 36' 16.2100"	W091° 16' 45.2000"	372.0000	0.0000	372.0000	1A (+20/+3)	false	P	1000.0	1900	1372.0	07-Mar-2023 08:32:28	false
NTCHZ	LGECY	28-042750	IFPA	TREE	N31° 37' 19.3900"	W091° 17' 23.8200"	372.0000	0.0000	372.0000	1A (+20/+3)	false	P	1000.0	1900	1372.0	07-Mar-2023 08:32:28	false
NTCHZ	LGECY	28-051084	IFPA	TRANSMI SSION_LI NE	N31° 35' 34.2200"	W091° 17' 02.9900"	371.0000	130.0000	371.0000	4D (+250/+50)	false	P	1000.0	1900	1371.0	07-Mar-2023 08:32:28	true

TRSSH (RNAV)

NTCHZ	LGECY	28-052802	IFPA	TREE	N31° 36' 15.4100"	W091° 17' 00.2500"	371.0000	0.0000	371.0000	1A (+20/+3)	false	P	1000.0	1900	1371.0	07-Mar-2023 08:32:28	false
NTCHZ	LGECY	28-053894	IFPA	TREE	N31° 36' 10.5200"	W091° 16' 54.1500"	371.0000	0.0000	371.0000	1A (+20/+3)	false	P	1000.0	1900	1371.0	07-Mar-2023 08:32:28	false
NTCHZ	LGECY	28-052823	IFPA	TREE	N31° 36' 23.6900"	W091° 17' 09.5200"	371.0000	0.0000	371.0000	1A (+20/+3)	false	P	1000.0	1900	1371.0	07-Mar-2023 08:32:28	false
NTCHZ	LGECY	28-053829	IFPA	TREE	N31° 36' 40.2000"	W091° 18' 04.1100"	371.0000	0.0000	371.0000	1A (+20/+3)	false	P	1000.0	1900	1371.0	07-Mar-2023 08:32:28	false
NTCHZ	LGECY	28-052693	IFPA	TREE	N31° 36' 30.3300"	W091° 16' 53.6700"	371.0000	0.0000	371.0000	1A (+20/+3)	false	P	1000.0	1900	1371.0	07-Mar-2023 08:32:28	false
NTCHZ	LGECY	28-042642	IFPA	TREE	N31° 35' 30.8900"	W091° 17' 18.2000"	371.0000	0.0000	371.0000	1A (+20/+3)	false	P	1000.0	1900	1371.0	07-Mar-2023 08:32:28	false
NTCHZ	LGECY	28-052602	IFPA	TREE	N31° 36' 46.6800"	W091° 18' 34.2800"	371.0000	0.0000	371.0000	1A (+20/+3)	false	P	1000.0	1900	1371.0	07-Mar-2023 08:32:28	false
NTCHZ	LGECY	28-052926	IFPA	TREE	N31° 36' 14.0400"	W091° 16' 47.1900"	371.0000	0.0000	371.0000	1A (+20/+3)	false	P	1000.0	1900	1371.0	07-Mar-2023 08:32:28	false
NTCHZ	LGECY	28-053358	IFPA	TREE	N31° 36' 09.4700"	W091° 16' 56.8900"	371.0000	0.0000	371.0000	1A (+20/+3)	false	P	1000.0	1900	1371.0	07-Mar-2023 08:32:28	false
NTCHZ	LGECY	28-056614	IFPA	TRANSMI SSION_LI NE	N31° 37' 30.1900"	W091° 22' 58.3800"	371.0000	95.0000	371.0000	4D (+250/+50)	false	P	1000.0	1900	1371.0	07-Mar-2023 08:32:28	true
NTCHZ	LGECY	28-053955	IFPA	TREE	N31° 37' 04.6100"	W091° 17' 31.2400"	371.0000	0.0000	371.0000	1A (+20/+3)	false	P	1000.0	1900	1371.0	07-Mar-2023 08:32:28	false
NTCHZ	LGECY	28-052384	IFPA	TREE	N31° 36' 28.4300"	W091° 17' 57.8400"	371.0000	0.0000	371.0000	1A (+20/+3)	false	P	1000.0	1900	1371.0	07-Mar-2023 08:32:28	false
NTCHZ	LGECY	28-052828	IFPA	TREE	N31° 36' 32.9800"	W091° 17' 19.2800"	371.0000	0.0000	371.0000	1A (+20/+3)	false	P	1000.0	1900	1371.0	07-Mar-2023 08:32:28	false
NTCHZ	LGECY	28-053646	IFPA	TREE	N31° 37' 17.3400"	W091° 18' 49.5100"	371.0000	0.0000	371.0000	1A (+20/+3)	false	P	1000.0	1900	1371.0	07-Mar-2023 08:32:28	false
NTCHZ	LGECY	28-052565	IFPA	TREE	N31° 36' 58.3300"	W091° 17' 12.9400"	371.0000	0.0000	371.0000	1A (+20/+3)	false	P	1000.0	1900	1371.0	07-Mar-2023 08:32:28	false
NTCHZ	LGECY	28-053270	IFPA	TREE	N31° 35' 41.1100"	W091° 17' 43.9200"	371.0000	0.0000	371.0000	1A (+20/+3)	false	P	1000.0	1900	1371.0	07-Mar-2023 08:32:28	false
NTCHZ	LGECY	28-053212	IFPA	TREE	N31° 35' 43.2100"	W091° 17' 41.5400"	371.0000	0.0000	371.0000	1A (+20/+3)	false	P	1000.0	1900	1371.0	07-Mar-2023 08:32:28	false
NTCHZ	LGECY	28-052549	IFPA	TREE	N31° 38' 14.5100"	W091° 19' 12.1400"	371.0000	0.0000	371.0000	1A (+20/+3)	false	P	1000.0	1900	1371.0	07-Mar-2023 08:32:28	false
NTCHZ	LGECY	28-046138	IFPA	TREE	N31° 36' 41.9400"	W091° 17' 55.3400"	371.0000	0.0000	371.0000	1A (+20/+3)	false	P	1000.0	1900	1371.0	07-Mar-2023 08:32:28	false
NTCHZ	LGECY	28-052953	IFPA	TREE	N31° 37' 16.9300"	W091° 18' 44.3200"	371.0000	0.0000	371.0000	1A (+20/+3)	false	P	1000.0	1900	1371.0	07-Mar-2023 08:32:28	false
NTCHZ	LGECY	28-053959	IFPA	TREE	N31° 36' 30.7600"	W091° 16' 55.8000"	371.0000	0.0000	371.0000	1A (+20/+3)	false	P	1000.0	1900	1371.0	07-Mar-2023 08:32:28	false
NTCHZ	LGECY	28-051082	IFPA	TRANSMI SSION_LI NE	N31° 35' 32.2600"	W091° 16' 49.6700"	371.0000	120.0000	371.0000	4D (+250/+50)	false	P	1000.0	1900	1371.0	07-Mar-2023 08:32:28	true
NTCHZ	LGECY	28-052392	IFPA	TREE	N31° 37' 16.6000"	W091° 18' 04.9100"	371.0000	0.0000	371.0000	1A (+20/+3)	false	P	1000.0	1900	1371.0	07-Mar-2023 08:32:28	false
NTCHZ	LGECY	28-042645	IFPA	TREE	N31° 35' 38.7500"	W091° 17' 29.3400"	371.0000	0.0000	371.0000	1A (+20/+3)	false	P	1000.0	1900	1371.0	07-Mar-2023 08:32:28	false
NTCHZ	LGECY	28-053777	IFPA	TREE	N31° 36' 48.9200"	W091° 18' 38.6700"	370.0000	0.0000	370.0000	1A (+20/+3)	false	P	1000.0	1900	1370.0	07-Mar-2023 08:32:28	false
NTCHZ	LGECY	28-046083	IFPA	TREE	N31° 35' 43.3100"	W091° 17' 42.4800"	370.0000	0.0000	370.0000	1A (+20/+3)	false	P	1000.0	1900	1370.0	07-Mar-2023 08:32:28	false

TRSSH (RNAV)

NTCHZ	LGECY	28-042681	IFPA	TREE	N31° 35' 40.1100"	W091° 17' 51.1100"	370.0000	0.0000	370.0000	1A (+20/+3)	false	P	1000.0	1900	1370.0	07-Mar-2023 08:32:28	false
NTCHZ	LGECY	28-053330	IFPA	TREE	N31° 36' 29.7600"	W091° 17' 56.2400"	370.0000	0.0000	370.0000	1A (+20/+3)	false	P	1000.0	1900	1370.0	07-Mar-2023 08:32:28	false
NTCHZ	LGECY	28-053411	IFPA	TREE	N31° 36' 30.7400"	W091° 16' 57.5200"	370.0000	0.0000	370.0000	1A (+20/+3)	false	P	1000.0	1900	1370.0	07-Mar-2023 08:32:28	false
NTCHZ	LGECY	28-054010	IFPA	TREE	N31° 35' 38.5000"	W091° 17' 44.9700"	370.0000	0.0000	370.0000	1A (+20/+3)	false	P	1000.0	1900	1370.0	07-Mar-2023 08:32:28	false
NTCHZ	LGECY	28-053075	IFPA	TREE	N31° 37' 18.9400"	W091° 18' 43.7300"	370.0000	0.0000	370.0000	1A (+20/+3)	false	P	1000.0	1900	1370.0	07-Mar-2023 08:32:28	false
NTCHZ	LGECY	28-052986	IFPA	TREE	N31° 36' 21.8500"	W091° 17' 53.3700"	370.0000	0.0000	370.0000	1A (+20/+3)	false	P	1000.0	1900	1370.0	07-Mar-2023 08:32:28	false
NTCHZ	LGECY	28-042965	IFPA	TREE	N31° 35' 41.9100"	W091° 17' 39.7000"	370.0000	0.0000	370.0000	1A (+20/+3)	false	P	1000.0	1900	1370.0	07-Mar-2023 08:32:28	false
NTCHZ	LGECY	28-042496	IFPA	TREE	N31° 35' 44.2800"	W091° 17' 24.0300"	370.0000	0.0000	370.0000	1A (+20/+3)	false	P	1000.0	1900	1370.0	07-Mar-2023 08:32:28	false
NTCHZ	LGECY	28-053188	IFPA	TREE	N31° 37' 14.5400"	W091° 18' 54.3500"	370.0000	0.0000	370.0000	1A (+20/+3)	false	P	1000.0	1900	1370.0	07-Mar-2023 08:32:28	false
NTCHZ	LGECY	28-053199	IFPA	TREE	N31° 36' 17.4500"	W091° 16' 42.9400"	370.0000	0.0000	370.0000	1A (+20/+3)	false	P	1000.0	1900	1370.0	07-Mar-2023 08:32:28	false
NTCHZ	LGECY	28-053157	IFPA	TREE	N31° 36' 28.3600"	W091° 17' 59.7800"	370.0000	0.0000	370.0000	1A (+20/+3)	false	P	1000.0	1900	1370.0	07-Mar-2023 08:32:28	false
NTCHZ	LGECY	28-053723	IFPA	TREE	N31° 36' 30.3900"	W091° 17' 12.4800"	370.0000	0.0000	370.0000	1A (+20/+3)	false	P	1000.0	1900	1370.0	07-Mar-2023 08:32:28	false
NTCHZ	LGECY	28-053564	IFPA	TREE	N31° 36' 45.0600"	W091° 17' 19.6800"	370.0000	0.0000	370.0000	1A (+20/+3)	false	P	1000.0	1900	1370.0	07-Mar-2023 08:32:28	false
NTCHZ	LGECY	28-053584	IFPA	TREE	N31° 36' 15.5200"	W091° 16' 47.7300"	370.0000	0.0000	370.0000	1A (+20/+3)	false	P	1000.0	1900	1370.0	07-Mar-2023 08:32:28	false
NTCHZ	LGECY	28-052713	IFPA	TREE	N31° 36' 43.4800"	W091° 17' 25.1600"	369.0000	0.0000	369.0000	1A (+20/+3)	false	P	1000.0	1900	1369.0	07-Mar-2023 08:32:28	false
NTCHZ	LGECY	28-053169	IFPA	TREE	N31° 37' 02.1100"	W091° 17' 24.1200"	369.0000	0.0000	369.0000	1A (+20/+3)	false	P	1000.0	1900	1369.0	07-Mar-2023 08:32:28	false
NTCHZ	LGECY	28-053376	IFPA	TREE	N31° 37' 09.6900"	W091° 17' 15.6800"	369.0000	0.0000	369.0000	1A (+20/+3)	false	P	1000.0	1900	1369.0	07-Mar-2023 08:32:28	false
NTCHZ	LGECY	28-053271	IFPA	TREE	N31° 37' 14.9000"	W091° 18' 43.2200"	369.0000	0.0000	369.0000	1A (+20/+3)	false	P	1000.0	1900	1369.0	07-Mar-2023 08:32:28	false
NTCHZ	LGECY	28-053397	IFPA	TREE	N31° 37' 01.4700"	W091° 17' 16.2200"	369.0000	0.0000	369.0000	1A (+20/+3)	false	P	1000.0	1900	1369.0	07-Mar-2023 08:32:28	false
NTCHZ	LGECY	28-053883	IFPA	TREE	N31° 37' 07.9300"	W091° 18' 31.7000"	369.0000	0.0000	369.0000	1A (+20/+3)	false	P	1000.0	1900	1369.0	07-Mar-2023 08:32:28	false
NTCHZ	LGECY	28-053621	IFPA	TREE	N31° 36' 24.9100"	W091° 17' 06.9100"	369.0000	0.0000	369.0000	1A (+20/+3)	false	P	1000.0	1900	1369.0	07-Mar-2023 08:32:28	false
NTCHZ	LGECY	28-052477	IFPA	TREE	N31° 36' 33.1400"	W091° 17' 00.2300"	369.0000	0.0000	369.0000	1A (+20/+3)	false	P	1000.0	1900	1369.0	07-Mar-2023 08:32:28	false
NTCHZ	LGECY	28-053425	IFPA	TREE	N31° 36' 52.8400"	W091° 18' 26.7100"	369.0000	0.0000	369.0000	1A (+20/+3)	false	P	1000.0	1900	1369.0	07-Mar-2023 08:32:28	false
NTCHZ	LGECY	28-053361	IFPA	TREE	N31° 37' 15.4100"	W091° 18' 46.0500"	369.0000	0.0000	369.0000	1A (+20/+3)	false	P	1000.0	1900	1369.0	07-Mar-2023 08:32:28	false
NTCHZ	LGECY	28-053103	IFPA	TREE	N31° 35' 31.7100"	W091° 17' 40.5700"	369.0000	0.0000	369.0000	1A (+20/+3)	false	P	1000.0	1900	1369.0	07-Mar-2023 08:32:28	false
NTCHZ	LGECY	28-025136	IFPA	TREE	N31° 35' 52.5100"	W091° 17' 52.3500"	369.0000	0.0000	369.0000	1A (+20/+3)	false	P	1000.0	1900	1369.0	07-Mar-2023 08:32:28	false

TRSSH (RNAV)

NTCHZ	LGECY	28-053654	IFPA	TREE	N31° 35' 36.5200"	W091° 17' 15.2700"	369.0000	0.0000	369.0000	1A (+20/+3)	false	P	1000.0	1900	1369.0	07-Mar-2023 08:32:28	false
NTCHZ	LGECY	28-043008	IFPA	TREE	N31° 36' 29.8700"	W091° 17' 51.6400"	369.0000	0.0000	369.0000	1A (+20/+3)	false	P	1000.0	1900	1369.0	07-Mar-2023 08:32:28	false
NTCHZ	LGECY	28-052497	IFPA	TREE	N31° 36' 20.1700"	W091° 16' 45.2500"	369.0000	0.0000	369.0000	1A (+20/+3)	false	P	1000.0	1900	1369.0	07-Mar-2023 08:32:28	false
NTCHZ	LGECY	28-052427	IFPA	TREE	N31° 36' 47.1600"	W091° 18' 30.7700"	369.0000	0.0000	369.0000	1A (+20/+3)	false	P	1000.0	1900	1369.0	07-Mar-2023 08:32:28	false
NTCHZ	LGECY	28-052911	IFPA	TREE	N31° 37' 12.7400"	W091° 18' 06.7000"	369.0000	0.0000	369.0000	1A (+20/+3)	false	P	1000.0	1900	1369.0	07-Mar-2023 08:32:28	false
NTCHZ	LGECY	28-052533	IFPA	TREE	N31° 36' 40.7000"	W091° 18' 06.6900"	369.0000	0.0000	369.0000	1A (+20/+3)	false	P	1000.0	1900	1369.0	07-Mar-2023 08:32:28	false
NTCHZ	LGECY	28-053213	IFPA	TREE	N31° 36' 30.3000"	W091° 17' 57.1200"	369.0000	0.0000	369.0000	1A (+20/+3)	false	P	1000.0	1900	1369.0	07-Mar-2023 08:32:28	false
NTCHZ	LGECY	28-052641	IFPA	TREE	N31° 37' 12.9200"	W091° 18' 48.1600"	369.0000	0.0000	369.0000	1A (+20/+3)	false	P	1000.0	1900	1369.0	07-Mar-2023 08:32:28	false
NTCHZ	LGECY	28-053031	IFPA	TREE	N31° 36' 15.9500"	W091° 16' 56.5200"	369.0000	0.0000	369.0000	1A (+20/+3)	false	P	1000.0	1900	1369.0	07-Mar-2023 08:32:28	false
NTCHZ	LGECY	28-052564	IFPA	TREE	N31° 37' 29.5300"	W091° 19' 18.2600"	369.0000	0.0000	369.0000	1A (+20/+3)	false	P	1000.0	1900	1369.0	07-Mar-2023 08:32:28	false
NTCHZ	LGECY	28-053656	IFPA	TREE	N31° 36' 49.3800"	W091° 18' 26.0200"	369.0000	0.0000	369.0000	1A (+20/+3)	false	P	1000.0	1900	1369.0	07-Mar-2023 08:32:28	false
NTCHZ	LGECY	28-053699	IFPA	TREE	N31° 36' 24.9100"	W091° 16' 44.2900"	369.0000	0.0000	369.0000	1A (+20/+3)	false	P	1000.0	1900	1369.0	07-Mar-2023 08:32:28	false
NTCHZ	LGECY	28-052405	IFPA	TREE	N31° 35' 40.6400"	W091° 17' 16.2700"	369.0000	0.0000	369.0000	1A (+20/+3)	false	P	1000.0	1900	1369.0	07-Mar-2023 08:32:28	false
NTCHZ	LGECY	28-052496	IFPA	TREE	N31° 36' 19.6300"	W091° 16' 39.9200"	368.0000	0.0000	368.0000	1A (+20/+3)	false	P	1000.0	1900	1368.0	07-Mar-2023 08:32:28	false
NTCHZ	LGECY	28-053429	IFPA	TREE	N31° 36' 21.0800"	W091° 16' 55.3700"	368.0000	0.0000	368.0000	1A (+20/+3)	false	P	1000.0	1900	1368.0	07-Mar-2023 08:32:28	false
NTCHZ	LGECY	28-053951	IFPA	TREE	N31° 35' 38.5800"	W091° 17' 41.0500"	368.0000	0.0000	368.0000	1A (+20/+3)	false	P	1000.0	1900	1368.0	07-Mar-2023 08:32:28	false
NTCHZ	LGECY	28-054055	IFPA	TREE	N31° 37' 07.2200"	W091° 17' 24.0100"	368.0000	0.0000	368.0000	1A (+20/+3)	false	P	1000.0	1900	1368.0	07-Mar-2023 08:32:28	false
NTCHZ	LGECY	28-043013	IFPA	TREE	N31° 36' 31.3600"	W091° 17' 53.5700"	368.0000	0.0000	368.0000	1A (+20/+3)	false	P	1000.0	1900	1368.0	07-Mar-2023 08:32:28	false
NTCHZ	LGECY	28-052714	IFPA	TREE	N31° 36' 36.7600"	W091° 17' 13.0600"	368.0000	0.0000	368.0000	1A (+20/+3)	false	P	1000.0	1900	1368.0	07-Mar-2023 08:32:28	false
NTCHZ	LGECY	28-053967	IFPA	TREE	N31° 36' 30.1700"	W091° 17' 01.9200"	368.0000	0.0000	368.0000	1A (+20/+3)	false	P	1000.0	1900	1368.0	07-Mar-2023 08:32:28	false
NTCHZ	LGECY	28-053529	IFPA	TREE	N31° 37' 07.4900"	W091° 17' 15.7800"	368.0000	0.0000	368.0000	1A (+20/+3)	false	P	1000.0	1900	1368.0	07-Mar-2023 08:32:28	false
NTCHZ	LGECY	28-052436	IFPA	TREE	N31° 35' 38.2400"	W091° 17' 43.4300"	368.0000	0.0000	368.0000	1A (+20/+3)	false	P	1000.0	1900	1368.0	07-Mar-2023 08:32:28	false
NTCHZ	LGECY	28-052491	IFPA	TREE	N31° 35' 41.1500"	W091° 17' 14.4900"	368.0000	0.0000	368.0000	1A (+20/+3)	false	P	1000.0	1900	1368.0	07-Mar-2023 08:32:28	false
NTCHZ	LGECY	28-053635	IFPA	TREE	N31° 37' 08.4700"	W091° 18' 34.7500"	368.0000	0.0000	368.0000	1A (+20/+3)	false	P	1000.0	1900	1368.0	07-Mar-2023 08:32:28	false
NTCHZ	LGECY	28-053769	IFPA	TREE	N31° 36' 34.9600"	W091° 17' 53.4600"	368.0000	0.0000	368.0000	1A (+20/+3)	false	P	1000.0	1900	1368.0	07-Mar-2023 08:32:28	false
NTCHZ	LGECY	28-052432	IFPA	TREE	N31° 37' 06.2900"	W091° 17' 14.0300"	368.0000	0.0000	368.0000	1A (+20/+3)	false	P	1000.0	1900	1368.0	07-Mar-2023 08:32:28	false

TRSSH (RNAV)

NTCHZ	LGECY	28-053448	IFPA	TREE	N31° 36' 51.8800"	W091° 18' 25.6900"	368.0000	0.0000	368.0000	1A (+20/+3)	false	P	1000.0	1900	1368.0	07-Mar-2023 08:32:28	false
NTCHZ	LGECY	28-042832	IFPA	TREE	N31° 36' 40.7200"	W091° 17' 29.1400"	368.0000	0.0000	368.0000	1A (+20/+3)	false	P	1000.0	1900	1368.0	07-Mar-2023 08:32:28	false
NTCHZ	LGECY	28-052985	IFPA	TREE	N31° 37' 14.7400"	W091° 17' 14.3300"	368.0000	0.0000	368.0000	1A (+20/+3)	false	P	1000.0	1900	1368.0	07-Mar-2023 08:32:28	false
NTCHZ	LGECY	28-053377	IFPA	TREE	N31° 36' 40.7800"	W091° 18' 01.8500"	368.0000	0.0000	368.0000	1A (+20/+3)	false	P	1000.0	1900	1368.0	07-Mar-2023 08:32:28	false
NTCHZ	LGECY	28-053207	IFPA	TREE	N31° 35' 39.1500"	W091° 17' 49.0400"	368.0000	0.0000	368.0000	1A (+20/+3)	false	P	1000.0	1900	1368.0	07-Mar-2023 08:32:28	false
NTCHZ	LGECY	28-053275	IFPA	TREE	N31° 36' 23.5700"	W091° 16' 44.3900"	368.0000	0.0000	368.0000	1A (+20/+3)	false	P	1000.0	1900	1368.0	07-Mar-2023 08:32:28	false
NTCHZ	LGECY	28-054029	IFPA	TREE	N31° 36' 11.3800"	W091° 16' 49.5000"	368.0000	0.0000	368.0000	1A (+20/+3)	false	P	1000.0	1900	1368.0	07-Mar-2023 08:32:28	false
NTCHZ	LGECY	28-053673	IFPA	TREE	N31° 37' 26.1600"	W091° 19' 16.0100"	368.0000	0.0000	368.0000	1A (+20/+3)	false	P	1000.0	1900	1368.0	07-Mar-2023 08:32:28	false
NTCHZ	LGECY	28-052506	IFPA	TREE	N31° 36' 22.3900"	W091° 16' 42.6600"	368.0000	0.0000	368.0000	1A (+20/+3)	false	P	1000.0	1900	1368.0	07-Mar-2023 08:32:28	false
NTCHZ	LGECY	28-052795	IFPA	TREE	N31° 36' 22.0200"	W091° 17' 00.1500"	368.0000	0.0000	368.0000	1A (+20/+3)	false	P	1000.0	1900	1368.0	07-Mar-2023 08:32:28	false
NTCHZ	LGECY	28-052904	IFPA	TREE	N31° 36' 12.8400"	W091° 17' 01.5100"	368.0000	0.0000	368.0000	1A (+20/+3)	false	P	1000.0	1900	1368.0	07-Mar-2023 08:32:28	false
NTCHZ	LGECY	28-051085	IFPA	TRANSMI SSION_LI NE	N31° 35' 36.5000"	W091° 17' 34.3700"	368.0000	80.0000	368.0000	4D (+250/+50)	false	P	1000.0	1900	1368.0	07-Mar-2023 08:32:28	true
NTCHZ	LGECY	28-043057	IFPA	TREE	N31° 36' 33.2200"	W091° 17' 52.3500"	368.0000	0.0000	368.0000	1A (+20/+3)	false	P	1000.0	1900	1368.0	07-Mar-2023 08:32:28	false
NTCHZ	LGECY	28-052444	IFPA	TREE	N31° 36' 50.0500"	W091° 18' 27.8300"	368.0000	0.0000	368.0000	1A (+20/+3)	false	P	1000.0	1900	1368.0	07-Mar-2023 08:32:28	false
NTCHZ	LGECY	28-053004	IFPA	TREE	N31° 36' 48.5500"	W091° 18' 33.3300"	368.0000	0.0000	368.0000	1A (+20/+3)	false	P	1000.0	1900	1368.0	07-Mar-2023 08:32:28	false
NTCHZ	LGECY	28-053486	IFPA	TREE	N31° 36' 41.6700"	W091° 17' 04.2800"	368.0000	0.0000	368.0000	1A (+20/+3)	false	P	1000.0	1900	1368.0	07-Mar-2023 08:32:28	false
NTCHZ	LGECY	28-054046	IFPA	TREE	N31° 36' 45.7800"	W091° 17' 17.8200"	368.0000	0.0000	368.0000	1A (+20/+3)	false	P	1000.0	1900	1368.0	07-Mar-2023 08:32:28	false
NTCHZ	LGECY	28-043028	IFPA	TREE	N31° 36' 22.0000"	W091° 17' 53.8600"	368.0000	132.0000	368.0000	1A (+20/+3)	false	P	1000.0	1900	1368.0	07-Mar-2023 08:32:28	false
NTCHZ	LGECY	28-042991	IFPA	TREE	N31° 36' 24.4000"	W091° 17' 51.1300"	367.0000	0.0000	367.0000	1A (+20/+3)	false	P	1000.0	1900	1367.0	07-Mar-2023 08:32:28	false
NTCHZ	LGECY	28-052568	IFPA	TREE	N31° 36' 19.9000"	W091° 17' 03.1900"	367.0000	0.0000	367.0000	1A (+20/+3)	false	P	1000.0	1900	1367.0	07-Mar-2023 08:32:28	false
NTCHZ	LGECY	28-052950	IFPA	TREE	N31° 37' 14.0700"	W091° 18' 10.0600"	367.0000	0.0000	367.0000	1A (+20/+3)	false	P	1000.0	1900	1367.0	07-Mar-2023 08:32:28	false
NTCHZ	LGECY	28-053741	IFPA	TREE	N31° 36' 12.7800"	W091° 16' 53.6200"	367.0000	0.0000	367.0000	1A (+20/+3)	false	P	1000.0	1900	1367.0	07-Mar-2023 08:32:28	false
NTCHZ	LGECY	28-052559	IFPA	TREE	N31° 36' 41.5700"	W091° 17' 26.5800"	367.0000	0.0000	367.0000	1A (+20/+3)	false	P	1000.0	1900	1367.0	07-Mar-2023 08:32:28	false
NTCHZ	LGECY	28-053250	IFPA	TREE	N31° 37' 15.1100"	W091° 18' 07.3600"	367.0000	0.0000	367.0000	1A (+20/+3)	false	P	1000.0	1900	1367.0	07-Mar-2023 08:32:28	false
NTCHZ	LGECY	28-053858	IFPA	TREE	N31° 36' 28.1800"	W091° 17' 09.1000"	367.0000	0.0000	367.0000	1A (+20/+3)	false	P	1000.0	1900	1367.0	07-Mar-2023 08:32:28	false
NTCHZ	LGECY	28-042909	IFPA	TREE	N31° 35' 49.6100"	W091° 17' 52.1800"	367.0000	0.0000	367.0000	1A (+20/+3)	false	P	1000.0	1900	1367.0	07-Mar-2023 08:32:28	false

TRSSH (RNAV)

NTCHZ	LGECY	28-052798	IFPA	TREE	N31° 37' 13.4000"	W091° 17' 26.1900"	367.0000	0.0000	367.0000	1A (+20/+3)	false	P	1000.0	1900	1367.0	07-Mar-2023 08:32:28	false
NTCHZ	LGECY	28-053557	IFPA	TREE	N31° 36' 50.5000"	W091° 18' 24.8200"	367.0000	0.0000	367.0000	1A (+20/+3)	false	P	1000.0	1900	1367.0	07-Mar-2023 08:32:28	false
NTCHZ	LGECY	28-053843	IFPA	TREE	N31° 36' 11.4400"	W091° 16' 47.3700"	367.0000	0.0000	367.0000	1A (+20/+3)	false	P	1000.0	1900	1367.0	07-Mar-2023 08:32:28	false
NTCHZ	LGECY	28-024006	IFPA	TREE	N31° 35' 48.6100"	W091° 17' 49.4200"	367.0000	0.0000	367.0000	1A (+20/+3)	false	P	1000.0	1900	1367.0	07-Mar-2023 08:32:28	false
NTCHZ	LGECY	28-053456	IFPA	TREE	N31° 35' 54.7500"	W091° 17' 54.4400"	367.0000	0.0000	367.0000	1A (+20/+3)	false	P	1000.0	1900	1367.0	07-Mar-2023 08:32:28	false
NTCHZ	LGECY	28-053000	IFPA	TREE	N31° 35' 34.8300"	W091° 17' 40.5100"	367.0000	0.0000	367.0000	1A (+20/+3)	false	P	1000.0	1900	1367.0	07-Mar-2023 08:32:28	false
NTCHZ	LGECY	28-024001	IFPA	TREE	N31° 37' 41.4700"	W091° 19' 03.0100"	367.0000	0.0000	367.0000	1A (+20/+3)	false	P	1000.0	1900	1367.0	07-Mar-2023 08:32:28	false
NTCHZ	LGECY	28-053215	IFPA	TREE	N31° 35' 29.7700"	W091° 17' 42.2700"	367.0000	0.0000	367.0000	1A (+20/+3)	false	P	1000.0	1900	1367.0	07-Mar-2023 08:32:28	false
NTCHZ	LGECY	28-053229	IFPA	TREE	N31° 37' 15.6300"	W091° 18' 04.7800"	366.0000	0.0000	366.0000	1A (+20/+3)	false	P	1000.0	1900	1366.0	07-Mar-2023 08:32:28	false
NTCHZ	LGECY	28-043034	IFPA	TREE	N31° 36' 23.0500"	W091° 17' 51.6000"	366.0000	0.0000	366.0000	1A (+20/+3)	false	P	1000.0	1900	1366.0	07-Mar-2023 08:32:28	false
NTCHZ	LGECY	28-053987	IFPA	TREE	N31° 37' 12.7700"	W091° 18' 04.9800"	366.0000	0.0000	366.0000	1A (+20/+3)	false	P	1000.0	1900	1366.0	07-Mar-2023 08:32:28	false
NTCHZ	LGECY	28-043063	IFPA	TREE	N31° 36' 34.3200"	W091° 17' 51.3200"	366.0000	0.0000	366.0000	1A (+20/+3)	false	P	1000.0	1900	1366.0	07-Mar-2023 08:32:28	false
NTCHZ	LGECY	28-042680	IFPA	TREE	N31° 35' 40.1100"	W091° 17' 28.4300"	366.0000	0.0000	366.0000	1A (+20/+3)	false	P	1000.0	1900	1366.0	07-Mar-2023 08:32:28	false
NTCHZ	LGECY	28-053589	IFPA	TREE	N31° 36' 55.5900"	W091° 17' 20.8500"	366.0000	0.0000	366.0000	1A (+20/+3)	false	P	1000.0	1900	1366.0	07-Mar-2023 08:32:28	false
NTCHZ	LGECY	28-054034	IFPA	TREE	N31° 37' 18.3900"	W091° 18' 07.5700"	366.0000	0.0000	366.0000	1A (+20/+3)	false	P	1000.0	1900	1366.0	07-Mar-2023 08:32:28	false
NTCHZ	LGECY	28-052740	IFPA	TREE	N31° 36' 56.8000"	W091° 17' 14.3600"	366.0000	0.0000	366.0000	1A (+20/+3)	false	P	1000.0	1900	1366.0	07-Mar-2023 08:32:28	false
NTCHZ	LGECY	28-043036	IFPA	TREE	N31° 36' 23.4000"	W091° 17' 52.8800"	366.0000	0.0000	366.0000	1A (+20/+3)	false	P	1000.0	1900	1366.0	07-Mar-2023 08:32:28	false
NTCHZ	LGECY	28-053999	IFPA	TREE	N31° 36' 29.4000"	W091° 17' 55.9200"	366.0000	0.0000	366.0000	1A (+20/+3)	false	P	1000.0	1900	1366.0	07-Mar-2023 08:32:28	false
NTCHZ	LGECY	28-042910	IFPA	TREE	N31° 35' 49.7000"	W091° 17' 49.7300"	366.0000	0.0000	366.0000	1A (+20/+3)	false	P	1000.0	1900	1366.0	07-Mar-2023 08:32:28	false
NTCHZ	LGECY	28-052423	IFPA	TREE	N31° 37' 12.2200"	W091° 18' 41.4400"	366.0000	0.0000	366.0000	1A (+20/+3)	false	P	1000.0	1900	1366.0	07-Mar-2023 08:32:28	false
NTCHZ	LGECY	28-042501	IFPA	TREE	N31° 35' 44.8700"	W091° 17' 26.1700"	366.0000	0.0000	366.0000	1A (+20/+3)	false	P	1000.0	1900	1366.0	07-Mar-2023 08:32:28	false
NTCHZ	LGECY	28-053442	IFPA	TREE	N31° 36' 46.9800"	W091° 17' 24.9300"	366.0000	0.0000	366.0000	1A (+20/+3)	false	P	1000.0	1900	1366.0	07-Mar-2023 08:32:28	false
NTCHZ	LGECY	28-053040	IFPA	TREE	N31° 37' 17.5500"	W091° 18' 56.6700"	366.0000	0.0000	366.0000	1A (+20/+3)	false	P	1000.0	1900	1366.0	07-Mar-2023 08:32:28	false
NTCHZ	LGECY	28-053053	IFPA	TREE	N31° 36' 36.1800"	W091° 18' 11.2900"	366.0000	0.0000	366.0000	1A (+20/+3)	false	P	1000.0	1900	1366.0	07-Mar-2023 08:32:28	false
NTCHZ	LGECY	28-054035	IFPA	TREE	N31° 37' 15.2700"	W091° 18' 52.4300"	366.0000	0.0000	366.0000	1A (+20/+3)	false	P	1000.0	1900	1366.0	07-Mar-2023 08:32:28	false
NTCHZ	LGECY	28-053153	IFPA	TREE	N31° 37' 28.9500"	W091° 19' 16.5500"	366.0000	0.0000	366.0000	1A (+20/+3)	false	P	1000.0	1900	1366.0	07-Mar-2023 08:32:28	false

TRSSH (RNAV)

NTCHZ	LGECY	28-053578	IFPA	TREE	N31° 36' 22.3100"	W091° 17' 02.8800"	366.0000	0.0000	366.0000	1A (+20/+3)	false	P	1000.0	1900	1366.0	07-Mar-2023 08:32:28	false
NTCHZ	LGECY	28-042964	IFPA	TREE	N31° 35' 40.9500"	W091° 17' 45.0600"	366.0000	0.0000	366.0000	1A (+20/+3)	false	P	1000.0	1900	1366.0	07-Mar-2023 08:32:28	false
NTCHZ	LGECY	28-042985	IFPA	TREE	N31° 36' 35.9800"	W091° 17' 26.8900"	366.0000	0.0000	366.0000	1A (+20/+3)	false	P	1000.0	1900	1366.0	07-Mar-2023 08:32:28	false
NTCHZ	LGECY	28-053745	IFPA	TREE	N31° 37' 34.0100"	W091° 18' 52.6500"	366.0000	0.0000	366.0000	1A (+20/+3)	false	P	1000.0	1900	1366.0	07-Mar-2023 08:32:28	false
NTCHZ	LGECY	28-053983	IFPA	TREE	N31° 36' 49.4800"	W091° 18' 29.8800"	366.0000	0.0000	366.0000	1A (+20/+3)	false	P	1000.0	1900	1366.0	07-Mar-2023 08:32:28	false
NTCHZ	LGECY	28-042698	IFPA	TREE	N31° 35' 55.4800"	W091° 17' 53.2100"	366.0000	0.0000	366.0000	1A (+20/+3)	false	P	1000.0	1900	1366.0	07-Mar-2023 08:32:28	false
NTCHZ	LGECY	28-052418	IFPA	TREE	N31° 37' 21.4300"	W091° 17' 59.7100"	366.0000	0.0000	366.0000	1A (+20/+3)	false	P	1000.0	1900	1366.0	07-Mar-2023 08:32:28	false
NTCHZ	LGECY	28-042497	IFPA	TREE	N31° 35' 44.3800"	W091° 17' 37.8900"	365.0000	0.0000	365.0000	1A (+20/+3)	false	P	1000.0	1900	1365.0	07-Mar-2023 08:32:28	false
NTCHZ	LGECY	28-054031	IFPA	TREE	N31° 37' 19.4200"	W091° 17' 21.6800"	365.0000	0.0000	365.0000	1A (+20/+3)	false	P	1000.0	1900	1365.0	07-Mar-2023 08:32:28	false
NTCHZ	LGECY	28-042741	IFPA	TREE	N31° 35' 57.4900"	W091° 17' 57.0200"	365.0000	0.0000	365.0000	1A (+20/+3)	false	P	1000.0	1900	1365.0	07-Mar-2023 08:32:28	false
NTCHZ	LGECY	28-053662	IFPA	TREE	N31° 36' 57.1600"	W091° 17' 21.6000"	365.0000	0.0000	365.0000	1A (+20/+3)	false	P	1000.0	1900	1365.0	07-Mar-2023 08:32:28	false
NTCHZ	LGECY	28-042489	IFPA	TREE	N31° 35' 42.6200"	W091° 17' 32.4100"	365.0000	0.0000	365.0000	1A (+20/+3)	false	P	1000.0	1900	1365.0	07-Mar-2023 08:32:28	false
NTCHZ	LGECY	28-056615	IFPA	TRANSMISSION_LINE	N31° 37' 35.0700"	W091° 22' 57.2600"	365.0000	85.0000	365.0000	4D (+250/+50)	false	P	1000.0	1900	1365.0	07-Mar-2023 08:32:28	true
NTCHZ	LGECY	28-054049	IFPA	TREE	N31° 36' 31.7900"	W091° 16' 58.0300"	365.0000	0.0000	365.0000	1A (+20/+3)	false	P	1000.0	1900	1365.0	07-Mar-2023 08:32:28	false
NTCHZ	LGECY	28-053178	IFPA	TREE	N31° 36' 14.8200"	W091° 16' 46.0000"	365.0000	0.0000	365.0000	1A (+20/+3)	false	P	1000.0	1900	1365.0	07-Mar-2023 08:32:28	false
NTCHZ	LGECY	28-053737	IFPA	TREE	N31° 37' 03.1400"	W091° 17' 16.6000"	365.0000	0.0000	365.0000	1A (+20/+3)	false	P	1000.0	1900	1365.0	07-Mar-2023 08:32:28	false
NTCHZ	LGECY	28-053558	IFPA	TREE	N31° 36' 38.3000"	W091° 17' 20.0700"	365.0000	0.0000	365.0000	1A (+20/+3)	false	P	1000.0	1900	1365.0	07-Mar-2023 08:32:28	false
NTCHZ	LGECY	28-052551	IFPA	TREE	N31° 36' 15.3700"	W091° 16' 38.1900"	365.0000	0.0000	365.0000	1A (+20/+3)	false	P	1000.0	1900	1365.0	07-Mar-2023 08:32:28	false
NTCHZ	LGECY	28-042589	IFPA	TREE	N31° 38' 10.7800"	W091° 17' 13.3500"	365.0000	0.0000	365.0000	1A (+20/+3)	false	P	1000.0	1900	1365.0	07-Mar-2023 08:32:28	false
NTCHZ	LGECY	28-052439	IFPA	TREE	N31° 37' 18.6000"	W091° 17' 26.3900"	365.0000	0.0000	365.0000	1A (+20/+3)	false	P	1000.0	1900	1365.0	07-Mar-2023 08:32:28	false
NTCHZ	LGECY	28-053910	IFPA	TREE	N31° 35' 46.6200"	W091° 16' 40.0300"	365.0000	0.0000	365.0000	1A (+20/+3)	false	P	1000.0	1900	1365.0	07-Mar-2023 08:32:28	false
NTCHZ	LGECY	28-053630	IFPA	TREE	N31° 36' 36.2200"	W091° 18' 09.5200"	365.0000	0.0000	365.0000	1A (+20/+3)	false	P	1000.0	1900	1365.0	07-Mar-2023 08:32:28	false
NTCHZ	LGECY	28-052451	IFPA	TREE	N31° 36' 39.4800"	W091° 17' 23.1600"	365.0000	0.0000	365.0000	1A (+20/+3)	false	P	1000.0	1900	1365.0	07-Mar-2023 08:32:28	false
NTCHZ	LGECY	28-053493	IFPA	TREE	N31° 36' 17.0300"	W091° 17' 01.8300"	365.0000	0.0000	365.0000	1A (+20/+3)	false	P	1000.0	1900	1365.0	07-Mar-2023 08:32:28	false
NTCHZ	LGECY	28-053601	IFPA	TREE	N31° 37' 14.9400"	W091° 18' 50.4900"	365.0000	0.0000	365.0000	1A (+20/+3)	false	P	1000.0	1900	1365.0	07-Mar-2023 08:32:28	false
NTCHZ	LGECY	28-052842	IFPA	TREE	N31° 35' 28.0600"	W091° 17' 39.6300"	364.0000	0.0000	364.0000	1A (+20/+3)	false	P	1000.0	1900	1364.0	07-Mar-2023 08:32:28	false

TRSSH (RNAV)

NTCHZ	LGECY	28-042795	IFPA	TREE	N31° 35' 53.3700"	W091° 17' 51.4000"	364.0000	0.0000	364.0000	1A (+20/+3)	false	P	1000.0	1900	1364.0	07-Mar-2023 08:32:28	false
NTCHZ	LGECY	28-052664	IFPA	TREE	N31° 36' 22.5300"	W091° 17' 52.7600"	364.0000	0.0000	364.0000	1A (+20/+3)	false	P	1000.0	1900	1364.0	07-Mar-2023 08:32:28	false
NTCHZ	LGECY	28-046170	IFPA	TREE	N31° 35' 14.7100"	W091° 18' 17.7600"	364.0000	0.0000	364.0000	1A (+20/+3)	false	P	1000.0	1900	1364.0	07-Mar-2023 08:32:28	false
NTCHZ	LGECY	28-053114	IFPA	TREE	N31° 37' 27.0000"	W091° 19' 11.7300"	364.0000	0.0000	364.0000	1A (+20/+3)	false	P	1000.0	1900	1364.0	07-Mar-2023 08:32:28	false
NTCHZ	LGECY	28-042917	IFPA	TREE	N31° 37' 05.7500"	W091° 17' 33.9400"	364.0000	0.0000	364.0000	1A (+20/+3)	false	P	1000.0	1900	1364.0	07-Mar-2023 08:32:28	false
NTCHZ	LGECY	28-053617	IFPA	TREE	N31° 37' 20.3000"	W091° 17' 27.2800"	364.0000	0.0000	364.0000	1A (+20/+3)	false	P	1000.0	1900	1364.0	07-Mar-2023 08:32:28	false
NTCHZ	LGECY	28-053046	IFPA	TREE	N31° 37' 16.8900"	W091° 18' 52.4500"	364.0000	0.0000	364.0000	1A (+20/+3)	false	P	1000.0	1900	1364.0	07-Mar-2023 08:32:28	false
NTCHZ	LGECY	28-052731	IFPA	TREE	N31° 36' 15.9100"	W091° 16' 39.5900"	364.0000	0.0000	364.0000	1A (+20/+3)	false	P	1000.0	1900	1364.0	07-Mar-2023 08:32:28	false
NTCHZ	LGECY	28-053534	IFPA	TREE	N31° 36' 24.1500"	W091° 17' 13.7200"	364.0000	0.0000	364.0000	1A (+20/+3)	false	P	1000.0	1900	1364.0	07-Mar-2023 08:32:28	false
NTCHZ	LGECY	28-053216	IFPA	TREE	N31° 37' 16.8200"	W091° 18' 50.2600"	364.0000	0.0000	364.0000	1A (+20/+3)	false	P	1000.0	1900	1364.0	07-Mar-2023 08:32:28	false
NTCHZ	LGECY	28-052648	IFPA	TREE	N31° 35' 47.7800"	W091° 16' 40.5500"	364.0000	0.0000	364.0000	1A (+20/+3)	false	P	1000.0	1900	1364.0	07-Mar-2023 08:32:28	false
NTCHZ	LGECY	28-053126	IFPA	TREE	N31° 36' 17.1300"	W091° 17' 00.3500"	364.0000	0.0000	364.0000	1A (+20/+3)	false	P	1000.0	1900	1364.0	07-Mar-2023 08:32:28	false
NTCHZ	LGECY	28-052892	IFPA	TREE	N31° 35' 42.4400"	W091° 17' 16.9900"	364.0000	0.0000	364.0000	1A (+20/+3)	false	P	1000.0	1900	1364.0	07-Mar-2023 08:32:28	false
NTCHZ	LGECY	28-053920	IFPA	TREE	N31° 37' 27.5400"	W091° 19' 17.6100"	364.0000	0.0000	364.0000	1A (+20/+3)	false	P	1000.0	1900	1364.0	07-Mar-2023 08:32:28	false
NTCHZ	LGECY	28-053311	IFPA	TREE	N31° 35' 48.1200"	W091° 16' 41.4500"	364.0000	0.0000	364.0000	1A (+20/+3)	false	P	1000.0	1900	1364.0	07-Mar-2023 08:32:28	false
NTCHZ	LGECY	28-053351	IFPA	TREE	N31° 35' 38.6900"	W091° 17' 46.9900"	364.0000	0.0000	364.0000	1A (+20/+3)	false	P	1000.0	1900	1364.0	07-Mar-2023 08:32:28	false
NTCHZ	LGECY	28-053561	IFPA	TREE	N31° 36' 32.2200"	W091° 17' 12.2500"	364.0000	0.0000	364.0000	1A (+20/+3)	false	P	1000.0	1900	1364.0	07-Mar-2023 08:32:28	false
NTCHZ	LGECY	28-052619	IFPA	TREE	N31° 36' 43.6200"	W091° 17' 06.2000"	364.0000	0.0000	364.0000	1A (+20/+3)	false	P	1000.0	1900	1364.0	07-Mar-2023 08:32:28	false
NTCHZ	LGECY	28-053657	IFPA	TREE	N31° 37' 27.6400"	W091° 19' 15.7000"	364.0000	0.0000	364.0000	1A (+20/+3)	false	P	1000.0	1900	1364.0	07-Mar-2023 08:32:28	false
NTCHZ	LGECY	28-042960	IFPA	TREE	N31° 35' 40.4600"	W091° 17' 21.4800"	364.0000	0.0000	364.0000	1A (+20/+3)	false	P	1000.0	1900	1364.0	07-Mar-2023 08:32:28	false
NTCHZ	LGECY	28-052853	IFPA	TREE	N31° 35' 40.6300"	W091° 17' 50.8600"	364.0000	0.0000	364.0000	1A (+20/+3)	false	P	1000.0	1900	1364.0	07-Mar-2023 08:32:28	false
NTCHZ	LGECY	28-053175	IFPA	TREE	N31° 37' 34.7600"	W091° 18' 55.1400"	364.0000	0.0000	364.0000	1A (+20/+3)	false	P	1000.0	1900	1364.0	07-Mar-2023 08:32:28	false
NTCHZ	LGECY	28-052591	IFPA	TREE	N31° 37' 03.6200"	W091° 17' 27.0900"	364.0000	0.0000	364.0000	1A (+20/+3)	false	P	1000.0	1900	1364.0	07-Mar-2023 08:32:28	false
NTCHZ	LGECY	28-053842	IFPA	TREE	N31° 36' 25.6000"	W091° 17' 13.2900"	364.0000	0.0000	364.0000	1A (+20/+3)	false	P	1000.0	1900	1364.0	07-Mar-2023 08:32:28	false
NTCHZ	LGECY	28-024000	IFPA	TREE	N31° 37' 30.6900"	W091° 18' 55.6400"	364.0000	0.0000	364.0000	1A (+20/+3)	false	P	1000.0	1900	1364.0	07-Mar-2023 08:32:28	false
NTCHZ	LGECY	28-053011	IFPA	TREE	N31° 35' 29.8000"	W091° 17' 39.1400"	364.0000	0.0000	364.0000	1A (+20/+3)	false	P	1000.0	1900	1364.0	07-Mar-2023 08:32:28	false

TRSSH (RNAV)



NTCHZ	LGECY	28-052811	IFPA	TREE	N31° 37' 15.4300"	W091° 17' 18.9300"	364.0000	0.0000	364.0000	1A (+20/+3)	false	P	1000.0	1900	1364.0	07-Mar-2023 08:32:28	false
NTCHZ	LGECY	28-053318	IFPA	TREE	N31° 35' 29.6700"	W091° 17' 44.0800"	364.0000	0.0000	364.0000	1A (+20/+3)	false	P	1000.0	1900	1364.0	07-Mar-2023 08:32:28	false
NTCHZ	LGECY	28-053168	IFPA	TREE	N31° 36' 30.7000"	W091° 17' 59.2500"	364.0000	0.0000	364.0000	1A (+20/+3)	false	P	1000.0	1900	1364.0	07-Mar-2023 08:32:28	false
NTCHZ	LGECY	28-053226	IFPA	TREE	N31° 36' 39.1400"	W091° 17' 28.6500"	364.0000	0.0000	364.0000	1A (+20/+3)	false	P	1000.0	1900	1364.0	07-Mar-2023 08:32:28	false
NTCHZ	LGECY	28-053472	IFPA	TREE	N31° 37' 18.5800"	W091° 18' 00.7500"	364.0000	0.0000	364.0000	1A (+20/+3)	false	P	1000.0	1900	1364.0	07-Mar-2023 08:32:28	false
NTCHZ	LGECY	28-052487	IFPA	TREE	N31° 36' 37.2400"	W091° 17' 13.9100"	364.0000	0.0000	364.0000	1A (+20/+3)	false	P	1000.0	1900	1364.0	07-Mar-2023 08:32:28	false
NTCHZ	LGECY	28-053870	IFPA	TREE	N31° 36' 18.0100"	W091° 16' 57.1700"	363.0000	0.0000	363.0000	1A (+20/+3)	false	P	1000.0	1900	1363.0	07-Mar-2023 08:32:28	false
NTCHZ	LGECY	28-053496	IFPA	TREE	N31° 37' 06.6700"	W091° 18' 35.9600"	363.0000	0.0000	363.0000	1A (+20/+3)	false	P	1000.0	1900	1363.0	07-Mar-2023 08:32:28	false
NTCHZ	LGECY	28-042495	IFPA	TREE	N31° 35' 43.8300"	W091° 17' 39.6000"	363.0000	0.0000	363.0000	1A (+20/+3)	false	P	1000.0	1900	1363.0	07-Mar-2023 08:32:28	false
NTCHZ	LGECY	28-053214	IFPA	TREE	N31° 37' 08.1300"	W091° 17' 21.6700"	363.0000	0.0000	363.0000	1A (+20/+3)	false	P	1000.0	1900	1363.0	07-Mar-2023 08:32:28	false
NTCHZ	LGECY	28-043079	IFPA	TREE	N31° 37' 25.8400"	W091° 18' 09.9700"	363.0000	0.0000	363.0000	1A (+20/+3)	false	P	1000.0	1900	1363.0	07-Mar-2023 08:32:28	false
NTCHZ	LGECY	28-053344	IFPA	TREE	N31° 36' 50.1200"	W091° 17' 23.4500"	363.0000	0.0000	363.0000	1A (+20/+3)	false	P	1000.0	1900	1363.0	07-Mar-2023 08:32:28	false
NTCHZ	LGECY	28-053614	IFPA	TREE	N31° 36' 11.3800"	W091° 17' 02.7700"	363.0000	0.0000	363.0000	1A (+20/+3)	false	P	1000.0	1900	1363.0	07-Mar-2023 08:32:28	false
NTCHZ	LGECY	28-046158	IFPA	TREE	N31° 35' 45.8900"	W091° 17' 58.2700"	363.0000	0.0000	363.0000	1A (+20/+3)	false	P	1000.0	1900	1363.0	07-Mar-2023 08:32:28	false
NTCHZ	LGECY	28-053912	IFPA	TREE	N31° 37' 23.2800"	W091° 18' 05.9300"	363.0000	0.0000	363.0000	1A (+20/+3)	false	P	1000.0	1900	1363.0	07-Mar-2023 08:32:28	false
NTCHZ	LGECY	28-053929	IFPA	TREE	N31° 35' 46.9200"	W091° 16' 43.1800"	363.0000	0.0000	363.0000	1A (+20/+3)	false	P	1000.0	1900	1363.0	07-Mar-2023 08:32:28	false
NTCHZ	LGECY	28-042816	IFPA	TREE	N31° 36' 37.8900"	W091° 17' 52.4700"	363.0000	0.0000	363.0000	1A (+20/+3)	false	P	1000.0	1900	1363.0	07-Mar-2023 08:32:28	false
NTCHZ	LGECY	28-053935	IFPA	TREE	N31° 37' 21.8400"	W091° 17' 23.5400"	363.0000	0.0000	363.0000	1A (+20/+3)	false	P	1000.0	1900	1363.0	07-Mar-2023 08:32:28	false
NTCHZ	LGECY	28-053865	IFPA	TREE	N31° 35' 52.1100"	W091° 17' 12.0200"	363.0000	0.0000	363.0000	1A (+20/+3)	false	P	1000.0	1900	1363.0	07-Mar-2023 08:32:28	false
NTCHZ	LGECY	28-052955	IFPA	TREE	N31° 36' 45.9200"	W091° 18' 32.1900"	363.0000	0.0000	363.0000	1A (+20/+3)	false	P	1000.0	1900	1363.0	07-Mar-2023 08:32:28	false
NTCHZ	LGECY	28-053664	IFPA	TREE	N31° 35' 48.0000"	W091° 17' 47.8200"	363.0000	0.0000	363.0000	1A (+20/+3)	false	P	1000.0	1900	1363.0	07-Mar-2023 08:32:28	false
NTCHZ	LGECY	28-043064	IFPA	TREE	N31° 36' 34.6400"	W091° 17' 53.8400"	363.0000	0.0000	363.0000	1A (+20/+3)	false	P	1000.0	1900	1363.0	07-Mar-2023 08:32:28	false
NTCHZ	LGECY	28-053234	IFPA	TREE	N31° 36' 23.7800"	W091° 17' 52.6200"	363.0000	0.0000	363.0000	1A (+20/+3)	false	P	1000.0	1900	1363.0	07-Mar-2023 08:32:28	false
NTCHZ	LGECY	28-056617	IFPA	TRANSMISSION_LINE	N31° 37' 49.6900"	W091° 22' 54.0800"	363.0000	85.0000	363.0000	4D (+250/+50)	false	P	1000.0	1900	1363.0	07-Mar-2023 08:32:28	true
NTCHZ	LGECY	28-053537	IFPA	TREE	N31° 36' 34.1100"	W091° 18' 16.6000"	363.0000	0.0000	363.0000	1A (+20/+3)	false	P	1000.0	1900	1363.0	07-Mar-2023 08:32:28	false
NTCHZ	LGECY	28-053559	IFPA	TREE	N31° 36' 56.6500"	W091° 17' 20.0200"	363.0000	0.0000	363.0000	1A (+20/+3)	false	P	1000.0	1900	1363.0	07-Mar-2023 08:32:28	false

TRSSH (RNAV)

NTCHZ	LGECY	28-053225	IFPA	TREE	N31° 36' 49.5200"	W091° 18' 34.3200"	363.0000	0.0000	363.0000	1A (+20/+3)	false	P	1000.0	1900	1363.0	07-Mar-2023 08:32:28	false
NTCHZ	LGECY	28-053471	IFPA	TREE	N31° 37' 12.9500"	W091° 18' 52.7700"	363.0000	0.0000	363.0000	1A (+20/+3)	false	P	1000.0	1900	1363.0	07-Mar-2023 08:32:28	false
NTCHZ	LGECY	28-053332	IFPA	TREE	N31° 37' 21.1200"	W091° 17' 58.1300"	363.0000	0.0000	363.0000	1A (+20/+3)	false	P	1000.0	1900	1363.0	07-Mar-2023 08:32:28	false
NTCHZ	LGECY	28-042490	IFPA	TREE	N31° 35' 42.6400"	W091° 17' 29.3600"	363.0000	0.0000	363.0000	1A (+20/+3)	false	P	1000.0	1900	1363.0	07-Mar-2023 08:32:28	false
NTCHZ	LGECY	28-052964	IFPA	TREE	N31° 36' 51.8000"	W091° 18' 28.7200"	363.0000	0.0000	363.0000	1A (+20/+3)	false	P	1000.0	1900	1363.0	07-Mar-2023 08:32:28	false
NTCHZ	LGECY	28-052727	IFPA	TREE	N31° 36' 17.3600"	W091° 16' 35.6900"	363.0000	0.0000	363.0000	1A (+20/+3)	false	P	1000.0	1900	1363.0	07-Mar-2023 08:32:28	false
NTCHZ	LGECY	28-053965	IFPA	TREE	N31° 36' 20.0600"	W091° 16' 59.0900"	363.0000	0.0000	363.0000	1A (+20/+3)	false	P	1000.0	1900	1363.0	07-Mar-2023 08:32:28	false
NTCHZ	LGECY	28-053882	IFPA	TREE	N31° 35' 36.3900"	W091° 17' 12.9100"	363.0000	0.0000	363.0000	1A (+20/+3)	false	P	1000.0	1900	1363.0	07-Mar-2023 08:32:28	false
NTCHZ	LGECY	28-052582	IFPA	TREE	N31° 36' 14.0700"	W091° 16' 50.0500"	363.0000	0.0000	363.0000	1A (+20/+3)	false	P	1000.0	1900	1363.0	07-Mar-2023 08:32:28	false
NTCHZ	LGECY	28-053102	IFPA	TREE	N31° 37' 16.7300"	W091° 18' 03.2300"	363.0000	0.0000	363.0000	1A (+20/+3)	false	P	1000.0	1900	1363.0	07-Mar-2023 08:32:28	false
NTCHZ	LGECY	28-042506	IFPA	TREE	N31° 36' 54.4800"	W091° 17' 18.3500"	363.0000	0.0000	363.0000	1A (+20/+3)	false	P	1000.0	1900	1363.0	07-Mar-2023 08:32:28	false
NTCHZ	LGECY	28-053738	IFPA	TREE	N31° 36' 43.1600"	W091° 18' 03.3300"	363.0000	0.0000	363.0000	1A (+20/+3)	false	P	1000.0	1900	1363.0	07-Mar-2023 08:32:28	false
NTCHZ	LGECY	28-052917	IFPA	TREE	N31° 37' 30.4600"	W091° 19' 04.7900"	363.0000	0.0000	363.0000	1A (+20/+3)	false	P	1000.0	1900	1363.0	07-Mar-2023 08:32:28	false
NTCHZ	LGECY	28-053995	IFPA	TREE	N31° 37' 26.6500"	W091° 18' 11.7300"	362.0000	0.0000	362.0000	1A (+20/+3)	false	P	1000.0	1900	1362.0	07-Mar-2023 08:32:28	false
NTCHZ	LGECY	28-053878	IFPA	TREE	N31° 37' 01.8000"	W091° 17' 12.6800"	362.0000	0.0000	362.0000	1A (+20/+3)	false	P	1000.0	1900	1362.0	07-Mar-2023 08:32:28	false
NTCHZ	LGECY	28-053197	IFPA	TREE	N31° 36' 39.3100"	W091° 18' 06.0800"	362.0000	0.0000	362.0000	1A (+20/+3)	false	P	1000.0	1900	1362.0	07-Mar-2023 08:32:28	false
NTCHZ	LGECY	28-053239	IFPA	TREE	N31° 36' 16.0900"	W091° 17' 02.8000"	362.0000	0.0000	362.0000	1A (+20/+3)	false	P	1000.0	1900	1362.0	07-Mar-2023 08:32:28	false
NTCHZ	LGECY	28-042730	IFPA	TREE	N31° 35' 56.7900"	W091° 17' 55.9300"	362.0000	0.0000	362.0000	1A (+20/+3)	false	P	1000.0	1900	1362.0	07-Mar-2023 08:32:28	false
NTCHZ	LGECY	28-052626	IFPA	TREE	N31° 37' 17.2200"	W091° 18' 10.9400"	362.0000	0.0000	362.0000	1A (+20/+3)	false	P	1000.0	1900	1362.0	07-Mar-2023 08:32:28	false
NTCHZ	LGECY	28-053915	IFPA	TREE	N31° 35' 44.3500"	W091° 17' 56.0600"	362.0000	0.0000	362.0000	1A (+20/+3)	false	P	1000.0	1900	1362.0	07-Mar-2023 08:32:28	false
NTCHZ	LGECY	28-053863	IFPA	TREE	N31° 35' 45.5400"	W091° 16' 45.1000"	362.0000	0.0000	362.0000	1A (+20/+3)	false	P	1000.0	1900	1362.0	07-Mar-2023 08:32:28	false
NTCHZ	LGECY	28-052611	IFPA	TREE	N31° 36' 30.5300"	W091° 16' 52.1600"	362.0000	0.0000	362.0000	1A (+20/+3)	false	P	1000.0	1900	1362.0	07-Mar-2023 08:32:28	false
NTCHZ	LGECY	28-053453	IFPA	TREE	N31° 35' 23.2100"	W091° 17' 46.8000"	362.0000	0.0000	362.0000	1A (+20/+3)	false	P	1000.0	1900	1362.0	07-Mar-2023 08:32:28	false
NTCHZ	LGECY	28-054014	IFPA	TREE	N31° 37' 20.3400"	W091° 17' 16.9800"	362.0000	0.0000	362.0000	1A (+20/+3)	false	P	1000.0	1900	1362.0	07-Mar-2023 08:32:28	false
NTCHZ	LGECY	28-043019	IFPA	TREE	N31° 36' 21.2200"	W091° 17' 52.0500"	362.0000	0.0000	362.0000	1A (+20/+3)	false	P	1000.0	1900	1362.0	07-Mar-2023 08:32:28	false
NTCHZ	LGECY	28-053490	IFPA	TREE	N31° 37' 24.8900"	W091° 19' 15.5000"	362.0000	0.0000	362.0000	1A (+20/+3)	false	P	1000.0	1900	1362.0	07-Mar-2023 08:32:28	false

TRSSH (RNAV)

NTCHZ	LGECY	28-052735	IFPA	TREE	N31° 37' 08.2400"	W091° 18' 30.8600"	362.0000	0.0000	362.0000	1A (+20/+3)	false	P	1000.0	1900	1362.0	07-Mar-2023 08:32:28	false
NTCHZ	LGECY	28-056618	IFPA	TRANSMISSION_LINE	N31° 37' 55.8900"	W091° 22' 52.7600"	362.0000	97.0000	362.0000	4D (+250/+50)	false	P	1000.0	1900	1362.0	07-Mar-2023 08:32:28	true
NTCHZ	LGECY	28-053536	IFPA	TREE	N31° 36' 35.7100"	W091° 17' 50.7100"	362.0000	0.0000	362.0000	1A (+20/+3)	false	P	1000.0	1900	1362.0	07-Mar-2023 08:32:28	false
NTCHZ	LGECY	28-053488	IFPA	TREE	N31° 37' 14.0800"	W091° 17' 22.7200"	362.0000	0.0000	362.0000	1A (+20/+3)	false	P	1000.0	1900	1362.0	07-Mar-2023 08:32:28	false
NTCHZ	LGECY	28-056616	IFPA	TRANSMISSION_LINE	N31° 37' 39.6600"	W091° 22' 56.2200"	362.0000	75.0000	362.0000	4D (+250/+50)	false	P	1000.0	1900	1362.0	07-Mar-2023 08:32:28	true
NTCHZ	LGECY	28-054020	IFPA	TREE	N31° 37' 10.3000"	W091° 17' 17.3100"	362.0000	0.0000	362.0000	1A (+20/+3)	false	P	1000.0	1900	1362.0	07-Mar-2023 08:32:28	false
NTCHZ	LGECY	28-053424	IFPA	TREE	N31° 37' 13.5100"	W091° 18' 46.3000"	362.0000	0.0000	362.0000	1A (+20/+3)	false	P	1000.0	1900	1362.0	07-Mar-2023 08:32:28	false
NTCHZ	LGECY	28-056611	IFPA	TRANSMISSION_LINE	N31° 37' 16.6400"	W091° 22' 57.8800"	362.0000	75.0000	362.0000	4D (+250/+50)	false	P	1000.0	1900	1362.0	07-Mar-2023 08:32:28	true
NTCHZ	LGECY	28-052414	IFPA	TREE	N31° 36' 13.9300"	W091° 16' 59.3300"	362.0000	0.0000	362.0000	1A (+20/+3)	false	P	1000.0	1900	1362.0	07-Mar-2023 08:32:28	false
NTCHZ	LGECY	28-053896	IFPA	TREE	N31° 36' 54.1600"	W091° 17' 21.4400"	362.0000	0.0000	362.0000	1A (+20/+3)	false	P	1000.0	1900	1362.0	07-Mar-2023 08:32:28	false
NTCHZ	LGECY	28-052949	IFPA	TREE	N31° 36' 18.7400"	W091° 16' 41.6700"	362.0000	0.0000	362.0000	1A (+20/+3)	false	P	1000.0	1900	1362.0	07-Mar-2023 08:32:28	false
NTCHZ	LGECY	28-053631	IFPA	TREE	N31° 37' 15.5700"	W091° 18' 48.6700"	362.0000	0.0000	362.0000	1A (+20/+3)	false	P	1000.0	1900	1362.0	07-Mar-2023 08:32:28	false
NTCHZ	LGECY	28-053408	IFPA	TREE	N31° 36' 36.2500"	W091° 17' 55.5500"	362.0000	0.0000	362.0000	1A (+20/+3)	false	P	1000.0	1900	1362.0	07-Mar-2023 08:32:28	false
NTCHZ	LGECY	28-053834	IFPA	TREE	N31° 35' 34.9400"	W091° 17' 48.1100"	362.0000	0.0000	362.0000	1A (+20/+3)	false	P	1000.0	1900	1362.0	07-Mar-2023 08:32:28	false
NTCHZ	LGECY	28-053594	IFPA	TREE	N31° 37' 11.4100"	W091° 18' 50.5500"	362.0000	0.0000	362.0000	1A (+20/+3)	false	P	1000.0	1900	1362.0	07-Mar-2023 08:32:28	false
NTCHZ	LGECY	28-053977	IFPA	TREE	N31° 37' 10.8200"	W091° 17' 13.8700"	361.0000	0.0000	361.0000	1A (+20/+3)	false	P	1000.0	1900	1361.0	07-Mar-2023 08:32:28	false
NTCHZ	LGECY	28-052538	IFPA	TREE	N31° 36' 37.6000"	W091° 17' 28.1000"	361.0000	0.0000	361.0000	1A (+20/+3)	false	P	1000.0	1900	1361.0	07-Mar-2023 08:32:28	false
NTCHZ	LGECY	28-043053	IFPA	TREE	N31° 36' 32.1800"	W091° 17' 18.1300"	361.0000	0.0000	361.0000	1A (+20/+3)	false	P	1000.0	1900	1361.0	07-Mar-2023 08:32:28	false
NTCHZ	LGECY	28-053604	IFPA	TREE	N31° 36' 28.1000"	W091° 18' 01.7600"	361.0000	0.0000	361.0000	1A (+20/+3)	false	P	1000.0	1900	1361.0	07-Mar-2023 08:32:28	false
NTCHZ	LGECY	28-052702	IFPA	TREE	N31° 37' 19.5300"	W091° 17' 59.2700"	361.0000	0.0000	361.0000	1A (+20/+3)	false	P	1000.0	1900	1361.0	07-Mar-2023 08:32:28	false
NTCHZ	LGECY	28-052609	IFPA	TREE	N31° 36' 37.8200"	W091° 17' 58.0000"	361.0000	0.0000	361.0000	1A (+20/+3)	false	P	1000.0	1900	1361.0	07-Mar-2023 08:32:28	false
NTCHZ	LGECY	28-053901	IFPA	TREE	N31° 35' 41.2000"	W091° 16' 47.0400"	361.0000	0.0000	361.0000	1A (+20/+3)	false	P	1000.0	1900	1361.0	07-Mar-2023 08:32:28	false
NTCHZ	LGECY	28-053293	IFPA	TREE	N31° 35' 37.9100"	W091° 17' 12.2000"	361.0000	0.0000	361.0000	1A (+20/+3)	false	P	1000.0	1900	1361.0	07-Mar-2023 08:32:28	false
NTCHZ	LGECY	28-053272	IFPA	TREE	N31° 36' 33.0600"	W091° 17' 57.6100"	361.0000	0.0000	361.0000	1A (+20/+3)	false	P	1000.0	1900	1361.0	07-Mar-2023 08:32:28	false
NTCHZ	LGECY	28-053763	IFPA	TREE	N31° 37' 16.2100"	W091° 17' 15.6000"	361.0000	0.0000	361.0000	1A (+20/+3)	false	P	1000.0	1900	1361.0	07-Mar-2023 08:32:28	false

TRSSH (RNAV)

NTCHZ	LGECY	28-053599	IFPA	TREE	N31° 37' 19.4600"	W091° 18' 02.7700"	361.0000	0.0000	361.0000	1A (+20/+3)	false	P	1000.0	1900	1361.0	07-Mar-2023 08:32:28	false
NTCHZ	LGECY	28-042492	IFPA	TREE	N31° 35' 42.7400"	W091° 17' 36.5700"	361.0000	0.0000	361.0000	1A (+20/+3)	false	P	1000.0	1900	1361.0	07-Mar-2023 08:32:28	false
NTCHZ	LGECY	28-054027	IFPA	TREE	N31° 36' 15.4400"	W091° 16' 51.3600"	361.0000	0.0000	361.0000	1A (+20/+3)	false	P	1000.0	1900	1361.0	07-Mar-2023 08:32:28	false
NTCHZ	LGECY	28-053392	IFPA	TREE	N31° 37' 21.9500"	W091° 17' 21.5500"	361.0000	0.0000	361.0000	1A (+20/+3)	false	P	1000.0	1900	1361.0	07-Mar-2023 08:32:28	false
NTCHZ	LGECY	28-053165	IFPA	TREE	N31° 35' 45.7200"	W091° 17' 58.0900"	361.0000	0.0000	361.0000	1A (+20/+3)	false	P	1000.0	1900	1361.0	07-Mar-2023 08:32:28	false
NTCHZ	LGECY	28-042588	IFPA	TREE	N31° 38' 02.0900"	W091° 17' 10.9900"	361.0000	0.0000	361.0000	1A (+20/+3)	false	P	1000.0	1900	1361.0	07-Mar-2023 08:32:28	false
NTCHZ	LGECY	28-052415	IFPA	TREE	N31° 37' 21.3500"	W091° 17' 19.4400"	361.0000	0.0000	361.0000	1A (+20/+3)	false	P	1000.0	1900	1361.0	07-Mar-2023 08:32:28	false
NTCHZ	LGECY	28-053049	IFPA	TREE	N31° 35' 38.2600"	W091° 17' 17.1300"	361.0000	0.0000	361.0000	1A (+20/+3)	false	P	1000.0	1900	1361.0	07-Mar-2023 08:32:28	false
NTCHZ	LGECY	28-042907	IFPA	TREE	N31° 35' 49.0300"	W091° 17' 24.0100"	361.0000	0.0000	361.0000	1A (+20/+3)	false	P	1000.0	1900	1361.0	07-Mar-2023 08:32:28	false
NTCHZ	LGECY	28-052733	IFPA	TREE	N31° 36' 38.9100"	W091° 17' 52.1100"	361.0000	0.0000	361.0000	1A (+20/+3)	false	P	1000.0	1900	1361.0	07-Mar-2023 08:32:28	false
NTCHZ	LGECY	28-053262	IFPA	TREE	N31° 37' 12.1900"	W091° 18' 39.0900"	361.0000	0.0000	361.0000	1A (+20/+3)	false	P	1000.0	1900	1361.0	07-Mar-2023 08:32:28	false
NTCHZ	LGECY	28-053420	IFPA	TREE	N31° 37' 28.7000"	W091° 19' 14.4100"	361.0000	0.0000	361.0000	1A (+20/+3)	false	P	1000.0	1900	1361.0	07-Mar-2023 08:32:28	false
NTCHZ	LGECY	28-053335	IFPA	TREE	N31° 36' 58.6900"	W091° 17' 16.9700"	361.0000	0.0000	361.0000	1A (+20/+3)	false	P	1000.0	1900	1361.0	07-Mar-2023 08:32:28	false
NTCHZ	LGECY	28-053669	IFPA	TREE	N31° 36' 21.2800"	W091° 17' 54.9600"	361.0000	0.0000	361.0000	1A (+20/+3)	false	P	1000.0	1900	1361.0	07-Mar-2023 08:32:28	false
NTCHZ	LGECY	28-053718	IFPA	TREE	N31° 37' 33.8200"	W091° 18' 57.6000"	361.0000	0.0000	361.0000	1A (+20/+3)	false	P	1000.0	1900	1361.0	07-Mar-2023 08:32:28	false
NTCHZ	LGECY	28-043012	IFPA	TREE	N31° 36' 31.3100"	W091° 17' 55.4900"	361.0000	0.0000	361.0000	1A (+20/+3)	false	P	1000.0	1900	1361.0	07-Mar-2023 08:32:28	false
NTCHZ	LGECY	28-053063	IFPA	TREE	N31° 36' 51.1300"	W091° 18' 22.7300"	361.0000	0.0000	361.0000	1A (+20/+3)	false	P	1000.0	1900	1361.0	07-Mar-2023 08:32:28	false
NTCHZ	LGECY	28-052929	IFPA	TREE	N31° 36' 22.3100"	W091° 16' 44.2100"	361.0000	0.0000	361.0000	1A (+20/+3)	false	P	1000.0	1900	1361.0	07-Mar-2023 08:32:28	false
NTCHZ	LGECY	28-053489	IFPA	TREE	N31° 36' 52.7500"	W091° 17' 18.1700"	361.0000	0.0000	361.0000	1A (+20/+3)	false	P	1000.0	1900	1361.0	07-Mar-2023 08:32:28	false
NTCHZ	LGECY	28-052862	IFPA	TREE	N31° 37' 10.2600"	W091° 18' 53.6400"	361.0000	0.0000	361.0000	1A (+20/+3)	false	P	1000.0	1900	1361.0	07-Mar-2023 08:32:28	false
NTCHZ	LGECY	28-046119	IFPA	TREE	N31° 36' 36.7900"	W091° 17' 52.2700"	361.0000	0.0000	361.0000	1A (+20/+3)	false	P	1000.0	1900	1361.0	07-Mar-2023 08:32:28	false
NTCHZ	LGECY	28-052429	IFPA	TREE	N31° 37' 08.3500"	W091° 17' 13.8100"	361.0000	0.0000	361.0000	1A (+20/+3)	false	P	1000.0	1900	1361.0	07-Mar-2023 08:32:28	false
NTCHZ	LGECY	28-043076	IFPA	TREE	N31° 37' 25.6700"	W091° 18' 03.3200"	361.0000	0.0000	361.0000	1A (+20/+3)	false	P	1000.0	1900	1361.0	07-Mar-2023 08:32:28	false
NTCHZ	LGECY	28-052617	IFPA	TREE	N31° 37' 09.3300"	W091° 18' 40.0200"	361.0000	0.0000	361.0000	1A (+20/+3)	false	P	1000.0	1900	1361.0	07-Mar-2023 08:32:28	false
NTCHZ	LGECY	28-042875	IFPA	TREE	N31° 35' 47.8800"	W091° 17' 27.2300"	361.0000	0.0000	361.0000	1A (+20/+3)	false	P	1000.0	1900	1361.0	07-Mar-2023 08:32:28	false
NTCHZ	LGECY	28-053787	IFPA	TREE	N31° 36' 27.1800"	W091° 17' 13.3100"	361.0000	0.0000	361.0000	1A (+20/+3)	false	P	1000.0	1900	1361.0	07-Mar-2023 08:32:28	false

TRSSH (RNAV)

NTCHZ	LGECY	28-051086	IFPA	TRANSMISSION_LINE	N31° 35' 36.5700"	W091° 17' 41.7700"	361.0000	95.0000	361.0000	4D (+250/+50)	false	P	1000.0	1900	1361.0	07-Mar-2023 08:32:28	true
NTCHZ	LGECY	28-052688	IFPA	TREE	N31° 36' 31.8100"	W091° 17' 17.5800"	361.0000	0.0000	361.0000	1A (+20/+3)	false	P	1000.0	1900	1361.0	07-Mar-2023 08:32:28	false
NTCHZ	LGECY	28-054012	IFPA	TREE	N31° 37' 12.9300"	W091° 18' 43.6100"	361.0000	0.0000	361.0000	1A (+20/+3)	false	P	1000.0	1900	1361.0	07-Mar-2023 08:32:28	false
NTCHZ	LGECY	28-053703	IFPA	TREE	N31° 37' 13.1400"	W091° 17' 17.2100"	360.0000	0.0000	360.0000	1A (+20/+3)	false	P	1000.0	1900	1360.0	07-Mar-2023 08:32:28	false
NTCHZ	LGECY	28-053752	IFPA	TREE	N31° 36' 48.4100"	W091° 17' 23.6100"	360.0000	0.0000	360.0000	1A (+20/+3)	false	P	1000.0	1900	1360.0	07-Mar-2023 08:32:28	false
NTCHZ	LGECY	28-052622	IFPA	TREE	N31° 36' 58.5000"	W091° 17' 14.2200"	360.0000	0.0000	360.0000	1A (+20/+3)	false	P	1000.0	1900	1360.0	07-Mar-2023 08:32:28	false
NTCHZ	LGECY	28-052729	IFPA	TREE	N31° 37' 12.5100"	W091° 17' 20.6000"	360.0000	0.0000	360.0000	1A (+20/+3)	false	P	1000.0	1900	1360.0	07-Mar-2023 08:32:28	false
NTCHZ	LGECY	28-053443	IFPA	TREE	N31° 37' 02.5200"	W091° 18' 24.9900"	360.0000	0.0000	360.0000	1A (+20/+3)	false	P	1000.0	1900	1360.0	07-Mar-2023 08:32:28	false
NTCHZ	LGECY	28-042532	IFPA	TREE	N31° 35' 45.8000"	W091° 17' 29.1100"	360.0000	0.0000	360.0000	1A (+20/+3)	false	P	1000.0	1900	1360.0	07-Mar-2023 08:32:28	false
NTCHZ	LGECY	28-042498	IFPA	TREE	N31° 35' 44.6300"	W091° 17' 34.7900"	360.0000	0.0000	360.0000	1A (+20/+3)	false	P	1000.0	1900	1360.0	07-Mar-2023 08:32:28	false
NTCHZ	LGECY	28-042856	IFPA	TREE	N31° 37' 15.1800"	W091° 17' 33.2900"	360.0000	0.0000	360.0000	1A (+20/+3)	false	P	1000.0	1900	1360.0	07-Mar-2023 08:32:28	false
NTCHZ	LGECY	28-052612	IFPA	TREE	N31° 36' 34.7800"	W091° 18' 09.8100"	360.0000	0.0000	360.0000	1A (+20/+3)	false	P	1000.0	1900	1360.0	07-Mar-2023 08:32:28	false
NTCHZ	LGECY	28-052983	IFPA	TREE	N31° 37' 14.2400"	W091° 18' 59.0000"	360.0000	0.0000	360.0000	1A (+20/+3)	false	P	1000.0	1900	1360.0	07-Mar-2023 08:32:28	false
NTCHZ	LGECY	28-052920	IFPA	TREE	N31° 37' 13.9400"	W091° 18' 05.6800"	360.0000	0.0000	360.0000	1A (+20/+3)	false	P	1000.0	1900	1360.0	07-Mar-2023 08:32:28	false
NTCHZ	LGECY	28-052474	IFPA	TREE	N31° 37' 30.4000"	W091° 19' 19.8300"	360.0000	0.0000	360.0000	1A (+20/+3)	false	P	1000.0	1900	1360.0	07-Mar-2023 08:32:28	false
NTCHZ	LGECY	28-051195	IFPA	TRANSMISSION_LINE	N31° 35' 36.6300"	W091° 17' 47.8800"	360.0000	100.0000	360.0000	4D (+250/+50)	false	P	1000.0	1900	1360.0	07-Mar-2023 08:32:28	true
NTCHZ	LGECY	28-053024	IFPA	TREE	N31° 36' 53.4400"	W091° 18' 29.4000"	360.0000	0.0000	360.0000	1A (+20/+3)	false	P	1000.0	1900	1360.0	07-Mar-2023 08:32:28	false
NTCHZ	LGECY	28-052820	IFPA	TREE	N31° 35' 55.9900"	W091° 17' 52.6700"	360.0000	0.0000	360.0000	1A (+20/+3)	false	P	1000.0	1900	1360.0	07-Mar-2023 08:32:28	false
NTCHZ	LGECY	28-052673	IFPA	TREE	N31° 37' 20.4300"	W091° 18' 04.5400"	360.0000	0.0000	360.0000	1A (+20/+3)	false	P	1000.0	1900	1360.0	07-Mar-2023 08:32:28	false
NTCHZ	LGECY	28-052478	IFPA	TREE	N31° 37' 11.8100"	W091° 17' 12.1200"	360.0000	0.0000	360.0000	1A (+20/+3)	false	P	1000.0	1900	1360.0	07-Mar-2023 08:32:28	false
NTCHZ	LGECY	28-042871	IFPA	TREE	N31° 35' 47.4000"	W091° 17' 47.3900"	360.0000	0.0000	360.0000	1A (+20/+3)	false	P	1000.0	1900	1360.0	07-Mar-2023 08:32:28	false
NTCHZ	LGECY	28-052736	IFPA	TREE	N31° 37' 06.1900"	W091° 17' 18.0900"	360.0000	0.0000	360.0000	1A (+20/+3)	false	P	1000.0	1900	1360.0	07-Mar-2023 08:32:28	false
NTCHZ	LGECY	28-053070	IFPA	TREE	N31° 37' 04.8800"	W091° 18' 34.5200"	360.0000	0.0000	360.0000	1A (+20/+3)	false	P	1000.0	1900	1360.0	07-Mar-2023 08:32:28	false
NTCHZ	LGECY	28-053665	IFPA	TREE	N31° 36' 45.8300"	W091° 17' 14.9200"	360.0000	0.0000	360.0000	1A (+20/+3)	false	P	1000.0	1900	1360.0	07-Mar-2023 08:32:28	false
NTCHZ	LGECY	28-053722	IFPA	TREE	N31° 37' 20.6700"	W091° 18' 44.4500"	360.0000	0.0000	360.0000	1A (+20/+3)	false	P	1000.0	1900	1360.0	07-Mar-2023 08:32:28	false
NTCHZ	LGECY	28-053306	IFPA	TREE	N31° 36' 28.5600"	W091° 16' 56.2600"	360.0000	0.0000	360.0000	1A (+20/+3)	false	P	1000.0	1900	1360.0	07-Mar-2023 08:32:28	false

TRSSH (RNAV)

NTCHZ	LGECY	28-053257	IFPA	TREE	N31° 36' 49.7600"	W091° 18' 36.6600"	360.0000	0.0000	360.0000	1A (+20/+3)	false	P	1000.0	1900	1360.0	07-Mar-2023 08:32:28	false
NTCHZ	LGECY	28-053259	IFPA	TREE	N31° 37' 28.2800"	W091° 18' 14.6500"	360.0000	0.0000	360.0000	1A (+20/+3)	false	P	1000.0	1900	1360.0	07-Mar-2023 08:32:28	false
NTCHZ	LGECY	28-053975	IFPA	TREE	N31° 37' 15.2800"	W091° 18' 11.2300"	360.0000	0.0000	360.0000	1A (+20/+3)	false	P	1000.0	1900	1360.0	07-Mar-2023 08:32:28	false
NTCHZ	LGECY	28-053642	IFPA	TREE	N31° 37' 04.7800"	W091° 17' 32.6200"	360.0000	0.0000	360.0000	1A (+20/+3)	false	P	1000.0	1900	1360.0	07-Mar-2023 08:32:28	false
NTCHZ	LGECY	28-053823	IFPA	TREE	N31° 36' 47.6300"	W091° 18' 27.0500"	360.0000	0.0000	360.0000	1A (+20/+3)	false	P	1000.0	1900	1360.0	07-Mar-2023 08:32:28	false
NTCHZ	LGECY	28-052484	IFPA	TREE	N31° 37' 06.6600"	W091° 18' 32.7900"	360.0000	0.0000	360.0000	1A (+20/+3)	false	P	1000.0	1900	1360.0	07-Mar-2023 08:32:28	false
NTCHZ	LGECY	28-042765	IFPA	TREE	N31° 35' 52.3000"	W091° 17' 13.7600"	360.0000	0.0000	360.0000	1A (+20/+3)	false	P	1000.0	1900	1360.0	07-Mar-2023 08:32:28	false
NTCHZ	LGECY	28-052938	IFPA	TREE	N31° 37' 33.4900"	W091° 18' 55.0700"	360.0000	0.0000	360.0000	1A (+20/+3)	false	P	1000.0	1900	1360.0	07-Mar-2023 08:32:28	false
NTCHZ	LGECY	28-053086	IFPA	TREE	N31° 36' 10.8400"	W091° 17' 00.9300"	360.0000	0.0000	360.0000	1A (+20/+3)	false	P	1000.0	1900	1360.0	07-Mar-2023 08:32:28	false
NTCHZ	LGECY	28-042551	IFPA	TREE	N31° 37' 30.5900"	W091° 17' 20.4000"	360.0000	0.0000	360.0000	1A (+20/+3)	false	P	1000.0	1900	1360.0	07-Mar-2023 08:32:28	false
NTCHZ	LGECY	28-053547	IFPA	TREE	N31° 37' 13.3400"	W091° 18' 49.9700"	360.0000	0.0000	360.0000	1A (+20/+3)	false	P	1000.0	1900	1360.0	07-Mar-2023 08:32:28	false
NTCHZ	LGECY	28-053852	IFPA	TREE	N31° 37' 36.5600"	W091° 18' 53.3200"	360.0000	0.0000	360.0000	1A (+20/+3)	false	P	1000.0	1900	1360.0	07-Mar-2023 08:32:28	false
NTCHZ	LGECY	28-053598	IFPA	TREE	N31° 37' 01.8900"	W091° 17' 25.0100"	360.0000	0.0000	360.0000	1A (+20/+3)	false	P	1000.0	1900	1360.0	07-Mar-2023 08:32:28	false
NTCHZ	LGECY	28-042738	IFPA	TREE	N31° 37' 22.4700"	W091° 17' 30.0100"	360.0000	0.0000	360.0000	1A (+20/+3)	false	P	1000.0	1900	1360.0	07-Mar-2023 08:32:28	false
NTCHZ	LGECY	28-053145	IFPA	TREE	N31° 37' 11.9500"	W091° 18' 54.8200"	360.0000	0.0000	360.0000	1A (+20/+3)	false	P	1000.0	1900	1360.0	07-Mar-2023 08:32:28	false
NTCHZ	LGECY	28-056610	IFPA	TRANSMISSION_LINE	N31° 37' 13.5100"	W091° 22' 55.3100"	360.0000	80.0000	360.0000	4D (+250/+50)	false	P	1000.0	1900	1360.0	07-Mar-2023 08:32:28	true
NTCHZ	LGECY	28-053786	IFPA	TREE	N31° 36' 30.9900"	W091° 18' 12.1700"	359.0000	0.0000	359.0000	1A (+20/+3)	false	P	1000.0	1900	1359.0	07-Mar-2023 08:32:28	false
NTCHZ	LGECY	28-042866	IFPA	TREE	N31° 35' 46.8500"	W091° 17' 54.6700"	359.0000	0.0000	359.0000	1A (+20/+3)	false	P	1000.0	1900	1359.0	07-Mar-2023 08:32:28	false
NTCHZ	LGECY	28-052715	IFPA	TREE	N31° 37' 12.4900"	W091° 18' 57.5400"	359.0000	0.0000	359.0000	1A (+20/+3)	false	P	1000.0	1900	1359.0	07-Mar-2023 08:32:28	false
NTCHZ	LGECY	28-042494	IFPA	TREE	N31° 35' 42.9500"	W091° 17' 23.3600"	359.0000	0.0000	359.0000	1A (+20/+3)	false	P	1000.0	1900	1359.0	07-Mar-2023 08:32:28	false
NTCHZ	LGECY	28-053538	IFPA	TREE	N31° 36' 42.9300"	W091° 17' 19.4600"	359.0000	0.0000	359.0000	1A (+20/+3)	false	P	1000.0	1900	1359.0	07-Mar-2023 08:32:28	false
NTCHZ	LGECY	28-056609	IFPA	TRANSMISSION_LINE	N31° 37' 09.6500"	W091° 22' 52.1400"	359.0000	85.0000	359.0000	4D (+250/+50)	false	P	1000.0	1900	1359.0	07-Mar-2023 08:32:28	true
NTCHZ	LGECY	28-053418	IFPA	TREE	N31° 37' 13.5600"	W091° 18' 40.5500"	359.0000	0.0000	359.0000	1A (+20/+3)	false	P	1000.0	1900	1359.0	07-Mar-2023 08:32:28	false
NTCHZ	LGECY	28-053625	IFPA	TREE	N31° 36' 52.5400"	W091° 17' 22.4200"	359.0000	0.0000	359.0000	1A (+20/+3)	false	P	1000.0	1900	1359.0	07-Mar-2023 08:32:28	false
NTCHZ	LGECY	28-042822	IFPA	TREE	N31° 36' 20.4300"	W091° 17' 52.6700"	359.0000	120.0000	359.0000	1A (+20/+3)	false	P	1000.0	1900	1359.0	07-Mar-2023 08:32:28	false
NTCHZ	LGECY	28-052468	IFPA	TREE	N31° 37' 18.0900"	W091° 18' 05.6300"	359.0000	0.0000	359.0000	1A (+20/+3)	false	P	1000.0	1900	1359.0	07-Mar-2023 08:32:28	false

TRSSH (RNAV)

NTCHZ	LGECY	28-052921	IFPA	TREE	N31° 37' 35.3800"	W091° 18' 53.5500"	359.0000	0.0000	359.0000	1A (+20/+3)	false	P	1000.0	1900	1359.0	07-Mar-2023 08:32:28	false
NTCHZ	LGECY	28-053481	IFPA	TREE	N31° 37' 09.2200"	W091° 18' 41.9500"	359.0000	0.0000	359.0000	1A (+20/+3)	false	P	1000.0	1900	1359.0	07-Mar-2023 08:32:28	false
NTCHZ	LGECY	28-053677	IFPA	TREE	N31° 37' 15.6600"	W091° 18' 40.7200"	359.0000	0.0000	359.0000	1A (+20/+3)	false	P	1000.0	1900	1359.0	07-Mar-2023 08:32:28	false
NTCHZ	LGECY	28-053957	IFPA	TREE	N31° 37' 19.5300"	W091° 17' 20.0800"	359.0000	0.0000	359.0000	1A (+20/+3)	false	P	1000.0	1900	1359.0	07-Mar-2023 08:32:28	false
NTCHZ	LGECY	28-053773	IFPA	TREE	N31° 36' 55.7900"	W091° 18' 31.1800"	359.0000	0.0000	359.0000	1A (+20/+3)	false	P	1000.0	1900	1359.0	07-Mar-2023 08:32:28	false
NTCHZ	LGECY	28-054008	IFPA	TREE	N31° 37' 04.4100"	W091° 17' 28.4000"	359.0000	0.0000	359.0000	1A (+20/+3)	false	P	1000.0	1900	1359.0	07-Mar-2023 08:32:28	false
NTCHZ	LGECY	28-053391	IFPA	TREE	N31° 37' 27.1100"	W091° 19' 13.9000"	359.0000	0.0000	359.0000	1A (+20/+3)	false	P	1000.0	1900	1359.0	07-Mar-2023 08:32:28	false
NTCHZ	LGECY	28-042852	IFPA	TREE	N31° 37' 14.1600"	W091° 17' 34.0400"	359.0000	103.0000	359.0000	1A (+20/+3)	false	P	1000.0	1900	1359.0	07-Mar-2023 08:32:28	false
NTCHZ	LGECY	28-052915	IFPA	TREE	N31° 37' 11.3700"	W091° 17' 27.0400"	359.0000	0.0000	359.0000	1A (+20/+3)	false	P	1000.0	1900	1359.0	07-Mar-2023 08:32:28	false
NTCHZ	LGECY	28-053107	IFPA	TREE	N31° 36' 18.3700"	W091° 17' 06.6100"	359.0000	0.0000	359.0000	1A (+20/+3)	false	P	1000.0	1900	1359.0	07-Mar-2023 08:32:28	false
NTCHZ	LGECY	28-052701	IFPA	TREE	N31° 35' 58.1100"	W091° 18' 00.4200"	359.0000	0.0000	359.0000	1A (+20/+3)	false	P	1000.0	1900	1359.0	07-Mar-2023 08:32:28	false
NTCHZ	LGECY	28-053626	IFPA	TREE	N31° 37' 16.8500"	W091° 18' 01.4700"	359.0000	0.0000	359.0000	1A (+20/+3)	false	P	1000.0	1900	1359.0	07-Mar-2023 08:32:28	false
NTCHZ	LGECY	28-052952	IFPA	TREE	N31° 38' 06.4900"	W091° 17' 42.8900"	359.0000	0.0000	359.0000	1A (+20/+3)	false	P	1000.0	1900	1359.0	07-Mar-2023 08:32:28	false
NTCHZ	LGECY	28-053570	IFPA	TREE	N31° 37' 14.7100"	W091° 17' 17.0100"	359.0000	0.0000	359.0000	1A (+20/+3)	false	P	1000.0	1900	1359.0	07-Mar-2023 08:32:28	false
NTCHZ	LGECY	28-053357	IFPA	TREE	N31° 36' 36.7700"	W091° 18' 00.2900"	359.0000	0.0000	359.0000	1A (+20/+3)	false	P	1000.0	1900	1359.0	07-Mar-2023 08:32:28	false
NTCHZ	LGECY	28-053713	IFPA	TREE	N31° 37' 09.8800"	W091° 17' 28.2600"	359.0000	0.0000	359.0000	1A (+20/+3)	false	P	1000.0	1900	1359.0	07-Mar-2023 08:32:28	false
NTCHZ	LGECY	28-042760	IFPA	TREE	N31° 35' 51.2200"	W091° 17' 48.0900"	359.0000	0.0000	359.0000	1A (+20/+3)	false	P	1000.0	1900	1359.0	07-Mar-2023 08:32:28	false
NTCHZ	LGECY	28-042867	IFPA	TREE	N31° 35' 46.8900"	W091° 17' 37.4400"	359.0000	0.0000	359.0000	1A (+20/+3)	false	P	1000.0	1900	1359.0	07-Mar-2023 08:32:28	false
NTCHZ	LGECY	28-052690	IFPA	TREE	N31° 37' 14.5700"	W091° 19' 00.9500"	359.0000	0.0000	359.0000	1A (+20/+3)	false	P	1000.0	1900	1359.0	07-Mar-2023 08:32:28	false
NTCHZ	LGECY	28-053766	IFPA	TREE	N31° 36' 57.9700"	W091° 17' 15.7300"	359.0000	0.0000	359.0000	1A (+20/+3)	false	P	1000.0	1900	1359.0	07-Mar-2023 08:32:28	false
NTCHZ	LGECY	28-042804	IFPA	TREE	N31° 35' 54.7100"	W091° 17' 54.1000"	359.0000	0.0000	359.0000	1A (+20/+3)	false	P	1000.0	1900	1359.0	07-Mar-2023 08:32:28	false
NTCHZ	LGECY	28-054052	IFPA	TREE	N31° 37' 31.2700"	W091° 19' 18.9500"	359.0000	0.0000	359.0000	1A (+20/+3)	false	P	1000.0	1900	1359.0	07-Mar-2023 08:32:28	false
NTCHZ	LGECY	28-052994	IFPA	TREE	N31° 37' 36.3600"	W091° 18' 51.5400"	359.0000	0.0000	359.0000	1A (+20/+3)	false	P	1000.0	1900	1359.0	07-Mar-2023 08:32:28	false
NTCHZ	LGECY	28-053061	IFPA	TREE	N31° 36' 20.6500"	W091° 16' 41.6500"	358.0000	0.0000	358.0000	1A (+20/+3)	false	P	1000.0	1900	1358.0	07-Mar-2023 08:32:28	false
NTCHZ	LGECY	28-042758	IFPA	TREE	N31° 35' 50.4900"	W091° 17' 48.9900"	358.0000	0.0000	358.0000	1A (+20/+3)	false	P	1000.0	1900	1358.0	07-Mar-2023 08:32:28	false
NTCHZ	LGECY	28-052625	IFPA	TREE	N31° 38' 08.2000"	W091° 17' 42.5800"	358.0000	0.0000	358.0000	1A (+20/+3)	false	P	1000.0	1900	1358.0	07-Mar-2023 08:32:28	false

TRSSH (RNAV)

NTCHZ	LGECY	28-053195	IFPA	TREE	N31° 37' 05.4900"	W091° 17' 25.3000"	358.0000	0.0000	358.0000	1A (+20/+3)	false	P	1000.0	1900	1358.0	07-Mar-2023 08:32:28	false
NTCHZ	LGECY	28-053059	IFPA	TREE	N31° 37' 24.8400"	W091° 18' 07.2600"	358.0000	0.0000	358.0000	1A (+20/+3)	false	P	1000.0	1900	1358.0	07-Mar-2023 08:32:28	false
NTCHZ	LGECY	28-053758	IFPA	TREE	N31° 37' 17.5700"	W091° 18' 39.6100"	358.0000	0.0000	358.0000	1A (+20/+3)	false	P	1000.0	1900	1358.0	07-Mar-2023 08:32:28	false
NTCHZ	LGECY	28-053421	IFPA	TREE	N31° 36' 19.9700"	W091° 17' 56.8800"	358.0000	0.0000	358.0000	1A (+20/+3)	false	P	1000.0	1900	1358.0	07-Mar-2023 08:32:28	false
NTCHZ	LGECY	28-056608	IFPA	TRANSMISSION_LINE	N31° 37' 06.3500"	W091° 22' 49.4700"	358.0000	87.0000	358.0000	4D (+250/+50)	false	P	1000.0	1900	1358.0	07-Mar-2023 08:32:28	true
NTCHZ	LGECY	28-042500	IFPA	TREE	N31° 35' 44.7500"	W091° 17' 29.8700"	358.0000	0.0000	358.0000	1A (+20/+3)	false	P	1000.0	1900	1358.0	07-Mar-2023 08:32:28	false
NTCHZ	LGECY	28-052967	IFPA	TREE	N31° 35' 30.1200"	W091° 17' 40.5100"	358.0000	0.0000	358.0000	1A (+20/+3)	false	P	1000.0	1900	1358.0	07-Mar-2023 08:32:28	false
NTCHZ	LGECY	28-052640	IFPA	TREE	N31° 38' 05.4600"	W091° 17' 41.5100"	358.0000	0.0000	358.0000	1A (+20/+3)	false	P	1000.0	1900	1358.0	07-Mar-2023 08:32:28	false
NTCHZ	LGECY	28-052854	IFPA	TREE	N31° 36' 53.9800"	W091° 18' 31.5700"	358.0000	0.0000	358.0000	1A (+20/+3)	false	P	1000.0	1900	1358.0	07-Mar-2023 08:32:28	false
NTCHZ	LGECY	28-042878	IFPA	TREE	N31° 35' 48.2800"	W091° 17' 46.7200"	358.0000	0.0000	358.0000	1A (+20/+3)	false	P	1000.0	1900	1358.0	07-Mar-2023 08:32:28	false
NTCHZ	LGECY	28-052540	IFPA	TREE	N31° 35' 41.4400"	W091° 17' 45.3700"	358.0000	0.0000	358.0000	1A (+20/+3)	false	P	1000.0	1900	1358.0	07-Mar-2023 08:32:28	false
NTCHZ	LGECY	28-052718	IFPA	TREE	N31° 37' 25.6700"	W091° 19' 13.0800"	358.0000	0.0000	358.0000	1A (+20/+3)	false	P	1000.0	1900	1358.0	07-Mar-2023 08:32:28	false
NTCHZ	LGECY	28-053333	IFPA	TREE	N31° 36' 22.9500"	W091° 17' 10.8400"	358.0000	0.0000	358.0000	1A (+20/+3)	false	P	1000.0	1900	1358.0	07-Mar-2023 08:32:28	false
NTCHZ	LGECY	28-042502	IFPA	TREE	N31° 35' 44.9900"	W091° 17' 36.3500"	358.0000	0.0000	358.0000	1A (+20/+3)	false	P	1000.0	1900	1358.0	07-Mar-2023 08:32:28	false
NTCHZ	LGECY	28-052567	IFPA	TREE	N31° 35' 32.0600"	W091° 17' 44.9700"	358.0000	0.0000	358.0000	1A (+20/+3)	false	P	1000.0	1900	1358.0	07-Mar-2023 08:32:28	false
NTCHZ	LGECY	28-053413	IFPA	TREE	N31° 37' 18.5600"	W091° 17' 18.3500"	358.0000	0.0000	358.0000	1A (+20/+3)	false	P	1000.0	1900	1358.0	07-Mar-2023 08:32:28	false
NTCHZ	LGECY	28-042806	IFPA	TREE	N31° 36' 20.0900"	W091° 17' 53.8600"	358.0000	0.0000	358.0000	1A (+20/+3)	false	P	1000.0	1900	1358.0	07-Mar-2023 08:32:28	false
NTCHZ	LGECY	28-053708	IFPA	TREE	N31° 37' 27.6000"	W091° 18' 56.6400"	358.0000	0.0000	358.0000	1A (+20/+3)	false	P	1000.0	1900	1358.0	07-Mar-2023 08:32:28	false
NTCHZ	LGECY	28-053317	IFPA	TREE	N31° 36' 33.4000"	W091° 18' 08.5400"	358.0000	0.0000	358.0000	1A (+20/+3)	false	P	1000.0	1900	1358.0	07-Mar-2023 08:32:28	false
NTCHZ	LGECY	28-053279	IFPA	TREE	N31° 36' 56.2500"	W091° 17' 24.0100"	358.0000	0.0000	358.0000	1A (+20/+3)	false	P	1000.0	1900	1358.0	07-Mar-2023 08:32:28	false
NTCHZ	LGECY	28-043011	IFPA	TREE	N31° 36' 30.6500"	W091° 17' 50.8400"	358.0000	0.0000	358.0000	1A (+20/+3)	false	P	1000.0	1900	1358.0	07-Mar-2023 08:32:28	false
NTCHZ	LGECY	28-053436	IFPA	TREE	N31° 37' 11.7800"	W091° 18' 45.8100"	358.0000	0.0000	358.0000	1A (+20/+3)	false	P	1000.0	1900	1358.0	07-Mar-2023 08:32:28	false
NTCHZ	LGECY	28-053830	IFPA	TREE	N31° 36' 57.7200"	W091° 18' 34.9500"	358.0000	0.0000	358.0000	1A (+20/+3)	false	P	1000.0	1900	1358.0	07-Mar-2023 08:32:28	false
NTCHZ	LGECY	28-053632	IFPA	TREE	N31° 35' 41.2200"	W091° 17' 18.2900"	358.0000	0.0000	358.0000	1A (+20/+3)	false	P	1000.0	1900	1358.0	07-Mar-2023 08:32:28	false
NTCHZ	LGECY	28-046039	IFPA	TREE	N31° 37' 04.9900"	W091° 17' 31.8800"	358.0000	0.0000	358.0000	1A (+20/+3)	false	P	1000.0	1900	1358.0	07-Mar-2023 08:32:28	false
NTCHZ	LGECY	28-052462	IFPA	TREE	N31° 37' 21.2100"	W091° 17' 24.9800"	358.0000	0.0000	358.0000	1A (+20/+3)	false	P	1000.0	1900	1358.0	07-Mar-2023 08:32:28	false

TRSSH (RNAV)



NTCHZ	LGECY	28-052771	IFPA	TREE	N31° 36' 43.1900"	W091° 17' 56.4000"	358.0000	0.0000	358.0000	1A (+20/+3)	false	P	1000.0	1900	1358.0	07-Mar-2023 08:32:28	false
NTCHZ	LGECY	28-053753	IFPA	TREE	N31° 35' 54.2200"	W091° 17' 52.5700"	358.0000	0.0000	358.0000	1A (+20/+3)	false	P	1000.0	1900	1358.0	07-Mar-2023 08:32:28	false
NTCHZ	LGECY	28-053775	IFPA	TREE	N31° 37' 33.0000"	W091° 18' 53.4500"	358.0000	0.0000	358.0000	1A (+20/+3)	false	P	1000.0	1900	1358.0	07-Mar-2023 08:32:28	false
NTCHZ	LGECY	28-052877	IFPA	TREE	N31° 36' 36.7900"	W091° 18' 02.7100"	358.0000	0.0000	358.0000	1A (+20/+3)	false	P	1000.0	1900	1358.0	07-Mar-2023 08:32:28	false
NTCHZ	LGECY	28-053167	IFPA	TREE	N31° 36' 33.4400"	W091° 17' 21.1200"	358.0000	0.0000	358.0000	1A (+20/+3)	false	P	1000.0	1900	1358.0	07-Mar-2023 08:32:28	false
NTCHZ	LGECY	28-042530	IFPA	TREE	N31° 35' 45.4900"	W091° 17' 55.9300"	358.0000	0.0000	358.0000	1A (+20/+3)	false	P	1000.0	1900	1358.0	07-Mar-2023 08:32:28	false
NTCHZ	LGECY	28-053180	IFPA	TREE	N31° 35' 23.3700"	W091° 17' 47.2900"	358.0000	0.0000	358.0000	1A (+20/+3)	false	P	1000.0	1900	1358.0	07-Mar-2023 08:32:28	false
NTCHZ	LGECY	28-053520	IFPA	TREE	N31° 36' 38.5000"	W091° 18' 07.3900"	358.0000	0.0000	358.0000	1A (+20/+3)	false	P	1000.0	1900	1358.0	07-Mar-2023 08:32:28	false
NTCHZ	LGECY	28-053320	IFPA	TREE	N31° 36' 41.6000"	W091° 18' 05.8600"	358.0000	0.0000	358.0000	1A (+20/+3)	false	P	1000.0	1900	1358.0	07-Mar-2023 08:32:28	false
NTCHZ	LGECY	28-053926	IFPA	TREE	N31° 36' 18.3800"	W091° 16' 38.8200"	358.0000	0.0000	358.0000	1A (+20/+3)	false	P	1000.0	1900	1358.0	07-Mar-2023 08:32:28	false
NTCHZ	LGECY	28-053095	IFPA	TREE	N31° 36' 59.5600"	W091° 18' 36.6900"	358.0000	0.0000	358.0000	1A (+20/+3)	false	P	1000.0	1900	1358.0	07-Mar-2023 08:32:28	false
NTCHZ	LGECY	28-043031	IFPA	TREE	N31° 36' 22.5800"	W091° 17' 55.0700"	358.0000	0.0000	358.0000	1A (+20/+3)	false	P	1000.0	1900	1358.0	07-Mar-2023 08:32:28	false
NTCHZ	LGECY	28-052965	IFPA	TREE	N31° 36' 45.0400"	W091° 17' 58.2300"	358.0000	0.0000	358.0000	1A (+20/+3)	false	P	1000.0	1900	1358.0	07-Mar-2023 08:32:28	false
NTCHZ	LGECY	28-052818	IFPA	TREE	N31° 36' 21.2400"	W091° 17' 09.5900"	358.0000	0.0000	358.0000	1A (+20/+3)	false	P	1000.0	1900	1358.0	07-Mar-2023 08:32:28	false
NTCHZ	LGECY	28-053128	IFPA	TREE	N31° 36' 17.0500"	W091° 16' 38.4600"	358.0000	0.0000	358.0000	1A (+20/+3)	false	P	1000.0	1900	1358.0	07-Mar-2023 08:32:28	false
NTCHZ	LGECY	28-052752	IFPA	TREE	N31° 36' 39.7500"	W091° 18' 13.5100"	357.0000	0.0000	357.0000	1A (+20/+3)	false	P	1000.0	1900	1357.0	07-Mar-2023 08:32:28	false
NTCHZ	LGECY	28-052469	IFPA	TREE	N31° 37' 21.1000"	W091° 18' 45.8800"	357.0000	0.0000	357.0000	1A (+20/+3)	false	P	1000.0	1900	1357.0	07-Mar-2023 08:32:28	false
NTCHZ	LGECY	28-056603	IFPA	TRANSMI SSION_LI NE	N31° 36' 39.9800"	W091° 22' 48.1700"	357.0000	117.0000	357.0000	4D (+250/+50)	false	P	1000.0	1900	1357.0	07-Mar-2023 08:32:28	true
NTCHZ	LGECY	28-053661	IFPA	TREE	N31° 37' 00.6500"	W091° 18' 22.9600"	357.0000	0.0000	357.0000	1A (+20/+3)	false	P	1000.0	1900	1357.0	07-Mar-2023 08:32:28	false
NTCHZ	LGECY	28-025045	IFPA	TREE	N31° 36' 18.6500"	W091° 17' 07.2300"	357.0000	0.0000	357.0000	1A (+20/+3)	false	P	1000.0	1900	1357.0	07-Mar-2023 08:32:28	false
NTCHZ	LGECY	28-054017	IFPA	TREE	N31° 37' 14.4800"	W091° 18' 56.6700"	357.0000	0.0000	357.0000	1A (+20/+3)	false	P	1000.0	1900	1357.0	07-Mar-2023 08:32:28	false
NTCHZ	LGECY	28-053709	IFPA	TREE	N31° 37' 21.7200"	W091° 18' 48.0100"	357.0000	0.0000	357.0000	1A (+20/+3)	false	P	1000.0	1900	1357.0	07-Mar-2023 08:32:28	false
NTCHZ	LGECY	28-052556	IFPA	TREE	N31° 36' 26.1600"	W091° 17' 52.7800"	357.0000	0.0000	357.0000	1A (+20/+3)	false	P	1000.0	1900	1357.0	07-Mar-2023 08:32:28	false
NTCHZ	LGECY	28-053144	IFPA	TREE	N31° 35' 43.6500"	W091° 17' 18.2200"	357.0000	0.0000	357.0000	1A (+20/+3)	false	P	1000.0	1900	1357.0	07-Mar-2023 08:32:28	false
NTCHZ	LGECY	28-052524	IFPA	TREE	N31° 37' 18.7100"	W091° 17' 16.0700"	357.0000	0.0000	357.0000	1A (+20/+3)	false	P	1000.0	1900	1357.0	07-Mar-2023 08:32:28	false
NTCHZ	LGECY	28-053038	IFPA	TREE	N31° 37' 02.7400"	W091° 17' 25.9400"	357.0000	0.0000	357.0000	1A (+20/+3)	false	P	1000.0	1900	1357.0	07-Mar-2023 08:32:28	false

TRSSH (RNAV)

NTCHZ	LGECY	28-052856	IFPA	TREE	N31° 37' 03.0900"	W091° 18' 22.1400"	357.0000	0.0000	357.0000	1A (+20/+3)	false	P	1000.0	1900	1357.0	07-Mar-2023 08:32:28	false
NTCHZ	LGECY	28-054057	IFPA	TREE	N31° 37' 30.7600"	W091° 19' 01.5100"	357.0000	0.0000	357.0000	1A (+20/+3)	false	P	1000.0	1900	1357.0	07-Mar-2023 08:32:28	false
NTCHZ	LGECY	28-052584	IFPA	TREE	N31° 35' 29.5200"	W091° 17' 48.9000"	357.0000	0.0000	357.0000	1A (+20/+3)	false	P	1000.0	1900	1357.0	07-Mar-2023 08:32:28	false
NTCHZ	LGECY	28-053974	IFPA	TREE	N31° 37' 18.0500"	W091° 18' 55.4000"	357.0000	0.0000	357.0000	1A (+20/+3)	false	P	1000.0	1900	1357.0	07-Mar-2023 08:32:28	false
NTCHZ	LGECY	28-053602	IFPA	TREE	N31° 37' 12.5400"	W091° 18' 36.1200"	357.0000	0.0000	357.0000	1A (+20/+3)	false	P	1000.0	1900	1357.0	07-Mar-2023 08:32:28	false
NTCHZ	LGECY	28-053567	IFPA	TREE	N31° 37' 38.7300"	W091° 18' 56.1500"	357.0000	0.0000	357.0000	1A (+20/+3)	false	P	1000.0	1900	1357.0	07-Mar-2023 08:32:28	false
NTCHZ	LGECY	28-052508	IFPA	TREE	N31° 36' 33.7500"	W091° 17' 55.3600"	357.0000	0.0000	357.0000	1A (+20/+3)	false	P	1000.0	1900	1357.0	07-Mar-2023 08:32:28	false
NTCHZ	LGECY	28-053717	IFPA	TREE	N31° 36' 48.4500"	W091° 18' 31.9400"	357.0000	0.0000	357.0000	1A (+20/+3)	false	P	1000.0	1900	1357.0	07-Mar-2023 08:32:28	false
NTCHZ	LGECY	28-053198	IFPA	TREE	N31° 38' 08.5400"	W091° 17' 43.5700"	357.0000	0.0000	357.0000	1A (+20/+3)	false	P	1000.0	1900	1357.0	07-Mar-2023 08:32:28	false
NTCHZ	LGECY	28-052534	IFPA	TREE	N31° 36' 22.5400"	W091° 17' 55.6700"	357.0000	0.0000	357.0000	1A (+20/+3)	false	P	1000.0	1900	1357.0	07-Mar-2023 08:32:28	false
NTCHZ	LGECY	28-052433	IFPA	TREE	N31° 35' 37.5300"	W091° 17' 41.8200"	357.0000	0.0000	357.0000	1A (+20/+3)	false	P	1000.0	1900	1357.0	07-Mar-2023 08:32:28	false
NTCHZ	LGECY	28-053950	IFPA	TREE	N31° 37' 12.1600"	W091° 17' 15.4900"	357.0000	0.0000	357.0000	1A (+20/+3)	false	P	1000.0	1900	1357.0	07-Mar-2023 08:32:28	false
NTCHZ	LGECY	28-051087	IFPA	TRANSMISSION_LINE	N31° 35' 40.7900"	W091° 17' 53.0300"	357.0000	100.0000	357.0000	4D (+250/+50)	false	P	1000.0	1900	1357.0	07-Mar-2023 08:32:28	true
NTCHZ	LGECY	28-053274	IFPA	TREE	N31° 35' 34.9400"	W091° 17' 42.8800"	357.0000	0.0000	357.0000	1A (+20/+3)	false	P	1000.0	1900	1357.0	07-Mar-2023 08:32:28	false
NTCHZ	LGECY	28-052624	IFPA	TREE	N31° 37' 17.8200"	W091° 17' 23.3800"	357.0000	0.0000	357.0000	1A (+20/+3)	false	P	1000.0	1900	1357.0	07-Mar-2023 08:32:28	false
NTCHZ	LGECY	28-052655	IFPA	TREE	N31° 36' 34.7600"	W091° 17' 52.0200"	357.0000	0.0000	357.0000	1A (+20/+3)	false	P	1000.0	1900	1357.0	07-Mar-2023 08:32:28	false
NTCHZ	LGECY	28-052663	IFPA	TREE	N31° 36' 58.2500"	W091° 18' 32.5500"	357.0000	0.0000	357.0000	1A (+20/+3)	false	P	1000.0	1900	1357.0	07-Mar-2023 08:32:28	false
NTCHZ	LGECY	28-052652	IFPA	TREE	N31° 37' 22.0200"	W091° 18' 19.3400"	357.0000	0.0000	357.0000	1A (+20/+3)	false	P	1000.0	1900	1357.0	07-Mar-2023 08:32:28	false
NTCHZ	LGECY	28-052417	IFPA	TREE	N31° 36' 16.6600"	W091° 16' 36.9100"	357.0000	0.0000	357.0000	1A (+20/+3)	false	P	1000.0	1900	1357.0	07-Mar-2023 08:32:28	false
NTCHZ	LGECY	28-046053	IFPA	TREE	N31° 37' 25.2900"	W091° 17' 34.4700"	357.0000	0.0000	357.0000	1A (+20/+3)	false	P	1000.0	1900	1357.0	07-Mar-2023 08:32:28	false
NTCHZ	LGECY	28-053473	IFPA	TREE	N31° 37' 10.4800"	W091° 18' 35.4000"	357.0000	0.0000	357.0000	1A (+20/+3)	false	P	1000.0	1900	1357.0	07-Mar-2023 08:32:28	false
NTCHZ	LGECY	28-043007	IFPA	TREE	N31° 36' 29.0500"	W091° 17' 55.0700"	357.0000	0.0000	357.0000	1A (+20/+3)	false	P	1000.0	1900	1357.0	07-Mar-2023 08:32:28	false
NTCHZ	LGECY	28-052674	IFPA	TREE	N31° 36' 53.7000"	W091° 18' 20.5500"	357.0000	0.0000	357.0000	1A (+20/+3)	false	P	1000.0	1900	1357.0	07-Mar-2023 08:32:28	false
NTCHZ	LGECY	28-052554	IFPA	TREE	N31° 36' 26.7600"	W091° 16' 55.5500"	357.0000	0.0000	357.0000	1A (+20/+3)	false	P	1000.0	1900	1357.0	07-Mar-2023 08:32:28	false
NTCHZ	LGECY	28-053304	IFPA	TREE	N31° 35' 51.3800"	W091° 17' 48.5300"	356.0000	0.0000	356.0000	1A (+20/+3)	false	P	1000.0	1900	1356.0	07-Mar-2023 08:32:28	false
NTCHZ	LGECY	28-043066	IFPA	TREE	N31° 36' 35.2400"	W091° 17' 50.6900"	356.0000	0.0000	356.0000	1A (+20/+3)	false	P	1000.0	1900	1356.0	07-Mar-2023 08:32:28	false

TRSSH (RNAV)

NTCHZ	LGECY	28-053350	IFPA	TREE	N31° 36' 29.2000"	W091° 16' 54.3600"	356.0000	0.0000	356.0000	1A (+20/+3)	false	P	1000.0	1900	1356.0	07-Mar-2023 08:32:28	false
NTCHZ	LGECY	28-053194	IFPA	TREE	N31° 37' 06.6500"	W091° 18' 30.0400"	356.0000	0.0000	356.0000	1A (+20/+3)	false	P	1000.0	1900	1356.0	07-Mar-2023 08:32:28	false
NTCHZ	LGECY	28-053039	IFPA	TREE	N31° 37' 23.8300"	W091° 18' 04.1400"	356.0000	0.0000	356.0000	1A (+20/+3)	false	P	1000.0	1900	1356.0	07-Mar-2023 08:32:28	false
NTCHZ	LGECY	28-054001	IFPA	TREE	N31° 37' 05.4100"	W091° 17' 22.6600"	356.0000	0.0000	356.0000	1A (+20/+3)	false	P	1000.0	1900	1356.0	07-Mar-2023 08:32:28	false
NTCHZ	LGECY	28-053778	IFPA	TREE	N31° 37' 22.5500"	W091° 18' 01.8700"	356.0000	0.0000	356.0000	1A (+20/+3)	false	P	1000.0	1900	1356.0	07-Mar-2023 08:32:28	false
NTCHZ	LGECY	28-053336	IFPA	TREE	N31° 37' 16.9800"	W091° 18' 58.7700"	356.0000	0.0000	356.0000	1A (+20/+3)	false	P	1000.0	1900	1356.0	07-Mar-2023 08:32:28	false
NTCHZ	LGECY	28-054066	IFPA	TREE	N31° 36' 35.0100"	W091° 17' 19.8800"	356.0000	0.0000	356.0000	1A (+20/+3)	false	P	1000.0	1900	1356.0	07-Mar-2023 08:32:28	false
NTCHZ	LGECY	28-043039	IFPA	TREE	N31° 36' 24.1500"	W091° 17' 54.1900"	356.0000	0.0000	356.0000	1A (+20/+3)	false	P	1000.0	1900	1356.0	07-Mar-2023 08:32:28	false
NTCHZ	LGECY	28-023908	IFPA	TREE	N31° 36' 09.9700"	W091° 17' 06.0800"	356.0000	0.0000	356.0000	1A (+20/+3)	false	P	1000.0	1900	1356.0	07-Mar-2023 08:32:28	false
NTCHZ	LGECY	28-053530	IFPA	TREE	N31° 37' 17.7000"	W091° 18' 41.8300"	356.0000	0.0000	356.0000	1A (+20/+3)	false	P	1000.0	1900	1356.0	07-Mar-2023 08:32:28	false
NTCHZ	LGECY	28-054058	IFPA	TREE	N31° 37' 16.1800"	W091° 19' 00.0700"	356.0000	0.0000	356.0000	1A (+20/+3)	false	P	1000.0	1900	1356.0	07-Mar-2023 08:32:28	false
NTCHZ	LGECY	28-053996	IFPA	TREE	N31° 37' 28.3200"	W091° 19' 12.7400"	356.0000	0.0000	356.0000	1A (+20/+3)	false	P	1000.0	1900	1356.0	07-Mar-2023 08:32:28	false
NTCHZ	LGECY	28-046072	IFPA	TREE	N31° 35' 47.6900"	W091° 17' 36.7000"	356.0000	0.0000	356.0000	1A (+20/+3)	false	P	1000.0	1900	1356.0	07-Mar-2023 08:32:28	false
NTCHZ	LGECY	28-042731	IFPA	TREE	N31° 35' 57.0000"	W091° 18' 04.1000"	356.0000	0.0000	356.0000	1A (+20/+3)	false	P	1000.0	1900	1356.0	07-Mar-2023 08:32:28	false
NTCHZ	LGECY	28-052777	IFPA	TREE	N31° 36' 40.5700"	W091° 18' 08.6500"	356.0000	0.0000	356.0000	1A (+20/+3)	false	P	1000.0	1900	1356.0	07-Mar-2023 08:32:28	false
NTCHZ	LGECY	28-053247	IFPA	TREE	N31° 36' 51.0600"	W091° 17' 22.0300"	356.0000	0.0000	356.0000	1A (+20/+3)	false	P	1000.0	1900	1356.0	07-Mar-2023 08:32:28	false
NTCHZ	LGECY	28-052826	IFPA	TREE	N31° 36' 55.4900"	W091° 18' 33.7700"	356.0000	0.0000	356.0000	1A (+20/+3)	false	P	1000.0	1900	1356.0	07-Mar-2023 08:32:28	false
NTCHZ	LGECY	28-052902	IFPA	TREE	N31° 36' 16.1300"	W091° 16' 41.3100"	356.0000	0.0000	356.0000	1A (+20/+3)	false	P	1000.0	1900	1356.0	07-Mar-2023 08:32:28	false
NTCHZ	LGECY	28-043599	IFPA	TREE	N31° 37' 21.5800"	W091° 17' 29.2300"	356.0000	0.0000	356.0000	1A (+20/+3)	false	P	1000.0	1900	1356.0	07-Mar-2023 08:32:28	false
NTCHZ	LGECY	28-052385	IFPA	TREE	N31° 36' 54.1400"	W091° 18' 24.0800"	356.0000	0.0000	356.0000	1A (+20/+3)	false	P	1000.0	1900	1356.0	07-Mar-2023 08:32:28	false
NTCHZ	LGECY	28-052537	IFPA	TREE	N31° 37' 13.1200"	W091° 19' 00.3800"	356.0000	0.0000	356.0000	1A (+20/+3)	false	P	1000.0	1900	1356.0	07-Mar-2023 08:32:28	false
NTCHZ	LGECY	28-042853	IFPA	TREE	N31° 37' 14.7500"	W091° 17' 28.4400"	356.0000	0.0000	356.0000	1A (+20/+3)	false	P	1000.0	1900	1356.0	07-Mar-2023 08:32:28	false
NTCHZ	LGECY	28-053135	IFPA	TREE	N31° 37' 16.0700"	W091° 19' 01.5200"	356.0000	0.0000	356.0000	1A (+20/+3)	false	P	1000.0	1900	1356.0	07-Mar-2023 08:32:28	false
NTCHZ	LGECY	28-053712	IFPA	TREE	N31° 36' 38.1000"	W091° 18' 04.7200"	356.0000	0.0000	356.0000	1A (+20/+3)	false	P	1000.0	1900	1356.0	07-Mar-2023 08:32:28	false
NTCHZ	LGECY	28-053941	IFPA	TREE	N31° 37' 18.7800"	W091° 18' 03.8700"	356.0000	0.0000	356.0000	1A (+20/+3)	false	P	1000.0	1900	1356.0	07-Mar-2023 08:32:28	false
NTCHZ	LGECY	28-053611	IFPA	TREE	N31° 36' 34.1500"	W091° 18' 06.4300"	356.0000	0.0000	356.0000	1A (+20/+3)	false	P	1000.0	1900	1356.0	07-Mar-2023 08:32:28	false

TRSSH (RNAV)

NTCHZ	LGECY	28-053509	IFPA	TREE	N31° 36' 37.6100"	W091° 18' 11.9500"	356.0000	0.0000	356.0000	1A (+20/+3)	false	P	1000.0	1900	1356.0	07-Mar-2023 08:32:28	false
NTCHZ	LGECY	28-053692	IFPA	TREE	N31° 37' 25.9700"	W091° 18' 09.4100"	356.0000	0.0000	356.0000	1A (+20/+3)	false	P	1000.0	1900	1356.0	07-Mar-2023 08:32:28	false
NTCHZ	LGECY	28-053551	IFPA	TREE	N31° 37' 17.4500"	W091° 17' 17.6900"	356.0000	0.0000	356.0000	1A (+20/+3)	false	P	1000.0	1900	1356.0	07-Mar-2023 08:32:28	false
NTCHZ	LGECY	28-053364	IFPA	TREE	N31° 36' 28.9000"	W091° 16' 50.8100"	356.0000	0.0000	356.0000	1A (+20/+3)	false	P	1000.0	1900	1356.0	07-Mar-2023 08:32:28	false
NTCHZ	LGECY	28-053388	IFPA	TREE	N31° 36' 40.8100"	W091° 17' 08.2100"	356.0000	0.0000	356.0000	1A (+20/+3)	false	P	1000.0	1900	1356.0	07-Mar-2023 08:32:28	false
NTCHZ	LGECY	28-053555	IFPA	TREE	N31° 37' 06.6000"	W091° 18' 27.4500"	356.0000	0.0000	356.0000	1A (+20/+3)	false	P	1000.0	1900	1356.0	07-Mar-2023 08:32:28	false
NTCHZ	LGECY	28-052659	IFPA	TREE	N31° 36' 35.3600"	W091° 17' 17.0500"	356.0000	0.0000	356.0000	1A (+20/+3)	false	P	1000.0	1900	1356.0	07-Mar-2023 08:32:28	false
NTCHZ	LGECY	28-052941	IFPA	TREE	N31° 37' 09.6300"	W091° 17' 23.6400"	356.0000	0.0000	356.0000	1A (+20/+3)	false	P	1000.0	1900	1356.0	07-Mar-2023 08:32:28	false
NTCHZ	LGECY	28-052864	IFPA	TREE	N31° 36' 59.9300"	W091° 17' 15.7900"	356.0000	0.0000	356.0000	1A (+20/+3)	false	P	1000.0	1900	1356.0	07-Mar-2023 08:32:28	false
NTCHZ	LGECY	28-053693	IFPA	TREE	N31° 37' 00.7800"	W091° 17' 14.7000"	356.0000	0.0000	356.0000	1A (+20/+3)	false	P	1000.0	1900	1356.0	07-Mar-2023 08:32:28	false
NTCHZ	LGECY	28-052697	IFPA	TREE	N31° 36' 35.3200"	W091° 18' 08.0100"	356.0000	0.0000	356.0000	1A (+20/+3)	false	P	1000.0	1900	1356.0	07-Mar-2023 08:32:28	false
NTCHZ	LGECY	28-054005	IFPA	TREE	N31° 37' 36.8500"	W091° 18' 25.1100"	356.0000	0.0000	356.0000	1A (+20/+3)	false	P	1000.0	1900	1356.0	07-Mar-2023 08:32:28	false
NTCHZ	LGECY	28-053660	IFPA	TREE	N31° 36' 31.1000"	W091° 17' 03.2700"	356.0000	0.0000	356.0000	1A (+20/+3)	false	P	1000.0	1900	1356.0	07-Mar-2023 08:32:28	false
NTCHZ	LGECY	28-043056	IFPA	TREE	N31° 36' 32.6400"	W091° 17' 53.4000"	355.0000	0.0000	355.0000	1A (+20/+3)	false	P	1000.0	1900	1355.0	07-Mar-2023 08:32:28	false
NTCHZ	LGECY	28-046040	IFPA	TREE	N31° 37' 15.7000"	W091° 17' 32.4400"	355.0000	100.0000	355.0000	1A (+20/+3)	false	P	1000.0	1900	1355.0	07-Mar-2023 08:32:28	false
NTCHZ	LGECY	28-052900	IFPA	TREE	N31° 36' 17.5600"	W091° 16' 40.2000"	355.0000	0.0000	355.0000	1A (+20/+3)	false	P	1000.0	1900	1355.0	07-Mar-2023 08:32:28	false
NTCHZ	LGECY	28-052393	IFPA	TREE	N31° 36' 49.4400"	W091° 18' 31.2800"	355.0000	0.0000	355.0000	1A (+20/+3)	false	P	1000.0	1900	1355.0	07-Mar-2023 08:32:28	false
NTCHZ	LGECY	28-042952	IFPA	TREE	N31° 37' 11.8300"	W091° 18' 07.6000"	355.0000	0.0000	355.0000	1A (+20/+3)	false	P	1000.0	1900	1355.0	07-Mar-2023 08:32:28	false
NTCHZ	LGECY	28-042719	IFPA	TREE	N31° 35' 55.6800"	W091° 17' 51.5200"	355.0000	0.0000	355.0000	1A (+20/+3)	false	P	1000.0	1900	1355.0	07-Mar-2023 08:32:28	false
NTCHZ	LGECY	28-052861	IFPA	TREE	N31° 36' 51.4000"	W091° 18' 30.4900"	355.0000	0.0000	355.0000	1A (+20/+3)	false	P	1000.0	1900	1355.0	07-Mar-2023 08:32:28	false
NTCHZ	LGECY	28-052859	IFPA	TREE	N31° 35' 28.6800"	W091° 17' 43.2600"	355.0000	0.0000	355.0000	1A (+20/+3)	false	P	1000.0	1900	1355.0	07-Mar-2023 08:32:28	false
NTCHZ	LGECY	28-053658	IFPA	TREE	N31° 37' 18.5700"	W091° 18' 12.0400"	355.0000	0.0000	355.0000	1A (+20/+3)	false	P	1000.0	1900	1355.0	07-Mar-2023 08:32:28	false
NTCHZ	LGECY	28-042773	IFPA	TREE	N31° 37' 20.7400"	W091° 17' 17.6000"	355.0000	0.0000	355.0000	1A (+20/+3)	false	P	1000.0	1900	1355.0	07-Mar-2023 08:32:28	false
NTCHZ	LGECY	28-023904	IFPA	TREE	N31° 37' 12.1900"	W091° 18' 07.5600"	355.0000	0.0000	355.0000	1A (+20/+3)	false	P	1000.0	1900	1355.0	07-Mar-2023 08:32:28	false
NTCHZ	LGECY	28-053441	IFPA	TREE	N31° 37' 06.0700"	W091° 18' 46.0600"	355.0000	0.0000	355.0000	1A (+20/+3)	false	P	1000.0	1900	1355.0	07-Mar-2023 08:32:28	false
NTCHZ	LGECY	28-053078	IFPA	TREE	N31° 37' 11.7100"	W091° 18' 32.0700"	355.0000	0.0000	355.0000	1A (+20/+3)	false	P	1000.0	1900	1355.0	07-Mar-2023 08:32:28	false

TRSSH (RNAV)

NTCHZ	LGECY	28-042877	IFPA	TREE	N31° 35' 48.0900"	W091° 17' 33.0200"	355.0000	0.0000	355.0000	1A (+20/+3)	false	P	1000.0	1900	1355.0	07-Mar-2023 08:32:28	false
NTCHZ	LGECY	28-052966	IFPA	TREE	N31° 37' 28.5800"	W091° 18' 54.2900"	355.0000	0.0000	355.0000	1A (+20/+3)	false	P	1000.0	1900	1355.0	07-Mar-2023 08:32:28	false
NTCHZ	LGECY	28-053711	IFPA	TREE	N31° 37' 41.1100"	W091° 18' 41.7000"	355.0000	0.0000	355.0000	1A (+20/+3)	false	P	1000.0	1900	1355.0	07-Mar-2023 08:32:28	false
NTCHZ	LGECY	28-053208	IFPA	TREE	N31° 37' 29.1100"	W091° 17' 17.4900"	355.0000	0.0000	355.0000	1A (+20/+3)	false	P	1000.0	1900	1355.0	07-Mar-2023 08:32:28	false
NTCHZ	LGECY	28-042754	IFPA	TREE	N31° 35' 49.7500"	W091° 17' 46.5600"	355.0000	0.0000	355.0000	1A (+20/+3)	false	P	1000.0	1900	1355.0	07-Mar-2023 08:32:28	false
NTCHZ	LGECY	28-053781	IFPA	TREE	N31° 37' 20.9800"	W091° 18' 11.0500"	355.0000	0.0000	355.0000	1A (+20/+3)	false	P	1000.0	1900	1355.0	07-Mar-2023 08:32:28	false
NTCHZ	LGECY	28-053032	IFPA	TREE	N31° 37' 18.2800"	W091° 18' 57.7000"	355.0000	0.0000	355.0000	1A (+20/+3)	false	P	1000.0	1900	1355.0	07-Mar-2023 08:32:28	false
NTCHZ	LGECY	28-046122	IFPA	TREE	N31° 36' 22.2000"	W091° 17' 52.6000"	355.0000	113.0000	355.0000	1A (+20/+3)	false	P	1000.0	1900	1355.0	07-Mar-2023 08:32:28	false
NTCHZ	LGECY	28-052815	IFPA	TREE	N31° 37' 11.1500"	W091° 18' 06.3700"	355.0000	0.0000	355.0000	1A (+20/+3)	false	P	1000.0	1900	1355.0	07-Mar-2023 08:32:28	false
NTCHZ	LGECY	28-042695	IFPA	TREE	N31° 35' 54.9300"	W091° 18' 02.3500"	355.0000	0.0000	355.0000	1A (+20/+3)	false	P	1000.0	1900	1355.0	07-Mar-2023 08:32:28	false
NTCHZ	LGECY	28-046132	IFPA	TREE	N31° 36' 32.0900"	W091° 17' 54.3700"	355.0000	0.0000	355.0000	1A (+20/+3)	false	P	1000.0	1900	1355.0	07-Mar-2023 08:32:28	false
NTCHZ	LGECY	28-054050	IFPA	TREE	N31° 36' 48.7800"	W091° 18' 28.4000"	355.0000	0.0000	355.0000	1A (+20/+3)	false	P	1000.0	1900	1355.0	07-Mar-2023 08:32:28	false
NTCHZ	LGECY	28-053908	IFPA	TREE	N31° 37' 26.4700"	W091° 19' 09.4300"	355.0000	0.0000	355.0000	1A (+20/+3)	false	P	1000.0	1900	1355.0	07-Mar-2023 08:32:28	false
NTCHZ	LGECY	28-052558	IFPA	TREE	N31° 36' 41.8100"	W091° 18' 07.6600"	355.0000	0.0000	355.0000	1A (+20/+3)	false	P	1000.0	1900	1355.0	07-Mar-2023 08:32:28	false
NTCHZ	LGECY	28-042694	IFPA	TREE	N31° 35' 54.9000"	W091° 17' 25.9800"	355.0000	0.0000	355.0000	1A (+20/+3)	false	P	1000.0	1900	1355.0	07-Mar-2023 08:32:28	false
NTCHZ	LGECY	28-052762	IFPA	TREE	N31° 36' 44.3600"	W091° 17' 23.0900"	355.0000	0.0000	355.0000	1A (+20/+3)	false	P	1000.0	1900	1355.0	07-Mar-2023 08:32:28	false
NTCHZ	LGECY	28-053770	IFPA	TREE	N31° 35' 49.3200"	W091° 17' 22.6300"	355.0000	0.0000	355.0000	1A (+20/+3)	false	P	1000.0	1900	1355.0	07-Mar-2023 08:32:28	false
NTCHZ	LGECY	28-053402	IFPA	TREE	N31° 36' 37.1500"	W091° 18' 06.7000"	355.0000	0.0000	355.0000	1A (+20/+3)	false	P	1000.0	1900	1355.0	07-Mar-2023 08:32:28	false
NTCHZ	LGECY	28-053013	IFPA	TREE	N31° 35' 30.0100"	W091° 17' 47.7200"	355.0000	0.0000	355.0000	1A (+20/+3)	false	P	1000.0	1900	1355.0	07-Mar-2023 08:32:28	false
NTCHZ	LGECY	28-053200	IFPA	TREE	N31° 35' 36.1400"	W091° 17' 11.1400"	355.0000	0.0000	355.0000	1A (+20/+3)	false	P	1000.0	1900	1355.0	07-Mar-2023 08:32:28	false
NTCHZ	LGECY	28-053627	IFPA	TREE	N31° 37' 22.1500"	W091° 17' 26.3400"	355.0000	0.0000	355.0000	1A (+20/+3)	false	P	1000.0	1900	1355.0	07-Mar-2023 08:32:28	false
NTCHZ	LGECY	28-053860	IFPA	TREE	N31° 36' 57.2900"	W091° 18' 36.4800"	355.0000	0.0000	355.0000	1A (+20/+3)	false	P	1000.0	1900	1355.0	07-Mar-2023 08:32:28	false
NTCHZ	LGECY	28-042841	IFPA	TREE	N31° 35' 46.2300"	W091° 17' 47.7900"	355.0000	0.0000	355.0000	1A (+20/+3)	false	P	1000.0	1900	1355.0	07-Mar-2023 08:32:28	false
NTCHZ	LGECY	28-053874	IFPA	TREE	N31° 37' 19.2500"	W091° 18' 42.1500"	355.0000	0.0000	355.0000	1A (+20/+3)	false	P	1000.0	1900	1355.0	07-Mar-2023 08:32:28	false
NTCHZ	LGECY	28-053222	IFPA	TREE	N31° 37' 03.9100"	W091° 18' 45.5700"	355.0000	0.0000	355.0000	1A (+20/+3)	false	P	1000.0	1900	1355.0	07-Mar-2023 08:32:28	false
NTCHZ	LGECY	28-052691	IFPA	TREE	N31° 37' 25.4200"	W091° 19' 11.0500"	355.0000	0.0000	355.0000	1A (+20/+3)	false	P	1000.0	1900	1355.0	07-Mar-2023 08:32:28	false

TRSSH (RNAV)

NTCHZ	LGECY	28-046048	IFPA	TREE	N31° 35' 45.3500"	W091° 17' 31.3900"	355.0000	0.0000	355.0000	1A (+20/+3)	false	P	1000.0	1900	1355.0	07-Mar-2023 08:32:28	false
NTCHZ	LGECY	28-046029	IFPA	TREE	N31° 37' 24.3800"	W091° 17' 25.2700"	355.0000	0.0000	355.0000	1A (+20/+3)	false	P	1000.0	1900	1355.0	07-Mar-2023 08:32:28	false
NTCHZ	LGECY	28-053887	IFPA	TREE	N31° 36' 32.9700"	W091° 17' 59.7900"	355.0000	0.0000	355.0000	1A (+20/+3)	false	P	1000.0	1900	1355.0	07-Mar-2023 08:32:28	false
NTCHZ	LGECY	28-042531	IFPA	TREE	N31° 35' 45.7500"	W091° 17' 27.0400"	355.0000	0.0000	355.0000	1A (+20/+3)	false	P	1000.0	1900	1355.0	07-Mar-2023 08:32:28	false
NTCHZ	LGECY	28-053923	IFPA	TREE	N31° 37' 19.1000"	W091° 18' 46.6400"	355.0000	0.0000	355.0000	1A (+20/+3)	false	P	1000.0	1900	1355.0	07-Mar-2023 08:32:28	false
NTCHZ	LGECY	28-052899	IFPA	TREE	N31° 37' 10.0000"	W091° 17' 25.9100"	355.0000	0.0000	355.0000	1A (+20/+3)	false	P	1000.0	1900	1355.0	07-Mar-2023 08:32:28	false
NTCHZ	LGECY	28-042697	IFPA	TREE	N31° 35' 55.3200"	W091° 18' 01.0400"	355.0000	0.0000	355.0000	1A (+20/+3)	false	P	1000.0	1900	1355.0	07-Mar-2023 08:32:28	false
NTCHZ	LGECY	28-042732	IFPA	TREE	N31° 35' 56.9900"	W091° 17' 51.8600"	355.0000	0.0000	355.0000	1A (+20/+3)	false	P	1000.0	1900	1355.0	07-Mar-2023 08:32:28	false
NTCHZ	LGECY	28-053715	IFPA	TREE	N31° 36' 19.6500"	W091° 17' 07.0100"	354.0000	0.0000	354.0000	1A (+20/+3)	false	P	1000.0	1900	1354.0	07-Mar-2023 08:32:28	false
NTCHZ	LGECY	28-053864	IFPA	TREE	N31° 36' 34.5100"	W091° 18' 11.4500"	354.0000	0.0000	354.0000	1A (+20/+3)	false	P	1000.0	1900	1354.0	07-Mar-2023 08:32:28	false
NTCHZ	LGECY	28-053161	IFPA	TREE	N31° 37' 17.4400"	W091° 17' 20.2100"	354.0000	0.0000	354.0000	1A (+20/+3)	false	P	1000.0	1900	1354.0	07-Mar-2023 08:32:28	false
NTCHZ	LGECY	28-053513	IFPA	TREE	N31° 36' 28.2500"	W091° 17' 53.6400"	354.0000	0.0000	354.0000	1A (+20/+3)	false	P	1000.0	1900	1354.0	07-Mar-2023 08:32:28	false
NTCHZ	LGECY	28-054016	IFPA	TREE	N31° 37' 10.4400"	W091° 17' 30.6500"	354.0000	0.0000	354.0000	1A (+20/+3)	false	P	1000.0	1900	1354.0	07-Mar-2023 08:32:28	false
NTCHZ	LGECY	28-046128	IFPA	TREE	N31° 35' 49.4700"	W091° 17' 53.4700"	354.0000	0.0000	354.0000	1A (+20/+3)	false	P	1000.0	1900	1354.0	07-Mar-2023 08:32:28	false
NTCHZ	LGECY	28-053313	IFPA	TREE	N31° 36' 56.3900"	W091° 17' 26.2200"	354.0000	0.0000	354.0000	1A (+20/+3)	false	P	1000.0	1900	1354.0	07-Mar-2023 08:32:28	false
NTCHZ	LGECY	28-052606	IFPA	TREE	N31° 36' 39.2100"	W091° 17' 54.2000"	354.0000	0.0000	354.0000	1A (+20/+3)	false	P	1000.0	1900	1354.0	07-Mar-2023 08:32:28	false
NTCHZ	LGECY	28-053651	IFPA	TREE	N31° 35' 30.3400"	W091° 17' 46.8600"	354.0000	0.0000	354.0000	1A (+20/+3)	false	P	1000.0	1900	1354.0	07-Mar-2023 08:32:28	false
NTCHZ	LGECY	28-042693	IFPA	TREE	N31° 35' 54.8900"	W091° 17' 57.9100"	354.0000	0.0000	354.0000	1A (+20/+3)	false	P	1000.0	1900	1354.0	07-Mar-2023 08:32:28	false
NTCHZ	LGECY	28-053136	IFPA	TREE	N31° 36' 33.6500"	W091° 18' 12.8100"	354.0000	0.0000	354.0000	1A (+20/+3)	false	P	1000.0	1900	1354.0	07-Mar-2023 08:32:28	false
NTCHZ	LGECY	28-042802	IFPA	TREE	N31° 35' 54.2100"	W091° 17' 45.2200"	354.0000	0.0000	354.0000	1A (+20/+3)	false	P	1000.0	1900	1354.0	07-Mar-2023 08:32:28	false
NTCHZ	LGECY	28-052982	IFPA	TREE	N31° 35' 53.4800"	W091° 16' 42.8200"	354.0000	0.0000	354.0000	1A (+20/+3)	false	P	1000.0	1900	1354.0	07-Mar-2023 08:32:28	false
NTCHZ	LGECY	28-053511	IFPA	TREE	N31° 36' 09.2200"	W091° 17' 03.0500"	354.0000	0.0000	354.0000	1A (+20/+3)	false	P	1000.0	1900	1354.0	07-Mar-2023 08:32:28	false
NTCHZ	LGECY	28-054061	IFPA	TREE	N31° 37' 02.5200"	W091° 17' 14.3600"	354.0000	0.0000	354.0000	1A (+20/+3)	false	P	1000.0	1900	1354.0	07-Mar-2023 08:32:28	false
NTCHZ	LGECY	28-052472	IFPA	TREE	N31° 36' 37.4300"	W091° 17' 50.6800"	354.0000	0.0000	354.0000	1A (+20/+3)	false	P	1000.0	1900	1354.0	07-Mar-2023 08:32:28	false
NTCHZ	LGECY	28-053082	IFPA	TREE	N31° 37' 10.2400"	W091° 18' 47.9200"	354.0000	0.0000	354.0000	1A (+20/+3)	false	P	1000.0	1900	1354.0	07-Mar-2023 08:32:28	false
NTCHZ	LGECY	28-053030	IFPA	TREE	N31° 37' 31.8300"	W091° 19' 20.4300"	354.0000	0.0000	354.0000	1A (+20/+3)	false	P	1000.0	1900	1354.0	07-Mar-2023 08:32:28	false

TRSSH (RNAV)

NTCHZ	LGECY	28-053872	IFPA	TREE	N31° 37' 28.3200"	W091° 18' 16.4800"	354.0000	0.0000	354.0000	1A (+20/+3)	false	P	1000.0	1900	1354.0	07-Mar-2023 08:32:28	false
NTCHZ	LGECY	28-052599	IFPA	TREE	N31° 37' 12.1700"	W091° 17' 22.6900"	354.0000	0.0000	354.0000	1A (+20/+3)	false	P	1000.0	1900	1354.0	07-Mar-2023 08:32:28	false
NTCHZ	LGECY	28-052547	IFPA	TREE	N31° 35' 34.7600"	W091° 17' 51.1900"	354.0000	0.0000	354.0000	1A (+20/+3)	false	P	1000.0	1900	1354.0	07-Mar-2023 08:32:28	false
NTCHZ	LGECY	28-053121	IFPA	TREE	N31° 37' 19.7200"	W091° 18' 09.8700"	354.0000	0.0000	354.0000	1A (+20/+3)	false	P	1000.0	1900	1354.0	07-Mar-2023 08:32:28	false
NTCHZ	LGECY	28-053476	IFPA	TREE	N31° 37' 04.9800"	W091° 18' 27.7600"	354.0000	0.0000	354.0000	1A (+20/+3)	false	P	1000.0	1900	1354.0	07-Mar-2023 08:32:28	false
NTCHZ	LGECY	28-052875	IFPA	TREE	N31° 36' 27.7400"	W091° 17' 51.7100"	354.0000	0.0000	354.0000	1A (+20/+3)	false	P	1000.0	1900	1354.0	07-Mar-2023 08:32:28	false
NTCHZ	LGECY	28-053267	IFPA	TREE	N31° 36' 47.8800"	W091° 18' 25.4600"	354.0000	0.0000	354.0000	1A (+20/+3)	false	P	1000.0	1900	1354.0	07-Mar-2023 08:32:28	false
NTCHZ	LGECY	28-053251	IFPA	TREE	N31° 37' 34.5700"	W091° 18' 50.6500"	354.0000	0.0000	354.0000	1A (+20/+3)	false	P	1000.0	1900	1354.0	07-Mar-2023 08:32:28	false
NTCHZ	LGECY	28-042872	IFPA	TREE	N31° 35' 47.4900"	W091° 17' 34.0000"	354.0000	0.0000	354.0000	1A (+20/+3)	false	P	1000.0	1900	1354.0	07-Mar-2023 08:32:28	false
NTCHZ	LGECY	28-056601	IFPA	TRANSMISSION LINE	N31° 36' 20.8700"	W091° 22' 47.7200"	354.0000	95.0000	354.0000	4D (+250/+50)	false	P	1000.0	1900	1354.0	07-Mar-2023 08:32:28	true
NTCHZ	LGECY	28-052974	IFPA	TREE	N31° 37' 26.7300"	W091° 18' 58.6400"	354.0000	0.0000	354.0000	1A (+20/+3)	false	P	1000.0	1900	1354.0	07-Mar-2023 08:32:28	false
NTCHZ	LGECY	28-052935	IFPA	TREE	N31° 36' 27.3400"	W091° 17' 55.9800"	354.0000	0.0000	354.0000	1A (+20/+3)	false	P	1000.0	1900	1354.0	07-Mar-2023 08:32:28	false
NTCHZ	LGECY	28-053906	IFPA	TREE	N31° 36' 22.3800"	W091° 17' 57.5800"	354.0000	0.0000	354.0000	1A (+20/+3)	false	P	1000.0	1900	1354.0	07-Mar-2023 08:32:28	false
NTCHZ	LGECY	28-052605	IFPA	TREE	N31° 37' 37.9700"	W091° 18' 28.2500"	354.0000	0.0000	354.0000	1A (+20/+3)	false	P	1000.0	1900	1354.0	07-Mar-2023 08:32:28	false
NTCHZ	LGECY	28-052607	IFPA	TREE	N31° 36' 37.0800"	W091° 17' 54.2200"	354.0000	0.0000	354.0000	1A (+20/+3)	false	P	1000.0	1900	1354.0	07-Mar-2023 08:32:28	false
NTCHZ	LGECY	28-042668	IFPA	TREE	N31° 35' 58.5900"	W091° 17' 59.0500"	354.0000	0.0000	354.0000	1A (+20/+3)	false	P	1000.0	1900	1354.0	07-Mar-2023 08:32:28	false
NTCHZ	LGECY	28-053286	IFPA	TREE	N31° 36' 55.7200"	W091° 18' 28.6000"	354.0000	0.0000	354.0000	1A (+20/+3)	false	P	1000.0	1900	1354.0	07-Mar-2023 08:32:28	false
NTCHZ	LGECY	28-053541	IFPA	TREE	N31° 37' 06.7900"	W091° 18' 41.3800"	354.0000	0.0000	354.0000	1A (+20/+3)	false	P	1000.0	1900	1354.0	07-Mar-2023 08:32:28	false
NTCHZ	LGECY	28-043021	IFPA	TREE	N31° 36' 21.6700"	W091° 17' 55.1100"	354.0000	119.0000	354.0000	1A (+20/+3)	false	P	1000.0	1900	1354.0	07-Mar-2023 08:32:28	false
NTCHZ	LGECY	28-053647	IFPA	TREE	N31° 36' 40.5600"	W091° 17' 55.0400"	354.0000	0.0000	354.0000	1A (+20/+3)	false	P	1000.0	1900	1354.0	07-Mar-2023 08:32:28	false
NTCHZ	LGECY	28-043009	IFPA	TREE	N31° 36' 30.0700"	W091° 17' 53.1800"	353.0000	0.0000	353.0000	1A (+20/+3)	false	P	1000.0	1900	1353.0	07-Mar-2023 08:32:28	false
NTCHZ	LGECY	28-053698	IFPA	TREE	N31° 35' 50.3700"	W091° 17' 50.8600"	353.0000	0.0000	353.0000	1A (+20/+3)	false	P	1000.0	1900	1353.0	07-Mar-2023 08:32:28	false
NTCHZ	LGECY	28-054039	IFPA	TREE	N31° 37' 03.7800"	W091° 18' 43.7000"	353.0000	0.0000	353.0000	1A (+20/+3)	false	P	1000.0	1900	1353.0	07-Mar-2023 08:32:28	false
NTCHZ	LGECY	28-052747	IFPA	TREE	N31° 36' 47.0800"	W091° 18' 04.0400"	353.0000	0.0000	353.0000	1A (+20/+3)	false	P	1000.0	1900	1353.0	07-Mar-2023 08:32:28	false
NTCHZ	LGECY	28-053820	IFPA	TREE	N31° 35' 33.0500"	W091° 17' 49.4800"	353.0000	0.0000	353.0000	1A (+20/+3)	false	P	1000.0	1900	1353.0	07-Mar-2023 08:32:28	false
NTCHZ	LGECY	28-053487	IFPA	TREE	N31° 37' 01.0900"	W091° 17' 24.1200"	353.0000	0.0000	353.0000	1A (+20/+3)	false	P	1000.0	1900	1353.0	07-Mar-2023 08:32:28	false

TRSSH (RNAV)

NTCHZ	LGECY	28-053371	IFPA	TREE	N31° 37' 05.5900"	W091° 18' 42.8700"	353.0000	0.0000	353.0000	1A (+20/+3)	false	P	1000.0	1900	1353.0	07-Mar-2023 08:32:28	false
NTCHZ	LGECY	28-053051	IFPA	TREE	N31° 36' 47.1100"	W091° 18' 28.8000"	353.0000	0.0000	353.0000	1A (+20/+3)	false	P	1000.0	1900	1353.0	07-Mar-2023 08:32:28	false
NTCHZ	LGECY	28-053899	IFPA	TREE	N31° 37' 13.7000"	W091° 18' 03.4800"	353.0000	0.0000	353.0000	1A (+20/+3)	false	P	1000.0	1900	1353.0	07-Mar-2023 08:32:28	false
NTCHZ	LGECY	28-053009	IFPA	TREE	N31° 37' 23.0800"	W091° 18' 10.5900"	353.0000	0.0000	353.0000	1A (+20/+3)	false	P	1000.0	1900	1353.0	07-Mar-2023 08:32:28	false
NTCHZ	LGECY	28-042987	IFPA	TREE	N31° 36' 36.4500"	W091° 17' 55.5000"	353.0000	0.0000	353.0000	1A (+20/+3)	false	P	1000.0	1900	1353.0	07-Mar-2023 08:32:28	false
NTCHZ	LGECY	28-042538	IFPA	TREE	N31° 36' 15.4500"	W091° 17' 29.7800"	353.0000	0.0000	353.0000	1A (+20/+3)	false	P	1000.0	1900	1353.0	07-Mar-2023 08:32:28	false
NTCHZ	LGECY	28-053314	IFPA	TREE	N31° 37' 20.8600"	W091° 17' 29.3600"	353.0000	0.0000	353.0000	1A (+20/+3)	false	P	1000.0	1900	1353.0	07-Mar-2023 08:32:28	false
NTCHZ	LGECY	28-054054	IFPA	TREE	N31° 37' 15.0300"	W091° 19' 03.0300"	353.0000	0.0000	353.0000	1A (+20/+3)	false	P	1000.0	1900	1353.0	07-Mar-2023 08:32:28	false
NTCHZ	LGECY	28-053573	IFPA	TREE	N31° 37' 10.4000"	W091° 17' 21.0100"	353.0000	0.0000	353.0000	1A (+20/+3)	false	P	1000.0	1900	1353.0	07-Mar-2023 08:32:28	false
NTCHZ	LGECY	28-053048	IFPA	TREE	N31° 36' 25.9100"	W091° 16' 50.6600"	353.0000	0.0000	353.0000	1A (+20/+3)	false	P	1000.0	1900	1353.0	07-Mar-2023 08:32:28	false
NTCHZ	LGECY	28-053579	IFPA	TREE	N31° 37' 34.3500"	W091° 18' 46.6500"	353.0000	0.0000	353.0000	1A (+20/+3)	false	P	1000.0	1900	1353.0	07-Mar-2023 08:32:28	false
NTCHZ	LGECY	28-021786	IFPA	TOWER	N31° 36' 56.2800"	W091° 17' 34.5200"	353.0000	79.0000	353.0000	1A (+20/+3)	false	P	1000.0	1900	1353.0	07-Mar-2023 08:32:28	true
NTCHZ	LGECY	28-042766	IFPA	TREE	N31° 35' 52.3900"	W091° 17' 49.4800"	353.0000	0.0000	353.0000	1A (+20/+3)	false	P	1000.0	1900	1353.0	07-Mar-2023 08:32:28	false
NTCHZ	LGECY	28-042723	IFPA	TREE	N31° 35' 56.0100"	W091° 18' 03.2300"	353.0000	0.0000	353.0000	1A (+20/+3)	false	P	1000.0	1900	1353.0	07-Mar-2023 08:32:28	false
NTCHZ	LGECY	28-052988	IFPA	TREE	N31° 36' 57.8500"	W091° 18' 27.4800"	353.0000	0.0000	353.0000	1A (+20/+3)	false	P	1000.0	1900	1353.0	07-Mar-2023 08:32:28	false
NTCHZ	LGECY	28-052948	IFPA	TREE	N31° 37' 10.4800"	W091° 18' 27.8900"	353.0000	0.0000	353.0000	1A (+20/+3)	false	P	1000.0	1900	1353.0	07-Mar-2023 08:32:28	false
NTCHZ	LGECY	28-053176	IFPA	TREE	N31° 35' 49.2600"	W091° 17' 54.4200"	353.0000	0.0000	353.0000	1A (+20/+3)	false	P	1000.0	1900	1353.0	07-Mar-2023 08:32:28	false
NTCHZ	LGECY	28-053409	IFPA	TREE	N31° 36' 48.3600"	W091° 18' 30.1200"	353.0000	0.0000	353.0000	1A (+20/+3)	false	P	1000.0	1900	1353.0	07-Mar-2023 08:32:28	false
NTCHZ	LGECY	28-052739	IFPA	TREE	N31° 37' 13.1400"	W091° 18' 08.8900"	353.0000	0.0000	353.0000	1A (+20/+3)	false	P	1000.0	1900	1353.0	07-Mar-2023 08:32:28	false
NTCHZ	LGECY	28-053014	IFPA	TREE	N31° 37' 13.7800"	W091° 17' 15.0200"	353.0000	0.0000	353.0000	1A (+20/+3)	false	P	1000.0	1900	1353.0	07-Mar-2023 08:32:28	false
NTCHZ	LGECY	28-053467	IFPA	TREE	N31° 37' 11.8600"	W091° 18' 04.1600"	353.0000	0.0000	353.0000	1A (+20/+3)	false	P	1000.0	1900	1353.0	07-Mar-2023 08:32:28	false
NTCHZ	LGECY	28-042842	IFPA	TREE	N31° 35' 46.3700"	W091° 17' 45.8000"	353.0000	0.0000	353.0000	1A (+20/+3)	false	P	1000.0	1900	1353.0	07-Mar-2023 08:32:28	false
NTCHZ	LGECY	28-043047	IFPA	TREE	N31° 36' 09.3700"	W091° 17' 27.5000"	352.0000	0.0000	352.0000	1A (+20/+3)	false	P	1000.0	1900	1352.0	07-Mar-2023 08:32:28	false
NTCHZ	LGECY	28-053815	IFPA	TREE	N31° 37' 21.2300"	W091° 18' 06.1500"	352.0000	0.0000	352.0000	1A (+20/+3)	false	P	1000.0	1900	1352.0	07-Mar-2023 08:32:28	false
NTCHZ	LGECY	28-053832	IFPA	TREE	N31° 36' 42.0100"	W091° 17' 57.8700"	352.0000	0.0000	352.0000	1A (+20/+3)	false	P	1000.0	1900	1352.0	07-Mar-2023 08:32:28	false
NTCHZ	LGECY	28-053294	IFPA	TREE	N31° 36' 58.3900"	W091° 18' 38.2900"	352.0000	0.0000	352.0000	1A (+20/+3)	false	P	1000.0	1900	1352.0	07-Mar-2023 08:32:28	false

TRSSH (RNAV)



NTCHZ	LGECY	28-053131	IFPA	TREE	N31° 36' 59.8100"	W091° 18' 34.1400"	352.0000	0.0000	352.0000	1A (+20/+3)	false	P	1000.0	1900	1352.0	07-Mar-2023 08:32:28	false
NTCHZ	LGECY	28-052391	IFPA	TREE	N31° 37' 11.6000"	W091° 18' 05.2900"	352.0000	0.0000	352.0000	1A (+20/+3)	false	P	1000.0	1900	1352.0	07-Mar-2023 08:32:28	false
NTCHZ	LGECY	28-053385	IFPA	TREE	N31° 36' 51.4200"	W091° 18' 34.1800"	352.0000	0.0000	352.0000	1A (+20/+3)	false	P	1000.0	1900	1352.0	07-Mar-2023 08:32:28	false
NTCHZ	LGECY	28-052847	IFPA	ANTENN A	N31° 36' 49.6900"	W091° 17' 03.9400"	352.0000	56.0000	352.0000	1A (+20/+3)	false	P	1000.0	1900	1352.0	07-Mar-2023 08:32:28	true
NTCHZ	LGECY	28-053240	IFPA	TREE	N31° 35' 57.2100"	W091° 18' 01.9400"	352.0000	0.0000	352.0000	1A (+20/+3)	false	P	1000.0	1900	1352.0	07-Mar-2023 08:32:28	false
NTCHZ	LGECY	28-053353	IFPA	TREE	N31° 37' 24.5200"	W091° 18' 20.0900"	352.0000	0.0000	352.0000	1A (+20/+3)	false	P	1000.0	1900	1352.0	07-Mar-2023 08:32:28	false
NTCHZ	LGECY	28-052871	IFPA	TREE	N31° 37' 26.6200"	W091° 18' 21.1200"	352.0000	0.0000	352.0000	1A (+20/+3)	false	P	1000.0	1900	1352.0	07-Mar-2023 08:32:28	false
NTCHZ	LGECY	28-052936	IFPA	TREE	N31° 35' 53.4000"	W091° 16' 55.8300"	352.0000	0.0000	352.0000	1A (+20/+3)	false	P	1000.0	1900	1352.0	07-Mar-2023 08:32:28	false
NTCHZ	LGECY	28-052809	IFPA	TREE	N31° 36' 25.5800"	W091° 17' 55.9100"	352.0000	0.0000	352.0000	1A (+20/+3)	false	P	1000.0	1900	1352.0	07-Mar-2023 08:32:28	false
NTCHZ	LGECY	28-053504	IFPA	TREE	N31° 36' 34.9900"	W091° 17' 59.6800"	352.0000	0.0000	352.0000	1A (+20/+3)	false	P	1000.0	1900	1352.0	07-Mar-2023 08:32:28	false
NTCHZ	LGECY	28-053571	IFPA	TREE	N31° 37' 22.0100"	W091° 18' 03.8900"	352.0000	0.0000	352.0000	1A (+20/+3)	false	P	1000.0	1900	1352.0	07-Mar-2023 08:32:28	false
NTCHZ	LGECY	28-052763	IFPA	TREE	N31° 37' 05.4500"	W091° 18' 37.4000"	352.0000	0.0000	352.0000	1A (+20/+3)	false	P	1000.0	1900	1352.0	07-Mar-2023 08:32:28	false
NTCHZ	LGECY	28-053062	IFPA	TREE	N31° 37' 28.1000"	W091° 18' 58.2200"	352.0000	0.0000	352.0000	1A (+20/+3)	false	P	1000.0	1900	1352.0	07-Mar-2023 08:32:28	false
NTCHZ	LGECY	28-052404	IFPA	TREE	N31° 36' 53.4800"	W091° 18' 33.2000"	352.0000	0.0000	352.0000	1A (+20/+3)	false	P	1000.0	1900	1352.0	07-Mar-2023 08:32:28	false
NTCHZ	LGECY	28-042868	IFPA	TREE	N31° 35' 47.0900"	W091° 17' 29.8400"	352.0000	0.0000	352.0000	1A (+20/+3)	false	P	1000.0	1900	1352.0	07-Mar-2023 08:32:28	false
NTCHZ	LGECY	28-053163	IFPA	TREE	N31° 37' 19.8200"	W091° 18' 06.4000"	352.0000	0.0000	352.0000	1A (+20/+3)	false	P	1000.0	1900	1352.0	07-Mar-2023 08:32:28	false
NTCHZ	LGECY	28-046169	IFPA	TREE	N31° 37' 01.1800"	W091° 18' 16.6500"	352.0000	0.0000	352.0000	1A (+20/+3)	false	P	1000.0	1900	1352.0	07-Mar-2023 08:32:28	false
NTCHZ	LGECY	28-052872	IFPA	TREE	N31° 37' 23.2200"	W091° 17' 20.3300"	352.0000	0.0000	352.0000	1A (+20/+3)	false	P	1000.0	1900	1352.0	07-Mar-2023 08:32:28	false
NTCHZ	LGECY	28-053054	IFPA	TREE	N31° 37' 10.1600"	W091° 18' 43.3700"	352.0000	0.0000	352.0000	1A (+20/+3)	false	P	1000.0	1900	1352.0	07-Mar-2023 08:32:28	false
NTCHZ	LGECY	28-042840	IFPA	TREE	N31° 35' 46.1000"	W091° 17' 34.5000"	352.0000	0.0000	352.0000	1A (+20/+3)	false	P	1000.0	1900	1352.0	07-Mar-2023 08:32:28	false
NTCHZ	LGECY	28-042511	IFPA	LIGHTIN G	N31° 36' 56.3100"	W091° 17' 34.4800"	352.0000	80.0000	352.0000	1A (+20/+3)	false	P	1000.0	1900	1352.0	07-Mar-2023 08:32:28	true
NTCHZ	LGECY	28-052645	IFPA	TREE	N31° 35' 30.8900"	W091° 17' 46.5400"	352.0000	0.0000	352.0000	1A (+20/+3)	false	P	1000.0	1900	1352.0	07-Mar-2023 08:32:28	false
NTCHZ	LGECY	28-053111	IFPA	TREE	N31° 36' 28.5800"	W091° 16' 58.5300"	352.0000	0.0000	352.0000	1A (+20/+3)	false	P	1000.0	1900	1352.0	07-Mar-2023 08:32:28	false
NTCHZ	LGECY	28-046134	IFPA	TREE	N31° 35' 48.1100"	W091° 17' 53.7700"	352.0000	0.0000	352.0000	1A (+20/+3)	false	P	1000.0	1900	1352.0	07-Mar-2023 08:32:28	false
NTCHZ	LGECY	28-042508	IFPA	TREE	N31° 36' 55.2300"	W091° 17' 25.2700"	352.0000	0.0000	352.0000	1A (+20/+3)	false	P	1000.0	1900	1352.0	07-Mar-2023 08:32:28	false
NTCHZ	LGECY	28-042873	IFPA	TREE	N31° 35' 47.6300"	W091° 17' 25.1500"	352.0000	0.0000	352.0000	1A (+20/+3)	false	P	1000.0	1900	1352.0	07-Mar-2023 08:32:28	false

TRSSH (RNAV)

NTCHZ	LGECY	28-043005	IFPA	TREE	N31° 36' 28.4200"	W091° 17' 55.9900"	352.0000	0.0000	352.0000	1A (+20/+3)	false	P	1000.0	1900	1352.0	07-Mar-2023 08:32:28	false
NTCHZ	LGECY	28-056602	IFPA	TRANSMISSION_LINE	N31° 36' 30.1900"	W091° 22' 48.7700"	352.0000	117.0000	352.0000	4D (+250/+50)	false	P	1000.0	1900	1352.0	07-Mar-2023 08:32:28	true
NTCHZ	LGECY	28-046135	IFPA	TREE	N31° 36' 33.1200"	W091° 17' 54.5300"	352.0000	0.0000	352.0000	1A (+20/+3)	false	P	1000.0	1900	1352.0	07-Mar-2023 08:32:28	false
NTCHZ	LGECY	28-052604	IFPA	TREE	N31° 36' 27.5300"	W091° 16' 51.5800"	352.0000	0.0000	352.0000	1A (+20/+3)	false	P	1000.0	1900	1352.0	07-Mar-2023 08:32:28	false
NTCHZ	LGECY	28-052830	IFPA	TREE	N31° 37' 31.3000"	W091° 18' 27.3800"	352.0000	0.0000	352.0000	1A (+20/+3)	false	P	1000.0	1900	1352.0	07-Mar-2023 08:32:28	false
NTCHZ	LGECY	28-053799	IFPA	TREE	N31° 36' 38.7300"	W091° 17' 55.4200"	352.0000	0.0000	352.0000	1A (+20/+3)	false	P	1000.0	1900	1352.0	07-Mar-2023 08:32:28	false
NTCHZ	LGECY	28-052846	IFPA	TREE	N31° 37' 11.7900"	W091° 18' 07.9400"	352.0000	0.0000	352.0000	1A (+20/+3)	false	P	1000.0	1900	1352.0	07-Mar-2023 08:32:28	false
NTCHZ	LGECY	28-043068	IFPA	TREE	N31° 36' 35.3800"	W091° 17' 52.6300"	352.0000	0.0000	352.0000	1A (+20/+3)	false	P	1000.0	1900	1352.0	07-Mar-2023 08:32:28	false
NTCHZ	LGECY	28-052874	IFPA	TREE	N31° 37' 25.5000"	W091° 18' 56.2400"	352.0000	0.0000	352.0000	1A (+20/+3)	false	P	1000.0	1900	1352.0	07-Mar-2023 08:32:28	false
NTCHZ	LGECY	28-053710	IFPA	TREE	N31° 36' 20.9700"	W091° 16' 51.8600"	352.0000	0.0000	352.0000	1A (+20/+3)	false	P	1000.0	1900	1352.0	07-Mar-2023 08:32:28	false
NTCHZ	LGECY	28-052897	IFPA	TREE	N31° 37' 09.2900"	W091° 18' 49.5600"	351.0000	0.0000	351.0000	1A (+20/+3)	false	P	1000.0	1900	1351.0	07-Mar-2023 08:32:28	false
NTCHZ	LGECY	28-053643	IFPA	TREE	N31° 37' 13.2300"	W091° 18' 56.0400"	351.0000	0.0000	351.0000	1A (+20/+3)	false	P	1000.0	1900	1351.0	07-Mar-2023 08:32:28	false
NTCHZ	LGECY	28-052700	IFPA	TREE	N31° 37' 07.1500"	W091° 18' 47.6600"	351.0000	0.0000	351.0000	1A (+20/+3)	false	P	1000.0	1900	1351.0	07-Mar-2023 08:32:28	false
NTCHZ	LGECY	28-053806	IFPA	TREE	N31° 35' 43.5400"	W091° 17' 39.9000"	351.0000	0.0000	351.0000	1A (+20/+3)	false	P	1000.0	1900	1351.0	07-Mar-2023 08:32:28	false
NTCHZ	LGECY	28-053861	IFPA	TREE	N31° 37' 21.2800"	W091° 18' 02.7200"	351.0000	0.0000	351.0000	1A (+20/+3)	false	P	1000.0	1900	1351.0	07-Mar-2023 08:32:28	false
NTCHZ	LGECY	28-053655	IFPA	TREE	N31° 36' 30.8100"	W091° 18' 10.7700"	351.0000	0.0000	351.0000	1A (+20/+3)	false	P	1000.0	1900	1351.0	07-Mar-2023 08:32:28	false
NTCHZ	LGECY	28-052933	IFPA	TREE	N31° 37' 23.9100"	W091° 19' 12.1300"	351.0000	0.0000	351.0000	1A (+20/+3)	false	P	1000.0	1900	1351.0	07-Mar-2023 08:32:28	false
NTCHZ	LGECY	28-052520	IFPA	TREE	N31° 35' 46.7700"	W091° 17' 44.4300"	351.0000	0.0000	351.0000	1A (+20/+3)	false	P	1000.0	1900	1351.0	07-Mar-2023 08:32:28	false
NTCHZ	LGECY	28-053232	IFPA	TREE	N31° 36' 43.9500"	W091° 17' 59.0000"	351.0000	0.0000	351.0000	1A (+20/+3)	false	P	1000.0	1900	1351.0	07-Mar-2023 08:32:28	false
NTCHZ	LGECY	28-052489	IFPA	TREE	N31° 35' 55.0800"	W091° 17' 51.1200"	351.0000	0.0000	351.0000	1A (+20/+3)	false	P	1000.0	1900	1351.0	07-Mar-2023 08:32:28	false
NTCHZ	LGECY	28-053885	IFPA	TREE	N31° 36' 27.2400"	W091° 18' 11.5600"	351.0000	0.0000	351.0000	1A (+20/+3)	false	P	1000.0	1900	1351.0	07-Mar-2023 08:32:28	false
NTCHZ	LGECY	28-042843	IFPA	TREE	N31° 36' 20.6400"	W091° 17' 55.3100"	351.0000	0.0000	351.0000	1A (+20/+3)	false	P	1000.0	1900	1351.0	07-Mar-2023 08:32:28	false
NTCHZ	LGECY	28-053174	IFPA	TREE	N31° 37' 27.1500"	W091° 18' 08.8400"	351.0000	0.0000	351.0000	1A (+20/+3)	false	P	1000.0	1900	1351.0	07-Mar-2023 08:32:28	false
NTCHZ	LGECY	28-052660	IFPA	TREE	N31° 36' 53.4200"	W091° 18' 22.4300"	351.0000	0.0000	351.0000	1A (+20/+3)	false	P	1000.0	1900	1351.0	07-Mar-2023 08:32:28	false
NTCHZ	LGECY	28-052670	IFPA	TREE	N31° 36' 09.8100"	W091° 16' 59.8400"	351.0000	0.0000	351.0000	1A (+20/+3)	false	P	1000.0	1900	1351.0	07-Mar-2023 08:32:28	false
NTCHZ	LGECY	28-052786	IFPA	TREE	N31° 37' 37.8900"	W091° 18' 49.1800"	351.0000	0.0000	351.0000	1A (+20/+3)	false	P	1000.0	1900	1351.0	07-Mar-2023 08:32:28	false

TRSSH (RNAV)

NTCHZ	LGECY	28-053512	IFPA	TREE	N31° 36' 12.8000"	W091° 16' 57.9300"	351.0000	0.0000	351.0000	1A (+20/+3)	false	P	1000.0	1900	1351.0	07-Mar-2023 08:32:28	false
NTCHZ	LGECY	28-053241	IFPA	TREE	N31° 37' 23.1400"	W091° 18' 08.6900"	351.0000	0.0000	351.0000	1A (+20/+3)	false	P	1000.0	1900	1351.0	07-Mar-2023 08:32:28	false
NTCHZ	LGECY	28-053218	IFPA	TREE	N31° 36' 30.2200"	W091° 18' 01.7600"	351.0000	0.0000	351.0000	1A (+20/+3)	false	P	1000.0	1900	1351.0	07-Mar-2023 08:32:28	false
NTCHZ	LGECY	28-052686	IFPA	TREE	N31° 37' 25.2300"	W091° 17' 20.5700"	351.0000	0.0000	351.0000	1A (+20/+3)	false	P	1000.0	1900	1351.0	07-Mar-2023 08:32:28	false
NTCHZ	LGECY	28-053716	IFPA	TREE	N31° 37' 19.6500"	W091° 18' 40.0700"	351.0000	0.0000	351.0000	1A (+20/+3)	false	P	1000.0	1900	1351.0	07-Mar-2023 08:32:28	false
NTCHZ	LGECY	28-054032	IFPA	TREE	N31° 35' 45.3300"	W091° 17' 16.5900"	351.0000	0.0000	351.0000	1A (+20/+3)	false	P	1000.0	1900	1351.0	07-Mar-2023 08:32:28	false
NTCHZ	LGECY	28-042768	IFPA	TREE	N31° 37' 20.3500"	W091° 17' 29.7800"	351.0000	0.0000	351.0000	1A (+20/+3)	false	P	1000.0	1900	1351.0	07-Mar-2023 08:32:28	false
NTCHZ	LGECY	28-053719	IFPA	TREE	N31° 36' 56.6200"	W091° 18' 35.8000"	351.0000	0.0000	351.0000	1A (+20/+3)	false	P	1000.0	1900	1351.0	07-Mar-2023 08:32:28	false
NTCHZ	LGECY	28-053023	IFPA	TREE	N31° 37' 39.7100"	W091° 18' 56.5300"	351.0000	0.0000	351.0000	1A (+20/+3)	false	P	1000.0	1900	1351.0	07-Mar-2023 08:32:28	false
NTCHZ	LGECY	28-053755	IFPA	TREE	N31° 37' 12.9800"	W091° 18' 10.1200"	350.0000	0.0000	350.0000	1A (+20/+3)	false	P	1000.0	1900	1350.0	07-Mar-2023 08:32:28	false
NTCHZ	LGECY	28-053158	IFPA	TREE	N31° 35' 26.8800"	W091° 17' 39.3600"	350.0000	0.0000	350.0000	1A (+20/+3)	false	P	1000.0	1900	1350.0	07-Mar-2023 08:32:28	false
NTCHZ	LGECY	28-053802	IFPA	TREE	N31° 37' 12.4200"	W091° 18' 33.6600"	350.0000	0.0000	350.0000	1A (+20/+3)	false	P	1000.0	1900	1350.0	07-Mar-2023 08:32:28	false
NTCHZ	LGECY	28-042777	IFPA	TREE	N31° 37' 21.4300"	W091° 17' 57.5100"	350.0000	93.0000	350.0000	1A (+20/+3)	false	P	1000.0	1900	1350.0	07-Mar-2023 08:32:28	false
NTCHZ	LGECY	28-052728	IFPA	TREE	N31° 37' 38.9000"	W091° 18' 24.4700"	350.0000	0.0000	350.0000	1A (+20/+3)	false	P	1000.0	1900	1350.0	07-Mar-2023 08:32:28	false
NTCHZ	LGECY	28-053880	IFPA	TREE	N31° 37' 24.8800"	W091° 18' 12.0900"	350.0000	0.0000	350.0000	1A (+20/+3)	false	P	1000.0	1900	1350.0	07-Mar-2023 08:32:28	false
NTCHZ	LGECY	28-042676	IFPA	TREE	N31° 36' 00.0700"	W091° 17' 53.7400"	350.0000	0.0000	350.0000	1A (+20/+3)	false	P	1000.0	1900	1350.0	07-Mar-2023 08:32:28	false
NTCHZ	LGECY	28-046168	IFPA	TREE	N31° 36' 37.9300"	W091° 18' 10.7700"	350.0000	0.0000	350.0000	1A (+20/+3)	false	P	1000.0	1900	1350.0	07-Mar-2023 08:32:28	false
NTCHZ	LGECY	28-053826	IFPA	TREE	N31° 37' 10.1400"	W091° 18' 31.4300"	350.0000	0.0000	350.0000	1A (+20/+3)	false	P	1000.0	1900	1350.0	07-Mar-2023 08:32:28	false
NTCHZ	LGECY	28-056607	IFPA	TRANSMISSION_LINE	N31° 37' 02.0600"	W091° 22' 49.2700"	350.0000	90.0000	350.0000	4D (+250/+50)	false	P	1000.0	1900	1350.0	07-Mar-2023 08:32:28	true
NTCHZ	LGECY	28-042955	IFPA	TREE	N31° 39' 56.0900"	W091° 18' 36.2300"	350.0000	112.0000	350.0000	1A (+20/+3)	false	P	1000.0	1900	1350.0	07-Mar-2023 08:32:28	false
NTCHZ	LGECY	28-052586	IFPA	TREE	N31° 36' 42.6800"	W091° 17' 58.9800"	350.0000	0.0000	350.0000	1A (+20/+3)	false	P	1000.0	1900	1350.0	07-Mar-2023 08:32:28	false
NTCHZ	LGECY	28-053706	IFPA	TREE	N31° 36' 38.3400"	W091° 17' 57.1600"	350.0000	0.0000	350.0000	1A (+20/+3)	false	P	1000.0	1900	1350.0	07-Mar-2023 08:32:28	false
NTCHZ	LGECY	28-053676	IFPA	TREE	N31° 37' 29.7300"	W091° 18' 56.1700"	350.0000	0.0000	350.0000	1A (+20/+3)	false	P	1000.0	1900	1350.0	07-Mar-2023 08:32:28	false
NTCHZ	LGECY	28-053384	IFPA	TREE	N31° 37' 30.7800"	W091° 17' 22.3500"	350.0000	0.0000	350.0000	1A (+20/+3)	false	P	1000.0	1900	1350.0	07-Mar-2023 08:32:28	false
NTCHZ	LGECY	28-046038	IFPA	TREE	N31° 35' 48.4700"	W091° 17' 29.8300"	350.0000	0.0000	350.0000	1A (+20/+3)	false	P	1000.0	1900	1350.0	07-Mar-2023 08:32:28	false
NTCHZ	LGECY	28-053067	IFPA	TREE	N31° 37' 02.5400"	W091° 18' 30.4700"	350.0000	0.0000	350.0000	1A (+20/+3)	false	P	1000.0	1900	1350.0	07-Mar-2023 08:32:28	false

TRSSH (RNAV)

NTCHZ	LGECY	28-052495	IFPA	TREE	N31° 37' 08.6900"	W091° 17' 24.7900"	350.0000	0.0000	350.0000	1A (+20/+3)	false	P	1000.0	1900	1350.0	07-Mar-2023 08:32:28	false
NTCHZ	LGECY	28-053417	IFPA	TREE	N31° 37' 36.1000"	W091° 18' 46.6100"	350.0000	0.0000	350.0000	1A (+20/+3)	false	P	1000.0	1900	1350.0	07-Mar-2023 08:32:28	false
NTCHZ	LGECY	28-053415	IFPA	TREE	N31° 36' 18.5000"	W091° 17' 55.2900"	350.0000	0.0000	350.0000	1A (+20/+3)	false	P	1000.0	1900	1350.0	07-Mar-2023 08:32:28	false
NTCHZ	LGECY	28-053696	IFPA	TREE	N31° 36' 41.2000"	W091° 17' 57.1200"	350.0000	0.0000	350.0000	1A (+20/+3)	false	P	1000.0	1900	1350.0	07-Mar-2023 08:32:28	false
NTCHZ	LGECY	28-052593	IFPA	TREE	N31° 36' 39.6300"	W091° 17' 57.0100"	350.0000	0.0000	350.0000	1A (+20/+3)	false	P	1000.0	1900	1350.0	07-Mar-2023 08:32:28	false
NTCHZ	LGECY	28-054011	IFPA	TREE	N31° 36' 34.0200"	W091° 17' 50.4800"	350.0000	0.0000	350.0000	1A (+20/+3)	false	P	1000.0	1900	1350.0	07-Mar-2023 08:32:28	false
NTCHZ	LGECY	28-052813	IFPA	TREE	N31° 37' 23.5100"	W091° 18' 14.4400"	350.0000	0.0000	350.0000	1A (+20/+3)	false	P	1000.0	1900	1350.0	07-Mar-2023 08:32:28	false
NTCHZ	LGECY	28-053667	IFPA	TREE	N31° 37' 32.2300"	W091° 18' 51.7300"	350.0000	0.0000	350.0000	1A (+20/+3)	false	P	1000.0	1900	1350.0	07-Mar-2023 08:32:28	false
NTCHZ	LGECY	28-052454	IFPA	TREE	N31° 37' 00.6900"	W091° 18' 19.6400"	350.0000	0.0000	350.0000	1A (+20/+3)	false	P	1000.0	1900	1350.0	07-Mar-2023 08:32:28	false
NTCHZ	LGECY	28-053203	IFPA	TREE	N31° 36' 21.0400"	W091° 18' 01.9500"	350.0000	0.0000	350.0000	1A (+20/+3)	false	P	1000.0	1900	1350.0	07-Mar-2023 08:32:28	false
NTCHZ	LGECY	28-053847	IFPA	TREE	N31° 36' 27.0400"	W091° 18' 00.1600"	350.0000	0.0000	350.0000	1A (+20/+3)	false	P	1000.0	1900	1350.0	07-Mar-2023 08:32:28	false
NTCHZ	LGECY	28-056604	IFPA	TRANSMISSION_LINE	N31° 36' 43.9200"	W091° 22' 48.3600"	350.0000	105.0000	350.0000	4D (+250/+50)	false	P	1000.0	1900	1350.0	07-Mar-2023 08:32:28	true
NTCHZ	LGECY	28-053302	IFPA	TREE	N31° 37' 22.8500"	W091° 17' 17.9300"	350.0000	0.0000	350.0000	1A (+20/+3)	false	P	1000.0	1900	1350.0	07-Mar-2023 08:32:28	false
NTCHZ	LGECY	28-053416	IFPA	TREE	N31° 36' 35.6700"	W091° 18' 04.6500"	350.0000	0.0000	350.0000	1A (+20/+3)	false	P	1000.0	1900	1350.0	07-Mar-2023 08:32:28	false
NTCHZ	LGECY	28-053439	IFPA	TREE	N31° 36' 42.1000"	W091° 17' 54.6200"	350.0000	0.0000	350.0000	1A (+20/+3)	false	P	1000.0	1900	1350.0	07-Mar-2023 08:32:28	false
NTCHZ	LGECY	28-053479	IFPA	TREE	N31° 35' 52.2900"	W091° 17' 47.3200"	350.0000	0.0000	350.0000	1A (+20/+3)	false	P	1000.0	1900	1350.0	07-Mar-2023 08:32:28	false
NTCHZ	LGECY	28-042670	IFPA	TREE	N31° 35' 58.7700"	W091° 17' 55.9900"	349.0000	0.0000	349.0000	1A (+20/+3)	false	P	1000.0	1900	1349.0	07-Mar-2023 08:32:28	false
NTCHZ	LGECY	28-052829	IFPA	TREE	N31° 38' 30.2800"	W091° 17' 54.9400"	349.0000	0.0000	349.0000	1A (+20/+3)	false	P	1000.0	1900	1349.0	07-Mar-2023 08:32:28	false
NTCHZ	LGECY	28-053866	IFPA	TREE	N31° 36' 43.1400"	W091° 18' 00.8400"	349.0000	0.0000	349.0000	1A (+20/+3)	false	P	1000.0	1900	1349.0	07-Mar-2023 08:32:28	false
NTCHZ	LGECY	28-042673	IFPA	TREE	N31° 35' 59.6500"	W091° 18' 00.4000"	349.0000	0.0000	349.0000	1A (+20/+3)	false	P	1000.0	1900	1349.0	07-Mar-2023 08:32:28	false
NTCHZ	LGECY	28-046162	IFPA	TREE	N31° 35' 57.0300"	W091° 18' 01.6900"	349.0000	0.0000	349.0000	1A (+20/+3)	false	P	1000.0	1900	1349.0	07-Mar-2023 08:32:28	false
NTCHZ	LGECY	28-052827	IFPA	TREE	N31° 35' 49.9300"	W091° 17' 47.2500"	349.0000	0.0000	349.0000	1A (+20/+3)	false	P	1000.0	1900	1349.0	07-Mar-2023 08:32:28	false
NTCHZ	LGECY	28-053356	IFPA	TREE	N31° 37' 09.8300"	W091° 18' 04.3200"	349.0000	0.0000	349.0000	1A (+20/+3)	false	P	1000.0	1900	1349.0	07-Mar-2023 08:32:28	false
NTCHZ	LGECY	28-053047	IFPA	TREE	N31° 37' 26.5900"	W091° 18' 14.1500"	349.0000	0.0000	349.0000	1A (+20/+3)	false	P	1000.0	1900	1349.0	07-Mar-2023 08:32:28	false
NTCHZ	LGECY	28-053671	IFPA	TREE	N31° 35' 29.0900"	W091° 17' 44.8300"	349.0000	0.0000	349.0000	1A (+20/+3)	false	P	1000.0	1900	1349.0	07-Mar-2023 08:32:28	false
NTCHZ	LGECY	28-052493	IFPA	TREE	N31° 36' 26.3300"	W091° 17' 58.6900"	349.0000	0.0000	349.0000	1A (+20/+3)	false	P	1000.0	1900	1349.0	07-Mar-2023 08:32:28	false

TRSSH (RNAV)

NTCHZ	LGECY	28-042696	IFPA	TREE	N31° 35' 55.0300"	W091° 17' 50.1300"	349.0000	0.0000	349.0000	1A (+20/+3)	false	P	1000.0	1900	1349.0	07-Mar-2023 08:32:28	false
NTCHZ	LGECY	28-053394	IFPA	TREE	N31° 37' 07.2900"	W091° 18' 26.2400"	349.0000	0.0000	349.0000	1A (+20/+3)	false	P	1000.0	1900	1349.0	07-Mar-2023 08:32:28	false
NTCHZ	LGECY	28-053585	IFPA	TREE	N31° 36' 10.9800"	W091° 16' 58.8100"	349.0000	0.0000	349.0000	1A (+20/+3)	false	P	1000.0	1900	1349.0	07-Mar-2023 08:32:28	false
NTCHZ	LGECY	28-053795	IFPA	TREE	N31° 36' 34.5600"	W091° 18' 14.8300"	349.0000	0.0000	349.0000	1A (+20/+3)	false	P	1000.0	1900	1349.0	07-Mar-2023 08:32:28	false
NTCHZ	LGECY	28-053886	IFPA	TREE	N31° 38' 04.8300"	W091° 17' 53.1400"	349.0000	0.0000	349.0000	1A (+20/+3)	false	P	1000.0	1900	1349.0	07-Mar-2023 08:32:28	false
NTCHZ	LGECY	28-046167	IFPA	TREE	N31° 36' 29.4300"	W091° 18' 09.8100"	349.0000	0.0000	349.0000	1A (+20/+3)	false	P	1000.0	1900	1349.0	07-Mar-2023 08:32:28	false
NTCHZ	LGECY	28-052712	IFPA	TREE	N31° 36' 30.9300"	W091° 17' 15.0400"	349.0000	0.0000	349.0000	1A (+20/+3)	false	P	1000.0	1900	1349.0	07-Mar-2023 08:32:28	false
NTCHZ	LGECY	28-053347	IFPA	TREE	N31° 36' 55.5500"	W091° 18' 26.3100"	349.0000	0.0000	349.0000	1A (+20/+3)	false	P	1000.0	1900	1349.0	07-Mar-2023 08:32:28	false
NTCHZ	LGECY	28-053857	IFPA	TREE	N31° 36' 23.0300"	W091° 17' 13.2200"	349.0000	0.0000	349.0000	1A (+20/+3)	false	P	1000.0	1900	1349.0	07-Mar-2023 08:32:28	false
NTCHZ	LGECY	28-042885	IFPA	TREE	N31° 37' 04.6900"	W091° 17' 14.9600"	349.0000	0.0000	349.0000	1A (+20/+3)	false	P	1000.0	1900	1349.0	07-Mar-2023 08:32:28	false
NTCHZ	LGECY	28-042737	IFPA	TREE	N31° 37' 22.4400"	W091° 17' 33.0200"	349.0000	0.0000	349.0000	1A (+20/+3)	false	P	1000.0	1900	1349.0	07-Mar-2023 08:32:28	false
NTCHZ	LGECY	28-052616	IFPA	TREE	N31° 36' 58.3500"	W091° 18' 29.8000"	349.0000	0.0000	349.0000	1A (+20/+3)	false	P	1000.0	1900	1349.0	07-Mar-2023 08:32:28	false
NTCHZ	LGECY	28-053902	IFPA	TREE	N31° 36' 47.9600"	W091° 18' 02.6800"	349.0000	0.0000	349.0000	1A (+20/+3)	false	P	1000.0	1900	1349.0	07-Mar-2023 08:32:28	false
NTCHZ	LGECY	28-053746	IFPA	TREE	N31° 37' 14.1400"	W091° 18' 34.0100"	349.0000	0.0000	349.0000	1A (+20/+3)	false	P	1000.0	1900	1349.0	07-Mar-2023 08:32:28	false
NTCHZ	LGECY	28-052610	IFPA	TREE	N31° 37' 07.1400"	W091° 18' 39.3700"	349.0000	0.0000	349.0000	1A (+20/+3)	false	P	1000.0	1900	1349.0	07-Mar-2023 08:32:28	false
NTCHZ	LGECY	28-052984	IFPA	TREE	N31° 37' 30.0800"	W091° 18' 26.4800"	349.0000	0.0000	349.0000	1A (+20/+3)	false	P	1000.0	1900	1349.0	07-Mar-2023 08:32:28	false
NTCHZ	LGECY	28-052522	IFPA	TREE	N31° 37' 19.0700"	W091° 18' 50.5200"	349.0000	0.0000	349.0000	1A (+20/+3)	false	P	1000.0	1900	1349.0	07-Mar-2023 08:32:28	false
NTCHZ	LGECY	28-053210	IFPA	TREE	N31° 37' 00.3900"	W091° 18' 21.0500"	349.0000	0.0000	349.0000	1A (+20/+3)	false	P	1000.0	1900	1349.0	07-Mar-2023 08:32:28	false
NTCHZ	LGECY	28-053552	IFPA	TREE	N31° 35' 42.7900"	W091° 17' 43.9100"	349.0000	0.0000	349.0000	1A (+20/+3)	false	P	1000.0	1900	1349.0	07-Mar-2023 08:32:28	false
NTCHZ	LGECY	28-053638	IFPA	TREE	N31° 37' 20.5800"	W091° 18' 01.1000"	349.0000	0.0000	349.0000	1A (+20/+3)	false	P	1000.0	1900	1349.0	07-Mar-2023 08:32:28	false
NTCHZ	LGECY	28-053455	IFPA	TREE	N31° 35' 51.8000"	W091° 17' 50.0900"	349.0000	0.0000	349.0000	1A (+20/+3)	false	P	1000.0	1900	1349.0	07-Mar-2023 08:32:28	false
NTCHZ	LGECY	28-052575	IFPA	TREE	N31° 37' 35.3000"	W091° 18' 48.6500"	349.0000	0.0000	349.0000	1A (+20/+3)	false	P	1000.0	1900	1349.0	07-Mar-2023 08:32:28	false
NTCHZ	LGECY	28-053462	IFPA	TREE	N31° 36' 20.8600"	W091° 18' 03.9400"	348.0000	0.0000	348.0000	1A (+20/+3)	false	P	1000.0	1900	1348.0	07-Mar-2023 08:32:28	false
NTCHZ	LGECY	28-052649	IFPA	TREE	N31° 37' 01.8200"	W091° 18' 21.0900"	348.0000	0.0000	348.0000	1A (+20/+3)	false	P	1000.0	1900	1348.0	07-Mar-2023 08:32:28	false
NTCHZ	LGECY	28-053914	IFPA	TREE	N31° 36' 08.1400"	W091° 17' 03.0700"	348.0000	0.0000	348.0000	1A (+20/+3)	false	P	1000.0	1900	1348.0	07-Mar-2023 08:32:28	false
NTCHZ	LGECY	28-052758	IFPA	TREE	N31° 37' 03.5800"	W091° 17' 21.8700"	348.0000	0.0000	348.0000	1A (+20/+3)	false	P	1000.0	1900	1348.0	07-Mar-2023 08:32:28	false

TRSSH (RNAV)

NTCHZ	LGECY	28-052513	IFPA	TREE	N31° 36' 46.3800"	W091° 18' 05.8800"	348.0000	0.0000	348.0000	1A (+20/+3)	false	P	1000.0	1900	1348.0	07-Mar-2023 08:32:28	false
NTCHZ	LGECY	28-053924	IFPA	TREE	N31° 36' 48.8800"	W091° 18' 23.6100"	348.0000	0.0000	348.0000	1A (+20/+3)	false	P	1000.0	1900	1348.0	07-Mar-2023 08:32:28	false
NTCHZ	LGECY	28-053085	IFPA	TREE	N31° 35' 29.1000"	W091° 17' 48.5700"	348.0000	0.0000	348.0000	1A (+20/+3)	false	P	1000.0	1900	1348.0	07-Mar-2023 08:32:28	false
NTCHZ	LGECY	28-046143	IFPA	TREE	N31° 36' 19.1800"	W091° 17' 56.0100"	348.0000	0.0000	348.0000	1A (+20/+3)	false	P	1000.0	1900	1348.0	07-Mar-2023 08:32:28	false
NTCHZ	LGECY	28-052407	IFPA	TREE	N31° 37' 24.3300"	W091° 17' 32.2600"	348.0000	0.0000	348.0000	1A (+20/+3)	false	P	1000.0	1900	1348.0	07-Mar-2023 08:32:28	false
NTCHZ	LGECY	28-052840	IFPA	TREE	N31° 37' 50.8600"	W091° 19' 04.5000"	348.0000	0.0000	348.0000	1A (+20/+3)	false	P	1000.0	1900	1348.0	07-Mar-2023 08:32:28	false
NTCHZ	LGECY	28-053033	IFPA	TREE	N31° 37' 33.1100"	W091° 18' 48.5700"	348.0000	0.0000	348.0000	1A (+20/+3)	false	P	1000.0	1900	1348.0	07-Mar-2023 08:32:28	false
NTCHZ	LGECY	28-053277	IFPA	TREE	N31° 36' 09.9600"	W091° 17' 04.6400"	348.0000	0.0000	348.0000	1A (+20/+3)	false	P	1000.0	1900	1348.0	07-Mar-2023 08:32:28	false
NTCHZ	LGECY	28-052940	IFPA	TREE	N31° 37' 02.2300"	W091° 18' 19.5500"	348.0000	0.0000	348.0000	1A (+20/+3)	false	P	1000.0	1900	1348.0	07-Mar-2023 08:32:28	false
NTCHZ	LGECY	28-054064	IFPA	TREE	N31° 35' 30.3000"	W091° 17' 46.2500"	348.0000	0.0000	348.0000	1A (+20/+3)	false	P	1000.0	1900	1348.0	07-Mar-2023 08:32:28	false
NTCHZ	LGECY	28-053406	IFPA	TREE	N31° 37' 37.9800"	W091° 18' 52.6800"	348.0000	0.0000	348.0000	1A (+20/+3)	false	P	1000.0	1900	1348.0	07-Mar-2023 08:32:28	false
NTCHZ	LGECY	28-052782	IFPA	TREE	N31° 37' 29.9400"	W091° 18' 54.1300"	348.0000	0.0000	348.0000	1A (+20/+3)	false	P	1000.0	1900	1348.0	07-Mar-2023 08:32:28	false
NTCHZ	LGECY	28-052995	IFPA	TREE	N31° 37' 25.7000"	W091° 18' 16.0800"	348.0000	0.0000	348.0000	1A (+20/+3)	false	P	1000.0	1900	1348.0	07-Mar-2023 08:32:28	false
NTCHZ	LGECY	28-053805	IFPA	TREE	N31° 37' 32.9600"	W091° 18' 50.5200"	348.0000	0.0000	348.0000	1A (+20/+3)	false	P	1000.0	1900	1348.0	07-Mar-2023 08:32:28	false
NTCHZ	LGECY	28-053749	IFPA	TREE	N31° 37' 11.5000"	W091° 18' 29.2700"	348.0000	0.0000	348.0000	1A (+20/+3)	false	P	1000.0	1900	1348.0	07-Mar-2023 08:32:28	false
NTCHZ	LGECY	28-053911	IFPA	TREE	N31° 37' 25.3500"	W091° 17' 18.9000"	348.0000	0.0000	348.0000	1A (+20/+3)	false	P	1000.0	1900	1348.0	07-Mar-2023 08:32:28	false
NTCHZ	LGECY	28-042602	IFPA	TREE	N31° 37' 23.9100"	W091° 17' 34.5600"	348.0000	0.0000	348.0000	1A (+20/+3)	false	P	1000.0	1900	1348.0	07-Mar-2023 08:32:28	false
NTCHZ	LGECY	28-042989	IFPA	TREE	N31° 36' 37.2500"	W091° 17' 53.3600"	348.0000	0.0000	348.0000	1A (+20/+3)	false	P	1000.0	1900	1348.0	07-Mar-2023 08:32:28	false
NTCHZ	LGECY	28-053588	IFPA	TREE	N31° 37' 33.3500"	W091° 18' 46.6400"	348.0000	0.0000	348.0000	1A (+20/+3)	false	P	1000.0	1900	1348.0	07-Mar-2023 08:32:28	false
NTCHZ	LGECY	28-042879	IFPA	TREE	N31° 35' 48.2900"	W091° 17' 35.4300"	348.0000	0.0000	348.0000	1A (+20/+3)	false	P	1000.0	1900	1348.0	07-Mar-2023 08:32:28	false
NTCHZ	LGECY	28-042904	IFPA	TREE	N31° 35' 48.6100"	W091° 17' 26.3900"	348.0000	0.0000	348.0000	1A (+20/+3)	false	P	1000.0	1900	1348.0	07-Mar-2023 08:32:28	false
NTCHZ	LGECY	28-053285	IFPA	TREE	N31° 36' 32.7400"	W091° 18' 10.6400"	348.0000	0.0000	348.0000	1A (+20/+3)	false	P	1000.0	1900	1348.0	07-Mar-2023 08:32:28	false
NTCHZ	LGECY	28-052569	IFPA	TREE	N31° 37' 09.2700"	W091° 18' 45.3100"	348.0000	0.0000	348.0000	1A (+20/+3)	false	P	1000.0	1900	1348.0	07-Mar-2023 08:32:28	false
NTCHZ	LGECY	28-053457	IFPA	TREE	N31° 37' 44.1400"	W091° 18' 54.2000"	348.0000	0.0000	348.0000	1A (+20/+3)	false	P	1000.0	1900	1348.0	07-Mar-2023 08:32:28	false
NTCHZ	LGECY	28-053446	IFPA	TREE	N31° 35' 57.7900"	W091° 17' 53.0800"	348.0000	0.0000	348.0000	1A (+20/+3)	false	P	1000.0	1900	1348.0	07-Mar-2023 08:32:28	false
NTCHZ	LGECY	28-053909	IFPA	TREE	N31° 36' 50.5500"	W091° 18' 20.7600"	348.0000	0.0000	348.0000	1A (+20/+3)	false	P	1000.0	1900	1348.0	07-Mar-2023 08:32:28	false

TRSSH (RNAV)

NTCHZ	LGECY	28-053622	IFPA	TREE	N31° 36' 49.1900"	W091° 17' 22.1800"	348.0000	0.0000	348.0000	1A (+20/+3)	false	P	1000.0	1900	1348.0	07-Mar-2023 08:32:28	false
NTCHZ	LGECY	28-042912	IFPA	TREE	N31° 36' 18.3900"	W091° 17' 52.4600"	348.0000	0.0000	348.0000	1A (+20/+3)	false	P	1000.0	1900	1348.0	07-Mar-2023 08:32:28	false
NTCHZ	LGECY	28-052471	IFPA	TREE	N31° 37' 40.1100"	W091° 18' 45.2600"	348.0000	0.0000	348.0000	1A (+20/+3)	false	P	1000.0	1900	1348.0	07-Mar-2023 08:32:28	false
NTCHZ	LGECY	28-042763	IFPA	TREE	N31° 35' 51.9700"	W091° 17' 47.3300"	348.0000	0.0000	348.0000	1A (+20/+3)	false	P	1000.0	1900	1348.0	07-Mar-2023 08:32:28	false
NTCHZ	LGECY	28-053727	IFPA	TREE	N31° 37' 15.6800"	W091° 18' 38.0200"	348.0000	0.0000	348.0000	1A (+20/+3)	false	P	1000.0	1900	1348.0	07-Mar-2023 08:32:28	false
NTCHZ	LGECY	28-053217	IFPA	TREE	N31° 37' 17.6500"	W091° 17' 59.2800"	348.0000	0.0000	348.0000	1A (+20/+3)	false	P	1000.0	1900	1348.0	07-Mar-2023 08:32:28	false
NTCHZ	LGECY	28-053303	IFPA	TREE	N31° 36' 39.4100"	W091° 18' 10.6800"	347.0000	0.0000	347.0000	1A (+20/+3)	false	P	1000.0	1900	1347.0	07-Mar-2023 08:32:28	false
NTCHZ	LGECY	28-042745	IFPA	TREE	N31° 37' 18.7200"	W091° 17' 50.4600"	347.0000	0.0000	347.0000	1A (+20/+3)	false	P	1000.0	1900	1347.0	07-Mar-2023 08:32:28	false
NTCHZ	LGECY	28-053550	IFPA	TREE	N31° 36' 20.1600"	W091° 17' 58.4500"	347.0000	0.0000	347.0000	1A (+20/+3)	false	P	1000.0	1900	1347.0	07-Mar-2023 08:32:28	false
NTCHZ	LGECY	28-052981	IFPA	TREE	N31° 36' 52.1100"	W091° 18' 19.7200"	347.0000	0.0000	347.0000	1A (+20/+3)	false	P	1000.0	1900	1347.0	07-Mar-2023 08:32:28	false
NTCHZ	LGECY	28-052594	IFPA	TREE	N31° 36' 56.6800"	W091° 17' 16.5400"	347.0000	0.0000	347.0000	1A (+20/+3)	false	P	1000.0	1900	1347.0	07-Mar-2023 08:32:28	false
NTCHZ	LGECY	28-052908	IFPA	TREE	N31° 36' 47.3600"	W091° 17' 15.9800"	347.0000	0.0000	347.0000	1A (+20/+3)	false	P	1000.0	1900	1347.0	07-Mar-2023 08:32:28	false
NTCHZ	LGECY	28-052553	IFPA	TREE	N31° 37' 04.2800"	W091° 18' 19.8800"	347.0000	0.0000	347.0000	1A (+20/+3)	false	P	1000.0	1900	1347.0	07-Mar-2023 08:32:28	false
NTCHZ	LGECY	28-042992	IFPA	TREE	N31° 36' 24.4600"	W091° 17' 53.0100"	347.0000	0.0000	347.0000	1A (+20/+3)	false	P	1000.0	1900	1347.0	07-Mar-2023 08:32:28	false
NTCHZ	LGECY	28-052893	IFPA	TREE	N31° 36' 14.5600"	W091° 17' 31.5200"	347.0000	0.0000	347.0000	1A (+20/+3)	false	P	1000.0	1900	1347.0	07-Mar-2023 08:32:28	false
NTCHZ	LGECY	28-053653	IFPA	TREE	N31° 37' 14.1700"	W091° 18' 35.4600"	347.0000	0.0000	347.0000	1A (+20/+3)	false	P	1000.0	1900	1347.0	07-Mar-2023 08:32:28	false
NTCHZ	LGECY	28-052650	IFPA	TREE	N31° 37' 35.8600"	W091° 18' 34.6900"	347.0000	0.0000	347.0000	1A (+20/+3)	false	P	1000.0	1900	1347.0	07-Mar-2023 08:32:28	false
NTCHZ	LGECY	28-053641	IFPA	TREE	N31° 36' 50.4000"	W091° 18' 32.4000"	347.0000	0.0000	347.0000	1A (+20/+3)	false	P	1000.0	1900	1347.0	07-Mar-2023 08:32:28	false
NTCHZ	LGECY	28-052409	IFPA	TREE	N31° 36' 44.8900"	W091° 18' 00.2700"	347.0000	0.0000	347.0000	1A (+20/+3)	false	P	1000.0	1900	1347.0	07-Mar-2023 08:32:28	false
NTCHZ	LGECY	28-052889	IFPA	TREE	N31° 35' 28.9000"	W091° 17' 47.9300"	347.0000	0.0000	347.0000	1A (+20/+3)	false	P	1000.0	1900	1347.0	07-Mar-2023 08:32:28	false
NTCHZ	LGECY	28-042575	IFPA	TREE	N31° 36' 17.5300"	W091° 17' 54.8500"	347.0000	0.0000	347.0000	1A (+20/+3)	false	P	1000.0	1900	1347.0	07-Mar-2023 08:32:28	false
NTCHZ	LGECY	28-056588	IFPA	TRANSMISSION_LINE	N31° 36' 02.3700"	W091° 21' 35.7300"	347.0000	102.0000	347.0000	4D (+250/+50)	false	P	1000.0	1900	1347.0	07-Mar-2023 08:32:28	true
NTCHZ	LGECY	28-053879	IFPA	TREE	N31° 35' 55.1900"	W091° 16' 53.7800"	347.0000	0.0000	347.0000	1A (+20/+3)	false	P	1000.0	1900	1347.0	07-Mar-2023 08:32:28	false
NTCHZ	LGECY	28-053079	IFPA	TREE	N31° 37' 32.3500"	W091° 18' 46.9700"	347.0000	0.0000	347.0000	1A (+20/+3)	false	P	1000.0	1900	1347.0	07-Mar-2023 08:32:28	false
NTCHZ	LGECY	28-053508	IFPA	TREE	N31° 36' 35.2700"	W091° 17' 28.4700"	347.0000	0.0000	347.0000	1A (+20/+3)	false	P	1000.0	1900	1347.0	07-Mar-2023 08:32:28	false
NTCHZ	LGECY	28-052769	IFPA	TREE	N31° 36' 35.7900"	W091° 17' 57.5000"	347.0000	0.0000	347.0000	1A (+20/+3)	false	P	1000.0	1900	1347.0	07-Mar-2023 08:32:28	false

TRSSH (RNAV)

NTCHZ	LGECY	28-053264	IFPA	TREE	N31° 36' 55.9500"	W091° 17' 23.0100"	347.0000	0.0000	347.0000	1A (+20/+3)	false	P	1000.0	1900	1347.0	07-Mar-2023 08:32:28	false
NTCHZ	LGECY	28-052707	IFPA	TREE	N31° 38' 57.8000"	W091° 16' 57.3900"	347.0000	0.0000	347.0000	1A (+20/+3)	false	P	1000.0	1900	1347.0	07-Mar-2023 08:32:28	false
NTCHZ	LGECY	28-053110	IFPA	TREE	N31° 37' 08.9400"	W091° 18' 51.3400"	347.0000	0.0000	347.0000	1A (+20/+3)	false	P	1000.0	1900	1347.0	07-Mar-2023 08:32:28	false
NTCHZ	LGECY	28-052519	IFPA	TREE	N31° 36' 28.3700"	W091° 17' 55.0000"	347.0000	0.0000	347.0000	1A (+20/+3)	false	P	1000.0	1900	1347.0	07-Mar-2023 08:32:28	false
NTCHZ	LGECY	28-042720	IFPA	TREE	N31° 35' 55.7000"	W091° 17' 57.0800"	347.0000	0.0000	347.0000	1A (+20/+3)	false	P	1000.0	1900	1347.0	07-Mar-2023 08:32:28	false
NTCHZ	LGECY	28-053688	IFPA	TREE	N31° 35' 50.4900"	W091° 17' 23.5200"	347.0000	0.0000	347.0000	1A (+20/+3)	false	P	1000.0	1900	1347.0	07-Mar-2023 08:32:28	false
NTCHZ	LGECY	28-052435	IFPA	TREE	N31° 37' 43.2000"	W091° 19' 00.0700"	347.0000	0.0000	347.0000	1A (+20/+3)	false	P	1000.0	1900	1347.0	07-Mar-2023 08:32:28	false
NTCHZ	LGECY	28-053897	IFPA	TREE	N31° 36' 48.7900"	W091° 17' 17.6600"	347.0000	0.0000	347.0000	1A (+20/+3)	false	P	1000.0	1900	1347.0	07-Mar-2023 08:32:28	false
NTCHZ	LGECY	28-052844	IFPA	TREE	N31° 37' 07.8900"	W091° 18' 29.6000"	347.0000	0.0000	347.0000	1A (+20/+3)	false	P	1000.0	1900	1347.0	07-Mar-2023 08:32:28	false
NTCHZ	LGECY	28-053193	IFPA	TREE	N31° 36' 52.9100"	W091° 18' 35.8200"	347.0000	0.0000	347.0000	1A (+20/+3)	false	P	1000.0	1900	1347.0	07-Mar-2023 08:32:28	false
NTCHZ	LGECY	28-042996	IFPA	TREE	N31° 36' 25.7600"	W091° 17' 52.8000"	347.0000	0.0000	347.0000	1A (+20/+3)	false	P	1000.0	1900	1347.0	07-Mar-2023 08:32:28	false
NTCHZ	LGECY	28-042555	IFPA	TREE	N31° 37' 30.7700"	W091° 18' 07.8400"	347.0000	0.0000	347.0000	1A (+20/+3)	false	P	1000.0	1900	1347.0	07-Mar-2023 08:32:28	false
NTCHZ	LGECY	28-053410	IFPA	TREE	N31° 37' 11.2300"	W091° 18' 37.3800"	347.0000	0.0000	347.0000	1A (+20/+3)	false	P	1000.0	1900	1347.0	07-Mar-2023 08:32:28	false
NTCHZ	LGECY	28-053916	IFPA	TREE	N31° 35' 51.2900"	W091° 17' 44.8100"	347.0000	0.0000	347.0000	1A (+20/+3)	false	P	1000.0	1900	1347.0	07-Mar-2023 08:32:28	false
NTCHZ	LGECY	28-042791	IFPA	TREE	N31° 36' 10.8500"	W091° 17' 38.1400"	346.0000	0.0000	346.0000	1A (+20/+3)	false	P	1000.0	1900	1346.0	07-Mar-2023 08:32:28	false
NTCHZ	LGECY	28-053615	IFPA	TREE	N31° 36' 14.3300"	W091° 16' 39.6200"	346.0000	0.0000	346.0000	1A (+20/+3)	false	P	1000.0	1900	1346.0	07-Mar-2023 08:32:28	false
NTCHZ	LGECY	28-051088	IFPA	TRANSMISSION_LINE	N31° 35' 45.7700"	W091° 17' 59.1800"	346.0000	105.0000	346.0000	4D (+250/+50)	false	P	1000.0	1900	1346.0	07-Mar-2023 08:32:28	true
NTCHZ	LGECY	28-053164	IFPA	TREE	N31° 37' 09.7300"	W091° 18' 29.8700"	346.0000	0.0000	346.0000	1A (+20/+3)	false	P	1000.0	1900	1346.0	07-Mar-2023 08:32:28	false
NTCHZ	LGECY	28-024012	IFPA	TREE	N31° 36' 35.1800"	W091° 17' 49.8400"	346.0000	0.0000	346.0000	1A (+20/+3)	false	P	1000.0	1900	1346.0	07-Mar-2023 08:32:28	false
NTCHZ	LGECY	28-053892	IFPA	TREE	N31° 37' 20.0800"	W091° 17' 56.5800"	346.0000	0.0000	346.0000	1A (+20/+3)	false	P	1000.0	1900	1346.0	07-Mar-2023 08:32:28	false
NTCHZ	LGECY	28-042628	IFPA	TREE	N31° 35' 57.8100"	W091° 18' 02.5500"	346.0000	0.0000	346.0000	1A (+20/+3)	false	P	1000.0	1900	1346.0	07-Mar-2023 08:32:28	false
NTCHZ	LGECY	28-054051	IFPA	TREE	N31° 35' 37.4700"	W091° 17' 39.6200"	346.0000	0.0000	346.0000	1A (+20/+3)	false	P	1000.0	1900	1346.0	07-Mar-2023 08:32:28	false
NTCHZ	LGECY	28-052749	IFPA	TREE	N31° 37' 19.6000"	W091° 18' 11.3900"	346.0000	0.0000	346.0000	1A (+20/+3)	false	P	1000.0	1900	1346.0	07-Mar-2023 08:32:28	false
NTCHZ	LGECY	28-052523	IFPA	TREE	N31° 37' 17.1700"	W091° 18' 37.3400"	346.0000	0.0000	346.0000	1A (+20/+3)	false	P	1000.0	1900	1346.0	07-Mar-2023 08:32:28	false
NTCHZ	LGECY	28-053734	IFPA	TREE	N31° 37' 25.8600"	W091° 18' 05.5400"	346.0000	0.0000	346.0000	1A (+20/+3)	false	P	1000.0	1900	1346.0	07-Mar-2023 08:32:28	false
NTCHZ	LGECY	28-054060	IFPA	TREE	N31° 37' 05.6000"	W091° 18' 24.3500"	346.0000	0.0000	346.0000	1A (+20/+3)	false	P	1000.0	1900	1346.0	07-Mar-2023 08:32:28	false

TRSSH (RNAV)



NTCHZ	LGECY	28-053943	IFPA	TREE	N31° 37' 04.0700"	W091° 17' 15.2200"	346.0000	0.0000	346.0000	1A (+20/+3)	false	P	1000.0	1900	1346.0	07-Mar-2023 08:32:28	false
NTCHZ	LGECY	28-043015	IFPA	TREE	N31° 36' 20.7700"	W091° 17' 33.7300"	346.0000	0.0000	346.0000	1A (+20/+3)	false	P	1000.0	1900	1346.0	07-Mar-2023 08:32:28	false
NTCHZ	LGECY	28-053905	IFPA	TREE	N31° 37' 34.1800"	W091° 18' 31.1200"	346.0000	0.0000	346.0000	1A (+20/+3)	false	P	1000.0	1900	1346.0	07-Mar-2023 08:32:28	false
NTCHZ	LGECY	28-053150	IFPA	TREE	N31° 37' 19.0600"	W091° 17' 54.7100"	346.0000	0.0000	346.0000	1A (+20/+3)	false	P	1000.0	1900	1346.0	07-Mar-2023 08:32:28	false
NTCHZ	LGECY	28-052416	IFPA	TREE	N31° 37' 05.2000"	W091° 18' 40.5400"	346.0000	0.0000	346.0000	1A (+20/+3)	false	P	1000.0	1900	1346.0	07-Mar-2023 08:32:28	false
NTCHZ	LGECY	28-053990	IFPA	TREE	N31° 37' 00.7500"	W091° 18' 38.0300"	346.0000	0.0000	346.0000	1A (+20/+3)	false	P	1000.0	1900	1346.0	07-Mar-2023 08:32:28	false
NTCHZ	LGECY	28-052541	IFPA	TREE	N31° 36' 58.0100"	W091° 18' 12.9100"	346.0000	0.0000	346.0000	1A (+20/+3)	false	P	1000.0	1900	1346.0	07-Mar-2023 08:32:28	false
NTCHZ	LGECY	28-052705	IFPA	TREE	N31° 37' 32.6500"	W091° 18' 30.9100"	346.0000	0.0000	346.0000	1A (+20/+3)	false	P	1000.0	1900	1346.0	07-Mar-2023 08:32:28	false
NTCHZ	LGECY	28-053639	IFPA	TREE	N31° 35' 31.3100"	W091° 17' 46.0100"	346.0000	0.0000	346.0000	1A (+20/+3)	false	P	1000.0	1900	1346.0	07-Mar-2023 08:32:28	false
NTCHZ	LGECY	28-042793	IFPA	TREE	N31° 35' 53.0300"	W091° 17' 47.1000"	346.0000	0.0000	346.0000	1A (+20/+3)	false	P	1000.0	1900	1346.0	07-Mar-2023 08:32:28	false
NTCHZ	LGECY	28-053796	IFPA	TREE	N31° 37' 43.9800"	W091° 18' 53.8500"	346.0000	0.0000	346.0000	1A (+20/+3)	false	P	1000.0	1900	1346.0	07-Mar-2023 08:32:28	false
NTCHZ	LGECY	28-053339	IFPA	TREE	N31° 37' 08.7800"	W091° 18' 25.2000"	346.0000	0.0000	346.0000	1A (+20/+3)	false	P	1000.0	1900	1346.0	07-Mar-2023 08:32:28	false
NTCHZ	LGECY	28-043001	IFPA	TREE	N31° 36' 27.2200"	W091° 17' 55.6100"	346.0000	0.0000	346.0000	1A (+20/+3)	false	P	1000.0	1900	1346.0	07-Mar-2023 08:32:28	false
NTCHZ	LGECY	28-052552	IFPA	TREE	N31° 37' 13.7100"	W091° 18' 37.6100"	346.0000	0.0000	346.0000	1A (+20/+3)	false	P	1000.0	1900	1346.0	07-Mar-2023 08:32:28	false
NTCHZ	LGECY	28-053081	IFPA	TREE	N31° 36' 46.6100"	W091° 18' 02.4900"	346.0000	0.0000	346.0000	1A (+20/+3)	false	P	1000.0	1900	1346.0	07-Mar-2023 08:32:28	false
NTCHZ	LGECY	28-053097	IFPA	TREE	N31° 36' 31.5100"	W091° 18' 08.8500"	346.0000	0.0000	346.0000	1A (+20/+3)	false	P	1000.0	1900	1346.0	07-Mar-2023 08:32:28	false
NTCHZ	LGECY	28-025046	IFPA	TREE	N31° 37' 23.0300"	W091° 18' 44.5900"	346.0000	0.0000	346.0000	1A (+20/+3)	false	P	1000.0	1900	1346.0	07-Mar-2023 08:32:28	false
NTCHZ	LGECY	28-053645	IFPA	TREE	N31° 37' 05.0600"	W091° 18' 22.5600"	346.0000	0.0000	346.0000	1A (+20/+3)	false	P	1000.0	1900	1346.0	07-Mar-2023 08:32:28	false
NTCHZ	LGECY	28-042627	IFPA	TREE	N31° 35' 57.8100"	W091° 17' 55.4500"	346.0000	0.0000	346.0000	1A (+20/+3)	false	P	1000.0	1900	1346.0	07-Mar-2023 08:32:28	false
NTCHZ	LGECY	28-053659	IFPA	TREE	N31° 37' 38.8300"	W091° 18' 55.0000"	346.0000	0.0000	346.0000	1A (+20/+3)	false	P	1000.0	1900	1346.0	07-Mar-2023 08:32:28	false
NTCHZ	LGECY	28-053331	IFPA	TREE	N31° 36' 54.2200"	W091° 18' 14.7400"	346.0000	0.0000	346.0000	1A (+20/+3)	false	P	1000.0	1900	1346.0	07-Mar-2023 08:32:28	false
NTCHZ	LGECY	28-054062	IFPA	TREE	N31° 37' 35.3700"	W091° 18' 32.8900"	346.0000	0.0000	346.0000	1A (+20/+3)	false	P	1000.0	1900	1346.0	07-Mar-2023 08:32:28	false
NTCHZ	LGECY	28-053100	IFPA	TREE	N31° 37' 37.6300"	W091° 18' 50.6100"	346.0000	0.0000	346.0000	1A (+20/+3)	false	P	1000.0	1900	1346.0	07-Mar-2023 08:32:28	false
NTCHZ	LGECY	28-052865	IFPA	TREE	N31° 35' 39.5100"	W091° 17' 47.8600"	346.0000	0.0000	346.0000	1A (+20/+3)	false	P	1000.0	1900	1346.0	07-Mar-2023 08:32:28	false
NTCHZ	LGECY	28-042854	IFPA	TREE	N31° 37' 14.7800"	W091° 17' 32.6800"	345.0000	87.0000	345.0000	1A (+20/+3)	false	P	1000.0	1900	1345.0	07-Mar-2023 08:32:28	false
NTCHZ	LGECY	28-053772	IFPA	TREE	N31° 36' 26.7000"	W091° 17' 54.2600"	345.0000	0.0000	345.0000	1A (+20/+3)	false	P	1000.0	1900	1345.0	07-Mar-2023 08:32:28	false

TRSSH (RNAV)

NTCHZ	LGECY	28-052667	IFPA	TREE	N31° 37' 27.8700"	W091° 18' 18.6000"	345.0000	0.0000	345.0000	1A (+20/+3)	false	P	1000.0	1900	1345.0	07-Mar-2023 08:32:28	false
NTCHZ	LGECY	28-052837	IFPA	TREE	N31° 37' 29.9300"	W091° 18' 27.5600"	345.0000	0.0000	345.0000	1A (+20/+3)	false	P	1000.0	1900	1345.0	07-Mar-2023 08:32:28	false
NTCHZ	LGECY	28-052476	IFPA	TREE	N31° 36' 44.7500"	W091° 18' 07.3800"	345.0000	0.0000	345.0000	1A (+20/+3)	false	P	1000.0	1900	1345.0	07-Mar-2023 08:32:28	false
NTCHZ	LGECY	28-053190	IFPA	TREE	N31° 36' 40.2300"	W091° 17' 58.2400"	345.0000	0.0000	345.0000	1A (+20/+3)	false	P	1000.0	1900	1345.0	07-Mar-2023 08:32:28	false
NTCHZ	LGECY	28-053256	IFPA	TREE	N31° 37' 36.4400"	W091° 18' 38.6600"	345.0000	0.0000	345.0000	1A (+20/+3)	false	P	1000.0	1900	1345.0	07-Mar-2023 08:32:28	false
NTCHZ	LGECY	28-053228	IFPA	TREE	N31° 35' 52.2700"	W091° 16' 55.9100"	345.0000	0.0000	345.0000	1A (+20/+3)	false	P	1000.0	1900	1345.0	07-Mar-2023 08:32:28	false
NTCHZ	LGECY	28-052963	IFPA	TREE	N31° 37' 34.1000"	W091° 18' 49.5700"	345.0000	0.0000	345.0000	1A (+20/+3)	false	P	1000.0	1900	1345.0	07-Mar-2023 08:32:28	false
NTCHZ	LGECY	28-052887	IFPA	TREE	N31° 36' 57.0800"	W091° 18' 38.4100"	345.0000	0.0000	345.0000	1A (+20/+3)	false	P	1000.0	1900	1345.0	07-Mar-2023 08:32:28	false
NTCHZ	LGECY	28-042667	IFPA	TREE	N31° 35' 58.5600"	W091° 18' 00.7100"	345.0000	0.0000	345.0000	1A (+20/+3)	false	P	1000.0	1900	1345.0	07-Mar-2023 08:32:28	false
NTCHZ	LGECY	28-053491	IFPA	TREE	N31° 36' 29.2800"	W091° 18' 11.7800"	345.0000	0.0000	345.0000	1A (+20/+3)	false	P	1000.0	1900	1345.0	07-Mar-2023 08:32:28	false
NTCHZ	LGECY	28-053352	IFPA	TREE	N31° 37' 31.7100"	W091° 18' 54.0400"	345.0000	0.0000	345.0000	1A (+20/+3)	false	P	1000.0	1900	1345.0	07-Mar-2023 08:32:28	false
NTCHZ	LGECY	28-053784	IFPA	TREE	N31° 36' 32.5500"	W091° 17' 14.6100"	345.0000	0.0000	345.0000	1A (+20/+3)	false	P	1000.0	1900	1345.0	07-Mar-2023 08:32:28	false
NTCHZ	LGECY	28-053287	IFPA	TREE	N31° 36' 23.7300"	W091° 17' 55.9500"	345.0000	0.0000	345.0000	1A (+20/+3)	false	P	1000.0	1900	1345.0	07-Mar-2023 08:32:28	false
NTCHZ	LGECY	28-053403	IFPA	TREE	N31° 36' 34.9300"	W091° 17' 24.0600"	345.0000	0.0000	345.0000	1A (+20/+3)	false	P	1000.0	1900	1345.0	07-Mar-2023 08:32:28	false
NTCHZ	LGECY	28-052434	IFPA	TREE	N31° 37' 04.4800"	W091° 18' 47.3500"	345.0000	0.0000	345.0000	1A (+20/+3)	false	P	1000.0	1900	1345.0	07-Mar-2023 08:32:28	false
NTCHZ	LGECY	28-052838	IFPA	TREE	N31° 36' 24.6600"	W091° 17' 05.0600"	345.0000	0.0000	345.0000	1A (+20/+3)	false	P	1000.0	1900	1345.0	07-Mar-2023 08:32:28	false
NTCHZ	LGECY	28-053025	IFPA	TREE	N31° 36' 37.6700"	W091° 17' 56.2300"	345.0000	0.0000	345.0000	1A (+20/+3)	false	P	1000.0	1900	1345.0	07-Mar-2023 08:32:28	false
NTCHZ	LGECY	28-023894	IFPA	TREE	N31° 36' 57.4400"	W091° 18' 13.2300"	345.0000	0.0000	345.0000	1A (+20/+3)	false	P	1000.0	1900	1345.0	07-Mar-2023 08:32:28	false
NTCHZ	LGECY	28-043059	IFPA	TREE	N31° 36' 33.5600"	W091° 17' 55.6300"	345.0000	0.0000	345.0000	1A (+20/+3)	false	P	1000.0	1900	1345.0	07-Mar-2023 08:32:28	false
NTCHZ	LGECY	28-053966	IFPA	TREE	N31° 37' 15.8700"	W091° 17' 31.5700"	345.0000	0.0000	345.0000	1A (+20/+3)	false	P	1000.0	1900	1345.0	07-Mar-2023 08:32:28	false
NTCHZ	LGECY	28-053427	IFPA	TREE	N31° 36' 29.1300"	W091° 17' 04.5500"	345.0000	0.0000	345.0000	1A (+20/+3)	false	P	1000.0	1900	1345.0	07-Mar-2023 08:32:28	false
NTCHZ	LGECY	28-053903	IFPA	TREE	N31° 35' 49.9400"	W091° 17' 20.4800"	345.0000	0.0000	345.0000	1A (+20/+3)	false	P	1000.0	1900	1345.0	07-Mar-2023 08:32:28	false
NTCHZ	LGECY	28-042761	IFPA	TREE	N31° 35' 51.4400"	W091° 17' 34.0800"	345.0000	0.0000	345.0000	1A (+20/+3)	false	P	1000.0	1900	1345.0	07-Mar-2023 08:32:28	false
NTCHZ	LGECY	28-042653	IFPA	TREE	N31° 36' 49.0700"	W091° 17' 27.8400"	345.0000	0.0000	345.0000	1A (+20/+3)	false	P	1000.0	1900	1345.0	07-Mar-2023 08:32:28	false
NTCHZ	LGECY	28-043003	IFPA	TREE	N31° 36' 27.9000"	W091° 17' 51.9000"	344.0000	0.0000	344.0000	1A (+20/+3)	false	P	1000.0	1900	1344.0	07-Mar-2023 08:32:28	false
NTCHZ	LGECY	28-053730	IFPA	TREE	N31° 37' 33.9000"	W091° 18' 47.8400"	344.0000	0.0000	344.0000	1A (+20/+3)	false	P	1000.0	1900	1344.0	07-Mar-2023 08:32:28	false

TRSSH (RNAV)

NTCHZ	LGECY	28-053224	IFPA	TREE	N31° 37' 13.1300"	W091° 17' 27.8400"	344.0000	0.0000	344.0000	1A (+20/+3)	false	P	1000.0	1900	1344.0	07-Mar-2023 08:32:28	false
NTCHZ	LGECY	28-052410	IFPA	TREE	N31° 37' 30.1700"	W091° 18' 25.0600"	344.0000	0.0000	344.0000	1A (+20/+3)	false	P	1000.0	1900	1344.0	07-Mar-2023 08:32:28	false
NTCHZ	LGECY	28-053982	IFPA	TREE	N31° 36' 08.5700"	W091° 17' 13.5100"	344.0000	0.0000	344.0000	1A (+20/+3)	false	P	1000.0	1900	1344.0	07-Mar-2023 08:32:28	false
NTCHZ	LGECY	28-052947	IFPA	TREE	N31° 37' 36.9800"	W091° 18' 41.2100"	344.0000	0.0000	344.0000	1A (+20/+3)	false	P	1000.0	1900	1344.0	07-Mar-2023 08:32:28	false
NTCHZ	LGECY	28-052589	IFPA	TREE	N31° 36' 07.4300"	W091° 17' 05.4900"	344.0000	0.0000	344.0000	1A (+20/+3)	false	P	1000.0	1900	1344.0	07-Mar-2023 08:32:28	false
NTCHZ	LGECY	28-052849	IFPA	TREE	N31° 36' 19.3700"	W091° 17' 04.7200"	344.0000	0.0000	344.0000	1A (+20/+3)	false	P	1000.0	1900	1344.0	07-Mar-2023 08:32:28	false
NTCHZ	LGECY	28-053997	IFPA	TREE	N31° 35' 59.3100"	W091° 17' 58.7900"	344.0000	0.0000	344.0000	1A (+20/+3)	false	P	1000.0	1900	1344.0	07-Mar-2023 08:32:28	false
NTCHZ	LGECY	28-043022	IFPA	TREE	N31° 36' 21.7300"	W091° 17' 33.3100"	344.0000	92.0000	344.0000	1A (+20/+3)	false	P	1000.0	1900	1344.0	07-Mar-2023 08:32:28	false
NTCHZ	LGECY	28-053725	IFPA	TREE	N31° 36' 45.1500"	W091° 18' 02.7100"	344.0000	0.0000	344.0000	1A (+20/+3)	false	P	1000.0	1900	1344.0	07-Mar-2023 08:32:28	false
NTCHZ	LGECY	28-053367	IFPA	TREE	N31° 37' 24.5000"	W091° 18' 01.5800"	344.0000	0.0000	344.0000	1A (+20/+3)	false	P	1000.0	1900	1344.0	07-Mar-2023 08:32:28	false
NTCHZ	LGECY	28-053431	IFPA	TREE	N31° 35' 54.6400"	W091° 16' 55.0100"	344.0000	0.0000	344.0000	1A (+20/+3)	false	P	1000.0	1900	1344.0	07-Mar-2023 08:32:28	false
NTCHZ	LGECY	28-053779	IFPA	TREE	N31° 37' 01.0500"	W091° 18' 25.1900"	344.0000	0.0000	344.0000	1A (+20/+3)	false	P	1000.0	1900	1344.0	07-Mar-2023 08:32:28	false
NTCHZ	LGECY	28-053984	IFPA	TREE	N31° 36' 29.3700"	W091° 17' 00.2600"	344.0000	0.0000	344.0000	1A (+20/+3)	false	P	1000.0	1900	1344.0	07-Mar-2023 08:32:28	false
NTCHZ	LGECY	28-052721	IFPA	TREE	N31° 35' 34.7500"	W091° 17' 44.8900"	344.0000	0.0000	344.0000	1A (+20/+3)	false	P	1000.0	1900	1344.0	07-Mar-2023 08:32:28	false
NTCHZ	LGECY	28-052450	IFPA	TREE	N31° 37' 26.6700"	W091° 18' 54.0400"	344.0000	0.0000	344.0000	1A (+20/+3)	false	P	1000.0	1900	1344.0	07-Mar-2023 08:32:28	false
NTCHZ	LGECY	28-046018	IFPA	TREE	N31° 37' 56.1200"	W091° 17' 16.3400"	344.0000	0.0000	344.0000	1A (+20/+3)	false	P	1000.0	1900	1344.0	07-Mar-2023 08:32:28	false
NTCHZ	LGECY	28-053354	IFPA	TREE	N31° 37' 36.4600"	W091° 18' 49.8600"	344.0000	0.0000	344.0000	1A (+20/+3)	false	P	1000.0	1900	1344.0	07-Mar-2023 08:32:28	false
NTCHZ	LGECY	28-053328	IFPA	TREE	N31° 36' 11.1600"	W091° 17' 29.6600"	344.0000	0.0000	344.0000	1A (+20/+3)	false	P	1000.0	1900	1344.0	07-Mar-2023 08:32:28	false
NTCHZ	LGECY	28-042755	IFPA	TREE	N31° 35' 49.8700"	W091° 17' 32.1700"	344.0000	0.0000	344.0000	1A (+20/+3)	false	P	1000.0	1900	1344.0	07-Mar-2023 08:32:28	false
NTCHZ	LGECY	28-052635	IFPA	TREE	N31° 36' 46.6500"	W091° 18' 00.4900"	344.0000	0.0000	344.0000	1A (+20/+3)	false	P	1000.0	1900	1344.0	07-Mar-2023 08:32:28	false
NTCHZ	LGECY	28-052999	IFPA	TREE	N31° 37' 35.0400"	W091° 18' 23.0100"	344.0000	0.0000	344.0000	1A (+20/+3)	false	P	1000.0	1900	1344.0	07-Mar-2023 08:32:28	false
NTCHZ	LGECY	28-053644	IFPA	TREE	N31° 35' 54.5500"	W091° 18' 02.1200"	344.0000	0.0000	344.0000	1A (+20/+3)	false	P	1000.0	1900	1344.0	07-Mar-2023 08:32:28	false
NTCHZ	LGECY	28-052751	IFPA	TREE	N31° 37' 31.4800"	W091° 18' 50.5600"	344.0000	0.0000	344.0000	1A (+20/+3)	false	P	1000.0	1900	1344.0	07-Mar-2023 08:32:28	false
NTCHZ	LGECY	28-042908	IFPA	TREE	N31° 35' 49.3200"	W091° 17' 29.1100"	344.0000	0.0000	344.0000	1A (+20/+3)	false	P	1000.0	1900	1344.0	07-Mar-2023 08:32:28	false
NTCHZ	LGECY	28-052990	IFPA	TREE	N31° 37' 19.4900"	W091° 18' 13.1700"	344.0000	0.0000	344.0000	1A (+20/+3)	false	P	1000.0	1900	1344.0	07-Mar-2023 08:32:28	false
NTCHZ	LGECY	28-052822	IFPA	TREE	N31° 36' 22.0000"	W091° 18' 04.4500"	344.0000	0.0000	344.0000	1A (+20/+3)	false	P	1000.0	1900	1344.0	07-Mar-2023 08:32:28	false

TRSSH (RNAV)

NTCHZ	LGECY	28-042870	IFPA	TREE	N31° 35' 47.2200"	W091° 17' 16.9400"	344.0000	0.0000	344.0000	1A (+20/+3)	false	P	1000.0	1900	1344.0	07-Mar-2023 08:32:28	false
NTCHZ	LGECY	28-053689	IFPA	TREE	N31° 37' 14.9300"	W091° 17' 21.2600"	344.0000	0.0000	344.0000	1A (+20/+3)	false	P	1000.0	1900	1344.0	07-Mar-2023 08:32:28	false
NTCHZ	LGECY	28-053682	IFPA	TREE	N31° 37' 16.2300"	W091° 18' 00.1600"	344.0000	0.0000	344.0000	1A (+20/+3)	false	P	1000.0	1900	1344.0	07-Mar-2023 08:32:28	false
NTCHZ	LGECY	28-042986	IFPA	TREE	N31° 36' 36.3000"	W091° 17' 51.0300"	344.0000	0.0000	344.0000	1A (+20/+3)	false	P	1000.0	1900	1344.0	07-Mar-2023 08:32:28	false
NTCHZ	LGECY	28-053276	IFPA	TREE	N31° 36' 52.2600"	W091° 18' 32.6800"	344.0000	0.0000	344.0000	1A (+20/+3)	false	P	1000.0	1900	1344.0	07-Mar-2023 08:32:28	false
NTCHZ	LGECY	28-052778	IFPA	TREE	N31° 36' 56.3600"	W091° 18' 16.1000"	344.0000	0.0000	344.0000	1A (+20/+3)	false	P	1000.0	1900	1344.0	07-Mar-2023 08:32:28	false
NTCHZ	LGECY	28-042594	IFPA	TREE	N31° 37' 23.1600"	W091° 17' 57.8300"	343.0000	0.0000	343.0000	1A (+20/+3)	false	P	1000.0	1900	1343.0	07-Mar-2023 08:32:28	false
NTCHZ	LGECY	28-052386	IFPA	TREE	N31° 36' 35.1800"	W091° 18' 02.2200"	343.0000	0.0000	343.0000	1A (+20/+3)	false	P	1000.0	1900	1343.0	07-Mar-2023 08:32:28	false
NTCHZ	LGECY	28-053804	IFPA	TREE	N31° 36' 06.8700"	W091° 17' 01.3800"	343.0000	0.0000	343.0000	1A (+20/+3)	false	P	1000.0	1900	1343.0	07-Mar-2023 08:32:28	false
NTCHZ	LGECY	28-046123	IFPA	TREE	N31° 36' 29.0500"	W091° 17' 53.0300"	343.0000	0.0000	343.0000	1A (+20/+3)	false	P	1000.0	1900	1343.0	07-Mar-2023 08:32:28	false
NTCHZ	LGECY	28-053925	IFPA	TREE	N31° 37' 03.6900"	W091° 18' 24.5500"	343.0000	0.0000	343.0000	1A (+20/+3)	false	P	1000.0	1900	1343.0	07-Mar-2023 08:32:28	false
NTCHZ	LGECY	28-052400	IFPA	TREE	N31° 36' 21.5100"	W091° 17' 59.9700"	343.0000	0.0000	343.0000	1A (+20/+3)	false	P	1000.0	1900	1343.0	07-Mar-2023 08:32:28	false
NTCHZ	LGECY	28-042825	IFPA	TREE	N31° 36' 38.3400"	W091° 17' 53.6300"	343.0000	0.0000	343.0000	1A (+20/+3)	false	P	1000.0	1900	1343.0	07-Mar-2023 08:32:28	false
NTCHZ	LGECY	28-042764	IFPA	TREE	N31° 35' 52.1800"	W091° 17' 45.0200"	343.0000	0.0000	343.0000	1A (+20/+3)	false	P	1000.0	1900	1343.0	07-Mar-2023 08:32:28	false
NTCHZ	LGECY	28-025043	IFPA	TREE	N31° 37' 04.3800"	W091° 18' 21.7700"	343.0000	0.0000	343.0000	1A (+20/+3)	false	P	1000.0	1900	1343.0	07-Mar-2023 08:32:28	false
NTCHZ	LGECY	28-056587	IFPA	TRANSMISSION_LINE	N31° 36' 01.1700"	W091° 21' 30.3900"	343.0000	115.0000	343.0000	4D (+250/+50)	false	P	1000.0	1900	1343.0	07-Mar-2023 08:32:28	true
NTCHZ	LGECY	28-053282	IFPA	TREE	N31° 37' 06.7000"	W091° 18' 49.2200"	343.0000	0.0000	343.0000	1A (+20/+3)	false	P	1000.0	1900	1343.0	07-Mar-2023 08:32:28	false
NTCHZ	LGECY	28-052808	IFPA	TREE	N31° 36' 55.5300"	W091° 17' 26.8200"	343.0000	0.0000	343.0000	1A (+20/+3)	false	P	1000.0	1900	1343.0	07-Mar-2023 08:32:28	false
NTCHZ	LGECY	28-046166	IFPA	TREE	N31° 37' 13.5500"	W091° 18' 10.2800"	343.0000	0.0000	343.0000	1A (+20/+3)	false	P	1000.0	1900	1343.0	07-Mar-2023 08:32:28	false
NTCHZ	LGECY	28-053087	IFPA	TREE	N31° 37' 34.3900"	W091° 18' 45.1600"	343.0000	0.0000	343.0000	1A (+20/+3)	false	P	1000.0	1900	1343.0	07-Mar-2023 08:32:28	false
NTCHZ	LGECY	28-053298	IFPA	TREE	N31° 36' 06.9600"	W091° 17' 03.7900"	343.0000	0.0000	343.0000	1A (+20/+3)	false	P	1000.0	1900	1343.0	07-Mar-2023 08:32:28	false
NTCHZ	LGECY	28-056591	IFPA	TRANSMISSION_LINE	N31° 36' 00.0800"	W091° 21' 58.0800"	343.0000	105.0000	343.0000	4D (+250/+50)	false	P	1000.0	1900	1343.0	07-Mar-2023 08:32:28	true
NTCHZ	LGECY	28-052991	IFPA	TREE	N31° 37' 18.6100"	W091° 18' 52.2700"	343.0000	0.0000	343.0000	1A (+20/+3)	false	P	1000.0	1900	1343.0	07-Mar-2023 08:32:28	false
NTCHZ	LGECY	28-042515	IFPA	TREE	N31° 36' 58.9500"	W091° 17' 30.5600"	343.0000	0.0000	343.0000	1A (+20/+3)	false	P	1000.0	1900	1343.0	07-Mar-2023 08:32:28	false
NTCHZ	LGECY	28-053362	IFPA	TREE	N31° 36' 30.1400"	W091° 17' 15.8200"	343.0000	0.0000	343.0000	1A (+20/+3)	false	P	1000.0	1900	1343.0	07-Mar-2023 08:32:28	false
NTCHZ	LGECY	28-052910	IFPA	TREE	N31° 37' 36.1400"	W091° 18' 29.5600"	343.0000	0.0000	343.0000	1A (+20/+3)	false	P	1000.0	1900	1343.0	07-Mar-2023 08:32:28	false

TRSSH (RNAV)

NTCHZ	LGECY	28-053300	IFPA	TREE	N31° 37' 27.3500"	W091° 17' 19.0200"	343.0000	0.0000	343.0000	1A (+20/+3)	false	P	1000.0	1900	1343.0	07-Mar-2023 08:32:28	false
NTCHZ	LGECY	28-053978	IFPA	TREE	N31° 37' 32.8600"	W091° 18' 45.1900"	343.0000	0.0000	343.0000	1A (+20/+3)	false	P	1000.0	1900	1343.0	07-Mar-2023 08:32:28	false
NTCHZ	LGECY	28-056598	IFPA	TRANSMISSION_LINE	N31° 35' 55.2200"	W091° 22' 45.7100"	343.0000	87.0000	343.0000	4D (+250/+50)	false	P	1000.0	1900	1343.0	07-Mar-2023 08:32:28	true
NTCHZ	LGECY	28-052914	IFPA	TREE	N31° 37' 29.1600"	W091° 18' 21.6800"	343.0000	0.0000	343.0000	1A (+20/+3)	false	P	1000.0	1900	1343.0	07-Mar-2023 08:32:28	false
NTCHZ	LGECY	28-053850	IFPA	TREE	N31° 37' 12.0400"	W091° 17' 24.8700"	343.0000	0.0000	343.0000	1A (+20/+3)	false	P	1000.0	1900	1343.0	07-Mar-2023 08:32:28	false
NTCHZ	LGECY	28-052421	IFPA	TREE	N31° 36' 38.1400"	W091° 17' 16.7100"	343.0000	0.0000	343.0000	1A (+20/+3)	false	P	1000.0	1900	1343.0	07-Mar-2023 08:32:28	false
NTCHZ	LGECY	28-053503	IFPA	TREE	N31° 37' 36.7600"	W091° 18' 48.4800"	343.0000	0.0000	343.0000	1A (+20/+3)	false	P	1000.0	1900	1343.0	07-Mar-2023 08:32:28	false
NTCHZ	LGECY	28-052588	IFPA	TREE	N31° 36' 31.5800"	W091° 18' 04.3100"	343.0000	0.0000	343.0000	1A (+20/+3)	false	P	1000.0	1900	1343.0	07-Mar-2023 08:32:28	false
NTCHZ	LGECY	28-052548	IFPA	TREE	N31° 37' 37.2700"	W091° 18' 43.8500"	343.0000	0.0000	343.0000	1A (+20/+3)	false	P	1000.0	1900	1343.0	07-Mar-2023 08:32:28	false
NTCHZ	LGECY	28-042752	IFPA	TREE	N31° 37' 19.8900"	W091° 17' 31.4100"	343.0000	0.0000	343.0000	1A (+20/+3)	false	P	1000.0	1900	1343.0	07-Mar-2023 08:32:28	false
NTCHZ	LGECY	28-043029	IFPA	TREE	N31° 36' 22.1700"	W091° 17' 31.9100"	343.0000	0.0000	343.0000	1A (+20/+3)	false	P	1000.0	1900	1343.0	07-Mar-2023 08:32:28	false
NTCHZ	LGECY	28-053539	IFPA	TREE	N31° 37' 44.7700"	W091° 18' 56.5500"	343.0000	0.0000	343.0000	1A (+20/+3)	false	P	1000.0	1900	1343.0	07-Mar-2023 08:32:28	false
NTCHZ	LGECY	28-052570	IFPA	TREE	N31° 35' 53.7900"	W091° 17' 25.3900"	343.0000	0.0000	343.0000	1A (+20/+3)	false	P	1000.0	1900	1343.0	07-Mar-2023 08:32:28	false
NTCHZ	LGECY	28-042915	IFPA	TREE	N31° 36' 18.6600"	W091° 17' 54.6300"	343.0000	0.0000	343.0000	1A (+20/+3)	false	P	1000.0	1900	1343.0	07-Mar-2023 08:32:28	false
NTCHZ	LGECY	28-053246	IFPA	TREE	N31° 35' 50.2900"	W091° 17' 45.6800"	343.0000	0.0000	343.0000	1A (+20/+3)	false	P	1000.0	1900	1343.0	07-Mar-2023 08:32:28	false
NTCHZ	LGECY	28-053027	IFPA	TREE	N31° 37' 18.6200"	W091° 17' 52.0000"	343.0000	0.0000	343.0000	1A (+20/+3)	false	P	1000.0	1900	1343.0	07-Mar-2023 08:32:28	false
NTCHZ	LGECY	28-052959	IFPA	TREE	N31° 37' 27.4700"	W091° 18' 02.1000"	343.0000	0.0000	343.0000	1A (+20/+3)	false	P	1000.0	1900	1343.0	07-Mar-2023 08:32:28	false
NTCHZ	LGECY	28-053400	IFPA	TREE	N31° 37' 24.3600"	W091° 17' 18.1500"	343.0000	0.0000	343.0000	1A (+20/+3)	false	P	1000.0	1900	1343.0	07-Mar-2023 08:32:28	false
NTCHZ	LGECY	28-053373	IFPA	TREE	N31° 35' 53.8100"	W091° 17' 45.5400"	343.0000	0.0000	343.0000	1A (+20/+3)	false	P	1000.0	1900	1343.0	07-Mar-2023 08:32:28	false
NTCHZ	LGECY	28-052706	IFPA	TREE	N31° 35' 48.6400"	W091° 17' 21.8500"	343.0000	0.0000	343.0000	1A (+20/+3)	false	P	1000.0	1900	1343.0	07-Mar-2023 08:32:28	false
NTCHZ	LGECY	28-052801	IFPA	TREE	N31° 37' 24.8800"	W091° 18' 13.3800"	342.0000	0.0000	342.0000	1A (+20/+3)	false	P	1000.0	1900	1342.0	07-Mar-2023 08:32:28	false
NTCHZ	LGECY	28-042998	IFPA	TREE	N31° 36' 26.0200"	W091° 17' 55.4900"	342.0000	0.0000	342.0000	1A (+20/+3)	false	P	1000.0	1900	1342.0	07-Mar-2023 08:32:28	false
NTCHZ	LGECY	28-052885	IFPA	TREE	N31° 37' 09.2100"	W091° 18' 37.5100"	342.0000	0.0000	342.0000	1A (+20/+3)	false	P	1000.0	1900	1342.0	07-Mar-2023 08:32:28	false
NTCHZ	LGECY	28-053704	IFPA	TREE	N31° 37' 24.8800"	W091° 19' 07.0000"	342.0000	0.0000	342.0000	1A (+20/+3)	false	P	1000.0	1900	1342.0	07-Mar-2023 08:32:28	false
NTCHZ	LGECY	28-052411	IFPA	TREE	N31° 36' 17.7300"	W091° 17' 31.1900"	342.0000	0.0000	342.0000	1A (+20/+3)	false	P	1000.0	1900	1342.0	07-Mar-2023 08:32:28	false
NTCHZ	LGECY	28-054040	IFPA	TREE	N31° 35' 59.6400"	W091° 18' 03.9300"	342.0000	0.0000	342.0000	1A (+20/+3)	false	P	1000.0	1900	1342.0	07-Mar-2023 08:32:28	false

TRSSH (RNAV)

NTCHZ	LGECY	28-053568	IFPA	TREE	N31° 37' 03.1400"	W091° 18' 32.5300"	342.0000	0.0000	342.0000	1A (+20/+3)	false	P	1000.0	1900	1342.0	07-Mar-2023 08:32:28	false
NTCHZ	LGECY	28-042725	IFPA	TREE	N31° 35' 56.0900"	W091° 17' 25.4100"	342.0000	0.0000	342.0000	1A (+20/+3)	false	P	1000.0	1900	1342.0	07-Mar-2023 08:32:28	false
NTCHZ	LGECY	28-042890	IFPA	TREE	N31° 37' 17.3500"	W091° 17' 59.2200"	342.0000	0.0000	342.0000	1A (+20/+3)	false	P	1000.0	1900	1342.0	07-Mar-2023 08:32:28	false
NTCHZ	LGECY	28-053515	IFPA	TREE	N31° 37' 16.9400"	W091° 18' 12.4200"	342.0000	0.0000	342.0000	1A (+20/+3)	false	P	1000.0	1900	1342.0	07-Mar-2023 08:32:28	false
NTCHZ	LGECY	28-053898	IFPA	TREE	N31° 37' 22.1300"	W091° 18' 42.7200"	342.0000	0.0000	342.0000	1A (+20/+3)	false	P	1000.0	1900	1342.0	07-Mar-2023 08:32:28	false
NTCHZ	LGECY	28-023954	IFPA	TREE	N31° 36' 46.4800"	W091° 17' 59.5600"	342.0000	0.0000	342.0000	1A (+20/+3)	false	P	1000.0	1900	1342.0	07-Mar-2023 08:32:28	false
NTCHZ	LGECY	28-052661	IFPA	TREE	N31° 36' 54.4300"	W091° 18' 35.0300"	342.0000	0.0000	342.0000	1A (+20/+3)	false	P	1000.0	1900	1342.0	07-Mar-2023 08:32:28	false
NTCHZ	LGECY	28-052746	IFPA	TREE	N31° 37' 19.4600"	W091° 17' 37.4100"	342.0000	0.0000	342.0000	1A (+20/+3)	false	P	1000.0	1900	1342.0	07-Mar-2023 08:32:28	false
NTCHZ	LGECY	28-054022	IFPA	TREE	N31° 37' 13.9300"	W091° 18' 11.3000"	342.0000	0.0000	342.0000	1A (+20/+3)	false	P	1000.0	1900	1342.0	07-Mar-2023 08:32:28	false
NTCHZ	LGECY	28-054015	IFPA	TREE	N31° 37' 27.7500"	W091° 18' 20.1100"	342.0000	0.0000	342.0000	1A (+20/+3)	false	P	1000.0	1900	1342.0	07-Mar-2023 08:32:28	false
NTCHZ	LGECY	28-052456	IFPA	TREE	N31° 37' 23.1400"	W091° 18' 22.9600"	342.0000	0.0000	342.0000	1A (+20/+3)	false	P	1000.0	1900	1342.0	07-Mar-2023 08:32:28	false
NTCHZ	LGECY	28-053516	IFPA	TREE	N31° 36' 36.2500"	W091° 17' 29.9100"	342.0000	0.0000	342.0000	1A (+20/+3)	false	P	1000.0	1900	1342.0	07-Mar-2023 08:32:28	false
NTCHZ	LGECY	28-053324	IFPA	TREE	N31° 36' 10.9800"	W091° 17' 25.8600"	342.0000	0.0000	342.0000	1A (+20/+3)	false	P	1000.0	1900	1342.0	07-Mar-2023 08:32:28	false
NTCHZ	LGECY	28-043065	IFPA	TREE	N31° 36' 34.6400"	W091° 17' 55.7400"	342.0000	0.0000	342.0000	1A (+20/+3)	false	P	1000.0	1900	1342.0	07-Mar-2023 08:32:28	false
NTCHZ	LGECY	28-052515	IFPA	TREE	N31° 37' 20.7700"	W091° 18' 12.8200"	342.0000	0.0000	342.0000	1A (+20/+3)	false	P	1000.0	1900	1342.0	07-Mar-2023 08:32:28	false
NTCHZ	LGECY	28-052654	IFPA	TREE	N31° 35' 40.0000"	W091° 17' 39.7800"	342.0000	0.0000	342.0000	1A (+20/+3)	false	P	1000.0	1900	1342.0	07-Mar-2023 08:32:28	false
NTCHZ	LGECY	28-052440	IFPA	TREE	N31° 36' 42.4600"	W091° 17' 17.3700"	342.0000	0.0000	342.0000	1A (+20/+3)	false	P	1000.0	1900	1342.0	07-Mar-2023 08:32:28	false
NTCHZ	LGECY	28-053154	IFPA	TREE	N31° 37' 03.9900"	W091° 18' 29.7400"	342.0000	0.0000	342.0000	1A (+20/+3)	false	P	1000.0	1900	1342.0	07-Mar-2023 08:32:28	false
NTCHZ	LGECY	28-052597	IFPA	TREE	N31° 36' 38.8300"	W091° 17' 29.8100"	342.0000	0.0000	342.0000	1A (+20/+3)	false	P	1000.0	1900	1342.0	07-Mar-2023 08:32:28	false
NTCHZ	LGECY	28-053856	IFPA	TREE	N31° 35' 44.5100"	W091° 17' 40.0900"	342.0000	0.0000	342.0000	1A (+20/+3)	false	P	1000.0	1900	1342.0	07-Mar-2023 08:32:28	false
NTCHZ	LGECY	28-053565	IFPA	TREE	N31° 35' 33.3000"	W091° 17' 41.8600"	342.0000	0.0000	342.0000	1A (+20/+3)	false	P	1000.0	1900	1342.0	07-Mar-2023 08:32:28	false
NTCHZ	LGECY	28-042762	IFPA	TREE	N31° 35' 51.5100"	W091° 17' 46.0100"	342.0000	0.0000	342.0000	1A (+20/+3)	false	P	1000.0	1900	1342.0	07-Mar-2023 08:32:28	false
NTCHZ	LGECY	28-043032	IFPA	TREE	N31° 36' 22.5900"	W091° 17' 33.1400"	342.0000	0.0000	342.0000	1A (+20/+3)	false	P	1000.0	1900	1342.0	07-Mar-2023 08:32:28	false
NTCHZ	LGECY	28-053768	IFPA	TREE	N31° 37' 29.5300"	W091° 18' 17.9100"	342.0000	0.0000	342.0000	1A (+20/+3)	false	P	1000.0	1900	1342.0	07-Mar-2023 08:32:28	false
NTCHZ	LGECY	28-052573	IFPA	TREE	N31° 36' 09.2700"	W091° 17' 24.5900"	341.0000	0.0000	341.0000	1A (+20/+3)	false	P	1000.0	1900	1341.0	07-Mar-2023 08:32:28	false
NTCHZ	LGECY	28-052521	IFPA	TREE	N31° 37' 35.0600"	W091° 18' 31.2100"	341.0000	0.0000	341.0000	1A (+20/+3)	false	P	1000.0	1900	1341.0	07-Mar-2023 08:32:28	false

TRSSH (RNAV)

NTCHZ	LGECY	28-056597	IFPA	TRANSMISSION_LINE	N31° 35' 55.4000"	W091° 22' 43.5400"	341.0000	90.0000	341.0000	4D (+250/+50)	false	P	1000.0	1900	1341.0	07-Mar-2023 08:32:28	true
NTCHZ	LGECY	28-052518	IFPA	TREE	N31° 37' 02.3800"	W091° 18' 27.5700"	341.0000	0.0000	341.0000	1A (+20/+3)	false	P	1000.0	1900	1341.0	07-Mar-2023 08:32:28	false
NTCHZ	LGECY	28-052587	IFPA	TREE	N31° 37' 08.7400"	W091° 18' 28.3300"	341.0000	0.0000	341.0000	1A (+20/+3)	false	P	1000.0	1900	1341.0	07-Mar-2023 08:32:28	false
NTCHZ	LGECY	28-052767	IFPA	TREE	N31° 36' 59.5500"	W091° 18' 29.7800"	341.0000	0.0000	341.0000	1A (+20/+3)	false	P	1000.0	1900	1341.0	07-Mar-2023 08:32:28	false
NTCHZ	LGECY	28-052535	IFPA	TREE	N31° 37' 44.7900"	W091° 18' 53.7300"	341.0000	0.0000	341.0000	1A (+20/+3)	false	P	1000.0	1900	1341.0	07-Mar-2023 08:32:28	false
NTCHZ	LGECY	28-052514	IFPA	TREE	N31° 36' 59.5400"	W091° 18' 15.9900"	341.0000	0.0000	341.0000	1A (+20/+3)	false	P	1000.0	1900	1341.0	07-Mar-2023 08:32:28	false
NTCHZ	LGECY	28-052722	IFPA	TREE	N31° 36' 32.3500"	W091° 17' 25.0400"	341.0000	0.0000	341.0000	1A (+20/+3)	false	P	1000.0	1900	1341.0	07-Mar-2023 08:32:28	false
NTCHZ	LGECY	28-053098	IFPA	TREE	N31° 36' 23.5700"	W091° 17' 38.3200"	341.0000	0.0000	341.0000	1A (+20/+3)	false	P	1000.0	1900	1341.0	07-Mar-2023 08:32:28	false
NTCHZ	LGECY	28-053798	IFPA	TREE	N31° 36' 29.2400"	W091° 17' 14.9800"	341.0000	0.0000	341.0000	1A (+20/+3)	false	P	1000.0	1900	1341.0	07-Mar-2023 08:32:28	false
NTCHZ	LGECY	28-053296	IFPA	TREE	N31° 36' 17.3500"	W091° 17' 54.0000"	341.0000	0.0000	341.0000	1A (+20/+3)	false	P	1000.0	1900	1341.0	07-Mar-2023 08:32:28	false
NTCHZ	LGECY	28-053310	IFPA	TREE	N31° 37' 13.9700"	W091° 18' 08.1100"	341.0000	0.0000	341.0000	1A (+20/+3)	false	P	1000.0	1900	1341.0	07-Mar-2023 08:32:28	false
NTCHZ	LGECY	28-053836	IFPA	TREE	N31° 36' 08.5300"	W091° 17' 04.7100"	341.0000	0.0000	341.0000	1A (+20/+3)	false	P	1000.0	1900	1341.0	07-Mar-2023 08:32:28	false
NTCHZ	LGECY	28-053881	IFPA	TREE	N31° 36' 39.9300"	W091° 17' 12.0400"	341.0000	0.0000	341.0000	1A (+20/+3)	false	P	1000.0	1900	1341.0	07-Mar-2023 08:32:28	false
NTCHZ	LGECY	28-053893	IFPA	TREE	N31° 37' 23.5100"	W091° 18' 44.2500"	341.0000	0.0000	341.0000	1A (+20/+3)	false	P	1000.0	1900	1341.0	07-Mar-2023 08:32:28	false
NTCHZ	LGECY	28-042579	IFPA	TREE	N31° 37' 31.6500"	W091° 17' 32.4600"	341.0000	0.0000	341.0000	1A (+20/+3)	false	P	1000.0	1900	1341.0	07-Mar-2023 08:32:28	false
NTCHZ	LGECY	28-053649	IFPA	TREE	N31° 37' 23.1500"	W091° 18' 16.7000"	341.0000	0.0000	341.0000	1A (+20/+3)	false	P	1000.0	1900	1341.0	07-Mar-2023 08:32:28	false
NTCHZ	LGECY	28-052579	IFPA	TREE	N31° 36' 57.4000"	W091° 18' 17.3600"	341.0000	0.0000	341.0000	1A (+20/+3)	false	P	1000.0	1900	1341.0	07-Mar-2023 08:32:28	false
NTCHZ	LGECY	28-052571	IFPA	TREE	N31° 36' 26.6200"	W091° 18' 04.3700"	341.0000	0.0000	341.0000	1A (+20/+3)	false	P	1000.0	1900	1341.0	07-Mar-2023 08:32:28	false
NTCHZ	LGECY	28-053465	IFPA	TREE	N31° 36' 22.8700"	W091° 17' 08.6600"	341.0000	0.0000	341.0000	1A (+20/+3)	false	P	1000.0	1900	1341.0	07-Mar-2023 08:32:28	false
NTCHZ	LGECY	28-053735	IFPA	TREE	N31° 37' 00.8000"	W091° 18' 14.7800"	341.0000	0.0000	341.0000	1A (+20/+3)	false	P	1000.0	1900	1341.0	07-Mar-2023 08:32:28	false
NTCHZ	LGECY	28-042756	IFPA	TREE	N31° 35' 49.9800"	W091° 17' 25.1700"	341.0000	0.0000	341.0000	1A (+20/+3)	false	P	1000.0	1900	1341.0	07-Mar-2023 08:32:28	false
NTCHZ	LGECY	28-052499	IFPA	TREE	N31° 37' 26.9700"	W091° 18' 51.5100"	341.0000	0.0000	341.0000	1A (+20/+3)	false	P	1000.0	1900	1341.0	07-Mar-2023 08:32:28	false
NTCHZ	LGECY	28-025142	IFPA	TREE	N31° 36' 40.3600"	W091° 17' 52.4600"	341.0000	0.0000	341.0000	1A (+20/+3)	false	P	1000.0	1900	1341.0	07-Mar-2023 08:32:28	false
NTCHZ	LGECY	28-053854	IFPA	TREE	N31° 35' 48.9000"	W091° 17' 46.4800"	341.0000	0.0000	341.0000	1A (+20/+3)	false	P	1000.0	1900	1341.0	07-Mar-2023 08:32:28	false
NTCHZ	LGECY	28-043002	IFPA	TREE	N31° 36' 27.5100"	W091° 17' 53.7600"	341.0000	0.0000	341.0000	1A (+20/+3)	false	P	1000.0	1900	1341.0	07-Mar-2023 08:32:28	false
NTCHZ	LGECY	28-053258	IFPA	TREE	N31° 37' 30.1800"	W091° 17' 55.6200"	341.0000	0.0000	341.0000	1A (+20/+3)	false	P	1000.0	1900	1341.0	07-Mar-2023 08:32:28	false

TRSSH (RNAV)

NTCHZ	LGECY	28-052492	IFPA	TREE	N31° 36' 55.6600"	W091° 18' 37.1900"	341.0000	0.0000	341.0000	1A (+20/+3)	false	P	1000.0	1900	1341.0	07-Mar-2023 08:32:28	false
NTCHZ	LGECY	28-053437	IFPA	TREE	N31° 37' 37.2100"	W091° 18' 26.7900"	341.0000	0.0000	341.0000	1A (+20/+3)	false	P	1000.0	1900	1341.0	07-Mar-2023 08:32:28	false
NTCHZ	LGECY	28-053972	IFPA	TREE	N31° 36' 03.8500"	W091° 17' 14.6000"	340.0000	0.0000	340.0000	1A (+20/+3)	false	P	1000.0	1900	1340.0	07-Mar-2023 08:32:28	false
NTCHZ	LGECY	28-046117	IFPA	TREE	N31° 37' 19.5200"	W091° 17' 52.5400"	340.0000	0.0000	340.0000	1A (+20/+3)	false	P	1000.0	1900	1340.0	07-Mar-2023 08:32:28	false
NTCHZ	LGECY	28-046133	IFPA	TREE	N31° 37' 30.2400"	W091° 17' 55.3500"	340.0000	0.0000	340.0000	1A (+20/+3)	false	P	1000.0	1900	1340.0	07-Mar-2023 08:32:28	false
NTCHZ	LGECY	28-053687	IFPA	TREE	N31° 36' 27.0200"	W091° 18' 02.9600"	340.0000	0.0000	340.0000	1A (+20/+3)	false	P	1000.0	1900	1340.0	07-Mar-2023 08:32:28	false
NTCHZ	LGECY	28-042706	IFPA	TREE	N31° 36' 01.2800"	W091° 17' 59.6200"	340.0000	0.0000	340.0000	1A (+20/+3)	false	P	1000.0	1900	1340.0	07-Mar-2023 08:32:28	false
NTCHZ	LGECY	28-043006	IFPA	TREE	N31° 36' 28.5100"	W091° 17' 50.6400"	340.0000	0.0000	340.0000	1A (+20/+3)	false	P	1000.0	1900	1340.0	07-Mar-2023 08:32:28	false
NTCHZ	LGECY	28-052634	IFPA	TREE	N31° 37' 22.7500"	W091° 18' 52.5700"	340.0000	0.0000	340.0000	1A (+20/+3)	false	P	1000.0	1900	1340.0	07-Mar-2023 08:32:28	false
NTCHZ	LGECY	28-042599	IFPA	TREE	N31° 37' 23.8100"	W091° 17' 51.3000"	340.0000	0.0000	340.0000	1A (+20/+3)	false	P	1000.0	1900	1340.0	07-Mar-2023 08:32:28	false
NTCHZ	LGECY	28-052572	IFPA	TREE	N31° 37' 23.9500"	W091° 18' 17.9300"	340.0000	0.0000	340.0000	1A (+20/+3)	false	P	1000.0	1900	1340.0	07-Mar-2023 08:32:28	false
NTCHZ	LGECY	28-053962	IFPA	TREE	N31° 36' 25.8400"	W091° 18' 01.3200"	340.0000	0.0000	340.0000	1A (+20/+3)	false	P	1000.0	1900	1340.0	07-Mar-2023 08:32:28	false
NTCHZ	LGECY	28-046087	IFPA	TREE	N31° 35' 52.4500"	W091° 17' 43.8400"	340.0000	0.0000	340.0000	1A (+20/+3)	false	P	1000.0	1900	1340.0	07-Mar-2023 08:32:28	false
NTCHZ	LGECY	28-056589	IFPA	TRANSMISSION_LINE	N31° 36' 01.7200"	W091° 21' 42.0700"	340.0000	100.0000	340.0000	4D (+250/+50)	false	P	1000.0	1900	1340.0	07-Mar-2023 08:32:28	true
NTCHZ	LGECY	28-053648	IFPA	TREE	N31° 35' 55.2300"	W091° 16' 55.9000"	340.0000	0.0000	340.0000	1A (+20/+3)	false	P	1000.0	1900	1340.0	07-Mar-2023 08:32:28	false
NTCHZ	LGECY	28-046181	IFPA	TREE	N31° 37' 34.8800"	W091° 18' 31.4400"	340.0000	0.0000	340.0000	1A (+20/+3)	false	P	1000.0	1900	1340.0	07-Mar-2023 08:32:28	false
NTCHZ	LGECY	28-053869	IFPA	TREE	N31° 35' 43.2800"	W091° 17' 15.4400"	340.0000	0.0000	340.0000	1A (+20/+3)	false	P	1000.0	1900	1340.0	07-Mar-2023 08:32:28	false
NTCHZ	LGECY	28-046064	IFPA	TREE	N31° 36' 07.7600"	W091° 17' 35.2200"	340.0000	0.0000	340.0000	1A (+20/+3)	false	P	1000.0	1900	1340.0	07-Mar-2023 08:32:28	false
NTCHZ	LGECY	28-052683	IFPA	TREE	N31° 36' 55.1300"	W091° 18' 17.0700"	340.0000	0.0000	340.0000	1A (+20/+3)	false	P	1000.0	1900	1340.0	07-Mar-2023 08:32:28	false
NTCHZ	LGECY	28-053255	IFPA	TREE	N31° 36' 40.4000"	W091° 17' 52.8500"	340.0000	0.0000	340.0000	1A (+20/+3)	false	P	1000.0	1900	1340.0	07-Mar-2023 08:32:28	false
NTCHZ	LGECY	28-042690	IFPA	TREE	N31° 36' 13.4300"	W091° 17' 33.7600"	340.0000	0.0000	340.0000	1A (+20/+3)	false	P	1000.0	1900	1340.0	07-Mar-2023 08:32:28	false
NTCHZ	LGECY	28-053026	IFPA	TREE	N31° 36' 09.4500"	W091° 17' 19.9000"	340.0000	0.0000	340.0000	1A (+20/+3)	false	P	1000.0	1900	1340.0	07-Mar-2023 08:32:28	false
NTCHZ	LGECY	28-052510	IFPA	TREE	N31° 37' 23.3900"	W091° 17' 35.6800"	340.0000	0.0000	340.0000	1A (+20/+3)	false	P	1000.0	1900	1340.0	07-Mar-2023 08:32:28	false
NTCHZ	LGECY	28-053819	IFPA	TREE	N31° 37' 01.9700"	W091° 18' 16.2300"	340.0000	0.0000	340.0000	1A (+20/+3)	false	P	1000.0	1900	1340.0	07-Mar-2023 08:32:28	false
NTCHZ	LGECY	28-052621	IFPA	TREE	N31° 37' 08.7200"	W091° 18' 46.8300"	340.0000	0.0000	340.0000	1A (+20/+3)	false	P	1000.0	1900	1340.0	07-Mar-2023 08:32:28	false
NTCHZ	LGECY	28-042767	IFPA	TREE	N31° 37' 20.2900"	W091° 17' 57.2300"	340.0000	0.0000	340.0000	1A (+20/+3)	false	P	1000.0	1900	1340.0	07-Mar-2023 08:32:28	false

TRSSH (RNAV)



NTCHZ	LGECY	28-052857	IFPA	TREE	N31° 36' 59.0800"	W091° 18' 14.3700"	340.0000	0.0000	340.0000	1A (+20/+3)	false	P	1000.0	1900	1340.0	07-Mar-2023 08:32:28	false
NTCHZ	LGECY	28-052603	IFPA	TREE	N31° 37' 29.1500"	W091° 18' 24.5600"	340.0000	0.0000	340.0000	1A (+20/+3)	false	P	1000.0	1900	1340.0	07-Mar-2023 08:32:28	false
NTCHZ	LGECY	28-042527	IFPA	TREE	N31° 36' 02.3600"	W091° 17' 35.3800"	340.0000	0.0000	340.0000	1A (+20/+3)	false	P	1000.0	1900	1340.0	07-Mar-2023 08:32:28	false
NTCHZ	LGECY	28-052662	IFPA	TREE	N31° 36' 08.0500"	W091° 17' 01.9600"	339.0000	0.0000	339.0000	1A (+20/+3)	false	P	1000.0	1900	1339.0	07-Mar-2023 08:32:28	false
NTCHZ	LGECY	28-053034	IFPA	TREE	N31° 36' 33.6700"	W091° 17' 24.1500"	339.0000	0.0000	339.0000	1A (+20/+3)	false	P	1000.0	1900	1339.0	07-Mar-2023 08:32:28	false
NTCHZ	LGECY	28-052630	IFPA	TREE	N31° 37' 33.1500"	W091° 18' 28.5000"	339.0000	0.0000	339.0000	1A (+20/+3)	false	P	1000.0	1900	1339.0	07-Mar-2023 08:32:28	false
NTCHZ	LGECY	28-052901	IFPA	TREE	N31° 36' 51.8300"	W091° 18' 17.6300"	339.0000	0.0000	339.0000	1A (+20/+3)	false	P	1000.0	1900	1339.0	07-Mar-2023 08:32:28	false
NTCHZ	LGECY	28-053184	IFPA	TREE	N31° 37' 02.9400"	W091° 18' 18.2400"	339.0000	0.0000	339.0000	1A (+20/+3)	false	P	1000.0	1900	1339.0	07-Mar-2023 08:32:28	false
NTCHZ	LGECY	28-053432	IFPA	TREE	N31° 37' 33.3800"	W091° 18' 32.7100"	339.0000	0.0000	339.0000	1A (+20/+3)	false	P	1000.0	1900	1339.0	07-Mar-2023 08:32:28	false
NTCHZ	LGECY	28-042905	IFPA	TREE	N31° 35' 48.6300"	W091° 18' 07.0200"	339.0000	0.0000	339.0000	1A (+20/+3)	false	P	1000.0	1900	1339.0	07-Mar-2023 08:32:28	false
NTCHZ	LGECY	28-053841	IFPA	TREE	N31° 37' 44.6400"	W091° 18' 54.5300"	339.0000	0.0000	339.0000	1A (+20/+3)	false	P	1000.0	1900	1339.0	07-Mar-2023 08:32:28	false
NTCHZ	LGECY	28-042586	IFPA	TREE	N31° 37' 35.3400"	W091° 18' 00.0700"	339.0000	0.0000	339.0000	1A (+20/+3)	false	P	1000.0	1900	1339.0	07-Mar-2023 08:32:28	false
NTCHZ	LGECY	28-052595	IFPA	TREE	N31° 36' 21.8400"	W091° 17' 31.1000"	339.0000	0.0000	339.0000	1A (+20/+3)	false	P	1000.0	1900	1339.0	07-Mar-2023 08:32:28	false
NTCHZ	LGECY	28-043030	IFPA	TREE	N31° 36' 22.2000"	W091° 17' 51.4100"	339.0000	0.0000	339.0000	1A (+20/+3)	false	P	1000.0	1900	1339.0	07-Mar-2023 08:32:28	false
NTCHZ	LGECY	28-042703	IFPA	TREE	N31° 36' 00.9100"	W091° 17' 54.5200"	339.0000	0.0000	339.0000	1A (+20/+3)	false	P	1000.0	1900	1339.0	07-Mar-2023 08:32:28	false
NTCHZ	LGECY	28-042726	IFPA	TREE	N31° 35' 56.2700"	W091° 17' 47.0900"	339.0000	0.0000	339.0000	1A (+20/+3)	false	P	1000.0	1900	1339.0	07-Mar-2023 08:32:28	false
NTCHZ	LGECY	28-053042	IFPA	TREE	N31° 37' 15.2700"	W091° 17' 23.9800"	339.0000	0.0000	339.0000	1A (+20/+3)	false	P	1000.0	1900	1339.0	07-Mar-2023 08:32:28	false
NTCHZ	LGECY	28-042794	IFPA	TREE	N31° 35' 53.2200"	W091° 17' 33.4700"	339.0000	0.0000	339.0000	1A (+20/+3)	false	P	1000.0	1900	1339.0	07-Mar-2023 08:32:28	false
NTCHZ	LGECY	28-056586	IFPA	TRANSMISSION_LINE	N31° 35' 59.1000"	W091° 21' 21.0400"	339.0000	100.0000	339.0000	4D (+250/+50)	false	P	1000.0	1900	1339.0	07-Mar-2023 08:32:28	true
NTCHZ	LGECY	28-053019	IFPA	TREE	N31° 35' 59.9800"	W091° 18' 00.5500"	339.0000	0.0000	339.0000	1A (+20/+3)	false	P	1000.0	1900	1339.0	07-Mar-2023 08:32:28	false
NTCHZ	LGECY	28-053096	IFPA	TREE	N31° 36' 57.5000"	W091° 18' 15.2000"	339.0000	0.0000	339.0000	1A (+20/+3)	false	P	1000.0	1900	1339.0	07-Mar-2023 08:32:28	false
NTCHZ	LGECY	28-053005	IFPA	TREE	N31° 37' 26.7000"	W091° 18' 24.2800"	339.0000	0.0000	339.0000	1A (+20/+3)	false	P	1000.0	1900	1339.0	07-Mar-2023 08:32:28	false
NTCHZ	LGECY	28-053576	IFPA	TREE	N31° 35' 46.9500"	W091° 17' 17.5300"	339.0000	0.0000	339.0000	1A (+20/+3)	false	P	1000.0	1900	1339.0	07-Mar-2023 08:32:28	false
NTCHZ	LGECY	28-052545	IFPA	TREE	N31° 37' 38.0100"	W091° 18' 46.5100"	339.0000	0.0000	339.0000	1A (+20/+3)	false	P	1000.0	1900	1339.0	07-Mar-2023 08:32:28	false
NTCHZ	LGECY	28-052498	IFPA	TREE	N31° 37' 15.4700"	W091° 18' 02.6000"	339.0000	0.0000	339.0000	1A (+20/+3)	false	P	1000.0	1900	1339.0	07-Mar-2023 08:32:28	false
NTCHZ	LGECY	28-052561	IFPA	TREE	N31° 37' 04.7900"	W091° 18' 26.0800"	339.0000	0.0000	339.0000	1A (+20/+3)	false	P	1000.0	1900	1339.0	07-Mar-2023 08:32:28	false

TRSSH (RNAV)

NTCHZ	LGECY	28-042742	IFPA	TREE	N31° 35' 57.6900"	W091° 17' 59.6500"	339.0000	0.0000	339.0000	1A (+20/+3)	false	P	1000.0	1900	1339.0	07-Mar-2023 08:32:28	false
NTCHZ	LGECY	28-053069	IFPA	TREE	N31° 36' 24.6200"	W091° 16' 51.1000"	339.0000	0.0000	339.0000	1A (+20/+3)	false	P	1000.0	1900	1339.0	07-Mar-2023 08:32:28	false
NTCHZ	LGECY	28-053668	IFPA	TREE	N31° 37' 31.8500"	W091° 18' 49.0500"	339.0000	0.0000	339.0000	1A (+20/+3)	false	P	1000.0	1900	1339.0	07-Mar-2023 08:32:28	false
NTCHZ	LGECY	28-053705	IFPA	TREE	N31° 37' 40.4800"	W091° 18' 58.2300"	339.0000	0.0000	339.0000	1A (+20/+3)	false	P	1000.0	1900	1339.0	07-Mar-2023 08:32:28	false
NTCHZ	LGECY	28-052629	IFPA	TREE	N31° 35' 58.1200"	W091° 17' 50.5800"	339.0000	0.0000	339.0000	1A (+20/+3)	false	P	1000.0	1900	1339.0	07-Mar-2023 08:32:28	false
NTCHZ	LGECY	28-042956	IFPA	TREE	N31° 40' 10.9200"	W091° 16' 38.9600"	339.0000	111.0000	339.0000	1A (+20/+3)	false	P	1000.0	1900	1339.0	07-Mar-2023 08:32:28	false
NTCHZ	LGECY	28-042999	IFPA	TREE	N31° 36' 26.1900"	W091° 18' 01.1700"	339.0000	0.0000	339.0000	1A (+20/+3)	false	P	1000.0	1900	1339.0	07-Mar-2023 08:32:28	false
NTCHZ	LGECY	28-042630	IFPA	TREE	N31° 37' 24.5400"	W091° 17' 36.2100"	339.0000	0.0000	339.0000	1A (+20/+3)	false	P	1000.0	1900	1339.0	07-Mar-2023 08:32:28	false
NTCHZ	LGECY	28-053851	IFPA	TREE	N31° 37' 38.3300"	W091° 18' 42.7000"	339.0000	0.0000	339.0000	1A (+20/+3)	false	P	1000.0	1900	1339.0	07-Mar-2023 08:32:28	false
NTCHZ	LGECY	28-056606	IFPA	TRANSMISSION LINE	N31° 36' 56.6100"	W091° 22' 49.0000"	339.0000	90.0000	339.0000	4D (+250/+50)	false	P	1000.0	1900	1339.0	07-Mar-2023 08:32:28	true
NTCHZ	LGECY	28-042700	IFPA	TREE	N31° 36' 00.6200"	W091° 17' 49.6700"	338.0000	0.0000	338.0000	1A (+20/+3)	false	P	1000.0	1900	1338.0	07-Mar-2023 08:32:28	false
NTCHZ	LGECY	28-053586	IFPA	TREE	N31° 37' 04.0400"	W091° 18' 38.3800"	338.0000	0.0000	338.0000	1A (+20/+3)	false	P	1000.0	1900	1338.0	07-Mar-2023 08:32:28	false
NTCHZ	LGECY	28-042550	IFPA	TREE	N31° 37' 30.2900"	W091° 17' 26.9300"	338.0000	0.0000	338.0000	1A (+20/+3)	false	P	1000.0	1900	1338.0	07-Mar-2023 08:32:28	false
NTCHZ	LGECY	28-046106	IFPA	TREE	N31° 35' 53.5500"	W091° 17' 50.1600"	338.0000	0.0000	338.0000	1A (+20/+3)	false	P	1000.0	1900	1338.0	07-Mar-2023 08:32:28	false
NTCHZ	LGECY	28-042715	IFPA	TREE	N31° 36' 14.3300"	W091° 17' 31.6000"	338.0000	0.0000	338.0000	1A (+20/+3)	false	P	1000.0	1900	1338.0	07-Mar-2023 08:32:28	false
NTCHZ	LGECY	28-053359	IFPA	ANTENNA	N31° 35' 48.2800"	W091° 16' 38.0500"	338.0000	58.0000	338.0000	1A (+20/+3)	false	P	1000.0	1900	1338.0	07-Mar-2023 08:32:28	true
NTCHZ	LGECY	28-053933	IFPA	TREE	N31° 37' 21.0500"	W091° 18' 08.2200"	338.0000	0.0000	338.0000	1A (+20/+3)	false	P	1000.0	1900	1338.0	07-Mar-2023 08:32:28	false
NTCHZ	LGECY	28-054024	IFPA	TREE	N31° 36' 43.4500"	W091° 18' 07.0200"	338.0000	0.0000	338.0000	1A (+20/+3)	false	P	1000.0	1900	1338.0	07-Mar-2023 08:32:28	false
NTCHZ	LGECY	28-053138	IFPA	TREE	N31° 37' 22.9900"	W091° 18' 21.3300"	338.0000	0.0000	338.0000	1A (+20/+3)	false	P	1000.0	1900	1338.0	07-Mar-2023 08:32:28	false
NTCHZ	LGECY	28-042733	IFPA	TREE	N31° 35' 57.0900"	W091° 17' 53.1700"	338.0000	0.0000	338.0000	1A (+20/+3)	false	P	1000.0	1900	1338.0	07-Mar-2023 08:32:28	false
NTCHZ	LGECY	28-025144	IFPA	TREE	N31° 37' 16.3900"	W091° 17' 37.5800"	338.0000	0.0000	338.0000	1A (+20/+3)	false	P	1000.0	1900	1338.0	07-Mar-2023 08:32:28	false
NTCHZ	LGECY	28-052924	IFPA	TREE	N31° 37' 00.0100"	W091° 18' 39.8100"	338.0000	0.0000	338.0000	1A (+20/+3)	false	P	1000.0	1900	1338.0	07-Mar-2023 08:32:28	false
NTCHZ	LGECY	28-053499	IFPA	TREE	N31° 36' 53.9800"	W091° 18' 17.9500"	338.0000	0.0000	338.0000	1A (+20/+3)	false	P	1000.0	1900	1338.0	07-Mar-2023 08:32:28	false
NTCHZ	LGECY	28-053666	IFPA	TREE	N31° 36' 10.8400"	W091° 17' 32.8900"	338.0000	0.0000	338.0000	1A (+20/+3)	false	P	1000.0	1900	1338.0	07-Mar-2023 08:32:28	false
NTCHZ	LGECY	28-053090	IFPA	TREE	N31° 36' 08.1800"	W091° 17' 39.1600"	338.0000	0.0000	338.0000	1A (+20/+3)	false	P	1000.0	1900	1338.0	07-Mar-2023 08:32:28	false
NTCHZ	LGECY	28-042749	IFPA	TREE	N31° 37' 19.2100"	W091° 17' 37.1900"	338.0000	0.0000	338.0000	1A (+20/+3)	false	P	1000.0	1900	1338.0	07-Mar-2023 08:32:28	false

TRSSH (RNAV)

NTCHZ	LGECY	28-053628	IFPA	TREE	N31° 37' 02.3300"	W091° 18' 34.3200"	338.0000	0.0000	338.0000	1A (+20/+3)	false	P	1000.0	1900	1338.0	07-Mar-2023 08:32:28	false
NTCHZ	LGECY	28-046071	IFPA	TREE	N31° 36' 26.3400"	W091° 17' 37.2900"	338.0000	0.0000	338.0000	1A (+20/+3)	false	P	1000.0	1900	1338.0	07-Mar-2023 08:32:28	false
NTCHZ	LGECY	28-043000	IFPA	TREE	N31° 36' 26.7300"	W091° 17' 51.5700"	338.0000	0.0000	338.0000	1A (+20/+3)	false	P	1000.0	1900	1338.0	07-Mar-2023 08:32:28	false
NTCHZ	LGECY	28-052653	IFPA	TREE	N31° 36' 25.5100"	W091° 18' 03.4100"	338.0000	0.0000	338.0000	1A (+20/+3)	false	P	1000.0	1900	1338.0	07-Mar-2023 08:32:28	false
NTCHZ	LGECY	28-042540	IFPA	TREE	N31° 36' 15.8300"	W091° 17' 51.6900"	338.0000	0.0000	338.0000	1A (+20/+3)	false	P	1000.0	1900	1338.0	07-Mar-2023 08:32:28	false
NTCHZ	LGECY	28-053782	IFPA	TREE	N31° 37' 44.8300"	W091° 18' 56.3000"	338.0000	0.0000	338.0000	1A (+20/+3)	false	P	1000.0	1900	1338.0	07-Mar-2023 08:32:28	false
NTCHZ	LGECY	28-052658	IFPA	TREE	N31° 37' 28.4900"	W091° 17' 20.8000"	338.0000	0.0000	338.0000	1A (+20/+3)	false	P	1000.0	1900	1338.0	07-Mar-2023 08:32:28	false
NTCHZ	LGECY	28-053765	IFPA	TREE	N31° 35' 37.1000"	W091° 17' 45.6000"	338.0000	0.0000	338.0000	1A (+20/+3)	false	P	1000.0	1900	1338.0	07-Mar-2023 08:32:28	false
NTCHZ	LGECY	28-053139	IFPA	TREE	N31° 36' 00.3500"	W091° 17' 55.5300"	338.0000	0.0000	338.0000	1A (+20/+3)	false	P	1000.0	1900	1338.0	07-Mar-2023 08:32:28	false
NTCHZ	LGECY	28-053440	IFPA	TREE	N31° 36' 45.8200"	W091° 18' 03.8700"	338.0000	0.0000	338.0000	1A (+20/+3)	false	P	1000.0	1900	1338.0	07-Mar-2023 08:32:28	false
NTCHZ	LGECY	28-053252	IFPA	TREE	N31° 35' 41.9900"	W091° 17' 49.9300"	338.0000	0.0000	338.0000	1A (+20/+3)	false	P	1000.0	1900	1338.0	07-Mar-2023 08:32:28	false
NTCHZ	LGECY	28-052442	IFPA	TREE	N31° 37' 30.8900"	W091° 18' 29.1900"	338.0000	0.0000	338.0000	1A (+20/+3)	false	P	1000.0	1900	1338.0	07-Mar-2023 08:32:28	false
NTCHZ	LGECY	28-052509	IFPA	TREE	N31° 37' 05.6200"	W091° 18' 21.1600"	338.0000	0.0000	338.0000	1A (+20/+3)	false	P	1000.0	1900	1338.0	07-Mar-2023 08:32:28	false
NTCHZ	LGECY	28-052516	IFPA	TREE	N31° 37' 41.1300"	W091° 18' 59.2100"	338.0000	0.0000	338.0000	1A (+20/+3)	false	P	1000.0	1900	1338.0	07-Mar-2023 08:32:28	false
NTCHZ	LGECY	28-042835	IFPA	TREE	N31° 36' 41.5100"	W091° 17' 54.5300"	337.0000	0.0000	337.0000	1A (+20/+3)	false	P	1000.0	1900	1337.0	07-Mar-2023 08:32:28	false
NTCHZ	LGECY	28-052863	IFPA	TREE	N31° 36' 56.1300"	W091° 18' 24.5800"	337.0000	0.0000	337.0000	1A (+20/+3)	false	P	1000.0	1900	1337.0	07-Mar-2023 08:32:28	false
NTCHZ	LGECY	28-052869	IFPA	TREE	N31° 37' 35.6300"	W091° 18' 24.8400"	337.0000	0.0000	337.0000	1A (+20/+3)	false	P	1000.0	1900	1337.0	07-Mar-2023 08:32:28	false
NTCHZ	LGECY	28-053964	IFPA	TREE	N31° 37' 29.7600"	W091° 17' 34.1600"	337.0000	0.0000	337.0000	1A (+20/+3)	false	P	1000.0	1900	1337.0	07-Mar-2023 08:32:28	false
NTCHZ	LGECY	28-053242	IFPA	TREE	N31° 37' 23.7400"	W091° 17' 26.5900"	337.0000	0.0000	337.0000	1A (+20/+3)	false	P	1000.0	1900	1337.0	07-Mar-2023 08:32:28	false
NTCHZ	LGECY	28-053981	IFPA	BUILDIN G	N31° 39' 03.2600"	W091° 20' 46.7700"	337.0000	34.0000	337.0000	1A (+20/+3)	false	P	1000.0	1900	1337.0	07-Mar-2023 08:32:28	true
NTCHZ	LGECY	28-052754	IFPA	TREE	N31° 36' 36.9500"	W091° 18' 13.9200"	337.0000	0.0000	337.0000	1A (+20/+3)	false	P	1000.0	1900	1337.0	07-Mar-2023 08:32:28	false
NTCHZ	LGECY	28-053451	IFPA	TREE	N31° 37' 15.8800"	W091° 17' 36.5900"	337.0000	0.0000	337.0000	1A (+20/+3)	false	P	1000.0	1900	1337.0	07-Mar-2023 08:32:28	false
NTCHZ	LGECY	28-046107	IFPA	TREE	N31° 36' 20.7600"	W091° 17' 50.7600"	337.0000	0.0000	337.0000	1A (+20/+3)	false	P	1000.0	1900	1337.0	07-Mar-2023 08:32:28	false
NTCHZ	LGECY	28-052684	IFPA	TREE	N31° 36' 38.9400"	W091° 18' 12.2600"	337.0000	0.0000	337.0000	1A (+20/+3)	false	P	1000.0	1900	1337.0	07-Mar-2023 08:32:28	false
NTCHZ	LGECY	28-042734	IFPA	TREE	N31° 37' 21.9200"	W091° 17' 30.9000"	337.0000	0.0000	337.0000	1A (+20/+3)	false	P	1000.0	1900	1337.0	07-Mar-2023 08:32:28	false
NTCHZ	LGECY	28-042603	IFPA	TREE	N31° 37' 24.1100"	W091° 17' 31.3400"	337.0000	0.0000	337.0000	1A (+20/+3)	false	P	1000.0	1900	1337.0	07-Mar-2023 08:32:28	false

TRSSH (RNAV)

NTCHZ	LGECY	28-052530	IFPA	TREE	N31° 37' 01.2600"	W091° 18' 18.1900"	337.0000	0.0000	337.0000	1A (+20/+3)	false	P	1000.0	1900	1337.0	07-Mar-2023 08:32:28	false
NTCHZ	LGECY	28-052395	IFPA	TREE	N31° 37' 37.0700"	W091° 18' 46.0600"	337.0000	0.0000	337.0000	1A (+20/+3)	false	P	1000.0	1900	1337.0	07-Mar-2023 08:32:28	false
NTCHZ	LGECY	28-052825	IFPA	TREE	N31° 37' 13.7600"	W091° 17' 31.8200"	337.0000	0.0000	337.0000	1A (+20/+3)	false	P	1000.0	1900	1337.0	07-Mar-2023 08:32:28	false
NTCHZ	LGECY	28-042561	IFPA	TREE	N31° 36' 03.3200"	W091° 17' 55.5200"	337.0000	0.0000	337.0000	1A (+20/+3)	false	P	1000.0	1900	1337.0	07-Mar-2023 08:32:28	false
NTCHZ	LGECY	28-042671	IFPA	TREE	N31° 35' 59.5000"	W091° 17' 51.4000"	337.0000	0.0000	337.0000	1A (+20/+3)	false	P	1000.0	1900	1337.0	07-Mar-2023 08:32:28	false
NTCHZ	LGECY	28-053791	IFPA	TREE	N31° 37' 23.9400"	W091° 17' 59.3000"	337.0000	0.0000	337.0000	1A (+20/+3)	false	P	1000.0	1900	1337.0	07-Mar-2023 08:32:28	false
NTCHZ	LGECY	28-052773	IFPA	TREE	N31° 36' 19.0800"	W091° 17' 30.1300"	337.0000	0.0000	337.0000	1A (+20/+3)	false	P	1000.0	1900	1337.0	07-Mar-2023 08:32:28	false
NTCHZ	LGECY	28-053575	IFPA	TREE	N31° 37' 18.7800"	W091° 17' 53.4400"	337.0000	0.0000	337.0000	1A (+20/+3)	false	P	1000.0	1900	1337.0	07-Mar-2023 08:32:28	false
NTCHZ	LGECY	28-053201	IFPA	TREE	N31° 36' 59.7900"	W091° 18' 17.8100"	337.0000	0.0000	337.0000	1A (+20/+3)	false	P	1000.0	1900	1337.0	07-Mar-2023 08:32:28	false
NTCHZ	LGECY	28-046140	IFPA	TREE	N31° 37' 25.7200"	W091° 17' 56.2100"	337.0000	0.0000	337.0000	1A (+20/+3)	false	P	1000.0	1900	1337.0	07-Mar-2023 08:32:28	false
NTCHZ	LGECY	28-052886	IFPA	TREE	N31° 37' 30.9300"	W091° 17' 17.4500"	337.0000	0.0000	337.0000	1A (+20/+3)	false	P	1000.0	1900	1337.0	07-Mar-2023 08:32:28	false
NTCHZ	LGECY	28-053776	IFPA	TREE	N31° 35' 47.2200"	W091° 17' 45.1500"	337.0000	0.0000	337.0000	1A (+20/+3)	false	P	1000.0	1900	1337.0	07-Mar-2023 08:32:28	false
NTCHZ	LGECY	28-056590	IFPA	TRANSMISSION_LINE	N31° 36' 00.6900"	W091° 21' 52.1100"	337.0000	100.0000	337.0000	4D (+250/+50)	false	P	1000.0	1900	1337.0	07-Mar-2023 08:32:28	true
NTCHZ	LGECY	28-042786	IFPA	TREE	N31° 36' 10.1800"	W091° 17' 21.5000"	337.0000	0.0000	337.0000	1A (+20/+3)	false	P	1000.0	1900	1337.0	07-Mar-2023 08:32:28	false
NTCHZ	LGECY	28-053690	IFPA	TREE	N31° 37' 36.6700"	W091° 18' 42.6000"	337.0000	0.0000	337.0000	1A (+20/+3)	false	P	1000.0	1900	1337.0	07-Mar-2023 08:32:28	false
NTCHZ	LGECY	28-042797	IFPA	TREE	N31° 35' 53.7300"	W091° 17' 25.8200"	336.0000	0.0000	336.0000	1A (+20/+3)	false	P	1000.0	1900	1336.0	07-Mar-2023 08:32:28	false
NTCHZ	LGECY	28-042946	IFPA	TREE	N31° 36' 18.7800"	W091° 17' 32.1500"	336.0000	0.0000	336.0000	1A (+20/+3)	false	P	1000.0	1900	1336.0	07-Mar-2023 08:32:28	false
NTCHZ	LGECY	28-042743	IFPA	TREE	N31° 37' 18.5600"	W091° 17' 51.7600"	336.0000	0.0000	336.0000	1A (+20/+3)	false	P	1000.0	1900	1336.0	07-Mar-2023 08:32:28	false
NTCHZ	LGECY	28-042728	IFPA	TREE	N31° 35' 56.5100"	W091° 17' 50.7500"	336.0000	0.0000	336.0000	1A (+20/+3)	false	P	1000.0	1900	1336.0	07-Mar-2023 08:32:28	false
NTCHZ	LGECY	28-053986	IFPA	TREE	N31° 35' 53.6400"	W091° 17' 47.1600"	336.0000	0.0000	336.0000	1A (+20/+3)	false	P	1000.0	1900	1336.0	07-Mar-2023 08:32:28	false
NTCHZ	LGECY	28-053618	IFPA	TREE	N31° 36' 44.4900"	W091° 17' 56.5200"	336.0000	0.0000	336.0000	1A (+20/+3)	false	P	1000.0	1900	1336.0	07-Mar-2023 08:32:28	false
NTCHZ	LGECY	28-042611	IFPA	BUILDING	N31° 34' 54.5700"	W091° 18' 00.8100"	336.0000	58.0000	336.0000	1A (+20/+3)	false	P	1000.0	1900	1336.0	07-Mar-2023 08:32:28	true
NTCHZ	LGECY	28-043040	IFPA	TREE	N31° 36' 24.1500"	W091° 17' 55.6400"	336.0000	0.0000	336.0000	1A (+20/+3)	false	P	1000.0	1900	1336.0	07-Mar-2023 08:32:28	false
NTCHZ	LGECY	28-053309	IFPA	TREE	N31° 36' 17.6800"	W091° 17' 29.3400"	336.0000	0.0000	336.0000	1A (+20/+3)	false	P	1000.0	1900	1336.0	07-Mar-2023 08:32:28	false
NTCHZ	LGECY	28-053458	IFPA	TREE	N31° 37' 15.7800"	W091° 18' 34.2500"	336.0000	0.0000	336.0000	1A (+20/+3)	false	P	1000.0	1900	1336.0	07-Mar-2023 08:32:28	false
NTCHZ	LGECY	28-053788	IFPA	TREE	N31° 37' 36.3800"	W091° 18' 40.1400"	336.0000	0.0000	336.0000	1A (+20/+3)	false	P	1000.0	1900	1336.0	07-Mar-2023 08:32:28	false

TRSSH (RNAV)

NTCHZ	LGECY	28-053526	IFPA	TREE	N31° 36' 57.8100"	W091° 18' 25.6900"	336.0000	0.0000	336.0000	1A (+20/+3)	false	P	1000.0	1900	1336.0	07-Mar-2023 08:32:28	false
NTCHZ	LGECY	28-052757	IFPA	TREE	N31° 37' 37.5000"	W091° 18' 54.4000"	336.0000	0.0000	336.0000	1A (+20/+3)	false	P	1000.0	1900	1336.0	07-Mar-2023 08:32:28	false
NTCHZ	LGECY	28-042546	IFPA	TREE	N31° 37' 29.7700"	W091° 17' 58.8000"	336.0000	0.0000	336.0000	1A (+20/+3)	false	P	1000.0	1900	1336.0	07-Mar-2023 08:32:28	false
NTCHZ	LGECY	28-042993	IFPA	TREE	N31° 36' 24.9500"	W091° 17' 38.0500"	336.0000	0.0000	336.0000	1A (+20/+3)	false	P	1000.0	1900	1336.0	07-Mar-2023 08:32:28	false
NTCHZ	LGECY	28-052960	IFPA	TREE	N31° 36' 27.6200"	W091° 17' 50.5500"	336.0000	0.0000	336.0000	1A (+20/+3)	false	P	1000.0	1900	1336.0	07-Mar-2023 08:32:28	false
NTCHZ	LGECY	28-052685	IFPA	TREE	N31° 36' 01.9100"	W091° 18' 00.3900"	336.0000	0.0000	336.0000	1A (+20/+3)	false	P	1000.0	1900	1336.0	07-Mar-2023 08:32:28	false
NTCHZ	LGECY	28-042665	IFPA	TREE	N31° 35' 58.2600"	W091° 17' 51.5100"	336.0000	0.0000	336.0000	1A (+20/+3)	false	P	1000.0	1900	1336.0	07-Mar-2023 08:32:28	false
NTCHZ	LGECY	28-053389	IFPA	TREE	N31° 37' 07.3300"	W091° 18' 23.6000"	336.0000	0.0000	336.0000	1A (+20/+3)	false	P	1000.0	1900	1336.0	07-Mar-2023 08:32:28	false
NTCHZ	LGECY	28-043074	IFPA	TREE	N31° 37' 25.4800"	W091° 17' 38.4000"	336.0000	0.0000	336.0000	1A (+20/+3)	false	P	1000.0	1900	1336.0	07-Mar-2023 08:32:28	false
NTCHZ	LGECY	28-042796	IFPA	TREE	N31° 35' 53.5700"	W091° 17' 36.8000"	336.0000	0.0000	336.0000	1A (+20/+3)	false	P	1000.0	1900	1336.0	07-Mar-2023 08:32:28	false
NTCHZ	LGECY	28-052505	IFPA	ANTENN A	N31° 39' 01.8800"	W091° 20' 07.5300"	336.0000	60.0000	336.0000	1A (+20/+3)	false	P	1000.0	1900	1336.0	07-Mar-2023 08:32:28	true
NTCHZ	LGECY	28-052676	IFPA	TREE	N31° 36' 29.2400"	W091° 18' 03.6000"	336.0000	0.0000	336.0000	1A (+20/+3)	false	P	1000.0	1900	1336.0	07-Mar-2023 08:32:28	false
NTCHZ	LGECY	28-052576	IFPA	TREE	N31° 36' 20.7300"	W091° 17' 38.0200"	336.0000	0.0000	336.0000	1A (+20/+3)	false	P	1000.0	1900	1336.0	07-Mar-2023 08:32:28	false
NTCHZ	LGECY	28-042830	IFPA	TREE	N31° 36' 40.4100"	W091° 17' 54.2800"	336.0000	0.0000	336.0000	1A (+20/+3)	false	P	1000.0	1900	1336.0	07-Mar-2023 08:32:28	false
NTCHZ	LGECY	28-053269	IFPA	TREE	N31° 37' 16.5000"	W091° 17' 26.7600"	336.0000	0.0000	336.0000	1A (+20/+3)	false	P	1000.0	1900	1336.0	07-Mar-2023 08:32:28	false
NTCHZ	LGECY	28-053919	IFPA	TREE	N31° 36' 09.6400"	W091° 17' 11.3100"	336.0000	0.0000	336.0000	1A (+20/+3)	false	P	1000.0	1900	1336.0	07-Mar-2023 08:32:28	false
NTCHZ	LGECY	28-052475	IFPA	ELECTRI CAL SYS TEM	N31° 35' 36.1000"	W091° 17' 47.8900"	336.0000	80.0000	336.0000	1A (+20/+3)	false	P	1000.0	1900	1336.0	07-Mar-2023 08:32:28	true
NTCHZ	LGECY	28-024002	IFPA	TREE	N31° 37' 41.9900"	W091° 18' 42.6100"	336.0000	0.0000	336.0000	1A (+20/+3)	false	P	1000.0	1900	1336.0	07-Mar-2023 08:32:28	false
NTCHZ	LGECY	28-042669	IFPA	TREE	N31° 35' 58.6700"	W091° 17' 50.2500"	336.0000	0.0000	336.0000	1A (+20/+3)	false	P	1000.0	1900	1336.0	07-Mar-2023 08:32:28	false
NTCHZ	LGECY	28-052668	IFPA	TREE	N31° 36' 55.7900"	W091° 18' 22.0400"	336.0000	0.0000	336.0000	1A (+20/+3)	false	P	1000.0	1900	1336.0	07-Mar-2023 08:32:28	false
NTCHZ	LGECY	28-054006	IFPA	TREE	N31° 37' 26.4000"	W091° 17' 33.2200"	336.0000	0.0000	336.0000	1A (+20/+3)	false	P	1000.0	1900	1336.0	07-Mar-2023 08:32:28	false
NTCHZ	LGECY	28-046136	IFPA	TREE	N31° 37' 20.5100"	W091° 17' 55.3700"	336.0000	0.0000	336.0000	1A (+20/+3)	false	P	1000.0	1900	1336.0	07-Mar-2023 08:32:28	false
NTCHZ	LGECY	28-052972	IFPA	TREE	N31° 37' 17.8900"	W091° 18' 14.4300"	336.0000	0.0000	336.0000	1A (+20/+3)	false	P	1000.0	1900	1336.0	07-Mar-2023 08:32:28	false
NTCHZ	LGECY	28-052913	IFPA	TREE	N31° 37' 22.9900"	W091° 18' 46.3700"	336.0000	0.0000	336.0000	1A (+20/+3)	false	P	1000.0	1900	1336.0	07-Mar-2023 08:32:28	false
NTCHZ	LGECY	28-042558	IFPA	TREE	N31° 36' 02.7000"	W091° 17' 58.4200"	335.0000	0.0000	335.0000	1A (+20/+3)	false	P	1000.0	1900	1335.0	07-Mar-2023 08:32:28	false
NTCHZ	LGECY	28-053073	IFPA	TREE	N31° 36' 25.2600"	W091° 17' 54.5900"	335.0000	0.0000	335.0000	1A (+20/+3)	false	P	1000.0	1900	1335.0	07-Mar-2023 08:32:28	false

TRSSH (RNAV)

NTCHZ	LGECY	28-053525	IFPA	TREE	N31° 36' 10.2600"	W091° 17' 30.7100"	335.0000	0.0000	335.0000	1A (+20/+3)	false	P	1000.0	1900	1335.0	07-Mar-2023 08:32:28	false
NTCHZ	LGECY	28-053482	IFPA	TREE	N31° 37' 22.1200"	W091° 18' 50.9500"	335.0000	0.0000	335.0000	1A (+20/+3)	false	P	1000.0	1900	1335.0	07-Mar-2023 08:32:28	false
NTCHZ	LGECY	28-053846	IFPA	TREE	N31° 37' 41.7500"	W091° 18' 50.1600"	335.0000	0.0000	335.0000	1A (+20/+3)	false	P	1000.0	1900	1335.0	07-Mar-2023 08:32:28	false
NTCHZ	LGECY	28-042520	IFPA	TREE	N31° 36' 01.5800"	W091° 17' 58.3600"	335.0000	0.0000	335.0000	1A (+20/+3)	false	P	1000.0	1900	1335.0	07-Mar-2023 08:32:28	false
NTCHZ	LGECY	28-042799	IFPA	TREE	N31° 35' 53.9900"	W091° 17' 48.4500"	335.0000	0.0000	335.0000	1A (+20/+3)	false	P	1000.0	1900	1335.0	07-Mar-2023 08:32:28	false
NTCHZ	LGECY	28-053922	IFPA	TREE	N31° 37' 11.0800"	W091° 18' 30.8600"	335.0000	0.0000	335.0000	1A (+20/+3)	false	P	1000.0	1900	1335.0	07-Mar-2023 08:32:28	false
NTCHZ	LGECY	28-043042	IFPA	TREE	N31° 36' 08.7700"	W091° 18' 05.1500"	335.0000	0.0000	335.0000	1A (+20/+3)	false	P	1000.0	1900	1335.0	07-Mar-2023 08:32:28	false
NTCHZ	LGECY	28-042798	IFPA	TREE	N31° 35' 53.7900"	W091° 17' 46.2900"	335.0000	0.0000	335.0000	1A (+20/+3)	false	P	1000.0	1900	1335.0	07-Mar-2023 08:32:28	false
NTCHZ	LGECY	28-042658	IFPA	TREE	N31° 37' 28.0300"	W091° 17' 37.3900"	335.0000	0.0000	335.0000	1A (+20/+3)	false	P	1000.0	1900	1335.0	07-Mar-2023 08:32:28	false
NTCHZ	LGECY	28-042674	IFPA	TREE	N31° 35' 59.8300"	W091° 17' 56.0700"	335.0000	0.0000	335.0000	1A (+20/+3)	false	P	1000.0	1900	1335.0	07-Mar-2023 08:32:28	false
NTCHZ	LGECY	28-053953	IFPA	TREE	N31° 37' 04.8900"	W091° 18' 32.3900"	335.0000	0.0000	335.0000	1A (+20/+3)	false	P	1000.0	1900	1335.0	07-Mar-2023 08:32:28	false
NTCHZ	LGECY	28-043094	IFPA	TREE	N31° 37' 26.6200"	W091° 17' 48.0900"	335.0000	0.0000	335.0000	1A (+20/+3)	false	P	1000.0	1900	1335.0	07-Mar-2023 08:32:28	false
NTCHZ	LGECY	28-052500	IFPA	TREE	N31° 36' 59.1900"	W091° 18' 20.9600"	335.0000	0.0000	335.0000	1A (+20/+3)	false	P	1000.0	1900	1335.0	07-Mar-2023 08:32:28	false
NTCHZ	LGECY	28-053678	IFPA	TREE	N31° 37' 00.9600"	W091° 18' 35.8500"	335.0000	0.0000	335.0000	1A (+20/+3)	false	P	1000.0	1900	1335.0	07-Mar-2023 08:32:28	false
NTCHZ	LGECY	28-042522	IFPA	TREE	N31° 36' 01.6100"	W091° 17' 53.5000"	335.0000	0.0000	335.0000	1A (+20/+3)	false	P	1000.0	1900	1335.0	07-Mar-2023 08:32:28	false
NTCHZ	LGECY	28-042633	IFPA	TREE	N31° 37' 24.9400"	W091° 17' 32.1400"	335.0000	0.0000	335.0000	1A (+20/+3)	false	P	1000.0	1900	1335.0	07-Mar-2023 08:32:28	false
NTCHZ	LGECY	28-052590	IFPA	TREE	N31° 37' 32.3200"	W091° 18' 29.2700"	335.0000	0.0000	335.0000	1A (+20/+3)	false	P	1000.0	1900	1335.0	07-Mar-2023 08:32:28	false
NTCHZ	LGECY	28-042596	IFPA	TREE	N31° 37' 23.6000"	W091° 17' 47.8400"	335.0000	0.0000	335.0000	1A (+20/+3)	false	P	1000.0	1900	1335.0	07-Mar-2023 08:32:28	false
NTCHZ	LGECY	28-042536	IFPA	TREE	N31° 36' 15.1800"	W091° 17' 32.5400"	335.0000	0.0000	335.0000	1A (+20/+3)	false	P	1000.0	1900	1335.0	07-Mar-2023 08:32:28	false
NTCHZ	LGECY	28-052989	IFPA	TREE	N31° 37' 23.2400"	W091° 18' 12.6600"	335.0000	0.0000	335.0000	1A (+20/+3)	false	P	1000.0	1900	1335.0	07-Mar-2023 08:32:28	false
NTCHZ	LGECY	28-053022	IFPA	TREE	N31° 36' 07.6800"	W091° 17' 27.7200"	335.0000	0.0000	335.0000	1A (+20/+3)	false	P	1000.0	1900	1335.0	07-Mar-2023 08:32:28	false
NTCHZ	LGECY	28-051105	IFPA	TRANSMISSION_LINE	N31° 36' 19.9200"	W091° 20' 16.0100"	335.0000	120.0000	335.0000	4D (+250/+50)	false	P	1000.0	1900	1335.0	07-Mar-2023 08:32:28	true
NTCHZ	LGECY	28-053227	IFPA	TREE	N31° 37' 19.9800"	W091° 18' 55.8600"	335.0000	0.0000	335.0000	1A (+20/+3)	false	P	1000.0	1900	1335.0	07-Mar-2023 08:32:28	false
NTCHZ	LGECY	28-053236	IFPA	TREE	N31° 37' 06.8300"	W091° 18' 22.1300"	335.0000	0.0000	335.0000	1A (+20/+3)	false	P	1000.0	1900	1335.0	07-Mar-2023 08:32:28	false
NTCHZ	LGECY	28-053263	IFPA	TREE	N31° 36' 24.1700"	W091° 17' 38.7800"	335.0000	0.0000	335.0000	1A (+20/+3)	false	P	1000.0	1900	1335.0	07-Mar-2023 08:32:28	false
NTCHZ	LGECY	28-053375	IFPA	TREE	N31° 37' 32.5200"	W091° 18' 43.9400"	335.0000	0.0000	335.0000	1A (+20/+3)	false	P	1000.0	1900	1335.0	07-Mar-2023 08:32:28	false

TRSSH (RNAV)

NTCHZ	LGECY	28-052753	IFPA	TREE	N31° 37' 13.5400"	W091° 17' 33.1000"	334.0000	0.0000	334.0000	1A (+20/+3)	false	P	1000.0	1900	1334.0	07-Mar-2023 08:32:28	false
NTCHZ	LGECY	28-052672	IFPA	TREE	N31° 37' 28.1700"	W091° 17' 33.7800"	334.0000	0.0000	334.0000	1A (+20/+3)	false	P	1000.0	1900	1334.0	07-Mar-2023 08:32:28	false
NTCHZ	LGECY	28-052788	IFPA	TREE	N31° 35' 59.5000"	W091° 17' 49.0300"	334.0000	0.0000	334.0000	1A (+20/+3)	false	P	1000.0	1900	1334.0	07-Mar-2023 08:32:28	false
NTCHZ	LGECY	28-042600	IFPA	TREE	N31° 37' 23.8800"	W091° 17' 53.8700"	334.0000	0.0000	334.0000	1A (+20/+3)	false	P	1000.0	1900	1334.0	07-Mar-2023 08:32:28	false
NTCHZ	LGECY	28-042747	IFPA	TREE	N31° 37' 19.0500"	W091° 17' 53.9700"	334.0000	0.0000	334.0000	1A (+20/+3)	false	P	1000.0	1900	1334.0	07-Mar-2023 08:32:28	false
NTCHZ	LGECY	28-052441	IFPA	TREE	N31° 37' 33.3100"	W091° 18' 21.1700"	334.0000	0.0000	334.0000	1A (+20/+3)	false	P	1000.0	1900	1334.0	07-Mar-2023 08:32:28	false
NTCHZ	LGECY	28-053801	IFPA	TREE	N31° 37' 42.8700"	W091° 18' 53.3500"	334.0000	0.0000	334.0000	1A (+20/+3)	false	P	1000.0	1900	1334.0	07-Mar-2023 08:32:28	false
NTCHZ	LGECY	28-052928	IFPA	TREE	N31° 36' 26.2500"	W091° 17' 50.6900"	334.0000	0.0000	334.0000	1A (+20/+3)	false	P	1000.0	1900	1334.0	07-Mar-2023 08:32:28	false
NTCHZ	LGECY	28-052765	IFPA	TREE	N31° 36' 17.3600"	W091° 17' 56.7600"	334.0000	0.0000	334.0000	1A (+20/+3)	false	P	1000.0	1900	1334.0	07-Mar-2023 08:32:28	false
NTCHZ	LGECY	28-023909	IFPA	TREE	N31° 36' 08.6000"	W091° 17' 17.9900"	334.0000	0.0000	334.0000	1A (+20/+3)	false	P	1000.0	1900	1334.0	07-Mar-2023 08:32:28	false
NTCHZ	LGECY	28-052978	IFPA	TREE	N31° 35' 50.0700"	W091° 17' 40.3200"	334.0000	0.0000	334.0000	1A (+20/+3)	false	P	1000.0	1900	1334.0	07-Mar-2023 08:32:28	false
NTCHZ	LGECY	28-042729	IFPA	TREE	N31° 35' 56.6500"	W091° 17' 59.4300"	334.0000	0.0000	334.0000	1A (+20/+3)	false	P	1000.0	1900	1334.0	07-Mar-2023 08:32:28	false
NTCHZ	LGECY	28-052574	IFPA	TREE	N31° 36' 32.4600"	W091° 18' 01.8600"	334.0000	0.0000	334.0000	1A (+20/+3)	false	P	1000.0	1900	1334.0	07-Mar-2023 08:32:28	false
NTCHZ	LGECY	28-053365	IFPA	TREE	N31° 37' 24.7300"	W091° 18' 43.2200"	334.0000	0.0000	334.0000	1A (+20/+3)	false	P	1000.0	1900	1334.0	07-Mar-2023 08:32:28	false
NTCHZ	LGECY	28-053291	IFPA	TREE	N31° 37' 27.0400"	W091° 17' 35.1000"	334.0000	0.0000	334.0000	1A (+20/+3)	false	P	1000.0	1900	1334.0	07-Mar-2023 08:32:28	false
NTCHZ	LGECY	28-042507	IFPA	POLE	N31° 36' 54.9100"	W091° 17' 34.8300"	334.0000	63.0000	334.0000	1A (+20/+3)	false	P	1000.0	1900	1334.0	07-Mar-2023 08:32:28	true
NTCHZ	LGECY	28-053483	IFPA	TREE	N31° 36' 56.0200"	W091° 18' 18.7200"	334.0000	0.0000	334.0000	1A (+20/+3)	false	P	1000.0	1900	1334.0	07-Mar-2023 08:32:28	false
NTCHZ	LGECY	28-051090	IFPA	TRANSMISSION_LINE	N31° 35' 56.0700"	W091° 18' 11.7700"	334.0000	105.0000	334.0000	4E (+250/+125)	false	P	1000.0	1900	1334.0	07-Mar-2023 08:32:28	true
NTCHZ	LGECY	28-056592	IFPA	TRANSMISSION_LINE	N31° 35' 59.1500"	W091° 22' 07.0300"	334.0000	100.0000	334.0000	4D (+250/+50)	false	P	1000.0	1900	1334.0	07-Mar-2023 08:32:28	true
NTCHZ	LGECY	28-052992	IFPA	TREE	N31° 37' 36.6700"	W091° 18' 28.3000"	334.0000	0.0000	334.0000	1A (+20/+3)	false	P	1000.0	1900	1334.0	07-Mar-2023 08:32:28	false
NTCHZ	LGECY	28-023955	IFPA	TREE	N31° 37' 18.5000"	W091° 18' 37.9400"	334.0000	0.0000	334.0000	1A (+20/+3)	false	P	1000.0	1900	1334.0	07-Mar-2023 08:32:28	false
NTCHZ	LGECY	28-053581	IFPA	TREE	N31° 36' 56.1700"	W091° 17' 27.9500"	334.0000	0.0000	334.0000	1A (+20/+3)	false	P	1000.0	1900	1334.0	07-Mar-2023 08:32:28	false
NTCHZ	LGECY	28-052793	IFPA	TREE	N31° 37' 24.2300"	W091° 17' 22.4300"	334.0000	0.0000	334.0000	1A (+20/+3)	false	P	1000.0	1900	1334.0	07-Mar-2023 08:32:28	false
NTCHZ	LGECY	28-056600	IFPA	TRANSMISSION_LINE	N31° 36' 11.0700"	W091° 22' 46.6100"	334.0000	105.0000	334.0000	4D (+250/+50)	false	P	1000.0	1900	1334.0	07-Mar-2023 08:32:28	true
NTCHZ	LGECY	28-054048	IFPA	TREE	N31° 37' 21.7000"	W091° 18' 14.1300"	334.0000	0.0000	334.0000	1A (+20/+3)	false	P	1000.0	1900	1334.0	07-Mar-2023 08:32:28	false

TRSSH (RNAV)

NTCHZ	LGECY	28-042491	IFPA	TREE	N31° 35' 42.7100"	W091° 18' 10.2200"	334.0000	0.0000	334.0000	1A (+20/+3)	false	P	1000.0	1900	1334.0	07-Mar-2023 08:32:28	false
NTCHZ	LGECY	28-052583	IFPA	TREE	N31° 36' 34.5600"	W091° 17' 26.0300"	334.0000	0.0000	334.0000	1A (+20/+3)	false	P	1000.0	1900	1334.0	07-Mar-2023 08:32:28	false
NTCHZ	LGECY	28-052592	IFPA	TREE	N31° 37' 30.8600"	W091° 18' 45.2700"	334.0000	0.0000	334.0000	1A (+20/+3)	false	P	1000.0	1900	1334.0	07-Mar-2023 08:32:28	false
NTCHZ	LGECY	28-052850	IFPA	TREE	N31° 36' 09.4600"	W091° 17' 13.1500"	334.0000	0.0000	334.0000	1A (+20/+3)	false	P	1000.0	1900	1334.0	07-Mar-2023 08:32:28	false
NTCHZ	LGECY	28-053295	IFPA	TREE	N31° 37' 38.6900"	W091° 18' 26.0300"	334.0000	0.0000	334.0000	1A (+20/+3)	false	P	1000.0	1900	1334.0	07-Mar-2023 08:32:28	false
NTCHZ	LGECY	28-052819	IFPA	TREE	N31° 36' 58.1400"	W091° 18' 16.3700"	334.0000	0.0000	334.0000	1A (+20/+3)	false	P	1000.0	1900	1334.0	07-Mar-2023 08:32:28	false
NTCHZ	LGECY	28-054013	IFPA	TREE	N31° 36' 11.4700"	W091° 17' 28.0300"	334.0000	0.0000	334.0000	1A (+20/+3)	false	P	1000.0	1900	1334.0	07-Mar-2023 08:32:28	false
NTCHZ	LGECY	28-052883	IFPA	TREE	N31° 37' 29.4800"	W091° 18' 19.1200"	334.0000	0.0000	334.0000	1A (+20/+3)	false	P	1000.0	1900	1334.0	07-Mar-2023 08:32:28	false
NTCHZ	LGECY	28-046081	IFPA	TREE	N31° 36' 08.7900"	W091° 17' 39.8200"	334.0000	0.0000	334.0000	1A (+20/+3)	false	P	1000.0	1900	1334.0	07-Mar-2023 08:32:28	false
NTCHZ	LGECY	28-052805	IFPA	TREE	N31° 36' 15.5900"	W091° 17' 54.8600"	334.0000	0.0000	334.0000	1A (+20/+3)	false	P	1000.0	1900	1334.0	07-Mar-2023 08:32:28	false
NTCHZ	LGECY	28-053889	IFPA	TREE	N31° 36' 18.0900"	W091° 17' 59.9200"	333.0000	0.0000	333.0000	1A (+20/+3)	false	P	1000.0	1900	1333.0	07-Mar-2023 08:32:28	false
NTCHZ	LGECY	28-052481	IFPA	TREE	N31° 37' 25.6300"	W091° 18' 18.0000"	333.0000	0.0000	333.0000	1A (+20/+3)	false	P	1000.0	1900	1333.0	07-Mar-2023 08:32:28	false
NTCHZ	LGECY	28-054037	IFPA	TREE	N31° 36' 43.2600"	W091° 18' 05.1800"	333.0000	0.0000	333.0000	1A (+20/+3)	false	P	1000.0	1900	1333.0	07-Mar-2023 08:32:28	false
NTCHZ	LGECY	28-053789	IFPA	TREE	N31° 36' 50.3100"	W091° 18' 17.6900"	333.0000	0.0000	333.0000	1A (+20/+3)	false	P	1000.0	1900	1333.0	07-Mar-2023 08:32:28	false
NTCHZ	LGECY	28-051184	IFPA	TRANSMI SSION_LI NE	N31° 36' 09.7200"	W091° 20' 51.3900"	333.0000	112.0000	333.0000	4D (+250/+50)	false	P	1000.0	1900	1333.0	07-Mar-2023 08:32:28	true
NTCHZ	LGECY	28-042727	IFPA	TREE	N31° 35' 56.3700"	W091° 17' 45.4200"	333.0000	0.0000	333.0000	1A (+20/+3)	false	P	1000.0	1900	1333.0	07-Mar-2023 08:32:28	false
NTCHZ	LGECY	28-056605	IFPA	TRANSMI SSION_LI NE	N31° 36' 51.6700"	W091° 22' 48.7500"	333.0000	100.0000	333.0000	4D (+250/+50)	false	P	1000.0	1900	1333.0	07-Mar-2023 08:32:28	true
NTCHZ	LGECY	28-042770	IFPA	TREE	N31° 37' 20.5600"	W091° 17' 49.2900"	333.0000	0.0000	333.0000	1A (+20/+3)	false	P	1000.0	1900	1333.0	07-Mar-2023 08:32:28	false
NTCHZ	LGECY	28-053793	IFPA	TREE	N31° 37' 14.1600"	W091° 17' 35.2300"	333.0000	0.0000	333.0000	1A (+20/+3)	false	P	1000.0	1900	1333.0	07-Mar-2023 08:32:28	false
NTCHZ	LGECY	28-052503	IFPA	TREE	N31° 35' 53.4400"	W091° 17' 49.2400"	333.0000	0.0000	333.0000	1A (+20/+3)	false	P	1000.0	1900	1333.0	07-Mar-2023 08:32:28	false
NTCHZ	LGECY	28-042944	IFPA	TREE	N31° 36' 06.7200"	W091° 17' 34.9400"	333.0000	0.0000	333.0000	1A (+20/+3)	false	P	1000.0	1900	1333.0	07-Mar-2023 08:32:28	false
NTCHZ	LGECY	28-052452	IFPA	TREE	N31° 37' 02.7400"	W091° 18' 39.5100"	333.0000	0.0000	333.0000	1A (+20/+3)	false	P	1000.0	1900	1333.0	07-Mar-2023 08:32:28	false
NTCHZ	LGECY	28-053205	IFPA	TREE	N31° 37' 31.2300"	W091° 18' 43.4200"	333.0000	0.0000	333.0000	1A (+20/+3)	false	P	1000.0	1900	1333.0	07-Mar-2023 08:32:28	false
NTCHZ	LGECY	28-053544	IFPA	TREE	N31° 36' 08.6300"	W091° 17' 06.3100"	333.0000	0.0000	333.0000	1A (+20/+3)	false	P	1000.0	1900	1333.0	07-Mar-2023 08:32:28	false
NTCHZ	LGECY	28-053714	IFPA	TREE	N31° 36' 34.1200"	W091° 18' 04.0000"	333.0000	0.0000	333.0000	1A (+20/+3)	false	P	1000.0	1900	1333.0	07-Mar-2023 08:32:28	false
NTCHZ	LGECY	28-042675	IFPA	TREE	N31° 35' 59.9000"	W091° 17' 48.8500"	333.0000	0.0000	333.0000	1A (+20/+3)	false	P	1000.0	1900	1333.0	07-Mar-2023 08:32:28	false

TRSSH (RNAV)



NTCHZ	LGECY	28-053480	IFPA	TREE	N31° 36' 59.2800"	W091° 18' 31.0700"	333.0000	0.0000	333.0000	1A (+20/+3)	false	P	1000.0	1900	1333.0	07-Mar-2023 08:32:28	false
NTCHZ	LGECY	28-053125	IFPA	TREE	N31° 36' 45.1900"	W091° 18' 04.8600"	333.0000	0.0000	333.0000	1A (+20/+3)	false	P	1000.0	1900	1333.0	07-Mar-2023 08:32:28	false
NTCHZ	LGECY	28-042805	IFPA	TREE	N31° 35' 54.7600"	W091° 17' 35.8600"	333.0000	0.0000	333.0000	1A (+20/+3)	false	P	1000.0	1900	1333.0	07-Mar-2023 08:32:28	false
NTCHZ	LGECY	28-042661	IFPA	TREE	N31° 37' 28.5200"	W091° 17' 34.9600"	333.0000	0.0000	333.0000	1A (+20/+3)	false	P	1000.0	1900	1333.0	07-Mar-2023 08:32:28	false
NTCHZ	LGECY	28-053370	IFPA	TREE	N31° 36' 20.2000"	W091° 17' 29.3100"	333.0000	0.0000	333.0000	1A (+20/+3)	false	P	1000.0	1900	1333.0	07-Mar-2023 08:32:28	false
NTCHZ	LGECY	28-052803	IFPA	TREE	N31° 37' 48.2900"	W091° 18' 52.3400"	333.0000	0.0000	333.0000	1A (+20/+3)	false	P	1000.0	1900	1333.0	07-Mar-2023 08:32:28	false
NTCHZ	LGECY	28-056599	IFPA	TRANSMI SSION_LI NE	N31° 36' 01.7500"	W091° 22' 46.1100"	333.0000	90.0000	333.0000	4D (+250/+50)	false	P	1000.0	1900	1333.0	07-Mar-2023 08:32:28	true
NTCHZ	LGECY	28-053767	IFPA	TREE	N31° 37' 37.6500"	W091° 18' 29.9400"	333.0000	0.0000	333.0000	1A (+20/+3)	false	P	1000.0	1900	1333.0	07-Mar-2023 08:32:28	false
NTCHZ	LGECY	28-052488	IFPA	TREE	N31° 36' 29.4900"	W091° 18' 04.9000"	333.0000	0.0000	333.0000	1A (+20/+3)	false	P	1000.0	1900	1333.0	07-Mar-2023 08:32:28	false
NTCHZ	LGECY	28-052633	IFPA	TREE	N31° 37' 31.3300"	W091° 18' 23.9100"	333.0000	0.0000	333.0000	1A (+20/+3)	false	P	1000.0	1900	1333.0	07-Mar-2023 08:32:28	false
NTCHZ	LGECY	28-053132	IFPA	TREE	N31° 37' 42.6400"	W091° 18' 51.1200"	332.0000	0.0000	332.0000	1A (+20/+3)	false	P	1000.0	1900	1332.0	07-Mar-2023 08:32:28	false
NTCHZ	LGECY	28-042800	IFPA	TREE	N31° 35' 54.0700"	W091° 17' 43.3900"	332.0000	0.0000	332.0000	1A (+20/+3)	false	P	1000.0	1900	1332.0	07-Mar-2023 08:32:28	false
NTCHZ	LGECY	28-052954	IFPA	TREE	N31° 37' 31.4900"	W091° 18' 31.9400"	332.0000	0.0000	332.0000	1A (+20/+3)	false	P	1000.0	1900	1332.0	07-Mar-2023 08:32:28	false
NTCHZ	LGECY	28-053507	IFPA	TREE	N31° 37' 17.4300"	W091° 17' 28.6300"	332.0000	0.0000	332.0000	1A (+20/+3)	false	P	1000.0	1900	1332.0	07-Mar-2023 08:32:28	false
NTCHZ	LGECY	28-052976	IFPA	TREE	N31° 36' 13.5200"	W091° 17' 29.5300"	332.0000	0.0000	332.0000	1A (+20/+3)	false	P	1000.0	1900	1332.0	07-Mar-2023 08:32:28	false
NTCHZ	LGECY	28-042785	IFPA	TREE	N31° 36' 10.1000"	W091° 17' 29.9400"	332.0000	0.0000	332.0000	1A (+20/+3)	false	P	1000.0	1900	1332.0	07-Mar-2023 08:32:28	false
NTCHZ	LGECY	28-052791	IFPA	TREE	N31° 36' 19.0800"	W091° 17' 51.2800"	332.0000	0.0000	332.0000	1A (+20/+3)	false	P	1000.0	1900	1332.0	07-Mar-2023 08:32:28	false
NTCHZ	LGECY	28-042559	IFPA	TREE	N31° 36' 02.9200"	W091° 17' 54.1000"	332.0000	0.0000	332.0000	1A (+20/+3)	false	P	1000.0	1900	1332.0	07-Mar-2023 08:32:28	false
NTCHZ	LGECY	28-046163	IFPA	TREE	N31° 35' 59.1900"	W091° 18' 02.5700"	332.0000	0.0000	332.0000	1A (+20/+3)	false	P	1000.0	1900	1332.0	07-Mar-2023 08:32:28	false
NTCHZ	LGECY	28-054009	IFPA	TREE	N31° 36' 16.2500"	W091° 17' 32.4900"	332.0000	0.0000	332.0000	1A (+20/+3)	false	P	1000.0	1900	1332.0	07-Mar-2023 08:32:28	false
NTCHZ	LGECY	28-042595	IFPA	TREE	N31° 37' 23.3200"	W091° 17' 30.5900"	332.0000	0.0000	332.0000	1A (+20/+3)	false	P	1000.0	1900	1332.0	07-Mar-2023 08:32:28	false
NTCHZ	LGECY	28-053932	IFPA	TREE	N31° 37' 32.5600"	W091° 18' 26.8400"	332.0000	0.0000	332.0000	1A (+20/+3)	false	P	1000.0	1900	1332.0	07-Mar-2023 08:32:28	false
NTCHZ	LGECY	28-042801	IFPA	TREE	N31° 35' 54.0800"	W091° 17' 34.3700"	332.0000	0.0000	332.0000	1A (+20/+3)	false	P	1000.0	1900	1332.0	07-Mar-2023 08:32:28	false
NTCHZ	LGECY	28-053116	IFPA	TREE	N31° 36' 55.6600"	W091° 18' 14.1300"	332.0000	0.0000	332.0000	1A (+20/+3)	false	P	1000.0	1900	1332.0	07-Mar-2023 08:32:28	false
NTCHZ	LGECY	28-053810	IFPA	TOWER	N31° 36' 54.9800"	W091° 17' 34.9100"	332.0000	62.0000	332.0000	1A (+20/+3)	false	P	1000.0	1900	1332.0	07-Mar-2023 08:32:28	true
NTCHZ	LGECY	28-052737	IFPA	TREE	N31° 37' 36.7500"	W091° 18' 23.0600"	332.0000	0.0000	332.0000	1A (+20/+3)	false	P	1000.0	1900	1332.0	07-Mar-2023 08:32:28	false

TRSSH (RNAV)

NTCHZ	LGECY	28-053695	IFPA	TREE	N31° 36' 56.9200"	W091° 18' 11.8500"	332.0000	0.0000	332.0000	1A (+20/+3)	false	P	1000.0	1900	1332.0	07-Mar-2023 08:32:28	false
NTCHZ	LGECY	28-042580	IFPA	TREE	N31° 37' 31.7100"	W091° 17' 37.2900"	332.0000	0.0000	332.0000	1A (+20/+3)	false	P	1000.0	1900	1332.0	07-Mar-2023 08:32:28	false
NTCHZ	LGECY	28-053466	IFPA	TREE	N31° 37' 28.1500"	W091° 18' 23.5600"	332.0000	0.0000	332.0000	1A (+20/+3)	false	P	1000.0	1900	1332.0	07-Mar-2023 08:32:28	false
NTCHZ	LGECY	28-052797	IFPA	TREE	N31° 36' 09.8500"	W091° 17' 29.2800"	332.0000	0.0000	332.0000	1A (+20/+3)	false	P	1000.0	1900	1332.0	07-Mar-2023 08:32:28	false
NTCHZ	LGECY	28-053115	IFPA	TREE	N31° 36' 23.9800"	W091° 17' 59.4900"	332.0000	0.0000	332.0000	1A (+20/+3)	false	P	1000.0	1900	1332.0	07-Mar-2023 08:32:28	false
NTCHZ	LGECY	28-053099	IFPA	TREE	N31° 37' 30.8300"	W091° 18' 22.7000"	332.0000	0.0000	332.0000	1A (+20/+3)	false	P	1000.0	1900	1332.0	07-Mar-2023 08:32:28	false
NTCHZ	LGECY	28-052934	IFPA	TREE	N31° 37' 15.3100"	W091° 18' 12.6700"	332.0000	0.0000	332.0000	1A (+20/+3)	false	P	1000.0	1900	1332.0	07-Mar-2023 08:32:28	false
NTCHZ	LGECY	28-053492	IFPA	TREE	N31° 36' 18.8100"	W091° 17' 37.3000"	332.0000	0.0000	332.0000	1A (+20/+3)	false	P	1000.0	1900	1332.0	07-Mar-2023 08:32:28	false
NTCHZ	LGECY	28-042886	IFPA	TREE	N31° 37' 16.5100"	W091° 17' 36.2400"	332.0000	0.0000	332.0000	1A (+20/+3)	false	P	1000.0	1900	1332.0	07-Mar-2023 08:32:28	false
NTCHZ	LGECY	28-053517	IFPA	TREE	N31° 36' 49.0800"	W091° 17' 20.5500"	332.0000	0.0000	332.0000	1A (+20/+3)	false	P	1000.0	1900	1332.0	07-Mar-2023 08:32:28	false
NTCHZ	LGECY	28-053686	IFPA	TREE	N31° 37' 29.1300"	W091° 18' 43.1000"	332.0000	0.0000	332.0000	1A (+20/+3)	false	P	1000.0	1900	1332.0	07-Mar-2023 08:32:28	false
NTCHZ	LGECY	28-042803	IFPA	TREE	N31° 35' 54.2800"	W091° 17' 27.9500"	332.0000	0.0000	332.0000	1A (+20/+3)	false	P	1000.0	1900	1332.0	07-Mar-2023 08:32:28	false
NTCHZ	LGECY	28-046054	IFPA	TREE	N31° 37' 26.7500"	W091° 17' 34.5100"	332.0000	0.0000	332.0000	1A (+20/+3)	false	P	1000.0	1900	1332.0	07-Mar-2023 08:32:28	false
NTCHZ	LGECY	28-042721	IFPA	TREE	N31° 35' 55.7400"	W091° 17' 48.4900"	332.0000	0.0000	332.0000	1A (+20/+3)	false	P	1000.0	1900	1332.0	07-Mar-2023 08:32:28	false
NTCHZ	LGECY	28-052743	IFPA	TREE	N31° 37' 24.4200"	W091° 18' 50.4400"	332.0000	0.0000	332.0000	1A (+20/+3)	false	P	1000.0	1900	1332.0	07-Mar-2023 08:32:28	false
NTCHZ	LGECY	28-053261	IFPA	TREE	N31° 37' 19.4800"	W091° 18' 48.5900"	332.0000	0.0000	332.0000	1A (+20/+3)	false	P	1000.0	1900	1332.0	07-Mar-2023 08:32:28	false
NTCHZ	LGECY	28-053636	IFPA	TREE	N31° 37' 19.2100"	W091° 17' 29.6300"	332.0000	0.0000	332.0000	1A (+20/+3)	false	P	1000.0	1900	1332.0	07-Mar-2023 08:32:28	false
NTCHZ	LGECY	28-042592	IFPA	TREE	N31° 37' 22.9800"	W091° 17' 50.2300"	332.0000	0.0000	332.0000	1A (+20/+3)	false	P	1000.0	1900	1332.0	07-Mar-2023 08:32:28	false
NTCHZ	LGECY	28-043069	IFPA	TREE	N31° 37' 25.0500"	W091° 17' 53.5400"	332.0000	0.0000	332.0000	1A (+20/+3)	false	P	1000.0	1900	1332.0	07-Mar-2023 08:32:28	false
NTCHZ	LGECY	28-042815	IFPA	TREE	N31° 36' 37.4400"	W091° 17' 55.3800"	332.0000	0.0000	332.0000	1A (+20/+3)	false	P	1000.0	1900	1332.0	07-Mar-2023 08:32:28	false
NTCHZ	LGECY	28-052996	IFPA	TREE	N31° 36' 24.8200"	W091° 17' 57.5900"	332.0000	0.0000	332.0000	1A (+20/+3)	false	P	1000.0	1900	1332.0	07-Mar-2023 08:32:28	false
NTCHZ	LGECY	28-042539	IFPA	TREE	N31° 36' 15.4400"	W091° 17' 56.5000"	332.0000	0.0000	332.0000	1A (+20/+3)	false	P	1000.0	1900	1332.0	07-Mar-2023 08:32:28	false
NTCHZ	LGECY	28-046139	IFPA	TREE	N31° 36' 14.2200"	W091° 17' 54.9100"	332.0000	0.0000	332.0000	1A (+20/+3)	false	P	1000.0	1900	1332.0	07-Mar-2023 08:32:28	false
NTCHZ	LGECY	28-053146	IFPA	TREE	N31° 36' 06.1900"	W091° 17' 31.7900"	332.0000	0.0000	332.0000	1A (+20/+3)	false	P	1000.0	1900	1332.0	07-Mar-2023 08:32:28	false
NTCHZ	LGECY	28-053143	IFPA	TREE	N31° 36' 10.3900"	W091° 17' 06.0200"	332.0000	0.0000	332.0000	1A (+20/+3)	false	P	1000.0	1900	1332.0	07-Mar-2023 08:32:28	false
NTCHZ	LGECY	28-053913	IFPA	TREE	N31° 36' 12.6100"	W091° 17' 36.1800"	332.0000	0.0000	332.0000	1A (+20/+3)	false	P	1000.0	1900	1332.0	07-Mar-2023 08:32:28	false

TRSSH (RNAV)

NTCHZ	LGECY	28-042678	IFPA	TREE	N31° 36' 00.6700"	W091° 17' 51.9700"	332.0000	0.0000	332.0000	1A (+20/+3)	false	P	1000.0	1900	1332.0	07-Mar-2023 08:32:28	false
NTCHZ	LGECY	28-042549	IFPA	TREE	N31° 37' 30.1200"	W091° 17' 33.7400"	332.0000	0.0000	332.0000	1A (+20/+3)	false	P	1000.0	1900	1332.0	07-Mar-2023 08:32:28	false
NTCHZ	LGECY	28-042994	IFPA	TREE	N31° 36' 25.2000"	W091° 17' 36.1200"	331.0000	0.0000	331.0000	1A (+20/+3)	false	P	1000.0	1900	1331.0	07-Mar-2023 08:32:28	false
NTCHZ	LGECY	28-053463	IFPA	TREE	N31° 36' 08.7200"	W091° 17' 37.1700"	331.0000	0.0000	331.0000	1A (+20/+3)	false	P	1000.0	1900	1331.0	07-Mar-2023 08:32:28	false
NTCHZ	LGECY	28-053563	IFPA	TREE	N31° 37' 44.0700"	W091° 18' 51.1200"	331.0000	0.0000	331.0000	1A (+20/+3)	false	P	1000.0	1900	1331.0	07-Mar-2023 08:32:28	false
NTCHZ	LGECY	28-053035	IFPA	TREE	N31° 37' 36.6400"	W091° 18' 36.0100"	331.0000	0.0000	331.0000	1A (+20/+3)	false	P	1000.0	1900	1331.0	07-Mar-2023 08:32:28	false
NTCHZ	LGECY	28-052403	IFPA	TREE	N31° 36' 23.6400"	W091° 17' 36.0500"	331.0000	0.0000	331.0000	1A (+20/+3)	false	P	1000.0	1900	1331.0	07-Mar-2023 08:32:28	false
NTCHZ	LGECY	28-046103	IFPA	TREE	N31° 36' 02.7800"	W091° 17' 49.5500"	331.0000	0.0000	331.0000	1A (+20/+3)	false	P	1000.0	1900	1331.0	07-Mar-2023 08:32:28	false
NTCHZ	LGECY	28-053381	IFPA	TREE	N31° 36' 07.4500"	W091° 17' 40.6800"	331.0000	0.0000	331.0000	1A (+20/+3)	false	P	1000.0	1900	1331.0	07-Mar-2023 08:32:28	false
NTCHZ	LGECY	28-052852	IFPA	TREE	N31° 37' 30.7400"	W091° 18' 30.9700"	331.0000	0.0000	331.0000	1A (+20/+3)	false	P	1000.0	1900	1331.0	07-Mar-2023 08:32:28	false
NTCHZ	LGECY	28-052942	IFPA	TREE	N31° 37' 42.3400"	W091° 18' 50.6300"	331.0000	0.0000	331.0000	1A (+20/+3)	false	P	1000.0	1900	1331.0	07-Mar-2023 08:32:28	false
NTCHZ	LGECY	28-042584	IFPA	TREE	N31° 37' 32.6500"	W091° 18' 00.8900"	331.0000	0.0000	331.0000	1A (+20/+3)	false	P	1000.0	1900	1331.0	07-Mar-2023 08:32:28	false
NTCHZ	LGECY	28-052695	IFPA	TREE	N31° 37' 19.5300"	W091° 18' 54.3900"	331.0000	0.0000	331.0000	1A (+20/+3)	false	P	1000.0	1900	1331.0	07-Mar-2023 08:32:28	false
NTCHZ	LGECY	28-053299	IFPA	TREE	N31° 36' 19.6100"	W091° 18' 00.2600"	331.0000	0.0000	331.0000	1A (+20/+3)	false	P	1000.0	1900	1331.0	07-Mar-2023 08:32:28	false
NTCHZ	LGECY	28-052543	IFPA	TREE	N31° 37' 40.7600"	W091° 18' 48.6600"	331.0000	0.0000	331.0000	1A (+20/+3)	false	P	1000.0	1900	1331.0	07-Mar-2023 08:32:28	false
NTCHZ	LGECY	28-051091	IFPA	TRANSMISSION_LINE	N31° 35' 58.6000"	W091° 18' 20.0200"	331.0000	110.0000	331.0000	4D (+250/+50)	false	P	1000.0	1900	1331.0	07-Mar-2023 08:32:28	true
NTCHZ	LGECY	28-042819	IFPA	TREE	N31° 36' 20.1500"	W091° 18' 06.8400"	331.0000	0.0000	331.0000	1A (+20/+3)	false	P	1000.0	1900	1331.0	07-Mar-2023 08:32:28	false
NTCHZ	LGECY	28-053502	IFPA	TREE	N31° 37' 28.1200"	W091° 17' 37.1800"	331.0000	0.0000	331.0000	1A (+20/+3)	false	P	1000.0	1900	1331.0	07-Mar-2023 08:32:28	false
NTCHZ	LGECY	28-046051	IFPA	TREE	N31° 36' 07.0800"	W091° 17' 32.6000"	331.0000	0.0000	331.0000	1A (+20/+3)	false	P	1000.0	1900	1331.0	07-Mar-2023 08:32:28	false
NTCHZ	LGECY	28-046142	IFPA	TREE	N31° 36' 01.9100"	W091° 17' 55.6000"	331.0000	0.0000	331.0000	1A (+20/+3)	false	P	1000.0	1900	1331.0	07-Mar-2023 08:32:28	false
NTCHZ	LGECY	28-053074	IFPA	TREE	N31° 37' 43.4300"	W091° 18' 56.6700"	331.0000	0.0000	331.0000	1A (+20/+3)	false	P	1000.0	1900	1331.0	07-Mar-2023 08:32:28	false
NTCHZ	LGECY	28-052419	IFPA	TREE	N31° 36' 12.7400"	W091° 17' 28.9200"	331.0000	0.0000	331.0000	1A (+20/+3)	false	P	1000.0	1900	1331.0	07-Mar-2023 08:32:28	false
NTCHZ	LGECY	28-042810	IFPA	TREE	N31° 36' 11.8300"	W091° 17' 31.8000"	331.0000	0.0000	331.0000	1A (+20/+3)	false	P	1000.0	1900	1331.0	07-Mar-2023 08:32:28	false
NTCHZ	LGECY	28-042692	IFPA	TREE	N31° 35' 54.7800"	W091° 17' 47.5800"	331.0000	0.0000	331.0000	1A (+20/+3)	false	P	1000.0	1900	1331.0	07-Mar-2023 08:32:28	false
NTCHZ	LGECY	28-053109	IFPA	TREE	N31° 36' 35.4300"	W091° 17' 10.4800"	331.0000	0.0000	331.0000	1A (+20/+3)	false	P	1000.0	1900	1331.0	07-Mar-2023 08:32:28	false
NTCHZ	LGECY	28-052785	IFPA	TREE	N31° 36' 02.6700"	W091° 17' 48.7400"	331.0000	0.0000	331.0000	1A (+20/+3)	false	P	1000.0	1900	1331.0	07-Mar-2023 08:32:28	false

TRSSH (RNAV)

NTCHZ	LGECY	28-052406	IFPA	TREE	N31° 37' 23.7000"	W091° 19' 03.8200"	331.0000	0.0000	331.0000	1A (+20/+3)	false	P	1000.0	1900	1331.0	07-Mar-2023 08:32:28	false
NTCHZ	LGECY	28-042894	IFPA	TREE	N31° 37' 18.1500"	W091° 17' 30.3200"	331.0000	0.0000	331.0000	1A (+20/+3)	false	P	1000.0	1900	1331.0	07-Mar-2023 08:32:28	false
NTCHZ	LGECY	28-042598	IFPA	TREE	N31° 37' 23.8100"	W091° 17' 49.0600"	331.0000	0.0000	331.0000	1A (+20/+3)	false	P	1000.0	1900	1331.0	07-Mar-2023 08:32:28	false
NTCHZ	LGECY	28-052627	IFPA	TREE	N31° 36' 58.2900"	W091° 18' 19.5000"	331.0000	0.0000	331.0000	1A (+20/+3)	false	P	1000.0	1900	1331.0	07-Mar-2023 08:32:28	false
NTCHZ	LGECY	28-042677	IFPA	TREE	N31° 36' 00.1600"	W091° 17' 36.1900"	330.0000	0.0000	330.0000	1A (+20/+3)	false	P	1000.0	1900	1330.0	07-Mar-2023 08:32:28	false
NTCHZ	LGECY	28-052774	IFPA	TREE	N31° 36' 08.2300"	W091° 17' 11.9000"	330.0000	0.0000	330.0000	1A (+20/+3)	false	P	1000.0	1900	1330.0	07-Mar-2023 08:32:28	false
NTCHZ	LGECY	28-052951	IFPA	TREE	N31° 36' 17.0800"	W091° 17' 51.8900"	330.0000	0.0000	330.0000	1A (+20/+3)	false	P	1000.0	1900	1330.0	07-Mar-2023 08:32:28	false
NTCHZ	LGECY	28-053422	IFPA	TREE	N31° 36' 05.9500"	W091° 16' 59.9100"	330.0000	0.0000	330.0000	1A (+20/+3)	false	P	1000.0	1900	1330.0	07-Mar-2023 08:32:28	false
NTCHZ	LGECY	28-054033	IFPA	TREE	N31° 36' 04.6100"	W091° 17' 07.7900"	330.0000	0.0000	330.0000	1A (+20/+3)	false	P	1000.0	1900	1330.0	07-Mar-2023 08:32:28	false
NTCHZ	LGECY	28-052939	IFPA	TREE	N31° 37' 26.4000"	W091° 17' 26.3600"	330.0000	0.0000	330.0000	1A (+20/+3)	false	P	1000.0	1900	1330.0	07-Mar-2023 08:32:28	false
NTCHZ	LGECY	28-053319	IFPA	TREE	N31° 37' 12.5700"	W091° 17' 29.7700"	330.0000	0.0000	330.0000	1A (+20/+3)	false	P	1000.0	1900	1330.0	07-Mar-2023 08:32:28	false
NTCHZ	LGECY	28-042829	IFPA	TREE	N31° 36' 40.2200"	W091° 17' 53.1200"	330.0000	0.0000	330.0000	1A (+20/+3)	false	P	1000.0	1900	1330.0	07-Mar-2023 08:32:28	false
NTCHZ	LGECY	28-042736	IFPA	TREE	N31° 37' 22.4100"	W091° 17' 52.7200"	330.0000	0.0000	330.0000	1A (+20/+3)	false	P	1000.0	1900	1330.0	07-Mar-2023 08:32:28	false
NTCHZ	LGECY	28-042941	IFPA	TREE	N31° 36' 06.3300"	W091° 17' 31.6100"	330.0000	0.0000	330.0000	1A (+20/+3)	false	P	1000.0	1900	1330.0	07-Mar-2023 08:32:28	false
NTCHZ	LGECY	28-052834	IFPA	TREE	N31° 35' 43.9900"	W091° 17' 44.6600"	330.0000	0.0000	330.0000	1A (+20/+3)	false	P	1000.0	1900	1330.0	07-Mar-2023 08:32:28	false
NTCHZ	LGECY	28-052946	IFPA	TREE	N31° 36' 44.5800"	W091° 18' 09.5200"	330.0000	0.0000	330.0000	1A (+20/+3)	false	P	1000.0	1900	1330.0	07-Mar-2023 08:32:28	false
NTCHZ	LGECY	28-023903	IFPA	TREE	N31° 37' 06.5200"	W091° 18' 21.9000"	330.0000	0.0000	330.0000	1A (+20/+3)	false	P	1000.0	1900	1330.0	07-Mar-2023 08:32:28	false
NTCHZ	LGECY	28-053316	IFPA	TREE	N31° 37' 27.5000"	W091° 18' 22.0800"	330.0000	0.0000	330.0000	1A (+20/+3)	false	P	1000.0	1900	1330.0	07-Mar-2023 08:32:28	false
NTCHZ	LGECY	28-053292	IFPA	TREE	N31° 36' 02.6700"	W091° 17' 46.9000"	330.0000	0.0000	330.0000	1A (+20/+3)	false	P	1000.0	1900	1330.0	07-Mar-2023 08:32:28	false
NTCHZ	LGECY	28-043097	IFPA	TREE	N31° 37' 26.9200"	W091° 17' 35.7300"	330.0000	0.0000	330.0000	1A (+20/+3)	false	P	1000.0	1900	1330.0	07-Mar-2023 08:32:28	false
NTCHZ	LGECY	28-052726	IFPA	TREE	N31° 37' 13.6000"	W091° 18' 31.2400"	330.0000	0.0000	330.0000	1A (+20/+3)	false	P	1000.0	1900	1330.0	07-Mar-2023 08:32:28	false
NTCHZ	LGECY	28-052581	IFPA	TREE	N31° 37' 31.6900"	W091° 17' 34.6000"	330.0000	0.0000	330.0000	1A (+20/+3)	false	P	1000.0	1900	1330.0	07-Mar-2023 08:32:28	false
NTCHZ	LGECY	28-054025	IFPA	TREE	N31° 36' 07.9000"	W091° 17' 10.6700"	330.0000	0.0000	330.0000	1A (+20/+3)	false	P	1000.0	1900	1330.0	07-Mar-2023 08:32:28	false
NTCHZ	LGECY	28-053616	IFPA	TREE	N31° 37' 31.1400"	W091° 17' 35.9300"	330.0000	0.0000	330.0000	1A (+20/+3)	false	P	1000.0	1900	1330.0	07-Mar-2023 08:32:28	false
NTCHZ	LGECY	28-052888	IFPA	TREE	N31° 37' 25.2700"	W091° 18' 23.7200"	330.0000	0.0000	330.0000	1A (+20/+3)	false	P	1000.0	1900	1330.0	07-Mar-2023 08:32:28	false
NTCHZ	LGECY	28-042858	IFPA	TREE	N31° 37' 16.1200"	W091° 17' 31.3300"	330.0000	0.0000	330.0000	1A (+20/+3)	false	P	1000.0	1900	1330.0	07-Mar-2023 08:32:28	false

TRSSH (RNAV)

NTCHZ	LGECY	28-052918	IFPA	TREE	N31° 36' 06.4100"	W091° 17' 35.3200"	330.0000	0.0000	330.0000	1A (+20/+3)	false	P	1000.0	1900	1330.0	07-Mar-2023 08:32:28	false
NTCHZ	LGECY	28-053113	IFPA	TREE	N31° 36' 07.8000"	W091° 17' 33.7100"	330.0000	0.0000	330.0000	1A (+20/+3)	false	P	1000.0	1900	1330.0	07-Mar-2023 08:32:28	false
NTCHZ	LGECY	28-052525	IFPA	TREE	N31° 36' 28.7300"	W091° 17' 02.3600"	329.0000	0.0000	329.0000	1A (+20/+3)	false	P	1000.0	1900	1329.0	07-Mar-2023 08:32:28	false
NTCHZ	LGECY	28-042699	IFPA	TREE	N31° 35' 55.5400"	W091° 17' 27.4100"	329.0000	0.0000	329.0000	1A (+20/+3)	false	P	1000.0	1900	1329.0	07-Mar-2023 08:32:28	false
NTCHZ	LGECY	28-042782	IFPA	TREE	N31° 36' 09.8900"	W091° 17' 36.3900"	329.0000	0.0000	329.0000	1A (+20/+3)	false	P	1000.0	1900	1329.0	07-Mar-2023 08:32:28	false
NTCHZ	LGECY	28-053140	IFPA	TREE	N31° 36' 07.0400"	W091° 17' 06.9300"	329.0000	0.0000	329.0000	1A (+20/+3)	false	P	1000.0	1900	1329.0	07-Mar-2023 08:32:28	false
NTCHZ	LGECY	28-042722	IFPA	TREE	N31° 35' 55.8200"	W091° 17' 43.4800"	329.0000	0.0000	329.0000	1A (+20/+3)	false	P	1000.0	1900	1329.0	07-Mar-2023 08:32:28	false
NTCHZ	LGECY	28-042618	IFPA	TREE	N31° 36' 46.2700"	W091° 17' 59.0700"	329.0000	0.0000	329.0000	1A (+20/+3)	false	P	1000.0	1900	1329.0	07-Mar-2023 08:32:28	false
NTCHZ	LGECY	22-001637	IFPA	CATENA RY	N31° 38' 18.0000"	W091° 23' 55.0000"	329.0000	259.0000	329.0000	5D (+500/+50)	false	P	1000.0	1900	1329.0	07-Mar-2023 08:32:28	true
NTCHZ	LGECY	28-042582	IFPA	TREE	N31° 37' 32.3100"	W091° 17' 39.1300"	329.0000	0.0000	329.0000	1A (+20/+3)	false	P	1000.0	1900	1329.0	07-Mar-2023 08:32:28	false
NTCHZ	LGECY	28-052898	IFPA	TREE	N31° 36' 05.2000"	W091° 17' 34.3900"	329.0000	0.0000	329.0000	1A (+20/+3)	false	P	1000.0	1900	1329.0	07-Mar-2023 08:32:28	false
NTCHZ	LGECY	28-052529	IFPA	TREE	N31° 36' 58.5500"	W091° 18' 18.0900"	329.0000	0.0000	329.0000	1A (+20/+3)	false	P	1000.0	1900	1329.0	07-Mar-2023 08:32:28	false
NTCHZ	LGECY	28-052971	IFPA	TREE	N31° 36' 05.6000"	W091° 17' 02.1700"	329.0000	0.0000	329.0000	1A (+20/+3)	false	P	1000.0	1900	1329.0	07-Mar-2023 08:32:28	false
NTCHZ	LGECY	28-042554	IFPA	TREE	N31° 37' 30.7700"	W091° 17' 59.1200"	329.0000	0.0000	329.0000	1A (+20/+3)	false	P	1000.0	1900	1329.0	07-Mar-2023 08:32:28	false
NTCHZ	LGECY	28-053590	IFPA	TREE	N31° 35' 56.5800"	W091° 17' 24.2700"	329.0000	0.0000	329.0000	1A (+20/+3)	false	P	1000.0	1900	1329.0	07-Mar-2023 08:32:28	false
NTCHZ	LGECY	28-052821	IFPA	TREE	N31° 36' 56.9500"	W091° 18' 13.8100"	329.0000	0.0000	329.0000	1A (+20/+3)	false	P	1000.0	1900	1329.0	07-Mar-2023 08:32:28	false
NTCHZ	LGECY	28-052945	IFPA	TREE	N31° 36' 13.5500"	W091° 17' 27.2000"	329.0000	0.0000	329.0000	1A (+20/+3)	false	P	1000.0	1900	1329.0	07-Mar-2023 08:32:28	false
NTCHZ	LGECY	28-053992	IFPA	TREE	N31° 36' 34.5500"	W091° 17' 22.3700"	329.0000	0.0000	329.0000	1A (+20/+3)	false	P	1000.0	1900	1329.0	07-Mar-2023 08:32:28	false
NTCHZ	LGECY	28-042556	IFPA	TREE	N31° 37' 30.8800"	W091° 17' 38.0700"	329.0000	0.0000	329.0000	1A (+20/+3)	false	P	1000.0	1900	1329.0	07-Mar-2023 08:32:28	false
NTCHZ	LGECY	28-053822	IFPA	TREE	N31° 36' 53.6100"	W091° 18' 13.2600"	329.0000	0.0000	329.0000	1A (+20/+3)	false	P	1000.0	1900	1329.0	07-Mar-2023 08:32:28	false
NTCHZ	LGECY	28-052845	IFPA	TREE	N31° 37' 24.4200"	W091° 18' 48.4500"	329.0000	0.0000	329.0000	1A (+20/+3)	false	P	1000.0	1900	1329.0	07-Mar-2023 08:32:28	false
NTCHZ	LGECY	28-052724	IFPA	TREE	N31° 37' 33.3800"	W091° 17' 22.4100"	329.0000	0.0000	329.0000	1A (+20/+3)	false	P	1000.0	1900	1329.0	07-Mar-2023 08:32:28	false
NTCHZ	LGECY	28-053088	IFPA	TREE	N31° 36' 15.0800"	W091° 17' 34.2000"	329.0000	0.0000	329.0000	1A (+20/+3)	false	P	1000.0	1900	1329.0	07-Mar-2023 08:32:28	false
NTCHZ	LGECY	28-042629	IFPA	TREE	N31° 35' 58.1500"	W091° 17' 48.0100"	328.0000	0.0000	328.0000	1A (+20/+3)	false	P	1000.0	1900	1328.0	07-Mar-2023 08:32:28	false
NTCHZ	LGECY	28-053917	IFPA	TREE	N31° 36' 57.1500"	W091° 18' 20.6100"	328.0000	0.0000	328.0000	1A (+20/+3)	false	P	1000.0	1900	1328.0	07-Mar-2023 08:32:28	false
NTCHZ	LGECY	28-052457	IFPA	TREE	N31° 36' 12.8300"	W091° 17' 30.6500"	328.0000	0.0000	328.0000	1A (+20/+3)	false	P	1000.0	1900	1328.0	07-Mar-2023 08:32:28	false

TRSSH (RNAV)

NTCHZ	LGECY	28-053744	IFPA	TREE	N31° 35' 50.2200"	W091° 17' 42.0900"	328.0000	0.0000	328.0000	1A (+20/+3)	false	P	1000.0	1900	1328.0	07-Mar-2023 08:32:28	false
NTCHZ	LGECY	28-042651	IFPA	POLE	N31° 36' 48.4000"	W091° 17' 24.7800"	328.0000	45.0000	328.0000	1A (+20/+3)	false	P	1000.0	1900	1328.0	07-Mar-2023 08:32:28	true
NTCHZ	LGECY	28-052557	IFPA	TREE	N31° 35' 54.0200"	W091° 17' 43.8000"	328.0000	0.0000	328.0000	1A (+20/+3)	false	P	1000.0	1900	1328.0	07-Mar-2023 08:32:28	false
NTCHZ	LGECY	28-053624	IFPA	TREE	N31° 37' 46.5100"	W091° 18' 51.0500"	328.0000	0.0000	328.0000	1A (+20/+3)	false	P	1000.0	1900	1328.0	07-Mar-2023 08:32:28	false
NTCHZ	LGECY	28-053434	IFPA	TREE	N31° 36' 14.5300"	W091° 17' 50.4200"	328.0000	0.0000	328.0000	1A (+20/+3)	false	P	1000.0	1900	1328.0	07-Mar-2023 08:32:28	false
NTCHZ	LGECY	28-053284	IFPA	TREE	N31° 36' 04.3100"	W091° 17' 08.0700"	328.0000	0.0000	328.0000	1A (+20/+3)	false	P	1000.0	1900	1328.0	07-Mar-2023 08:32:28	false
NTCHZ	LGECY	28-043082	IFPA	TREE	N31° 37' 26.2400"	W091° 17' 36.9600"	328.0000	0.0000	328.0000	1A (+20/+3)	false	P	1000.0	1900	1328.0	07-Mar-2023 08:32:28	false
NTCHZ	LGECY	28-053008	IFPA	TREE	N31° 36' 18.5800"	W091° 17' 28.6200"	328.0000	0.0000	328.0000	1A (+20/+3)	false	P	1000.0	1900	1328.0	07-Mar-2023 08:32:28	false
NTCHZ	LGECY	28-054019	IFPA	TREE	N31° 37' 43.8100"	W091° 18' 50.8800"	328.0000	0.0000	328.0000	1A (+20/+3)	false	P	1000.0	1900	1328.0	07-Mar-2023 08:32:28	false
NTCHZ	LGECY	28-042632	IFPA	TREE	N31° 37' 24.7900"	W091° 17' 49.3400"	328.0000	0.0000	328.0000	1A (+20/+3)	false	P	1000.0	1900	1328.0	07-Mar-2023 08:32:28	false
NTCHZ	LGECY	28-042564	IFPA	TREE	N31° 36' 03.5100"	W091° 17' 57.8400"	328.0000	0.0000	328.0000	1A (+20/+3)	false	P	1000.0	1900	1328.0	07-Mar-2023 08:32:28	false
NTCHZ	LGECY	28-053963	IFPA	TREE	N31° 37' 20.9800"	W091° 17' 38.3700"	328.0000	0.0000	328.0000	1A (+20/+3)	false	P	1000.0	1900	1328.0	07-Mar-2023 08:32:28	false
NTCHZ	LGECY	28-052694	IFPA	TREE	N31° 37' 20.6400"	W091° 18' 52.3500"	328.0000	0.0000	328.0000	1A (+20/+3)	false	P	1000.0	1900	1328.0	07-Mar-2023 08:32:28	false
NTCHZ	LGECY	28-052631	IFPA	TREE	N31° 37' 01.6100"	W091° 18' 29.1600"	328.0000	0.0000	328.0000	1A (+20/+3)	false	P	1000.0	1900	1328.0	07-Mar-2023 08:32:28	false
NTCHZ	LGECY	28-052580	IFPA	TREE	N31° 37' 46.6200"	W091° 18' 50.2500"	328.0000	0.0000	328.0000	1A (+20/+3)	false	P	1000.0	1900	1328.0	07-Mar-2023 08:32:28	false
NTCHZ	LGECY	28-053288	IFPA	TREE	N31° 36' 32.1200"	W091° 18' 06.3400"	328.0000	0.0000	328.0000	1A (+20/+3)	false	P	1000.0	1900	1328.0	07-Mar-2023 08:32:28	false
NTCHZ	LGECY	28-053818	IFPA	TREE	N31° 37' 29.1500"	W091° 17' 19.0800"	328.0000	0.0000	328.0000	1A (+20/+3)	false	P	1000.0	1900	1328.0	07-Mar-2023 08:32:28	false
NTCHZ	LGECY	28-052998	IFPA	TREE	N31° 36' 01.6500"	W091° 18' 02.5300"	328.0000	0.0000	328.0000	1A (+20/+3)	false	P	1000.0	1900	1328.0	07-Mar-2023 08:32:28	false
NTCHZ	LGECY	28-052925	IFPA	TREE	N31° 37' 26.5300"	W091° 18' 49.5900"	328.0000	0.0000	328.0000	1A (+20/+3)	false	P	1000.0	1900	1328.0	07-Mar-2023 08:32:28	false
NTCHZ	LGECY	28-053969	IFPA	TREE	N31° 36' 23.6700"	W091° 18' 01.4500"	328.0000	0.0000	328.0000	1A (+20/+3)	false	P	1000.0	1900	1328.0	07-Mar-2023 08:32:28	false
NTCHZ	LGECY	28-053171	IFPA	TREE	N31° 36' 48.4400"	W091° 18' 01.0600"	328.0000	0.0000	328.0000	1A (+20/+3)	false	P	1000.0	1900	1328.0	07-Mar-2023 08:32:28	false
NTCHZ	LGECY	28-042529	IFPA	TREE	N31° 36' 02.6400"	W091° 17' 52.9900"	328.0000	0.0000	328.0000	1A (+20/+3)	false	P	1000.0	1900	1328.0	07-Mar-2023 08:32:28	false
NTCHZ	LGECY	28-053189	IFPA	TREE	N31° 37' 38.9600"	W091° 18' 43.8700"	328.0000	0.0000	328.0000	1A (+20/+3)	false	P	1000.0	1900	1328.0	07-Mar-2023 08:32:28	false
NTCHZ	LGECY	28-052562	IFPA	TREE	N31° 36' 03.3700"	W091° 17' 49.3900"	327.0000	0.0000	327.0000	1A (+20/+3)	false	P	1000.0	1900	1327.0	07-Mar-2023 08:32:28	false
NTCHZ	LGECY	28-053729	IFPA	TREE	N31° 36' 18.0300"	W091° 17' 58.4600"	327.0000	0.0000	327.0000	1A (+20/+3)	false	P	1000.0	1900	1327.0	07-Mar-2023 08:32:28	false
NTCHZ	LGECY	28-042708	IFPA	TREE	N31° 36' 13.5800"	W091° 17' 49.0400"	327.0000	0.0000	327.0000	1A (+20/+3)	false	P	1000.0	1900	1327.0	07-Mar-2023 08:32:28	false

TRSSH (RNAV)

NTCHZ	LGECY	28-043073	IFPA	TREE	N31° 37' 25.4600"	W091° 17' 54.9500"	327.0000	0.0000	327.0000	1A (+20/+3)	false	P	1000.0	1900	1327.0	07-Mar-2023 08:32:28	false
NTCHZ	LGECY	28-042535	IFPA	TREE	N31° 36' 14.9600"	W091° 17' 52.9900"	327.0000	0.0000	327.0000	1A (+20/+3)	false	P	1000.0	1900	1327.0	07-Mar-2023 08:32:28	false
NTCHZ	LGECY	28-042997	IFPA	TREE	N31° 36' 25.8200"	W091° 17' 50.4600"	327.0000	0.0000	327.0000	1A (+20/+3)	false	P	1000.0	1900	1327.0	07-Mar-2023 08:32:28	false
NTCHZ	LGECY	28-053694	IFPA	TREE	N31° 37' 29.6300"	W091° 17' 36.4600"	327.0000	0.0000	327.0000	1A (+20/+3)	false	P	1000.0	1900	1327.0	07-Mar-2023 08:32:28	false
NTCHZ	LGECY	28-042519	IFPA	TREE	N31° 36' 01.5400"	W091° 17' 36.5700"	327.0000	0.0000	327.0000	1A (+20/+3)	false	P	1000.0	1900	1327.0	07-Mar-2023 08:32:28	false
NTCHZ	LGECY	28-043077	IFPA	TREE	N31° 37' 25.7000"	W091° 17' 57.4400"	327.0000	0.0000	327.0000	1A (+20/+3)	false	P	1000.0	1900	1327.0	07-Mar-2023 08:32:28	false
NTCHZ	LGECY	28-053890	IFPA	TREE	N31° 37' 29.1700"	W091° 18' 26.2800"	327.0000	0.0000	327.0000	1A (+20/+3)	false	P	1000.0	1900	1327.0	07-Mar-2023 08:32:28	false
NTCHZ	LGECY	28-042724	IFPA	TREE	N31° 35' 55.9900"	W091° 17' 26.3600"	327.0000	0.0000	327.0000	1A (+20/+3)	false	P	1000.0	1900	1327.0	07-Mar-2023 08:32:28	false
NTCHZ	LGECY	28-046037	IFPA	TREE	N31° 35' 57.8100"	W091° 17' 29.8000"	327.0000	0.0000	327.0000	1A (+20/+3)	false	P	1000.0	1900	1327.0	07-Mar-2023 08:32:28	false
NTCHZ	LGECY	28-046126	IFPA	TREE	N31° 35' 59.3300"	W091° 17' 52.6300"	327.0000	0.0000	327.0000	1A (+20/+3)	false	P	1000.0	1900	1327.0	07-Mar-2023 08:32:28	false
NTCHZ	LGECY	28-029119	IFPA	TREE	N31° 37' 08.2700"	W091° 18' 25.6300"	327.0000	0.0000	327.0000	1A (+20/+3)	false	P	1000.0	1900	1327.0	07-Mar-2023 08:32:28	false
NTCHZ	LGECY	28-042663	IFPA	TREE	N31° 37' 28.9100"	W091° 17' 40.6500"	327.0000	0.0000	327.0000	1A (+20/+3)	false	P	1000.0	1900	1327.0	07-Mar-2023 08:32:28	false
NTCHZ	LGECY	28-056585	IFPA	TRANSMISSION_LINE	N31° 35' 57.9900"	W091° 21' 16.0000"	327.0000	105.0000	327.0000	4D (+250/+50)	false	P	1000.0	1900	1327.0	07-Mar-2023 08:32:28	true
NTCHZ	LGECY	28-053945	IFPA	TREE	N31° 36' 20.7600"	W091° 18' 06.2300"	327.0000	0.0000	327.0000	1A (+20/+3)	false	P	1000.0	1900	1327.0	07-Mar-2023 08:32:28	false
NTCHZ	LGECY	28-046042	IFPA	TREE	N31° 36' 16.8300"	W091° 17' 31.8100"	327.0000	0.0000	327.0000	1A (+20/+3)	false	P	1000.0	1900	1327.0	07-Mar-2023 08:32:28	false
NTCHZ	LGECY	28-042903	IFPA	TREE	N31° 36' 04.8200"	W091° 17' 51.3900"	327.0000	0.0000	327.0000	1A (+20/+3)	false	P	1000.0	1900	1327.0	07-Mar-2023 08:32:28	false
NTCHZ	LGECY	28-042567	IFPA	TREE	N31° 36' 04.0300"	W091° 17' 54.4900"	327.0000	0.0000	327.0000	1A (+20/+3)	false	P	1000.0	1900	1327.0	07-Mar-2023 08:32:28	false
NTCHZ	LGECY	28-043043	IFPA	TREE	N31° 36' 08.8600"	W091° 17' 38.4700"	327.0000	0.0000	327.0000	1A (+20/+3)	false	P	1000.0	1900	1327.0	07-Mar-2023 08:32:28	false
NTCHZ	LGECY	28-042686	IFPA	TREE	N31° 36' 12.9100"	W091° 17' 50.2700"	327.0000	0.0000	327.0000	1A (+20/+3)	false	P	1000.0	1900	1327.0	07-Mar-2023 08:32:28	false
NTCHZ	LGECY	28-056596	IFPA	TRANSMISSION_LINE	N31° 35' 56.1100"	W091° 22' 36.6200"	327.0000	105.0000	327.0000	4D (+250/+50)	false	P	1000.0	1900	1327.0	07-Mar-2023 08:32:28	true
NTCHZ	LGECY	28-042552	IFPA	TREE	N31° 37' 30.5100"	W091° 17' 53.8400"	327.0000	0.0000	327.0000	1A (+20/+3)	false	P	1000.0	1900	1327.0	07-Mar-2023 08:32:28	false
NTCHZ	LGECY	28-042780	IFPA	TREE	N31° 36' 09.8000"	W091° 17' 35.0600"	326.0000	0.0000	326.0000	1A (+20/+3)	false	P	1000.0	1900	1326.0	07-Mar-2023 08:32:28	false
NTCHZ	LGECY	28-046035	IFPA	TREE	N31° 37' 19.2500"	W091° 17' 30.2700"	326.0000	0.0000	326.0000	1A (+20/+3)	false	P	1000.0	1900	1326.0	07-Mar-2023 08:32:28	false
NTCHZ	LGECY	28-042931	IFPA	TREE	N31° 36' 05.3800"	W091° 17' 34.2000"	326.0000	0.0000	326.0000	1A (+20/+3)	false	P	1000.0	1900	1326.0	07-Mar-2023 08:32:28	false
NTCHZ	LGECY	28-042792	IFPA	TREE	N31° 36' 10.8700"	W091° 17' 54.1400"	326.0000	0.0000	326.0000	1A (+20/+3)	false	P	1000.0	1900	1326.0	07-Mar-2023 08:32:28	false
NTCHZ	LGECY	28-042620	IFPA	TREE	N31° 37' 27.2000"	W091° 17' 38.7300"	326.0000	0.0000	326.0000	1A (+20/+3)	false	P	1000.0	1900	1326.0	07-Mar-2023 08:32:28	false

TRSSH (RNAV)

NTCHZ	LGECY	28-042524	IFPA	TREE	N31° 36' 01.8300"	W091° 17' 48.8100"	326.0000	0.0000	326.0000	1A (+20/+3)	false	P	1000.0	1900	1326.0	07-Mar-2023 08:32:28	false
NTCHZ	LGECY	28-042776	IFPA	TREE	N31° 37' 21.3700"	W091° 17' 53.1200"	326.0000	0.0000	326.0000	1A (+20/+3)	false	P	1000.0	1900	1326.0	07-Mar-2023 08:32:28	false
NTCHZ	LGECY	28-053859	IFPA	TREE	N31° 36' 10.8000"	W091° 17' 23.5500"	326.0000	0.0000	326.0000	1A (+20/+3)	false	P	1000.0	1900	1326.0	07-Mar-2023 08:32:28	false
NTCHZ	LGECY	28-053395	IFPA	TREE	N31° 37' 20.5700"	W091° 18' 18.5400"	326.0000	0.0000	326.0000	1A (+20/+3)	false	P	1000.0	1900	1326.0	07-Mar-2023 08:32:28	false
NTCHZ	LGECY	28-053542	IFPA	TREE	N31° 35' 55.0500"	W091° 17' 47.0300"	326.0000	0.0000	326.0000	1A (+20/+3)	false	P	1000.0	1900	1326.0	07-Mar-2023 08:32:28	false
NTCHZ	LGECY	28-053326	IFPA	TREE	N31° 37' 11.5100"	W091° 18' 27.1200"	326.0000	0.0000	326.0000	1A (+20/+3)	false	P	1000.0	1900	1326.0	07-Mar-2023 08:32:28	false
NTCHZ	LGECY	28-053106	IFPA	TREE	N31° 36' 02.8300"	W091° 17' 53.1700"	326.0000	0.0000	326.0000	1A (+20/+3)	false	P	1000.0	1900	1326.0	07-Mar-2023 08:32:28	false
NTCHZ	LGECY	28-053127	IFPA	TREE	N31° 37' 28.5600"	W091° 18' 01.1800"	326.0000	0.0000	326.0000	1A (+20/+3)	false	P	1000.0	1900	1326.0	07-Mar-2023 08:32:28	false
NTCHZ	LGECY	28-042574	IFPA	TREE	N31° 36' 17.4600"	W091° 17' 51.6600"	326.0000	0.0000	326.0000	1A (+20/+3)	false	P	1000.0	1900	1326.0	07-Mar-2023 08:32:28	false
NTCHZ	LGECY	28-042844	IFPA	TREE	N31° 37' 12.0100"	W091° 17' 32.3000"	326.0000	0.0000	326.0000	1A (+20/+3)	false	P	1000.0	1900	1326.0	07-Mar-2023 08:32:28	false
NTCHZ	LGECY	28-042936	IFPA	TREE	N31° 36' 05.6300"	W091° 17' 37.7100"	326.0000	0.0000	326.0000	1A (+20/+3)	false	P	1000.0	1900	1326.0	07-Mar-2023 08:32:28	false
NTCHZ	LGECY	28-053672	IFPA	TREE	N31° 36' 18.4600"	W091° 18' 04.7200"	326.0000	0.0000	326.0000	1A (+20/+3)	false	P	1000.0	1900	1326.0	07-Mar-2023 08:32:28	false
NTCHZ	LGECY	28-042861	IFPA	TREE	N31° 36' 43.2500"	W091° 17' 55.5000"	326.0000	0.0000	326.0000	1A (+20/+3)	false	P	1000.0	1900	1326.0	07-Mar-2023 08:32:28	false
NTCHZ	LGECY	28-052750	IFPA	TREE	N31° 36' 01.1200"	W091° 17' 50.0300"	326.0000	0.0000	326.0000	1A (+20/+3)	false	P	1000.0	1900	1326.0	07-Mar-2023 08:32:28	false
NTCHZ	LGECY	28-024011	IFPA	TREE	N31° 36' 24.0700"	W091° 17' 33.3100"	326.0000	0.0000	326.0000	1A (+20/+3)	false	P	1000.0	1900	1326.0	07-Mar-2023 08:32:28	false
NTCHZ	LGECY	28-042784	IFPA	TREE	N31° 36' 10.0600"	W091° 17' 38.9400"	325.0000	0.0000	325.0000	1A (+20/+3)	false	P	1000.0	1900	1325.0	07-Mar-2023 08:32:28	false
NTCHZ	LGECY	28-042753	IFPA	TREE	N31° 37' 20.0600"	W091° 17' 53.7500"	325.0000	0.0000	325.0000	1A (+20/+3)	false	P	1000.0	1900	1325.0	07-Mar-2023 08:32:28	false
NTCHZ	LGECY	28-042545	IFPA	TREE	N31° 37' 29.1300"	W091° 17' 55.0100"	325.0000	0.0000	325.0000	1A (+20/+3)	false	P	1000.0	1900	1325.0	07-Mar-2023 08:32:28	false
NTCHZ	LGECY	28-042672	IFPA	TREE	N31° 35' 59.5900"	W091° 17' 46.6300"	325.0000	0.0000	325.0000	1A (+20/+3)	false	P	1000.0	1900	1325.0	07-Mar-2023 08:32:28	false
NTCHZ	LGECY	28-052639	IFPA	TREE	N31° 36' 05.8500"	W091° 17' 03.4200"	325.0000	0.0000	325.0000	1A (+20/+3)	false	P	1000.0	1900	1325.0	07-Mar-2023 08:32:28	false
NTCHZ	LGECY	28-052896	IFPA	TREE	N31° 35' 58.3500"	W091° 17' 48.4700"	325.0000	0.0000	325.0000	1A (+20/+3)	false	P	1000.0	1900	1325.0	07-Mar-2023 08:32:28	false
NTCHZ	LGECY	28-053308	IFPA	TREE	N31° 36' 22.3000"	W091° 17' 37.6200"	325.0000	0.0000	325.0000	1A (+20/+3)	false	P	1000.0	1900	1325.0	07-Mar-2023 08:32:28	false
NTCHZ	LGECY	28-042526	IFPA	TREE	N31° 36' 02.2900"	W091° 17' 51.4600"	325.0000	0.0000	325.0000	1A (+20/+3)	false	P	1000.0	1900	1325.0	07-Mar-2023 08:32:28	false
NTCHZ	LGECY	28-042814	IFPA	TREE	N31° 36' 12.0300"	W091° 17' 50.7600"	325.0000	0.0000	325.0000	1A (+20/+3)	false	P	1000.0	1900	1325.0	07-Mar-2023 08:32:28	false
NTCHZ	LGECY	28-053345	IFPA	TREE	N31° 36' 40.9100"	W091° 17' 59.8600"	325.0000	0.0000	325.0000	1A (+20/+3)	false	P	1000.0	1900	1325.0	07-Mar-2023 08:32:28	false
NTCHZ	LGECY	28-052784	IFPA	TREE	N31° 37' 02.5400"	W091° 18' 36.9300"	325.0000	0.0000	325.0000	1A (+20/+3)	false	P	1000.0	1900	1325.0	07-Mar-2023 08:32:28	false

TRSSH (RNAV)



NTCHZ	LGECY	28-053105	IFPA	TREE	N31° 36' 19.4300"	W091° 17' 35.8400"	325.0000	0.0000	325.0000	1A (+20/+3)	false	P	1000.0	1900	1325.0	07-Mar-2023 08:32:28	false
NTCHZ	LGECY	28-052716	IFPA	TREE	N31° 37' 41.4400"	W091° 18' 49.4600"	325.0000	0.0000	325.0000	1A (+20/+3)	false	P	1000.0	1900	1325.0	07-Mar-2023 08:32:28	false
NTCHZ	LGECY	28-052851	IFPA	TREE	N31° 36' 29.9400"	W091° 17' 10.6600"	325.0000	0.0000	325.0000	1A (+20/+3)	false	P	1000.0	1900	1325.0	07-Mar-2023 08:32:28	false
NTCHZ	LGECY	28-053043	IFPA	TREE	N31° 37' 43.7700"	W091° 18' 51.2700"	325.0000	0.0000	325.0000	1A (+20/+3)	false	P	1000.0	1900	1325.0	07-Mar-2023 08:32:28	false
NTCHZ	LGECY	28-046161	IFPA	TREE	N31° 36' 02.8900"	W091° 18' 00.5600"	325.0000	0.0000	325.0000	1A (+20/+3)	false	P	1000.0	1900	1325.0	07-Mar-2023 08:32:28	false
NTCHZ	LGECY	28-025138	IFPA	TREE	N31° 36' 11.7700"	W091° 17' 40.7900"	325.0000	0.0000	325.0000	1A (+20/+3)	false	P	1000.0	1900	1325.0	07-Mar-2023 08:32:28	false
NTCHZ	LGECY	28-053166	IFPA	TREE	N31° 36' 05.7500"	W091° 17' 28.2600"	325.0000	0.0000	325.0000	1A (+20/+3)	false	P	1000.0	1900	1325.0	07-Mar-2023 08:32:28	false
NTCHZ	LGECY	28-053237	IFPA	TREE	N31° 36' 55.2500"	W091° 18' 12.7300"	325.0000	0.0000	325.0000	1A (+20/+3)	false	P	1000.0	1900	1325.0	07-Mar-2023 08:32:28	false
NTCHZ	LGECY	28-053785	IFPA	TREE	N31° 37' 04.0200"	W091° 18' 35.9700"	325.0000	0.0000	325.0000	1A (+20/+3)	false	P	1000.0	1900	1325.0	07-Mar-2023 08:32:28	false
NTCHZ	LGECY	28-053297	IFPA	TREE	N31° 40' 22.2400"	W091° 18' 26.5800"	325.0000	0.0000	325.0000	1A (+20/+3)	false	P	1000.0	1900	1325.0	07-Mar-2023 08:32:28	false
NTCHZ	LGECY	28-053149	IFPA	BUILDIN G	N31° 37' 54.6200"	W091° 19' 58.4300"	325.0000	33.0000	325.0000	1A (+20/+3)	false	P	1000.0	1900	1325.0	07-Mar-2023 08:32:28	true
NTCHZ	LGECY	28-042544	IFPA	TREE	N31° 36' 16.2400"	W091° 17' 32.8900"	325.0000	0.0000	325.0000	1A (+20/+3)	false	P	1000.0	1900	1325.0	07-Mar-2023 08:32:28	false
NTCHZ	LGECY	28-046101	IFPA	TREE	N31° 35' 56.9400"	W091° 17' 48.7300"	325.0000	0.0000	325.0000	1A (+20/+3)	false	P	1000.0	1900	1325.0	07-Mar-2023 08:32:28	false
NTCHZ	LGECY	28-054030	IFPA	TREE	N31° 36' 13.4100"	W091° 17' 07.9600"	325.0000	0.0000	325.0000	1A (+20/+3)	false	P	1000.0	1900	1325.0	07-Mar-2023 08:32:28	false
NTCHZ	LGECY	28-052422	IFPA	TREE	N31° 36' 06.1500"	W091° 17' 33.4100"	325.0000	0.0000	325.0000	1A (+20/+3)	false	P	1000.0	1900	1325.0	07-Mar-2023 08:32:28	false
NTCHZ	LGECY	28-052623	IFPA	TREE	N31° 35' 56.0100"	W091° 17' 44.1900"	325.0000	0.0000	325.0000	1A (+20/+3)	false	P	1000.0	1900	1325.0	07-Mar-2023 08:32:28	false
NTCHZ	LGECY	28-053531	IFPA	TREE	N31° 37' 14.6700"	W091° 18' 32.2600"	325.0000	0.0000	325.0000	1A (+20/+3)	false	P	1000.0	1900	1325.0	07-Mar-2023 08:32:28	false
NTCHZ	LGECY	28-042920	IFPA	POLE	N31° 37' 06.3600"	W091° 17' 58.3700"	324.0000	46.0000	324.0000	1A (+20/+3)	false	P	1000.0	1900	1324.0	07-Mar-2023 08:32:28	true
NTCHZ	LGECY	28-052396	IFPA	TREE	N31° 36' 05.0800"	W091° 17' 07.4300"	324.0000	0.0000	324.0000	1A (+20/+3)	false	P	1000.0	1900	1324.0	07-Mar-2023 08:32:28	false
NTCHZ	LGECY	28-053068	IFPA	TREE	N31° 36' 07.6100"	W091° 17' 23.4300"	324.0000	0.0000	324.0000	1A (+20/+3)	false	P	1000.0	1900	1324.0	07-Mar-2023 08:32:28	false
NTCHZ	LGECY	28-052431	IFPA	TREE	N31° 36' 04.2100"	W091° 18' 00.3600"	324.0000	0.0000	324.0000	1A (+20/+3)	false	P	1000.0	1900	1324.0	07-Mar-2023 08:32:28	false
NTCHZ	LGECY	28-053147	IFPA	TREE	N31° 36' 06.9700"	W091° 17' 28.7800"	324.0000	0.0000	324.0000	1A (+20/+3)	false	P	1000.0	1900	1324.0	07-Mar-2023 08:32:28	false
NTCHZ	LGECY	28-046155	IFPA	TREE	N31° 37' 31.9600"	W091° 17' 57.3800"	324.0000	0.0000	324.0000	1A (+20/+3)	false	P	1000.0	1900	1324.0	07-Mar-2023 08:32:28	false
NTCHZ	LGECY	28-046100	IFPA	TREE	N31° 37' 21.9900"	W091° 17' 48.4900"	324.0000	0.0000	324.0000	1A (+20/+3)	false	P	1000.0	1900	1324.0	07-Mar-2023 08:32:28	false
NTCHZ	LGECY	28-052394	IFPA	TREE	N31° 36' 06.4000"	W091° 17' 10.3600"	324.0000	0.0000	324.0000	1A (+20/+3)	false	P	1000.0	1900	1324.0	07-Mar-2023 08:32:28	false
NTCHZ	LGECY	28-053475	IFPA	TREE	N31° 37' 40.3900"	W091° 18' 53.9200"	324.0000	0.0000	324.0000	1A (+20/+3)	false	P	1000.0	1900	1324.0	07-Mar-2023 08:32:28	false

TRSSH (RNAV)

NTCHZ	LGECY	28-053623	IFPA	TREE	N31° 36' 43.0500"	W091° 17' 15.1800"	324.0000	0.0000	324.0000	1A (+20/+3)	false	P	1000.0	1900	1324.0	07-Mar-2023 08:32:28	false
NTCHZ	LGECY	28-042585	IFPA	TREE	N31° 37' 33.5400"	W091° 17' 53.2800"	324.0000	0.0000	324.0000	1A (+20/+3)	false	P	1000.0	1900	1324.0	07-Mar-2023 08:32:28	false
NTCHZ	LGECY	28-052532	IFPA	TREE	N31° 36' 43.1000"	W091° 18' 09.1900"	324.0000	0.0000	324.0000	1A (+20/+3)	false	P	1000.0	1900	1324.0	07-Mar-2023 08:32:28	false
NTCHZ	LGECY	28-042583	IFPA	TREE	N31° 37' 32.3300"	W091° 17' 54.7600"	324.0000	0.0000	324.0000	1A (+20/+3)	false	P	1000.0	1900	1324.0	07-Mar-2023 08:32:28	false
NTCHZ	LGECY	28-053235	IFPA	TREE	N31° 36' 09.8000"	W091° 17' 34.3700"	324.0000	0.0000	324.0000	1A (+20/+3)	false	P	1000.0	1900	1324.0	07-Mar-2023 08:32:28	false
NTCHZ	LGECY	28-053720	IFPA	TREE	N31° 36' 07.0300"	W091° 17' 42.4900"	324.0000	0.0000	324.0000	1A (+20/+3)	false	P	1000.0	1900	1324.0	07-Mar-2023 08:32:28	false
NTCHZ	LGECY	28-052696	IFPA	TREE	N31° 37' 41.0000"	W091° 18' 46.8000"	324.0000	0.0000	324.0000	1A (+20/+3)	false	P	1000.0	1900	1324.0	07-Mar-2023 08:32:28	false
NTCHZ	LGECY	28-053468	IFPA	TREE	N31° 36' 31.5100"	W091° 17' 09.4300"	324.0000	0.0000	324.0000	1A (+20/+3)	false	P	1000.0	1900	1324.0	07-Mar-2023 08:32:28	false
NTCHZ	LGECY	28-053947	IFPA	TREE	N31° 37' 20.6600"	W091° 18' 50.0200"	324.0000	0.0000	324.0000	1A (+20/+3)	false	P	1000.0	1900	1324.0	07-Mar-2023 08:32:28	false
NTCHZ	LGECY	28-053104	IFPA	TREE	N31° 36' 46.6400"	W091° 17' 58.8500"	324.0000	0.0000	324.0000	1A (+20/+3)	false	P	1000.0	1900	1324.0	07-Mar-2023 08:32:28	false
NTCHZ	LGECY	28-052761	IFPA	TREE	N31° 36' 08.4800"	W091° 17' 08.7900"	324.0000	0.0000	324.0000	1A (+20/+3)	false	P	1000.0	1900	1324.0	07-Mar-2023 08:32:28	false
NTCHZ	LGECY	28-053497	IFPA	TREE	N31° 36' 27.6300"	W091° 16' 59.1800"	324.0000	0.0000	324.0000	1A (+20/+3)	false	P	1000.0	1900	1324.0	07-Mar-2023 08:32:28	false
NTCHZ	LGECY	28-042789	IFPA	TREE	N31° 36' 10.6000"	W091° 17' 32.8900"	324.0000	0.0000	324.0000	1A (+20/+3)	false	P	1000.0	1900	1324.0	07-Mar-2023 08:32:28	false
NTCHZ	LGECY	28-042707	IFPA	TREE	N31° 36' 01.4600"	W091° 17' 46.4700"	324.0000	0.0000	324.0000	1A (+20/+3)	false	P	1000.0	1900	1324.0	07-Mar-2023 08:32:28	false
NTCHZ	LGECY	28-042779	IFPA	TREE	N31° 37' 21.7100"	W091° 17' 50.8100"	324.0000	0.0000	324.0000	1A (+20/+3)	false	P	1000.0	1900	1324.0	07-Mar-2023 08:32:28	false
NTCHZ	LGECY	28-052909	IFPA	TREE	N31° 35' 56.6300"	W091° 17' 46.1300"	324.0000	0.0000	324.0000	1A (+20/+3)	false	P	1000.0	1900	1324.0	07-Mar-2023 08:32:28	false
NTCHZ	LGECY	28-042626	IFPA	TREE	N31° 37' 28.0000"	W091° 17' 58.2100"	324.0000	0.0000	324.0000	1A (+20/+3)	false	P	1000.0	1900	1324.0	07-Mar-2023 08:32:28	false
NTCHZ	LGECY	28-042565	IFPA	TREE	N31° 36' 03.6700"	W091° 17' 47.8500"	324.0000	0.0000	324.0000	1A (+20/+3)	false	P	1000.0	1900	1324.0	07-Mar-2023 08:32:28	false
NTCHZ	LGECY	28-053305	IFPA	TREE	N31° 36' 32.1700"	W091° 17' 23.6700"	324.0000	0.0000	324.0000	1A (+20/+3)	false	P	1000.0	1900	1324.0	07-Mar-2023 08:32:28	false
NTCHZ	LGECY	28-053118	IFPA	TREE	N31° 36' 06.3500"	W091° 17' 05.0700"	324.0000	0.0000	324.0000	1A (+20/+3)	false	P	1000.0	1900	1324.0	07-Mar-2023 08:32:28	false
NTCHZ	LGECY	28-042968	IFPA	TREE	N31° 36' 19.2400"	W091° 17' 58.7000"	324.0000	0.0000	324.0000	1A (+20/+3)	false	P	1000.0	1900	1324.0	07-Mar-2023 08:32:28	false
NTCHZ	LGECY	28-043070	IFPA	TREE	N31° 37' 25.2600"	W091° 17' 48.2100"	323.0000	0.0000	323.0000	1A (+20/+3)	false	P	1000.0	1900	1323.0	07-Mar-2023 08:32:28	false
NTCHZ	LGECY	28-053329	IFPA	TREE	N31° 37' 24.4500"	W091° 17' 37.7900"	323.0000	0.0000	323.0000	1A (+20/+3)	false	P	1000.0	1900	1323.0	07-Mar-2023 08:32:28	false
NTCHZ	LGECY	28-053301	IFPA	TREE	N31° 36' 09.7300"	W091° 17' 46.7600"	323.0000	0.0000	323.0000	1A (+20/+3)	false	P	1000.0	1900	1323.0	07-Mar-2023 08:32:28	false
NTCHZ	LGECY	28-053401	IFPA	TREE	N31° 36' 54.8700"	W091° 18' 11.4000"	323.0000	0.0000	323.0000	1A (+20/+3)	false	P	1000.0	1900	1323.0	07-Mar-2023 08:32:28	false
NTCHZ	LGECY	28-042939	IFPA	TREE	N31° 36' 06.0400"	W091° 17' 32.8300"	323.0000	0.0000	323.0000	1A (+20/+3)	false	P	1000.0	1900	1323.0	07-Mar-2023 08:32:28	false

TRSSH (RNAV)

NTCHZ	LGECY	28-053454	IFPA	TREE	N31° 37' 19.0800"	W091° 17' 33.9300"	323.0000	0.0000	323.0000	1A (+20/+3)	false	P	1000.0	1900	1323.0	07-Mar-2023 08:32:28	false
NTCHZ	LGECY	28-053342	IFPA	TREE	N31° 37' 00.3000"	W091° 18' 27.3200"	323.0000	0.0000	323.0000	1A (+20/+3)	false	P	1000.0	1900	1323.0	07-Mar-2023 08:32:28	false
NTCHZ	LGECY	28-052943	IFPA	TREE	N31° 37' 32.1900"	W091° 18' 32.6600"	323.0000	0.0000	323.0000	1A (+20/+3)	false	P	1000.0	1900	1323.0	07-Mar-2023 08:32:28	false
NTCHZ	LGECY	28-053337	IFPA	TREE	N31° 36' 26.4200"	W091° 18' 05.8800"	323.0000	0.0000	323.0000	1A (+20/+3)	false	P	1000.0	1900	1323.0	07-Mar-2023 08:32:28	false
NTCHZ	LGECY	28-053020	IFPA	TREE	N31° 37' 39.6700"	W091° 18' 46.8200"	323.0000	0.0000	323.0000	1A (+20/+3)	false	P	1000.0	1900	1323.0	07-Mar-2023 08:32:28	false
NTCHZ	LGECY	28-042553	IFPA	TREE	N31° 37' 30.6400"	W091° 17' 57.9000"	323.0000	0.0000	323.0000	1A (+20/+3)	false	P	1000.0	1900	1323.0	07-Mar-2023 08:32:28	false
NTCHZ	LGECY	28-053500	IFPA	TREE	N31° 36' 13.5900"	W091° 17' 08.2400"	323.0000	0.0000	323.0000	1A (+20/+3)	false	P	1000.0	1900	1323.0	07-Mar-2023 08:32:28	false
NTCHZ	LGECY	28-042702	IFPA	TREE	N31° 36' 00.9000"	W091° 17' 47.5500"	323.0000	0.0000	323.0000	1A (+20/+3)	false	P	1000.0	1900	1323.0	07-Mar-2023 08:32:28	false
NTCHZ	LGECY	28-052465	IFPA	TREE	N31° 37' 07.4400"	W091° 17' 29.3500"	323.0000	0.0000	323.0000	1A (+20/+3)	false	P	1000.0	1900	1323.0	07-Mar-2023 08:32:28	false
NTCHZ	LGECY	28-046041	IFPA	TREE	N31° 37' 29.2500"	W091° 17' 32.7200"	323.0000	0.0000	323.0000	1A (+20/+3)	false	P	1000.0	1900	1323.0	07-Mar-2023 08:32:28	false
NTCHZ	LGECY	28-042573	IFPA	TREE	N31° 36' 17.4100"	W091° 17' 37.6700"	323.0000	0.0000	323.0000	1A (+20/+3)	false	P	1000.0	1900	1323.0	07-Mar-2023 08:32:28	false
NTCHZ	LGECY	28-046099	IFPA	TREE	N31° 35' 58.2500"	W091° 17' 46.8300"	323.0000	0.0000	323.0000	1A (+20/+3)	false	P	1000.0	1900	1323.0	07-Mar-2023 08:32:28	false
NTCHZ	LGECY	28-042772	IFPA	TREE	N31° 37' 20.6800"	W091° 17' 37.7700"	323.0000	0.0000	323.0000	1A (+20/+3)	false	P	1000.0	1900	1323.0	07-Mar-2023 08:32:28	false
NTCHZ	LGECY	28-053732	IFPA	TREE	N31° 35' 54.7800"	W091° 17' 49.2400"	323.0000	0.0000	323.0000	1A (+20/+3)	false	P	1000.0	1900	1323.0	07-Mar-2023 08:32:28	false
NTCHZ	LGECY	28-042547	IFPA	TREE	N31° 37' 29.8300"	W091° 17' 37.4800"	323.0000	0.0000	323.0000	1A (+20/+3)	false	P	1000.0	1900	1323.0	07-Mar-2023 08:32:28	false
NTCHZ	LGECY	28-043018	IFPA	TREE	N31° 36' 21.1200"	W091° 17' 38.6200"	323.0000	0.0000	323.0000	1A (+20/+3)	false	P	1000.0	1900	1323.0	07-Mar-2023 08:32:28	false
NTCHZ	LGECY	28-053447	IFPA	TREE	N31° 36' 17.4900"	W091° 17' 33.5800"	323.0000	0.0000	323.0000	1A (+20/+3)	false	P	1000.0	1900	1323.0	07-Mar-2023 08:32:28	false
NTCHZ	LGECY	28-043048	IFPA	TREE	N31° 36' 09.4300"	W091° 17' 32.3700"	323.0000	0.0000	323.0000	1A (+20/+3)	false	P	1000.0	1900	1323.0	07-Mar-2023 08:32:28	false
NTCHZ	LGECY	28-042593	IFPA	TREE	N31° 37' 23.0000"	W091° 17' 35.8300"	323.0000	0.0000	323.0000	1A (+20/+3)	false	P	1000.0	1900	1323.0	07-Mar-2023 08:32:28	false
NTCHZ	LGECY	28-053505	IFPA	TREE	N31° 37' 00.8000"	W091° 18' 32.1000"	323.0000	0.0000	323.0000	1A (+20/+3)	false	P	1000.0	1900	1323.0	07-Mar-2023 08:32:28	false
NTCHZ	LGECY	28-053521	IFPA	TREE	N31° 37' 26.1200"	W091° 18' 19.7100"	323.0000	0.0000	323.0000	1A (+20/+3)	false	P	1000.0	1900	1323.0	07-Mar-2023 08:32:28	false
NTCHZ	LGECY	28-052651	IFPA	TREE	N31° 36' 28.3600"	W091° 18' 07.1300"	323.0000	0.0000	323.0000	1A (+20/+3)	false	P	1000.0	1900	1323.0	07-Mar-2023 08:32:28	false
NTCHZ	LGECY	28-042666	IFPA	TREE	N31° 35' 58.2700"	W091° 17' 53.5800"	323.0000	0.0000	323.0000	1A (+20/+3)	false	P	1000.0	1900	1323.0	07-Mar-2023 08:32:28	false
NTCHZ	LGECY	28-053366	IFPA	TREE	N31° 36' 03.4200"	W091° 17' 04.5600"	322.0000	0.0000	322.0000	1A (+20/+3)	false	P	1000.0	1900	1322.0	07-Mar-2023 08:32:28	false
NTCHZ	LGECY	28-052855	IFPA	TREE	N31° 36' 22.8400"	W091° 18' 02.8500"	322.0000	0.0000	322.0000	1A (+20/+3)	false	P	1000.0	1900	1322.0	07-Mar-2023 08:32:28	false
NTCHZ	LGECY	28-042914	IFPA	TREE	N31° 36' 18.6300"	W091° 17' 36.7700"	322.0000	0.0000	322.0000	1A (+20/+3)	false	P	1000.0	1900	1322.0	07-Mar-2023 08:32:28	false

TRSSH (RNAV)

NTCHZ	LGECY	28-042744	IFPA	TREE	N31° 37' 18.6400"	W091° 17' 35.2500"	322.0000	0.0000	322.0000	1A (+20/+3)	false	P	1000.0	1900	1322.0	07-Mar-2023 08:32:28	false
NTCHZ	LGECY	28-052401	IFPA	TREE	N31° 36' 24.3200"	W091° 17' 04.0000"	322.0000	0.0000	322.0000	1A (+20/+3)	false	P	1000.0	1900	1322.0	07-Mar-2023 08:32:28	false
NTCHZ	LGECY	28-043084	IFPA	TREE	N31° 36' 07.2300"	W091° 17' 36.8200"	322.0000	0.0000	322.0000	1A (+20/+3)	false	P	1000.0	1900	1322.0	07-Mar-2023 08:32:28	false
NTCHZ	LGECY	28-052387	IFPA	TREE	N31° 36' 01.7800"	W091° 17' 35.3200"	322.0000	0.0000	322.0000	1A (+20/+3)	false	P	1000.0	1900	1322.0	07-Mar-2023 08:32:28	false
NTCHZ	LGECY	28-052398	IFPA	TREE	N31° 37' 25.9100"	W091° 18' 01.0600"	322.0000	0.0000	322.0000	1A (+20/+3)	false	P	1000.0	1900	1322.0	07-Mar-2023 08:32:28	false
NTCHZ	LGECY	28-046125	IFPA	TREE	N31° 37' 28.5500"	W091° 17' 54.0900"	322.0000	0.0000	322.0000	1A (+20/+3)	false	P	1000.0	1900	1322.0	07-Mar-2023 08:32:28	false
NTCHZ	LGECY	28-042813	IFPA	TREE	N31° 36' 11.8500"	W091° 17' 36.3400"	322.0000	0.0000	322.0000	1A (+20/+3)	false	P	1000.0	1900	1322.0	07-Mar-2023 08:32:28	false
NTCHZ	LGECY	28-053474	IFPA	TREE	N31° 36' 10.6200"	W091° 17' 46.9400"	322.0000	0.0000	322.0000	1A (+20/+3)	false	P	1000.0	1900	1322.0	07-Mar-2023 08:32:28	false
NTCHZ	LGECY	28-054041	IFPA	TREE	N31° 36' 18.1100"	W091° 18' 01.8100"	322.0000	0.0000	322.0000	1A (+20/+3)	false	P	1000.0	1900	1322.0	07-Mar-2023 08:32:28	false
NTCHZ	LGECY	28-043095	IFPA	TREE	N31° 37' 26.6600"	W091° 17' 50.3700"	322.0000	0.0000	322.0000	1A (+20/+3)	false	P	1000.0	1900	1322.0	07-Mar-2023 08:32:28	false
NTCHZ	LGECY	28-042664	IFPA	TREE	N31° 37' 29.0500"	W091° 17' 38.4200"	322.0000	0.0000	322.0000	1A (+20/+3)	false	P	1000.0	1900	1322.0	07-Mar-2023 08:32:28	false
NTCHZ	LGECY	28-052876	IFPA	TREE	N31° 37' 32.4500"	W091° 18' 24.3300"	322.0000	0.0000	322.0000	1A (+20/+3)	false	P	1000.0	1900	1322.0	07-Mar-2023 08:32:28	false
NTCHZ	LGECY	28-052734	IFPA	TREE	N31° 36' 05.3700"	W091° 17' 52.6300"	322.0000	0.0000	322.0000	1A (+20/+3)	false	P	1000.0	1900	1322.0	07-Mar-2023 08:32:28	false
NTCHZ	LGECY	28-054043	IFPA	TREE	N31° 36' 21.4400"	W091° 17' 36.8100"	322.0000	0.0000	322.0000	1A (+20/+3)	false	P	1000.0	1900	1322.0	07-Mar-2023 08:32:28	false
NTCHZ	LGECY	28-053800	IFPA	TREE	N31° 37' 27.9500"	W091° 18' 26.7300"	322.0000	0.0000	322.0000	1A (+20/+3)	false	P	1000.0	1900	1322.0	07-Mar-2023 08:32:28	false
NTCHZ	LGECY	28-042889	IFPA	TREE	N31° 37' 17.1300"	W091° 17' 37.1700"	322.0000	0.0000	322.0000	1A (+20/+3)	false	P	1000.0	1900	1322.0	07-Mar-2023 08:32:28	false
NTCHZ	LGECY	28-042788	IFPA	TREE	N31° 36' 10.4200"	W091° 17' 47.9500"	322.0000	0.0000	322.0000	1A (+20/+3)	false	P	1000.0	1900	1322.0	07-Mar-2023 08:32:28	false
NTCHZ	LGECY	28-053209	IFPA	TREE	N31° 37' 20.2700"	W091° 18' 57.3700"	322.0000	0.0000	322.0000	1A (+20/+3)	false	P	1000.0	1900	1322.0	07-Mar-2023 08:32:28	false
NTCHZ	LGECY	28-043096	IFPA	TREE	N31° 37' 26.6600"	W091° 17' 52.3400"	322.0000	0.0000	322.0000	1A (+20/+3)	false	P	1000.0	1900	1322.0	07-Mar-2023 08:32:28	false
NTCHZ	LGECY	28-052975	IFPA	TREE	N31° 36' 13.8400"	W091° 17' 35.5900"	322.0000	0.0000	322.0000	1A (+20/+3)	false	P	1000.0	1900	1322.0	07-Mar-2023 08:32:28	false
NTCHZ	LGECY	28-052449	IFPA	TREE	N31° 37' 29.2700"	W091° 17' 23.8600"	322.0000	0.0000	322.0000	1A (+20/+3)	false	P	1000.0	1900	1322.0	07-Mar-2023 08:32:28	false
NTCHZ	LGECY	28-042660	IFPA	TREE	N31° 37' 28.5400"	W091° 17' 52.7300"	322.0000	0.0000	322.0000	1A (+20/+3)	false	P	1000.0	1900	1322.0	07-Mar-2023 08:32:28	false
NTCHZ	LGECY	28-043085	IFPA	TREE	N31° 36' 07.5200"	W091° 17' 34.0600"	322.0000	0.0000	322.0000	1A (+20/+3)	false	P	1000.0	1900	1322.0	07-Mar-2023 08:32:28	false
NTCHZ	LGECY	28-053244	IFPA	TREE	N31° 35' 55.7800"	W091° 17' 48.1800"	322.0000	0.0000	322.0000	1A (+20/+3)	false	P	1000.0	1900	1322.0	07-Mar-2023 08:32:28	false
NTCHZ	LGECY	28-053346	IFPA	TREE	N31° 35' 52.7300"	W091° 17' 42.9500"	322.0000	0.0000	322.0000	1A (+20/+3)	false	P	1000.0	1900	1322.0	07-Mar-2023 08:32:28	false
NTCHZ	LGECY	28-053092	IFPA	TREE	N31° 36' 03.0800"	W091° 17' 51.6600"	322.0000	0.0000	322.0000	1A (+20/+3)	false	P	1000.0	1900	1322.0	07-Mar-2023 08:32:28	false

TRSSH (RNAV)

NTCHZ	LGECY	28-053794	IFPA	TREE	N31° 37' 39.4600"	W091° 18' 53.7000"	322.0000	0.0000	322.0000	1A (+20/+3)	false	P	1000.0	1900	1322.0	07-Mar-2023 08:32:28	false
NTCHZ	LGECY	28-053325	IFPA	TREE	N31° 37' 37.9100"	W091° 18' 41.5500"	322.0000	0.0000	322.0000	1A (+20/+3)	false	P	1000.0	1900	1322.0	07-Mar-2023 08:32:28	false
NTCHZ	LGECY	28-042548	IFPA	TREE	N31° 37' 30.0100"	W091° 17' 51.3000"	322.0000	0.0000	322.0000	1A (+20/+3)	false	P	1000.0	1900	1322.0	07-Mar-2023 08:32:28	false
NTCHZ	LGECY	28-042621	IFPA	TREE	N31° 37' 27.4000"	W091° 17' 56.2600"	321.0000	0.0000	321.0000	1A (+20/+3)	false	P	1000.0	1900	1321.0	07-Mar-2023 08:32:28	false
NTCHZ	LGECY	28-046030	IFPA	TREE	N31° 37' 29.0800"	W091° 17' 27.1800"	321.0000	0.0000	321.0000	1A (+20/+3)	false	P	1000.0	1900	1321.0	07-Mar-2023 08:32:28	false
NTCHZ	LGECY	28-052932	IFPA	TREE	N31° 36' 53.2300"	W091° 18' 16.2400"	321.0000	0.0000	321.0000	1A (+20/+3)	false	P	1000.0	1900	1321.0	07-Mar-2023 08:32:28	false
NTCHZ	LGECY	28-042812	IFPA	TREE	N31° 36' 11.7800"	W091° 17' 52.5400"	321.0000	0.0000	321.0000	1A (+20/+3)	false	P	1000.0	1900	1321.0	07-Mar-2023 08:32:28	false
NTCHZ	LGECY	28-053663	IFPA	TREE	N31° 36' 08.1000"	W091° 17' 30.6300"	321.0000	0.0000	321.0000	1A (+20/+3)	false	P	1000.0	1900	1321.0	07-Mar-2023 08:32:28	false
NTCHZ	LGECY	28-042778	IFPA	TREE	N31° 37' 21.5300"	W091° 17' 55.2300"	321.0000	0.0000	321.0000	1A (+20/+3)	false	P	1000.0	1900	1321.0	07-Mar-2023 08:32:28	false
NTCHZ	LGECY	28-046121	IFPA	TREE	N31° 37' 27.2600"	W091° 17' 53.5100"	321.0000	0.0000	321.0000	1A (+20/+3)	false	P	1000.0	1900	1321.0	07-Mar-2023 08:32:28	false
NTCHZ	LGECY	28-042701	IFPA	TREE	N31° 36' 00.8400"	W091° 18' 01.5300"	321.0000	0.0000	321.0000	1A (+20/+3)	false	P	1000.0	1900	1321.0	07-Mar-2023 08:32:28	false
NTCHZ	LGECY	28-043089	IFPA	TREE	N31° 36' 08.2200"	W091° 17' 31.8100"	321.0000	0.0000	321.0000	1A (+20/+3)	false	P	1000.0	1900	1321.0	07-Mar-2023 08:32:28	false
NTCHZ	LGECY	28-053574	IFPA	TREE	N31° 36' 32.5100"	W091° 17' 13.4100"	321.0000	0.0000	321.0000	1A (+20/+3)	false	P	1000.0	1900	1321.0	07-Mar-2023 08:32:28	false
NTCHZ	LGECY	28-042581	IFPA	TREE	N31° 37' 31.9600"	W091° 17' 56.0600"	321.0000	0.0000	321.0000	1A (+20/+3)	false	P	1000.0	1900	1321.0	07-Mar-2023 08:32:28	false
NTCHZ	LGECY	28-052881	IFPA	TREE	N31° 37' 09.9100"	W091° 18' 26.0300"	321.0000	0.0000	321.0000	1A (+20/+3)	false	P	1000.0	1900	1321.0	07-Mar-2023 08:32:28	false
NTCHZ	LGECY	28-042605	IFPA	TREE	N31° 37' 24.3000"	W091° 17' 52.6800"	321.0000	0.0000	321.0000	1A (+20/+3)	false	P	1000.0	1900	1321.0	07-Mar-2023 08:32:28	false
NTCHZ	LGECY	28-053206	IFPA	ANTENN A	N31° 37' 06.3600"	W091° 17' 58.4800"	321.0000	43.0000	321.0000	1A (+20/+3)	false	P	1000.0	1900	1321.0	07-Mar-2023 08:32:28	true
NTCHZ	LGECY	28-053988	IFPA	TREE	N31° 36' 13.6700"	W091° 17' 08.7800"	321.0000	0.0000	321.0000	1A (+20/+3)	false	P	1000.0	1900	1321.0	07-Mar-2023 08:32:28	false
NTCHZ	LGECY	28-042521	IFPA	TREE	N31° 36' 01.6100"	W091° 17' 50.0400"	321.0000	0.0000	321.0000	1A (+20/+3)	false	P	1000.0	1900	1321.0	07-Mar-2023 08:32:28	false
NTCHZ	LGECY	28-053523	IFPA	TREE	N31° 37' 33.6800"	W091° 18' 29.8100"	321.0000	0.0000	321.0000	1A (+20/+3)	false	P	1000.0	1900	1321.0	07-Mar-2023 08:32:28	false
NTCHZ	LGECY	28-042969	IFPA	TREE	N31° 36' 19.3100"	W091° 17' 38.0000"	321.0000	0.0000	321.0000	1A (+20/+3)	false	P	1000.0	1900	1321.0	07-Mar-2023 08:32:28	false
NTCHZ	LGECY	28-052430	IFPA	TREE	N31° 36' 04.4500"	W091° 17' 38.9400"	321.0000	0.0000	321.0000	1A (+20/+3)	false	P	1000.0	1900	1321.0	07-Mar-2023 08:32:28	false
NTCHZ	LGECY	28-042568	IFPA	TREE	N31° 36' 04.1200"	W091° 17' 56.8100"	321.0000	0.0000	321.0000	1A (+20/+3)	false	P	1000.0	1900	1321.0	07-Mar-2023 08:32:28	false
NTCHZ	LGECY	28-042625	IFPA	TREE	N31° 37' 27.9400"	W091° 17' 50.9200"	321.0000	0.0000	321.0000	1A (+20/+3)	false	P	1000.0	1900	1321.0	07-Mar-2023 08:32:28	false
NTCHZ	LGECY	28-052531	IFPA	TREE	N31° 37' 42.1000"	W091° 18' 45.8800"	321.0000	0.0000	321.0000	1A (+20/+3)	false	P	1000.0	1900	1321.0	07-Mar-2023 08:32:28	false
NTCHZ	LGECY	28-056593	IFPA	TRANSMI SSION_LI NE	N31° 35' 58.2800"	W091° 22' 15.5400"	321.0000	95.0000	321.0000	4D (+250/+50)	false	P	1000.0	1900	1321.0	07-Mar-2023 08:32:28	true

TRSSH (RNAV)

NTCHZ	LGECY	28-052816	IFPA	TREE	N31° 36' 05.6600"	W091° 17' 25.9900"	321.0000	0.0000	321.0000	1A (+20/+3)	false	P	1000.0	1900	1321.0	07-Mar-2023 08:32:28	false
NTCHZ	LGECY	28-042937	IFPA	TREE	N31° 36' 05.8700"	W091° 17' 30.5000"	320.0000	0.0000	320.0000	1A (+20/+3)	false	P	1000.0	1900	1320.0	07-Mar-2023 08:32:28	false
NTCHZ	LGECY	28-052944	IFPA	TREE	N31° 36' 15.3400"	W091° 17' 58.0900"	320.0000	0.0000	320.0000	1A (+20/+3)	false	P	1000.0	1900	1320.0	07-Mar-2023 08:32:28	false
NTCHZ	LGECY	28-052504	IFPA	TREE	N31° 37' 25.9200"	W091° 18' 25.6600"	320.0000	0.0000	320.0000	1A (+20/+3)	false	P	1000.0	1900	1320.0	07-Mar-2023 08:32:28	false
NTCHZ	LGECY	28-042637	IFPA	POLE	N31° 35' 08.2800"	W091° 18' 22.3400"	320.0000	45.0000	320.0000	1A (+20/+3)	false	P	1000.0	1900	1320.0	07-Mar-2023 08:32:28	true
NTCHZ	LGECY	28-042705	IFPA	TREE	N31° 36' 01.2600"	W091° 17' 35.4500"	320.0000	0.0000	320.0000	1A (+20/+3)	false	P	1000.0	1900	1320.0	07-Mar-2023 08:32:28	false
NTCHZ	LGECY	28-042523	IFPA	TREE	N31° 36' 01.7500"	W091° 17' 57.0500"	320.0000	0.0000	320.0000	1A (+20/+3)	false	P	1000.0	1900	1320.0	07-Mar-2023 08:32:28	false
NTCHZ	LGECY	28-042606	IFPA	TREE	N31° 37' 24.4900"	W091° 17' 57.9500"	320.0000	0.0000	320.0000	1A (+20/+3)	false	P	1000.0	1900	1320.0	07-Mar-2023 08:32:28	false
NTCHZ	LGECY	28-053428	IFPA	TREE	N31° 36' 19.0500"	W091° 18' 02.6800"	320.0000	0.0000	320.0000	1A (+20/+3)	false	P	1000.0	1900	1320.0	07-Mar-2023 08:32:28	false
NTCHZ	LGECY	28-052689	IFPA	TREE	N31° 36' 17.1900"	W091° 18' 03.3100"	320.0000	0.0000	320.0000	1A (+20/+3)	false	P	1000.0	1900	1320.0	07-Mar-2023 08:32:28	false
NTCHZ	LGECY	28-042739	IFPA	TREE	N31° 37' 22.4900"	W091° 17' 54.9400"	320.0000	0.0000	320.0000	1A (+20/+3)	false	P	1000.0	1900	1320.0	07-Mar-2023 08:32:28	false
NTCHZ	LGECY	28-025044	IFPA	TREE	N31° 36' 09.9700"	W091° 17' 14.4000"	320.0000	0.0000	320.0000	1A (+20/+3)	false	P	1000.0	1900	1320.0	07-Mar-2023 08:32:28	false
NTCHZ	LGECY	28-052666	IFPA	TREE	N31° 37' 32.3200"	W091° 18' 19.5300"	320.0000	0.0000	320.0000	1A (+20/+3)	false	P	1000.0	1900	1320.0	07-Mar-2023 08:32:28	false
NTCHZ	LGECY	28-053506	IFPA	TREE	N31° 36' 23.6900"	W091° 18' 05.3100"	320.0000	0.0000	320.0000	1A (+20/+3)	false	P	1000.0	1900	1320.0	07-Mar-2023 08:32:28	false
NTCHZ	LGECY	28-043090	IFPA	TREE	N31° 36' 08.3600"	W091° 17' 37.2700"	320.0000	0.0000	320.0000	1A (+20/+3)	false	P	1000.0	1900	1320.0	07-Mar-2023 08:32:28	false
NTCHZ	LGECY	28-052536	IFPA	TREE	N31° 37' 24.9100"	W091° 18' 22.0200"	320.0000	0.0000	320.0000	1A (+20/+3)	false	P	1000.0	1900	1320.0	07-Mar-2023 08:32:28	false
NTCHZ	LGECY	28-042622	IFPA	TREE	N31° 37' 27.4200"	W091° 17' 41.1400"	320.0000	0.0000	320.0000	1A (+20/+3)	false	P	1000.0	1900	1320.0	07-Mar-2023 08:32:28	false
NTCHZ	LGECY	28-042528	IFPA	TREE	N31° 36' 02.3600"	W091° 17' 43.3500"	320.0000	0.0000	320.0000	1A (+20/+3)	false	P	1000.0	1900	1320.0	07-Mar-2023 08:32:28	false
NTCHZ	LGECY	28-053747	IFPA	TREE	N31° 36' 00.9300"	W091° 17' 48.5800"	320.0000	0.0000	320.0000	1A (+20/+3)	false	P	1000.0	1900	1320.0	07-Mar-2023 08:32:28	false
NTCHZ	LGECY	28-043072	IFPA	TREE	N31° 37' 25.4600"	W091° 17' 50.2000"	319.0000	0.0000	319.0000	1A (+20/+3)	false	P	1000.0	1900	1319.0	07-Mar-2023 08:32:28	false
NTCHZ	LGECY	28-042895	IFPA	TREE	N31° 37' 18.4800"	W091° 17' 38.1600"	319.0000	0.0000	319.0000	1A (+20/+3)	false	P	1000.0	1900	1319.0	07-Mar-2023 08:32:28	false
NTCHZ	LGECY	28-052931	IFPA	TREE	N31° 36' 00.6400"	W091° 17' 46.8300"	319.0000	0.0000	319.0000	1A (+20/+3)	false	P	1000.0	1900	1319.0	07-Mar-2023 08:32:28	false
NTCHZ	LGECY	28-042679	IFPA	TREE	N31° 36' 00.5700"	W091° 18' 02.7100"	319.0000	0.0000	319.0000	1A (+20/+3)	false	P	1000.0	1900	1319.0	07-Mar-2023 08:32:28	false
NTCHZ	LGECY	28-043080	IFPA	TREE	N31° 37' 25.9700"	W091° 17' 32.4600"	319.0000	0.0000	319.0000	1A (+20/+3)	false	P	1000.0	1900	1319.0	07-Mar-2023 08:32:28	false
NTCHZ	LGECY	28-053172	IFPA	TREE	N31° 37' 15.3500"	W091° 17' 30.0300"	319.0000	0.0000	319.0000	1A (+20/+3)	false	P	1000.0	1900	1319.0	07-Mar-2023 08:32:28	false
NTCHZ	LGECY	28-042896	IFPA	TREE	N31° 36' 04.4500"	W091° 17' 44.8100"	319.0000	0.0000	319.0000	1A (+20/+3)	false	P	1000.0	1900	1319.0	07-Mar-2023 08:32:28	false

TRSSH (RNAV)

NTCHZ	LGECY	28-052647	IFPA	TREE	N31° 37' 13.1400"	W091° 17' 33.7700"	319.0000	0.0000	319.0000	1A (+20/+3)	false	P	1000.0	1900	1319.0	07-Mar-2023 08:32:28	false
NTCHZ	LGECY	28-042557	IFPA	TREE	N31° 37' 31.0900"	W091° 17' 51.6500"	319.0000	0.0000	319.0000	1A (+20/+3)	false	P	1000.0	1900	1319.0	07-Mar-2023 08:32:28	false
NTCHZ	LGECY	28-042711	IFPA	TREE	N31° 36' 13.7900"	W091° 17' 34.9200"	319.0000	0.0000	319.0000	1A (+20/+3)	false	P	1000.0	1900	1319.0	07-Mar-2023 08:32:28	false
NTCHZ	LGECY	28-053355	IFPA	TREE	N31° 37' 30.4900"	W091° 18' 42.3600"	319.0000	0.0000	319.0000	1A (+20/+3)	false	P	1000.0	1900	1319.0	07-Mar-2023 08:32:28	false
NTCHZ	LGECY	28-052905	IFPA	TREE	N31° 37' 16.2600"	W091° 17' 34.2400"	319.0000	0.0000	319.0000	1A (+20/+3)	false	P	1000.0	1900	1319.0	07-Mar-2023 08:32:28	false
NTCHZ	LGECY	28-052958	IFPA	TREE	N31° 36' 05.7100"	W091° 17' 07.1400"	319.0000	0.0000	319.0000	1A (+20/+3)	false	P	1000.0	1900	1319.0	07-Mar-2023 08:32:28	false
NTCHZ	LGECY	28-053956	IFPA	TREE	N31° 36' 16.3900"	W091° 18' 04.8500"	319.0000	0.0000	319.0000	1A (+20/+3)	false	P	1000.0	1900	1319.0	07-Mar-2023 08:32:28	false
NTCHZ	LGECY	28-042704	IFPA	TREE	N31° 36' 01.0700"	W091° 17' 38.3600"	319.0000	0.0000	319.0000	1A (+20/+3)	false	P	1000.0	1900	1319.0	07-Mar-2023 08:32:28	false
NTCHZ	LGECY	28-023953	IFPA	TREE	N31° 36' 45.6600"	W091° 17' 57.1800"	319.0000	0.0000	319.0000	1A (+20/+3)	false	P	1000.0	1900	1319.0	07-Mar-2023 08:32:28	false
NTCHZ	LGECY	28-042849	IFPA	TREE	N31° 37' 13.2900"	W091° 17' 34.0200"	319.0000	0.0000	319.0000	1A (+20/+3)	false	P	1000.0	1900	1319.0	07-Mar-2023 08:32:28	false
NTCHZ	LGECY	28-042933	IFPA	TREE	N31° 36' 05.5400"	W091° 17' 49.8000"	319.0000	0.0000	319.0000	1A (+20/+3)	false	P	1000.0	1900	1319.0	07-Mar-2023 08:32:28	false
NTCHZ	LGECY	28-052879	IFPA	TREE	N31° 36' 05.2600"	W091° 17' 50.3400"	319.0000	0.0000	319.0000	1A (+20/+3)	false	P	1000.0	1900	1319.0	07-Mar-2023 08:32:28	false
NTCHZ	LGECY	28-053792	IFPA	TREE	N31° 36' 21.8300"	W091° 17' 12.0300"	319.0000	0.0000	319.0000	1A (+20/+3)	false	P	1000.0	1900	1319.0	07-Mar-2023 08:32:28	false
NTCHZ	LGECY	28-042857	IFPA	TREE	N31° 37' 15.4900"	W091° 17' 35.9700"	318.0000	0.0000	318.0000	1A (+20/+3)	false	P	1000.0	1900	1318.0	07-Mar-2023 08:32:28	false
NTCHZ	LGECY	28-053321	IFPA	TREE	N31° 37' 29.1800"	W091° 18' 29.4200"	318.0000	0.0000	318.0000	1A (+20/+3)	false	P	1000.0	1900	1318.0	07-Mar-2023 08:32:28	false
NTCHZ	LGECY	28-052600	IFPA	TREE	N31° 36' 14.5700"	W091° 17' 53.5400"	318.0000	0.0000	318.0000	1A (+20/+3)	false	P	1000.0	1900	1318.0	07-Mar-2023 08:32:28	false
NTCHZ	LGECY	28-051108	IFPA	TRANSMISSION_LINE	N31° 36' 01.5900"	W091° 20' 53.4400"	318.0000	130.0000	318.0000	4D (+250/+50)	false	P	1000.0	1900	1318.0	07-Mar-2023 08:32:28	true
NTCHZ	LGECY	28-046052	IFPA	TREE	N31° 36' 08.2000"	W091° 17' 32.9700"	318.0000	0.0000	318.0000	1A (+20/+3)	false	P	1000.0	1900	1318.0	07-Mar-2023 08:32:28	false
NTCHZ	LGECY	28-052408	IFPA	TREE	N31° 36' 08.4300"	W091° 17' 29.0900"	318.0000	0.0000	318.0000	1A (+20/+3)	false	P	1000.0	1900	1318.0	07-Mar-2023 08:32:28	false
NTCHZ	LGECY	28-025135	IFPA	TREE	N31° 37' 32.5100"	W091° 17' 37.5300"	318.0000	0.0000	318.0000	1A (+20/+3)	false	P	1000.0	1900	1318.0	07-Mar-2023 08:32:28	false
NTCHZ	LGECY	28-046118	IFPA	TREE	N31° 36' 30.8700"	W091° 17' 52.0200"	318.0000	0.0000	318.0000	1A (+20/+3)	false	P	1000.0	1900	1318.0	07-Mar-2023 08:32:28	false
NTCHZ	LGECY	28-052895	IFPA	TREE	N31° 36' 59.3000"	W091° 18' 25.0700"	318.0000	0.0000	318.0000	1A (+20/+3)	false	P	1000.0	1900	1318.0	07-Mar-2023 08:32:28	false
NTCHZ	LGECY	28-052836	IFPA	TREE	N31° 37' 32.6200"	W091° 18' 22.4600"	318.0000	0.0000	318.0000	1A (+20/+3)	false	P	1000.0	1900	1318.0	07-Mar-2023 08:32:28	false
NTCHZ	LGECY	28-052445	IFPA	TREE	N31° 36' 09.5600"	W091° 17' 05.8900"	318.0000	0.0000	318.0000	1A (+20/+3)	false	P	1000.0	1900	1318.0	07-Mar-2023 08:32:28	false
NTCHZ	LGECY	28-051089	IFPA	TRANSMISSION_LINE	N31° 35' 50.8600"	W091° 18' 05.4800"	318.0000	90.0000	318.0000	4D (+250/+50)	false	P	1000.0	1900	1318.0	07-Mar-2023 08:32:28	true
NTCHZ	LGECY	28-052539	IFPA	TREE	N31° 36' 17.7200"	W091° 17' 37.7900"	318.0000	0.0000	318.0000	1A (+20/+3)	false	P	1000.0	1900	1318.0	07-Mar-2023 08:32:28	false

TRSSH (RNAV)

NTCHZ	LGECY	28-042587	IFPA	TREE	N31° 37' 36.1800"	W091° 17' 24.5100"	318.0000	0.0000	318.0000	1A (+20/+3)	false	P	1000.0	1900	1318.0	07-Mar-2023 08:32:28	false
NTCHZ	LGECY	28-042834	IFPA	TREE	N31° 36' 41.3600"	W091° 17' 53.3700"	318.0000	0.0000	318.0000	1A (+20/+3)	false	P	1000.0	1900	1318.0	07-Mar-2023 08:32:28	false
NTCHZ	LGECY	28-042576	IFPA	TREE	N31° 36' 17.6000"	W091° 17' 56.4800"	318.0000	0.0000	318.0000	1A (+20/+3)	false	P	1000.0	1900	1318.0	07-Mar-2023 08:32:28	false
NTCHZ	LGECY	28-052596	IFPA	TREE	N31° 37' 31.6200"	W091° 18' 19.4500"	318.0000	0.0000	318.0000	1A (+20/+3)	false	P	1000.0	1900	1318.0	07-Mar-2023 08:32:28	false
NTCHZ	LGECY	28-046157	IFPA	TREE	N31° 36' 04.4900"	W091° 17' 58.4900"	318.0000	0.0000	318.0000	1A (+20/+3)	false	P	1000.0	1900	1318.0	07-Mar-2023 08:32:28	false
NTCHZ	LGECY	28-046127	IFPA	TREE	N31° 36' 05.8100"	W091° 17' 53.0100"	318.0000	0.0000	318.0000	1A (+20/+3)	false	P	1000.0	1900	1318.0	07-Mar-2023 08:32:28	false
NTCHZ	LGECY	28-052480	IFPA	TREE	N31° 35' 55.1900"	W091° 17' 42.2900"	317.0000	0.0000	317.0000	1A (+20/+3)	false	P	1000.0	1900	1317.0	07-Mar-2023 08:32:28	false
NTCHZ	LGECY	28-053853	IFPA	TREE	N31° 36' 09.7800"	W091° 17' 45.6400"	317.0000	0.0000	317.0000	1A (+20/+3)	false	P	1000.0	1900	1317.0	07-Mar-2023 08:32:28	false
NTCHZ	LGECY	28-042821	IFPA	TREE	N31° 36' 20.3600"	W091° 17' 37.6100"	317.0000	0.0000	317.0000	1A (+20/+3)	false	P	1000.0	1900	1317.0	07-Mar-2023 08:32:28	false
NTCHZ	LGECY	28-042902	IFPA	TREE	N31° 36' 04.8000"	W091° 17' 39.0600"	317.0000	0.0000	317.0000	1A (+20/+3)	false	P	1000.0	1900	1317.0	07-Mar-2023 08:32:28	false
NTCHZ	LGECY	28-042662	IFPA	TREE	N31° 37' 28.8800"	W091° 17' 41.8600"	317.0000	0.0000	317.0000	1A (+20/+3)	false	P	1000.0	1900	1317.0	07-Mar-2023 08:32:28	false
NTCHZ	LGECY	28-042888	IFPA	TREE	N31° 37' 17.0100"	W091° 17' 32.7800"	317.0000	0.0000	317.0000	1A (+20/+3)	false	P	1000.0	1900	1317.0	07-Mar-2023 08:32:28	false
NTCHZ	LGECY	28-056584	IFPA	TRANSMISSION_LINE	N31° 35' 56.2600"	W091° 21' 08.1600"	317.0000	110.0000	317.0000	4D (+250/+50)	false	P	1000.0	1900	1317.0	07-Mar-2023 08:32:28	true
NTCHZ	LGECY	28-053220	IFPA	TREE	N31° 37' 28.0300"	W091° 18' 25.1200"	317.0000	0.0000	317.0000	1A (+20/+3)	false	P	1000.0	1900	1317.0	07-Mar-2023 08:32:28	false
NTCHZ	LGECY	28-042712	IFPA	TREE	N31° 36' 13.8700"	W091° 17' 57.0900"	317.0000	0.0000	317.0000	1A (+20/+3)	false	P	1000.0	1900	1317.0	07-Mar-2023 08:32:28	false
NTCHZ	LGECY	28-043038	IFPA	TREE	N31° 36' 23.9300"	W091° 17' 37.5800"	317.0000	0.0000	317.0000	1A (+20/+3)	false	P	1000.0	1900	1317.0	07-Mar-2023 08:32:28	false
NTCHZ	LGECY	28-046141	IFPA	TREE	N31° 36' 12.2700"	W091° 17' 55.3800"	317.0000	0.0000	317.0000	1A (+20/+3)	false	P	1000.0	1900	1317.0	07-Mar-2023 08:32:28	false
NTCHZ	LGECY	28-054068	IFPA	TREE	N31° 35' 51.3800"	W091° 17' 40.7700"	317.0000	0.0000	317.0000	1A (+20/+3)	false	P	1000.0	1900	1317.0	07-Mar-2023 08:32:28	false
NTCHZ	LGECY	28-046082	IFPA	TREE	N31° 36' 02.0000"	W091° 17' 42.0400"	317.0000	0.0000	317.0000	1A (+20/+3)	false	P	1000.0	1900	1317.0	07-Mar-2023 08:32:28	false
NTCHZ	LGECY	28-042624	IFPA	TREE	N31° 37' 27.7100"	W091° 17' 33.5200"	317.0000	0.0000	317.0000	1A (+20/+3)	false	P	1000.0	1900	1317.0	07-Mar-2023 08:32:28	false
NTCHZ	LGECY	28-053478	IFPA	TREE	N31° 36' 05.9000"	W091° 17' 09.0800"	317.0000	0.0000	317.0000	1A (+20/+3)	false	P	1000.0	1900	1317.0	07-Mar-2023 08:32:28	false
NTCHZ	LGECY	28-052598	IFPA	TREE	N31° 37' 28.1300"	W091° 17' 32.2400"	316.0000	0.0000	316.0000	1A (+20/+3)	false	P	1000.0	1900	1316.0	07-Mar-2023 08:32:28	false
NTCHZ	LGECY	28-042775	IFPA	TREE	N31° 37' 20.9200"	W091° 17' 33.0000"	316.0000	0.0000	316.0000	1A (+20/+3)	false	P	1000.0	1900	1316.0	07-Mar-2023 08:32:28	false
NTCHZ	LGECY	28-053888	IFPA	TREE	N31° 36' 08.8300"	W091° 17' 49.5200"	316.0000	0.0000	316.0000	1A (+20/+3)	false	P	1000.0	1900	1316.0	07-Mar-2023 08:32:28	false
NTCHZ	LGECY	28-053077	IFPA	TREE	N31° 36' 03.4900"	W091° 17' 30.7800"	316.0000	0.0000	316.0000	1A (+20/+3)	false	P	1000.0	1900	1316.0	07-Mar-2023 08:32:28	false
NTCHZ	LGECY	28-042659	IFPA	TREE	N31° 37' 28.3200"	W091° 17' 49.4700"	316.0000	0.0000	316.0000	1A (+20/+3)	false	P	1000.0	1900	1316.0	07-Mar-2023 08:32:28	false

TRSSH (RNAV)



NTCHZ	LGECY	28-042543	IFPA	TREE	N31° 36' 16.2700"	W091° 17' 35.1200"	316.0000	0.0000	316.0000	1A (+20/+3)	false	P	1000.0	1900	1316.0	07-Mar-2023 08:32:28	false
NTCHZ	LGECY	28-023907	IFPA	TREE	N31° 36' 09.9800"	W091° 17' 23.0500"	316.0000	0.0000	316.0000	1A (+20/+3)	false	P	1000.0	1900	1316.0	07-Mar-2023 08:32:28	false
NTCHZ	LGECY	28-053562	IFPA	TREE	N31° 36' 56.1000"	W091° 18' 10.3900"	316.0000	0.0000	316.0000	1A (+20/+3)	false	P	1000.0	1900	1316.0	07-Mar-2023 08:32:28	false
NTCHZ	LGECY	28-053007	IFPA	TREE	N31° 36' 20.0500"	W091° 17' 11.5400"	316.0000	0.0000	316.0000	1A (+20/+3)	false	P	1000.0	1900	1316.0	07-Mar-2023 08:32:28	false
NTCHZ	LGECY	28-046066	IFPA	TREE	N31° 37' 21.7300"	W091° 17' 37.3700"	316.0000	0.0000	316.0000	1A (+20/+3)	false	P	1000.0	1900	1316.0	07-Mar-2023 08:32:28	false
NTCHZ	LGECY	28-042846	IFPA	TREE	N31° 37' 13.1700"	W091° 17' 31.8400"	316.0000	0.0000	316.0000	1A (+20/+3)	false	P	1000.0	1900	1316.0	07-Mar-2023 08:32:28	false
NTCHZ	LGECY	28-053670	IFPA	TREE	N31° 36' 08.6600"	W091° 17' 35.0900"	316.0000	0.0000	316.0000	1A (+20/+3)	false	P	1000.0	1900	1316.0	07-Mar-2023 08:32:28	false
NTCHZ	LGECY	28-046156	IFPA	TREE	N31° 36' 00.7900"	W091° 17' 57.5000"	316.0000	0.0000	316.0000	1A (+20/+3)	false	P	1000.0	1900	1316.0	07-Mar-2023 08:32:28	false
NTCHZ	LGECY	28-053855	IFPA	TREE	N31° 36' 06.3100"	W091° 17' 24.4800"	316.0000	0.0000	316.0000	1A (+20/+3)	false	P	1000.0	1900	1316.0	07-Mar-2023 08:32:28	false
NTCHZ	LGECY	28-053811	IFPA	TREE	N31° 37' 10.7300"	W091° 17' 32.5400"	316.0000	0.0000	316.0000	1A (+20/+3)	false	P	1000.0	1900	1316.0	07-Mar-2023 08:32:28	false
NTCHZ	LGECY	28-042525	IFPA	TREE	N31° 36' 02.1300"	W091° 18' 03.8200"	316.0000	0.0000	316.0000	1A (+20/+3)	false	P	1000.0	1900	1316.0	07-Mar-2023 08:32:28	false
NTCHZ	LGECY	28-042901	IFPA	TREE	N31° 36' 04.7100"	W091° 18' 00.9000"	316.0000	0.0000	316.0000	1A (+20/+3)	false	P	1000.0	1900	1316.0	07-Mar-2023 08:32:28	false
NTCHZ	LGECY	28-042604	IFPA	TREE	N31° 37' 24.1300"	W091° 17' 46.4800"	316.0000	0.0000	316.0000	1A (+20/+3)	false	P	1000.0	1900	1316.0	07-Mar-2023 08:32:28	false
NTCHZ	LGECY	28-052916	IFPA	TREE	N31° 36' 02.0000"	W091° 17' 37.5600"	316.0000	0.0000	316.0000	1A (+20/+3)	false	P	1000.0	1900	1316.0	07-Mar-2023 08:32:28	false
NTCHZ	LGECY	28-025042	IFPA	TREE	N31° 37' 18.3500"	W091° 18' 15.6800"	316.0000	0.0000	316.0000	1A (+20/+3)	false	P	1000.0	1900	1316.0	07-Mar-2023 08:32:28	false
NTCHZ	LGECY	28-052732	IFPA	TREE	N31° 37' 40.5200"	W091° 17' 39.8000"	316.0000	0.0000	316.0000	1A (+20/+3)	false	P	1000.0	1900	1316.0	07-Mar-2023 08:32:28	false
NTCHZ	LGECY	28-053685	IFPA	TREE	N31° 36' 32.3900"	W091° 17' 11.1500"	315.0000	0.0000	315.0000	1A (+20/+3)	false	P	1000.0	1900	1315.0	07-Mar-2023 08:32:28	false
NTCHZ	LGECY	28-052455	IFPA	TREE	N31° 36' 10.5800"	W091° 17' 07.7100"	315.0000	0.0000	315.0000	1A (+20/+3)	false	P	1000.0	1900	1315.0	07-Mar-2023 08:32:28	false
NTCHZ	LGECY	28-043020	IFPA	TREE	N31° 36' 21.4200"	W091° 17' 37.3700"	315.0000	0.0000	315.0000	1A (+20/+3)	false	P	1000.0	1900	1315.0	07-Mar-2023 08:32:28	false
NTCHZ	LGECY	28-042897	IFPA	TREE	N31° 36' 04.4900"	W091° 17' 30.0400"	315.0000	0.0000	315.0000	1A (+20/+3)	false	P	1000.0	1900	1315.0	07-Mar-2023 08:32:28	false
NTCHZ	LGECY	28-042746	IFPA	TREE	N31° 37' 18.8800"	W091° 17' 33.4200"	315.0000	0.0000	315.0000	1A (+20/+3)	false	P	1000.0	1900	1315.0	07-Mar-2023 08:32:28	false
NTCHZ	LGECY	28-054036	IFPA	TREE	N31° 36' 23.9200"	W091° 17' 33.1100"	315.0000	0.0000	315.0000	1A (+20/+3)	false	P	1000.0	1900	1315.0	07-Mar-2023 08:32:28	false
NTCHZ	LGECY	28-042569	IFPA	TREE	N31° 36' 04.3100"	W091° 17' 32.3300"	315.0000	0.0000	315.0000	1A (+20/+3)	false	P	1000.0	1900	1315.0	07-Mar-2023 08:32:28	false
NTCHZ	LGECY	28-052682	IFPA	TREE	N31° 36' 10.5300"	W091° 17' 50.0600"	315.0000	0.0000	315.0000	1A (+20/+3)	false	P	1000.0	1900	1315.0	07-Mar-2023 08:32:28	false
NTCHZ	LGECY	28-053701	IFPA	TREE	N31° 36' 10.3500"	W091° 17' 48.4000"	315.0000	0.0000	315.0000	1A (+20/+3)	false	P	1000.0	1900	1315.0	07-Mar-2023 08:32:28	false
NTCHZ	LGECY	28-053904	IFPA	TREE	N31° 35' 53.2200"	W091° 17' 42.3000"	315.0000	0.0000	315.0000	1A (+20/+3)	false	P	1000.0	1900	1315.0	07-Mar-2023 08:32:28	false

TRSSH (RNAV)

NTCHZ	LGECY	28-046137	IFPA	TREE	N31° 37' 23.4600"	W091° 17' 55.4400"	315.0000	0.0000	315.0000	1A (+20/+3)	false	P	1000.0	1900	1315.0	07-Mar-2023 08:32:28	false
NTCHZ	LGECY	28-053993	IFPA	TREE	N31° 36' 10.0200"	W091° 17' 06.9300"	315.0000	0.0000	315.0000	1A (+20/+3)	false	P	1000.0	1900	1315.0	07-Mar-2023 08:32:28	false
NTCHZ	LGECY	28-053119	IFPA	TREE	N31° 36' 13.3000"	W091° 17' 08.1700"	315.0000	0.0000	315.0000	1A (+20/+3)	false	P	1000.0	1900	1315.0	07-Mar-2023 08:32:28	false
NTCHZ	LGECY	28-042542	IFPA	TREE	N31° 36' 16.1700"	W091° 17' 54.4200"	315.0000	0.0000	315.0000	1A (+20/+3)	false	P	1000.0	1900	1315.0	07-Mar-2023 08:32:28	false
NTCHZ	LGECY	28-024010	IFPA	TREE	N31° 36' 26.3800"	W091° 17' 37.5300"	315.0000	0.0000	315.0000	1A (+20/+3)	false	P	1000.0	1900	1315.0	07-Mar-2023 08:32:28	false
NTCHZ	LGECY	28-053396	IFPA	TREE	N31° 37' 17.8600"	W091° 17' 35.0400"	315.0000	0.0000	315.0000	1A (+20/+3)	false	P	1000.0	1900	1315.0	07-Mar-2023 08:32:28	false
NTCHZ	LGECY	28-043027	IFPA	TREE	N31° 36' 21.9900"	W091° 17' 38.0300"	315.0000	0.0000	315.0000	1A (+20/+3)	false	P	1000.0	1900	1315.0	07-Mar-2023 08:32:28	false
NTCHZ	LGECY	28-042518	IFPA	TREE	N31° 36' 01.5300"	W091° 17' 52.3400"	315.0000	0.0000	315.0000	1A (+20/+3)	false	P	1000.0	1900	1315.0	07-Mar-2023 08:32:28	false
NTCHZ	LGECY	28-042619	IFPA	TREE	N31° 37' 27.0100"	W091° 17' 58.8700"	315.0000	0.0000	315.0000	1A (+20/+3)	false	P	1000.0	1900	1315.0	07-Mar-2023 08:32:28	false
NTCHZ	LGECY	28-042828	IFPA	TREE	N31° 36' 39.7000"	W091° 17' 55.3500"	315.0000	0.0000	315.0000	1A (+20/+3)	false	P	1000.0	1900	1315.0	07-Mar-2023 08:32:28	false
NTCHZ	LGECY	28-043075	IFPA	TREE	N31° 37' 25.6400"	W091° 17' 35.9600"	315.0000	0.0000	315.0000	1A (+20/+3)	false	P	1000.0	1900	1315.0	07-Mar-2023 08:32:28	false
NTCHZ	LGECY	28-053821	IFPA	TREE	N31° 35' 58.6600"	W091° 17' 46.9200"	315.0000	0.0000	315.0000	1A (+20/+3)	false	P	1000.0	1900	1315.0	07-Mar-2023 08:32:28	false
NTCHZ	LGECY	28-051121	IFPA	TRANSMISSION_LINE	N31° 36' 04.6600"	W091° 20' 52.4800"	315.0000	105.0000	315.0000	4D (+250/+50)	false	P	1000.0	1900	1315.0	07-Mar-2023 08:32:28	true
NTCHZ	LGECY	28-051200	IFPA	TRANSMISSION_LINE	N31° 35' 57.8500"	W091° 20' 52.6100"	314.0000	125.0000	314.0000	4D (+250/+50)	false	P	1000.0	1900	1314.0	07-Mar-2023 08:32:28	true
NTCHZ	LGECY	28-052961	IFPA	TREE	N31° 36' 13.4800"	W091° 17' 08.9800"	314.0000	0.0000	314.0000	1A (+20/+3)	false	P	1000.0	1900	1314.0	07-Mar-2023 08:32:28	false
NTCHZ	LGECY	28-052447	IFPA	TREE	N31° 36' 14.1300"	W091° 17' 58.5000"	314.0000	0.0000	314.0000	1A (+20/+3)	false	P	1000.0	1900	1314.0	07-Mar-2023 08:32:28	false
NTCHZ	LGECY	28-042687	IFPA	TREE	N31° 36' 13.0800"	W091° 17' 51.6000"	314.0000	0.0000	314.0000	1A (+20/+3)	false	P	1000.0	1900	1314.0	07-Mar-2023 08:32:28	false
NTCHZ	LGECY	28-053936	IFPA	TREE	N31° 36' 21.8500"	W091° 17' 29.4100"	314.0000	0.0000	314.0000	1A (+20/+3)	false	P	1000.0	1900	1314.0	07-Mar-2023 08:32:28	false
NTCHZ	LGECY	28-042682	IFPA	TREE	N31° 36' 12.1600"	W091° 17' 57.4300"	314.0000	0.0000	314.0000	1A (+20/+3)	false	P	1000.0	1900	1314.0	07-Mar-2023 08:32:28	false
NTCHZ	LGECY	28-042563	IFPA	TREE	N31° 36' 03.5100"	W091° 17' 27.5600"	314.0000	0.0000	314.0000	1A (+20/+3)	false	P	1000.0	1900	1314.0	07-Mar-2023 08:32:28	false
NTCHZ	LGECY	28-053739	IFPA	TREE	N31° 36' 24.0600"	W091° 17' 34.6100"	314.0000	0.0000	314.0000	1A (+20/+3)	false	P	1000.0	1900	1314.0	07-Mar-2023 08:32:28	false
NTCHZ	LGECY	28-042577	IFPA	TREE	N31° 36' 17.8300"	W091° 17' 39.2500"	314.0000	0.0000	314.0000	1A (+20/+3)	false	P	1000.0	1900	1314.0	07-Mar-2023 08:32:28	false
NTCHZ	LGECY	28-052764	IFPA	TREE	N31° 36' 10.8100"	W091° 17' 53.5500"	314.0000	0.0000	314.0000	1A (+20/+3)	false	P	1000.0	1900	1314.0	07-Mar-2023 08:32:28	false
NTCHZ	LGECY	28-042691	IFPA	TREE	N31° 36' 13.5700"	W091° 17' 53.6000"	314.0000	0.0000	314.0000	1A (+20/+3)	false	P	1000.0	1900	1314.0	07-Mar-2023 08:32:28	false
NTCHZ	LGECY	28-053848	IFPA	ANTENNA	N31° 35' 49.9300"	W091° 16' 47.0300"	314.0000	60.0000	314.0000	1A (+20/+3)	false	P	1000.0	1900	1314.0	07-Mar-2023 08:32:28	true
NTCHZ	LGECY	28-042597	IFPA	TREE	N31° 37' 23.7200"	W091° 17' 37.2800"	314.0000	0.0000	314.0000	1A (+20/+3)	false	P	1000.0	1900	1314.0	07-Mar-2023 08:32:28	false

TRSSH (RNAV)

NTCHZ	LGECY	28-042900	IFPA	TREE	N31° 36' 04.4500"	W091° 17' 46.7300"	314.0000	0.0000	314.0000	1A (+20/+3)	false	P	1000.0	1900	1314.0	07-Mar-2023 08:32:28	false
NTCHZ	LGECY	28-051203	IFPA	TRANSMISSION_LINE	N31° 36' 15.8800"	W091° 20' 29.9500"	314.0000	100.0000	314.0000	4D (+250/+50)	false	P	1000.0	1900	1314.0	07-Mar-2023 08:32:28	true
NTCHZ	LGECY	28-052490	IFPA	TREE	N31° 37' 10.4700"	W091° 18' 06.8300"	314.0000	0.0000	314.0000	1A (+20/+3)	false	P	1000.0	1900	1314.0	07-Mar-2023 08:32:28	false
NTCHZ	LGECY	28-042578	IFPA	TREE	N31° 36' 18.0000"	W091° 17' 33.3700"	314.0000	0.0000	314.0000	1A (+20/+3)	false	P	1000.0	1900	1314.0	07-Mar-2023 08:32:28	false
NTCHZ	LGECY	28-042898	IFPA	TREE	N31° 36' 04.4900"	W091° 17' 49.5200"	314.0000	0.0000	314.0000	1A (+20/+3)	false	P	1000.0	1900	1314.0	07-Mar-2023 08:32:28	false
NTCHZ	LGECY	28-042817	IFPA	TREE	N31° 36' 38.0000"	W091° 17' 50.5900"	314.0000	0.0000	314.0000	1A (+20/+3)	false	P	1000.0	1900	1314.0	07-Mar-2023 08:32:28	false
NTCHZ	LGECY	28-042935	IFPA	TREE	N31° 36' 05.7300"	W091° 17' 28.8300"	313.0000	0.0000	313.0000	1A (+20/+3)	false	P	1000.0	1900	1313.0	07-Mar-2023 08:32:28	false
NTCHZ	LGECY	28-052730	IFPA	TREE	N31° 36' 06.4600"	W091° 17' 26.9900"	313.0000	0.0000	313.0000	1A (+20/+3)	false	P	1000.0	1900	1313.0	07-Mar-2023 08:32:28	false
NTCHZ	LGECY	28-042601	IFPA	TREE	N31° 37' 23.8900"	W091° 17' 32.6300"	313.0000	0.0000	313.0000	1A (+20/+3)	false	P	1000.0	1900	1313.0	07-Mar-2023 08:32:28	false
NTCHZ	LGECY	28-042571	IFPA	TREE	N31° 36' 16.9100"	W091° 17' 33.9400"	313.0000	0.0000	313.0000	1A (+20/+3)	false	P	1000.0	1900	1313.0	07-Mar-2023 08:32:28	false
NTCHZ	LGECY	28-053751	IFPA	TREE	N31° 37' 28.3200"	W091° 18' 29.0500"	313.0000	0.0000	313.0000	1A (+20/+3)	false	P	1000.0	1900	1313.0	07-Mar-2023 08:32:28	false
NTCHZ	LGECY	28-042959	IFPA	TREE	N31° 36' 07.2200"	W091° 17' 45.0300"	313.0000	0.0000	313.0000	1A (+20/+3)	false	P	1000.0	1900	1313.0	07-Mar-2023 08:32:28	false
NTCHZ	LGECY	28-043087	IFPA	TREE	N31° 36' 08.0800"	W091° 17' 54.7200"	313.0000	0.0000	313.0000	1A (+20/+3)	false	P	1000.0	1900	1313.0	07-Mar-2023 08:32:28	false
NTCHZ	LGECY	28-042934	IFPA	TREE	N31° 36' 05.5700"	W091° 17' 56.8000"	313.0000	0.0000	313.0000	1A (+20/+3)	false	P	1000.0	1900	1313.0	07-Mar-2023 08:32:28	false
NTCHZ	LGECY	28-043081	IFPA	TREE	N31° 37' 26.0400"	W091° 17' 58.6200"	313.0000	0.0000	313.0000	1A (+20/+3)	false	P	1000.0	1900	1313.0	07-Mar-2023 08:32:28	false
NTCHZ	LGECY	28-054000	IFPA	TREE	N31° 36' 07.3000"	W091° 17' 08.7600"	313.0000	0.0000	313.0000	1A (+20/+3)	false	P	1000.0	1900	1313.0	07-Mar-2023 08:32:28	false
NTCHZ	LGECY	28-053002	IFPA	TREE	N31° 36' 16.7200"	W091° 17' 37.4400"	313.0000	0.0000	313.0000	1A (+20/+3)	false	P	1000.0	1900	1313.0	07-Mar-2023 08:32:28	false
NTCHZ	LGECY	28-051100	IFPA	TRANSMISSION_LINE	N31° 36' 21.1600"	W091° 19' 30.7000"	313.0000	100.0000	313.0000	4D (+250/+50)	false	P	1000.0	1900	1313.0	07-Mar-2023 08:32:28	true
NTCHZ	LGECY	28-051202	IFPA	TRANSMISSION_LINE	N31° 36' 18.1500"	W091° 20' 22.2200"	313.0000	100.0000	313.0000	4D (+250/+50)	false	P	1000.0	1900	1313.0	07-Mar-2023 08:32:28	true
NTCHZ	LGECY	28-052970	IFPA	TREE	N31° 36' 07.3000"	W091° 17' 25.8600"	313.0000	0.0000	313.0000	1A (+20/+3)	false	P	1000.0	1900	1313.0	07-Mar-2023 08:32:28	false
NTCHZ	LGECY	28-042940	IFPA	TREE	N31° 36' 06.3200"	W091° 17' 50.6400"	312.0000	0.0000	312.0000	1A (+20/+3)	false	P	1000.0	1900	1312.0	07-Mar-2023 08:32:28	false
NTCHZ	LGECY	28-046079	IFPA	TREE	N31° 37' 23.7000"	W091° 17' 39.2500"	312.0000	0.0000	312.0000	1A (+20/+3)	false	P	1000.0	1900	1312.0	07-Mar-2023 08:32:28	false
NTCHZ	LGECY	28-043071	IFPA	TREE	N31° 37' 25.2800"	W091° 17' 51.9400"	312.0000	0.0000	312.0000	1A (+20/+3)	false	P	1000.0	1900	1312.0	07-Mar-2023 08:32:28	false
NTCHZ	LGECY	28-043078	IFPA	TREE	N31° 37' 25.7800"	W091° 17' 41.1400"	312.0000	0.0000	312.0000	1A (+20/+3)	false	P	1000.0	1900	1312.0	07-Mar-2023 08:32:28	false
NTCHZ	LGECY	28-042958	IFPA	TREE	N31° 36' 06.9700"	W091° 17' 43.1200"	312.0000	0.0000	312.0000	1A (+20/+3)	false	P	1000.0	1900	1312.0	07-Mar-2023 08:32:28	false

TRSSH (RNAV)

NTCHZ	LGECY	28-042957	IFPA	TREE	N31° 36' 06.8300"	W091° 17' 37.8000"	312.0000	0.0000	312.0000	1A (+20/+3)	false	P	1000.0	1900	1312.0	07-Mar-2023 08:32:28	false
NTCHZ	LGECY	28-053681	IFPA	TREE	N31° 37' 30.9500"	W091° 18' 21.2100"	312.0000	0.0000	312.0000	1A (+20/+3)	false	P	1000.0	1900	1312.0	07-Mar-2023 08:32:28	false
NTCHZ	LGECY	28-042560	IFPA	TREE	N31° 36' 03.2700"	W091° 17' 30.4800"	312.0000	0.0000	312.0000	1A (+20/+3)	false	P	1000.0	1900	1312.0	07-Mar-2023 08:32:28	false
NTCHZ	LGECY	28-043093	IFPA	TREE	N31° 37' 26.3300"	W091° 17' 39.2900"	312.0000	0.0000	312.0000	1A (+20/+3)	false	P	1000.0	1900	1312.0	07-Mar-2023 08:32:28	false
NTCHZ	LGECY	28-053248	IFPA	TREE	N31° 36' 04.8700"	W091° 17' 32.0100"	312.0000	0.0000	312.0000	1A (+20/+3)	false	P	1000.0	1900	1312.0	07-Mar-2023 08:32:28	false
NTCHZ	LGECY	28-043041	IFPA	TREE	N31° 36' 08.6400"	W091° 17' 53.6100"	312.0000	0.0000	312.0000	1A (+20/+3)	false	P	1000.0	1900	1312.0	07-Mar-2023 08:32:28	false
NTCHZ	LGECY	28-042534	IFPA	TREE	N31° 36' 14.9200"	W091° 17' 34.8500"	312.0000	0.0000	312.0000	1A (+20/+3)	false	P	1000.0	1900	1312.0	07-Mar-2023 08:32:28	false
NTCHZ	LGECY	28-051107	IFPA	TRANSMISSION_LINE	N31° 36' 11.9000"	W091° 20' 43.4600"	312.0000	100.0000	312.0000	4D (+250/+50)	false	P	1000.0	1900	1312.0	07-Mar-2023 08:32:28	true
NTCHZ	LGECY	28-056594	IFPA	TRANSMISSION_LINE	N31° 35' 57.7100"	W091° 22' 21.0800"	311.0000	105.0000	311.0000	4D (+250/+50)	false	P	1000.0	1900	1311.0	07-Mar-2023 08:32:28	true
NTCHZ	LGECY	28-053464	IFPA	TREE	N31° 36' 08.0100"	W091° 17' 45.9800"	311.0000	0.0000	311.0000	1A (+20/+3)	false	P	1000.0	1900	1311.0	07-Mar-2023 08:32:28	false
NTCHZ	LGECY	28-021788	IFPA	NAVAID	N31° 37' 05.4400"	W091° 17' 58.7200"	311.0000	51.0000	311.0000	1A (+20/+3)	false	P	1000.0	1900	1311.0	07-Mar-2023 08:32:28	true
NTCHZ	LGECY	28-052708	IFPA	TREE	N31° 36' 00.8800"	W091° 17' 43.1700"	311.0000	0.0000	311.0000	1A (+20/+3)	false	P	1000.0	1900	1311.0	07-Mar-2023 08:32:28	false
NTCHZ	LGECY	28-042787	IFPA	TREE	N31° 36' 10.3500"	W091° 17' 51.0000"	311.0000	0.0000	311.0000	1A (+20/+3)	false	P	1000.0	1900	1311.0	07-Mar-2023 08:32:28	false
NTCHZ	LGECY	28-052710	IFPA	TREE	N31° 37' 17.6800"	W091° 17' 32.3700"	311.0000	0.0000	311.0000	1A (+20/+3)	false	P	1000.0	1900	1311.0	07-Mar-2023 08:32:28	false
NTCHZ	LGECY	28-053192	IFPA	TREE	N31° 36' 51.1700"	W091° 18' 16.3700"	311.0000	0.0000	311.0000	1A (+20/+3)	false	P	1000.0	1900	1311.0	07-Mar-2023 08:32:28	false
NTCHZ	LGECY	28-042631	IFPA	TREE	N31° 37' 24.7300"	W091° 17' 40.4600"	311.0000	0.0000	311.0000	1A (+20/+3)	false	P	1000.0	1900	1311.0	07-Mar-2023 08:32:28	false
NTCHZ	LGECY	28-053003	IFPA	TREE	N31° 37' 24.2900"	W091° 17' 29.8300"	311.0000	0.0000	311.0000	1A (+20/+3)	false	P	1000.0	1900	1311.0	07-Mar-2023 08:32:28	false
NTCHZ	LGECY	28-042911	IFPA	TREE	N31° 36' 18.0100"	W091° 17' 49.9500"	311.0000	0.0000	311.0000	1A (+20/+3)	false	P	1000.0	1900	1311.0	07-Mar-2023 08:32:28	false
NTCHZ	LGECY	28-052527	IFPA	TREE	N31° 37' 28.9500"	W091° 18' 41.4200"	311.0000	0.0000	311.0000	1A (+20/+3)	false	P	1000.0	1900	1311.0	07-Mar-2023 08:32:28	false
NTCHZ	LGECY	28-053066	IFPA	TREE	N31° 36' 08.7200"	W091° 17' 42.1800"	311.0000	0.0000	311.0000	1A (+20/+3)	false	P	1000.0	1900	1311.0	07-Mar-2023 08:32:28	false
NTCHZ	LGECY	28-051106	IFPA	TRANSMISSION_LINE	N31° 36' 13.6500"	W091° 20' 37.5100"	311.0000	100.0000	311.0000	4D (+250/+50)	false	P	1000.0	1900	1311.0	07-Mar-2023 08:32:28	true
NTCHZ	LGECY	28-042623	IFPA	TREE	N31° 37' 27.6300"	W091° 17' 44.4300"	311.0000	0.0000	311.0000	1A (+20/+3)	false	P	1000.0	1900	1311.0	07-Mar-2023 08:32:28	false
NTCHZ	LGECY	28-042899	IFPA	TREE	N31° 36' 04.5700"	W091° 17' 41.6900"	311.0000	0.0000	311.0000	1A (+20/+3)	false	P	1000.0	1900	1311.0	07-Mar-2023 08:32:28	false
NTCHZ	LGECY	28-053444	IFPA	TREE	N31° 37' 08.5400"	W091° 17' 30.3100"	311.0000	0.0000	311.0000	1A (+20/+3)	false	P	1000.0	1900	1311.0	07-Mar-2023 08:32:28	false
NTCHZ	LGECY	28-053249	IFPA	TREE	N31° 36' 04.3500"	W091° 17' 25.3700"	310.0000	0.0000	310.0000	1A (+20/+3)	false	P	1000.0	1900	1310.0	07-Mar-2023 08:32:28	false

TRSSH (RNAV)

NTCHZ	LGECY	28-053052	IFPA	TREE	N31° 36' 20.0100"	W091° 17' 31.3700"	310.0000	0.0000	310.0000	1A (+20/+3)	false	P	1000.0	1900	1310.0	07-Mar-2023 08:32:28	false
NTCHZ	LGECY	28-051099	IFPA	TRANSMISSION_LINE	N31° 36' 18.3100"	W091° 19' 23.6900"	310.0000	100.0000	310.0000	4D (+250/+50)	false	P	1000.0	1900	1310.0	07-Mar-2023 08:32:28	true
NTCHZ	LGECY	28-042945	IFPA	TREE	N31° 36' 06.7800"	W091° 17' 39.0400"	310.0000	0.0000	310.0000	1A (+20/+3)	false	P	1000.0	1900	1310.0	07-Mar-2023 08:32:28	false
NTCHZ	LGECY	28-043086	IFPA	TREE	N31° 36' 07.6000"	W091° 17' 46.6900"	310.0000	0.0000	310.0000	1A (+20/+3)	false	P	1000.0	1900	1310.0	07-Mar-2023 08:32:28	false
NTCHZ	LGECY	28-053757	IFPA	TREE	N31° 36' 21.4400"	W091° 17' 14.0900"	310.0000	0.0000	310.0000	1A (+20/+3)	false	P	1000.0	1900	1310.0	07-Mar-2023 08:32:28	false
NTCHZ	LGECY	28-053736	IFPA	TREE	N31° 35' 59.5700"	W091° 17' 41.3300"	310.0000	0.0000	310.0000	1A (+20/+3)	false	P	1000.0	1900	1310.0	07-Mar-2023 08:32:28	false
NTCHZ	LGECY	28-053825	IFPA	TREE	N31° 36' 12.1000"	W091° 17' 56.9000"	310.0000	0.0000	310.0000	1A (+20/+3)	false	P	1000.0	1900	1310.0	07-Mar-2023 08:32:28	false
NTCHZ	LGECY	28-056595	IFPA	TRANSMISSION_LINE	N31° 35' 56.7300"	W091° 22' 30.6100"	310.0000	100.0000	310.0000	4D (+250/+50)	false	P	1000.0	1900	1310.0	07-Mar-2023 08:32:28	true
NTCHZ	LGECY	28-046124	IFPA	TREE	N31° 36' 17.4600"	W091° 17' 52.8900"	310.0000	0.0000	310.0000	1A (+20/+3)	false	P	1000.0	1900	1310.0	07-Mar-2023 08:32:28	false
NTCHZ	LGECY	28-042566	IFPA	TREE	N31° 36' 03.7600"	W091° 17' 50.3200"	310.0000	0.0000	310.0000	1A (+20/+3)	false	P	1000.0	1900	1310.0	07-Mar-2023 08:32:28	false
NTCHZ	LGECY	28-000953	IFPA	TOWER	N31° 11' 50.0000"	W090° 33' 06.0000"	820.0000	400.0000	820.0000	5D (+500/+50)	false	S	489.12 21	1900	1309.122 1	07-Mar-2023 08:32:15	true
NTCHZ	LGECY	28-052437	IFPA	TREE	N31° 36' 02.4300"	W091° 17' 43.9000"	309.0000	0.0000	309.0000	1A (+20/+3)	false	P	1000.0	1900	1309.0	07-Mar-2023 08:32:28	false
NTCHZ	LGECY	28-053837	IFPA	TREE	N31° 37' 21.4200"	W091° 18' 16.5900"	309.0000	0.0000	309.0000	1A (+20/+3)	false	P	1000.0	1900	1309.0	07-Mar-2023 08:32:28	false
NTCHZ	LGECY	28-051101	IFPA	TRANSMISSION_LINE	N31° 36' 20.9600"	W091° 19' 37.2800"	309.0000	100.0000	309.0000	4D (+250/+50)	false	P	1000.0	1900	1309.0	07-Mar-2023 08:32:28	true
NTCHZ	LGECY	28-054028	IFPA	TREE	N31° 36' 57.7300"	W091° 18' 23.2700"	309.0000	0.0000	309.0000	1A (+20/+3)	false	P	1000.0	1900	1309.0	07-Mar-2023 08:32:28	false
NTCHZ	LGECY	28-042930	IFPA	TREE	N31° 37' 10.3500"	W091° 17' 32.2600"	309.0000	0.0000	309.0000	1A (+20/+3)	false	P	1000.0	1900	1309.0	07-Mar-2023 08:32:28	false
NTCHZ	LGECY	28-042893	IFPA	TREE	N31° 37' 17.9200"	W091° 17' 36.5200"	309.0000	0.0000	309.0000	1A (+20/+3)	false	P	1000.0	1900	1309.0	07-Mar-2023 08:32:28	false
NTCHZ	LGECY	28-042809	IFPA	TREE	N31° 36' 11.5600"	W091° 17' 30.4700"	309.0000	0.0000	309.0000	1A (+20/+3)	false	P	1000.0	1900	1309.0	07-Mar-2023 08:32:28	false
NTCHZ	LGECY	28-046056	IFPA	TREE	N31° 36' 23.8200"	W091° 17' 34.4600"	309.0000	0.0000	309.0000	1A (+20/+3)	false	P	1000.0	1900	1309.0	07-Mar-2023 08:32:28	false
NTCHZ	LGECY	28-024007	IFPA	TREE	N31° 36' 14.5700"	W091° 17' 49.1700"	309.0000	0.0000	309.0000	1A (+20/+3)	false	P	1000.0	1900	1309.0	07-Mar-2023 08:32:28	false
NTCHZ	LGECY	28-043092	IFPA	TREE	N31° 36' 08.5700"	W091° 17' 48.8800"	309.0000	0.0000	309.0000	1A (+20/+3)	false	P	1000.0	1900	1309.0	07-Mar-2023 08:32:28	false
NTCHZ	LGECY	28-053433	IFPA	TREE	N31° 36' 16.7500"	W091° 18' 01.3800"	308.0000	0.0000	308.0000	1A (+20/+3)	false	P	1000.0	1900	1308.0	07-Mar-2023 08:32:28	false
NTCHZ	LGECY	28-042562	IFPA	TREE	N31° 36' 03.4400"	W091° 17' 35.2900"	308.0000	0.0000	308.0000	1A (+20/+3)	false	P	1000.0	1900	1308.0	07-Mar-2023 08:32:28	false
NTCHZ	LGECY	28-051102	IFPA	TRANSMISSION_LINE	N31° 36' 20.8200"	W091° 19' 45.9100"	308.0000	90.0000	308.0000	4D (+250/+50)	false	P	1000.0	1900	1308.0	07-Mar-2023 08:32:28	true
NTCHZ	LGECY	28-053080	IFPA	TREE	N31° 36' 16.3700"	W091° 17' 59.8200"	308.0000	0.0000	308.0000	1A (+20/+3)	false	P	1000.0	1900	1308.0	07-Mar-2023 08:32:28	false

TRSSH (RNAV)

NTCHZ	LGECY	28-052646	IFPA	TREE	N31° 37' 30.8900"	W091° 18' 18.6900"	308.0000	0.0000	308.0000	1A (+20/+3)	false	P	1000.0	1900	1308.0	07-Mar-2023 08:32:28	false
NTCHZ	LGECY	28-053495	IFPA	TREE	N31° 36' 26.0200"	W091° 17' 35.7000"	308.0000	0.0000	308.0000	1A (+20/+3)	false	P	1000.0	1900	1308.0	07-Mar-2023 08:32:28	false
NTCHZ	LGECY	28-052839	IFPA	TREE	N31° 36' 12.2500"	W091° 17' 55.0200"	308.0000	0.0000	308.0000	1A (+20/+3)	false	P	1000.0	1900	1308.0	07-Mar-2023 08:32:28	false
NTCHZ	LGECY	28-052759	IFPA	TREE	N31° 36' 09.6100"	W091° 17' 51.5200"	307.0000	0.0000	307.0000	1A (+20/+3)	false	P	1000.0	1900	1307.0	07-Mar-2023 08:32:28	false
NTCHZ	LGECY	28-052880	IFPA	TREE	N31° 36' 12.7300"	W091° 17' 52.5600"	307.0000	0.0000	307.0000	1A (+20/+3)	false	P	1000.0	1900	1307.0	07-Mar-2023 08:32:28	false
NTCHZ	LGECY	28-052870	IFPA	TREE	N31° 36' 19.0100"	W091° 17' 33.8900"	307.0000	0.0000	307.0000	1A (+20/+3)	false	P	1000.0	1900	1307.0	07-Mar-2023 08:32:28	false
NTCHZ	LGECY	28-052779	IFPA	TREE	N31° 37' 21.4500"	W091° 17' 43.5000"	307.0000	0.0000	307.0000	1A (+20/+3)	false	P	1000.0	1900	1307.0	07-Mar-2023 08:32:28	false
NTCHZ	LGECY	28-053759	IFPA	ANTENN A	N31° 37' 24.3700"	W091° 18' 00.4200"	307.0000	38.0000	307.0000	1A (+20/+3)	false	P	1000.0	1900	1307.0	07-Mar-2023 08:32:28	true
NTCHZ	LGECY	28-053283	IFPA	TREE	N31° 36' 03.5200"	W091° 17' 44.9400"	307.0000	0.0000	307.0000	1A (+20/+3)	false	P	1000.0	1900	1307.0	07-Mar-2023 08:32:28	false
NTCHZ	LGECY	28-052388	IFPA	TREE	N31° 36' 52.4600"	W091° 18' 14.5400"	307.0000	0.0000	307.0000	1A (+20/+3)	false	P	1000.0	1900	1307.0	07-Mar-2023 08:32:28	false
NTCHZ	LGECY	28-053514	IFPA	TREE	N31° 37' 26.9400"	W091° 17' 46.6900"	307.0000	0.0000	307.0000	1A (+20/+3)	false	P	1000.0	1900	1307.0	07-Mar-2023 08:32:28	false
NTCHZ	LGECY	28-001183	IFPA	TOWER	N31° 23' 23.8640"	W090° 49' 56.2480"	833.0000	416.0000	833.0000	1A (+20/+3)	false	S	473.17 36	1900	1306.173 6	07-Mar-2023 08:32:05	true
NTCHZ	LGECY	28-042932	IFPA	TREE	N31° 36' 05.5300"	W091° 17' 59.0200"	306.0000	0.0000	306.0000	1A (+20/+3)	false	P	1000.0	1900	1306.0	07-Mar-2023 08:32:28	false
NTCHZ	LGECY	28-043025	IFPA	TREE	N31° 36' 21.9400"	W091° 17' 39.1100"	306.0000	54.0000	306.0000	1A (+20/+3)	false	P	1000.0	1900	1306.0	07-Mar-2023 08:32:28	false
NTCHZ	LGECY	28-052866	IFPA	TREE	N31° 36' 14.2100"	W091° 17' 09.4000"	306.0000	0.0000	306.0000	1A (+20/+3)	false	P	1000.0	1900	1306.0	07-Mar-2023 08:32:28	false
NTCHZ	LGECY	28-042783	IFPA	TREE	N31° 36' 10.0400"	W091° 17' 54.7900"	306.0000	0.0000	306.0000	1A (+20/+3)	false	P	1000.0	1900	1306.0	07-Mar-2023 08:32:28	false
NTCHZ	LGECY	28-023893	IFPA	TREE	N31° 37' 21.1200"	W091° 17' 49.7300"	306.0000	0.0000	306.0000	1A (+20/+3)	false	P	1000.0	1900	1306.0	07-Mar-2023 08:32:28	false
NTCHZ	LGECY	28-052907	IFPA	TREE	N31° 36' 18.0300"	W091° 17' 14.6300"	306.0000	0.0000	306.0000	1A (+20/+3)	false	P	1000.0	1900	1306.0	07-Mar-2023 08:32:28	false
NTCHZ	LGECY	28-053219	IFPA	TREE	N31° 36' 17.2500"	W091° 17' 51.1000"	306.0000	0.0000	306.0000	1A (+20/+3)	false	P	1000.0	1900	1306.0	07-Mar-2023 08:32:28	false
NTCHZ	LGECY	28-046036	IFPA	TREE	N31° 36' 36.1400"	W091° 17' 30.0500"	306.0000	0.0000	306.0000	1A (+20/+3)	false	P	1000.0	1900	1306.0	07-Mar-2023 08:32:28	false
NTCHZ	LGECY	28-053484	IFPA	TREE	N31° 36' 09.5700"	W091° 17' 40.5200"	306.0000	0.0000	306.0000	1A (+20/+3)	false	P	1000.0	1900	1306.0	07-Mar-2023 08:32:28	false
NTCHZ	LGECY	28-052894	IFPA	TREE	N31° 35' 57.7400"	W091° 17' 44.9500"	306.0000	0.0000	306.0000	1A (+20/+3)	false	P	1000.0	1900	1306.0	07-Mar-2023 08:32:28	false
NTCHZ	LGECY	28-046067	IFPA	TREE	N31° 36' 23.0100"	W091° 17' 36.4000"	306.0000	0.0000	306.0000	1A (+20/+3)	false	P	1000.0	1900	1306.0	07-Mar-2023 08:32:28	false
NTCHZ	LGECY	28-053438	IFPA	TREE	N31° 37' 33.6500"	W091° 17' 39.5400"	306.0000	0.0000	306.0000	1A (+20/+3)	false	P	1000.0	1900	1306.0	07-Mar-2023 08:32:28	false
NTCHZ	LGECY	28-042505	IFPA	POLE	N31° 36' 53.8700"	W091° 17' 31.2000"	306.0000	0.0000	306.0000	1A (+20/+3)	false	P	1000.0	1900	1306.0	07-Mar-2023 08:32:28	true
NTCHZ	LGECY	28-051103	IFPA	TRANSMI SSION_LI NE	N31° 36' 20.6800"	W091° 19' 54.2100"	306.0000	85.0000	306.0000	4D (+250/+50)	false	P	1000.0	1900	1306.0	07-Mar-2023 08:32:28	true

TRSSH (RNAV)

NTCHZ	LGECY	28-046080	IFPA	TREE	N31° 36' 15.8600"	W091° 17' 38.2800"	306.0000	0.0000	306.0000	1A (+20/+3)	false	P	1000.0	1900	1306.0	07-Mar-2023 08:32:28	false
NTCHZ	LGECY	28-043088	IFPA	TREE	N31° 36' 08.1900"	W091° 17' 41.5900"	306.0000	0.0000	306.0000	1A (+20/+3)	false	P	1000.0	1900	1306.0	07-Mar-2023 08:32:28	false
NTCHZ	LGECY	28-053973	IFPA	TREE	N31° 37' 26.4300"	W091° 17' 45.7300"	305.0000	0.0000	305.0000	1A (+20/+3)	false	P	1000.0	1900	1305.0	07-Mar-2023 08:32:28	false
NTCHZ	LGECY	28-053001	IFPA	TREE	N31° 36' 08.1300"	W091° 17' 46.9800"	305.0000	0.0000	305.0000	1A (+20/+3)	false	P	1000.0	1900	1305.0	07-Mar-2023 08:32:28	false
NTCHZ	LGECY	28-052424	IFPA	TREE	N31° 35' 59.1500"	W091° 17' 44.4500"	305.0000	0.0000	305.0000	1A (+20/+3)	false	P	1000.0	1900	1305.0	07-Mar-2023 08:32:28	false
NTCHZ	LGECY	28-052512	IFPA	POLE	N31° 37' 19.7400"	W091° 18' 41.5900"	305.0000	35.0000	305.0000	1A (+20/+3)	false	P	1000.0	1900	1305.0	07-Mar-2023 08:32:28	true
NTCHZ	LGECY	28-052878	IFPA	TREE	N31° 36' 13.2400"	W091° 17' 38.0000"	305.0000	0.0000	305.0000	1A (+20/+3)	false	P	1000.0	1900	1305.0	07-Mar-2023 08:32:28	false
NTCHZ	LGECY	28-053620	IFPA	TREE	N31° 36' 01.2300"	W091° 17' 45.1300"	305.0000	0.0000	305.0000	1A (+20/+3)	false	P	1000.0	1900	1305.0	07-Mar-2023 08:32:28	false
NTCHZ	LGECY	28-053942	IFPA	BUILDIN G	N31° 36' 59.2400"	W091° 17' 35.0600"	304.0000	34.0000	304.0000	1A (+20/+3)	false	P	1000.0	1900	1304.0	07-Mar-2023 08:32:28	true
NTCHZ	LGECY	28-053253	IFPA	TREE	N31° 36' 26.3200"	W091° 17' 35.9100"	304.0000	0.0000	304.0000	1A (+20/+3)	false	P	1000.0	1900	1304.0	07-Mar-2023 08:32:28	false
NTCHZ	LGECY	28-046058	IFPA	TREE	N31° 36' 24.8700"	W091° 17' 34.8400"	304.0000	0.0000	304.0000	1A (+20/+3)	false	P	1000.0	1900	1304.0	07-Mar-2023 08:32:28	false
NTCHZ	LGECY	28-053607	IFPA	TREE	N31° 37' 32.8000"	W091° 17' 46.6500"	304.0000	0.0000	304.0000	1A (+20/+3)	false	P	1000.0	1900	1304.0	07-Mar-2023 08:32:28	false
NTCHZ	LGECY	28-024008	IFPA	TREE	N31° 36' 34.8500"	W091° 17' 29.1400"	304.0000	0.0000	304.0000	1A (+20/+3)	false	P	1000.0	1900	1304.0	07-Mar-2023 08:32:28	false
NTCHZ	LGECY	28-052775	IFPA	POLE	N31° 37' 54.3500"	W091° 20' 06.9300"	304.0000	29.0000	304.0000	1A (+20/+3)	false	P	1000.0	1900	1304.0	07-Mar-2023 08:32:28	true
NTCHZ	LGECY	28-046049	IFPA	POLE	N31° 36' 54.1200"	W091° 17' 32.7600"	304.0000	0.0000	304.0000	1A (+20/+3)	false	P	1000.0	1900	1304.0	07-Mar-2023 08:32:28	true
NTCHZ	LGECY	28-042684	IFPA	TREE	N31° 36' 12.7300"	W091° 17' 38.0300"	304.0000	0.0000	304.0000	1A (+20/+3)	false	P	1000.0	1900	1304.0	07-Mar-2023 08:32:28	false
NTCHZ	LGECY	28-042938	IFPA	TREE	N31° 36' 05.9500"	W091° 17' 36.4600"	304.0000	0.0000	304.0000	1A (+20/+3)	false	P	1000.0	1900	1304.0	07-Mar-2023 08:32:28	false
NTCHZ	LGECY	28-042751	IFPA	TREE	N31° 37' 19.7900"	W091° 17' 35.8700"	304.0000	0.0000	304.0000	1A (+20/+3)	false	P	1000.0	1900	1304.0	07-Mar-2023 08:32:28	false
NTCHZ	LGECY	28-042717	IFPA	TREE	N31° 36' 14.6600"	W091° 17' 40.4100"	304.0000	0.0000	304.0000	1A (+20/+3)	false	P	1000.0	1900	1304.0	07-Mar-2023 08:32:28	false
NTCHZ	LGECY	28-051098	IFPA	TRANSMI SSION_LI NE	N31° 36' 16.1900"	W091° 19' 15.3800"	304.0000	95.0000	304.0000	4D (+250/+50)	false	P	1000.0	1900	1304.0	07-Mar-2023 08:32:28	true
NTCHZ	LGECY	28-052494	IFPA	TREE	N31° 37' 20.4400"	W091° 18' 14.9100"	304.0000	0.0000	304.0000	1A (+20/+3)	false	P	1000.0	1900	1304.0	07-Mar-2023 08:32:28	false
NTCHZ	LGECY	28-046068	IFPA	TREE	N31° 36' 04.9000"	W091° 17' 36.2000"	304.0000	0.0000	304.0000	1A (+20/+3)	false	P	1000.0	1900	1304.0	07-Mar-2023 08:32:28	false
NTCHZ	LGECY	28-053742	IFPA	TREE	N31° 37' 26.6800"	W091° 17' 46.5000"	304.0000	0.0000	304.0000	1A (+20/+3)	false	P	1000.0	1900	1304.0	07-Mar-2023 08:32:28	false
NTCHZ	LGECY	28-042943	IFPA	TREE	N31° 36' 06.5900"	W091° 17' 48.4800"	303.0000	0.0000	303.0000	1A (+20/+3)	false	P	1000.0	1900	1303.0	07-Mar-2023 08:32:28	false
NTCHZ	LGECY	28-042769	IFPA	TREE	N31° 37' 20.4700"	W091° 17' 34.3300"	303.0000	0.0000	303.0000	1A (+20/+3)	false	P	1000.0	1900	1303.0	07-Mar-2023 08:32:28	false
NTCHZ	LGECY	28-053380	IFPA	TREE	N31° 36' 01.5100"	W091° 17' 41.9400"	303.0000	0.0000	303.0000	1A (+20/+3)	false	P	1000.0	1900	1303.0	07-Mar-2023 08:32:28	false

TRSSH (RNAV)

NTCHZ	LGECY	28-053419	IFPA	ANTENN A	N31° 37' 43.7200"	W091° 18' 55.7200"	303.0000	36.0000	303.0000	1A (+20/+3)	false	P	1000.0	1900	1303.0	07-Mar-2023 08:32:28	true
NTCHZ	LGECY	28-052546	IFPA	TREE	N31° 36' 25.5600"	W091° 17' 34.7400"	303.0000	0.0000	303.0000	1A (+20/+3)	false	P	1000.0	1900	1303.0	07-Mar-2023 08:32:28	false
NTCHZ	LGECY	28-042513	IFPA	BUILDIN G	N31° 36' 57.7500"	W091° 17' 35.1100"	303.0000	0.0000	303.0000	1A (+20/+3)	false	P	1000.0	1900	1303.0	07-Mar-2023 08:32:28	true
NTCHZ	LGECY	28-052741	IFPA	TREE	N31° 36' 06.2400"	W091° 17' 46.2500"	303.0000	0.0000	303.0000	1A (+20/+3)	false	P	1000.0	1900	1303.0	07-Mar-2023 08:32:28	false
NTCHZ	LGECY	28-052460	IFPA	POLE	N31° 38' 15.7200"	W091° 17' 10.1700"	303.0000	35.0000	303.0000	1A (+20/+3)	false	P	1000.0	1900	1303.0	07-Mar-2023 08:32:28	true
NTCHZ	LGECY	28-043045	IFPA	TREE	N31° 36' 09.2500"	W091° 17' 47.8100"	303.0000	0.0000	303.0000	1A (+20/+3)	false	P	1000.0	1900	1303.0	07-Mar-2023 08:32:28	false
NTCHZ	LGECY	28-042811	IFPA	TREE	N31° 36' 11.6800"	W091° 17' 42.4200"	303.0000	0.0000	303.0000	1A (+20/+3)	false	P	1000.0	1900	1303.0	07-Mar-2023 08:32:28	false
NTCHZ	LGECY	28-051097	IFPA	TRANSMI SSION_LI NE	N31° 36' 13.1500"	W091° 19' 07.4400"	303.0000	100.0000	303.0000	4D (+250/+50)	false	P	1000.0	1900	1303.0	07-Mar-2023 08:32:28	true
NTCHZ	LGECY	28-053372	IFPA	TREE	N31° 36' 15.1700"	W091° 17' 59.9400"	302.0000	0.0000	302.0000	1A (+20/+3)	false	P	1000.0	1900	1302.0	07-Mar-2023 08:32:28	false
NTCHZ	LGECY	28-043035	IFPA	TREE	N31° 36' 23.2000"	W091° 17' 38.5200"	302.0000	0.0000	302.0000	1A (+20/+3)	false	P	1000.0	1900	1302.0	07-Mar-2023 08:32:28	false
NTCHZ	LGECY	28-042774	IFPA	TREE	N31° 37' 20.7900"	W091° 17' 48.0400"	302.0000	0.0000	302.0000	1A (+20/+3)	false	P	1000.0	1900	1302.0	07-Mar-2023 08:32:28	false
NTCHZ	LGECY	28-053265	IFPA	TREE	N31° 36' 17.8000"	W091° 17' 14.6600"	302.0000	0.0000	302.0000	1A (+20/+3)	false	P	1000.0	1900	1302.0	07-Mar-2023 08:32:28	false
NTCHZ	LGECY	28-042735	IFPA	TREE	N31° 37' 22.4100"	W091° 17' 38.6700"	302.0000	0.0000	302.0000	1A (+20/+3)	false	P	1000.0	1900	1302.0	07-Mar-2023 08:32:28	false
NTCHZ	LGECY	28-025134	IFPA	TREE	N31° 37' 24.4700"	W091° 17' 47.2200"	302.0000	0.0000	302.0000	1A (+20/+3)	false	P	1000.0	1900	1302.0	07-Mar-2023 08:32:28	false
NTCHZ	LGECY	28-042570	IFPA	TREE	N31° 36' 16.8500"	W091° 17' 38.7400"	302.0000	0.0000	302.0000	1A (+20/+3)	false	P	1000.0	1900	1302.0	07-Mar-2023 08:32:28	false
NTCHZ	LGECY	28-042942	IFPA	TREE	N31° 36' 06.4100"	W091° 17' 46.7200"	302.0000	0.0000	302.0000	1A (+20/+3)	false	P	1000.0	1900	1302.0	07-Mar-2023 08:32:28	false
NTCHZ	LGECY	28-053430	IFPA	TREE	N31° 36' 04.7700"	W091° 17' 43.1500"	302.0000	0.0000	302.0000	1A (+20/+3)	false	P	1000.0	1900	1302.0	07-Mar-2023 08:32:28	false
NTCHZ	LGECY	28-021790	IFPA	POLE	N31° 36' 57.1100"	W091° 17' 50.1000"	302.0000	37.0000	302.0000	1A (+20/+3)	false	P	1000.0	1900	1302.0	07-Mar-2023 08:32:28	true
NTCHZ	LGECY	22-001636	IFPA	CATENA RY	N31° 38' 20.7000"	W091° 24' 03.4200"	302.0000	244.0000	302.0000	4D (+250/+50)	false	P	1000.0	1900	1302.0	07-Mar-2023 08:32:28	true
NTCHZ	LGECY	28-042973	IFPA	TREE	N31° 36' 51.5400"	W091° 17' 33.8500"	302.0000	0.0000	302.0000	1A (+20/+3)	false	P	1000.0	1900	1302.0	07-Mar-2023 08:32:28	false
NTCHZ	LGECY	28-042688	IFPA	TREE	N31° 36' 13.2500"	W091° 17' 56.1800"	301.0000	0.0000	301.0000	1A (+20/+3)	false	P	1000.0	1900	1301.0	07-Mar-2023 08:32:28	false
NTCHZ	LGECY	28-042970	IFPA	BUILDIN G	N31° 36' 50.3100"	W091° 17' 34.8100"	301.0000	0.0000	301.0000	1A (+20/+3)	false	P	1000.0	1900	1301.0	07-Mar-2023 08:32:28	true
NTCHZ	LGECY	28-046059	IFPA	POLE	N31° 36' 51.5500"	W091° 17' 35.6500"	301.0000	0.0000	301.0000	1A (+20/+3)	false	P	1000.0	1900	1301.0	07-Mar-2023 08:32:28	true
NTCHZ	LGECY	28-052428	IFPA	TREE	N31° 36' 11.8700"	W091° 17' 48.0400"	301.0000	0.0000	301.0000	1A (+20/+3)	false	P	1000.0	1900	1301.0	07-Mar-2023 08:32:28	false
NTCHZ	LGECY	28-042976	IFPA	POLE	N31° 36' 52.0700"	W091° 17' 33.8300"	301.0000	0.0000	301.0000	1A (+20/+3)	false	P	1000.0	1900	1301.0	07-Mar-2023 08:32:28	true
NTCHZ	LGECY	28-052720	IFPA	TREE	N31° 37' 13.4400"	W091° 18' 29.1900"	301.0000	0.0000	301.0000	1A (+20/+3)	false	P	1000.0	1900	1301.0	07-Mar-2023 08:32:28	false

TRSSH (RNAV)



NTCHZ	LGECY	28-052550	IFPA	BUILDIN G	N31° 36' 50.3200"	W091° 17' 35.7000"	301.0000	29.0000	301.0000	1A (+20/+3)	false	P	1000.0	1900	1301.0	07-Mar-2023 08:32:28	true
NTCHZ	LGECY	28-043037	IFPA	TREE	N31° 36' 23.7900"	W091° 17' 39.6000"	301.0000	44.0000	301.0000	1A (+20/+3)	false	P	1000.0	1900	1301.0	07-Mar-2023 08:32:28	false
NTCHZ	LGECY	28-043026	IFPA	TREE	N31° 36' 21.9700"	W091° 17' 36.5800"	300.0000	0.0000	300.0000	1A (+20/+3)	false	P	1000.0	1900	1300.0	07-Mar-2023 08:32:28	false
NTCHZ	LGECY	28-051193	IFPA	TRANSMI SSION_LI NE	N31° 36' 19.9300"	W091° 20' 09.8200"	300.0000	85.0000	300.0000	4D (+250/+50)	false	P	1000.0	1900	1300.0	07-Mar-2023 08:32:28	true
NTCHZ	LGECY	28-056583	IFPA	TRANSMI SSION_LI NE	N31° 35' 54.6700"	W091° 21' 00.9100"	300.0000	107.0000	300.0000	4D (+250/+50)	false	P	1000.0	1900	1300.0	07-Mar-2023 08:32:28	true
NTCHZ	LGECY	28-043044	IFPA	TREE	N31° 36' 08.9700"	W091° 17' 44.4900"	300.0000	0.0000	300.0000	1A (+20/+3)	false	P	1000.0	1900	1300.0	07-Mar-2023 08:32:28	false
NTCHZ	LGECY	28-053211	IFPA	ANTENN A	N31° 36' 57.1200"	W091° 17' 50.0800"	300.0000	35.0000	300.0000	1A (+20/+3)	false	P	1000.0	1900	1300.0	07-Mar-2023 08:32:28	true
NTCHZ	LGECY	28-043083	IFPA	TREE	N31° 36' 07.4000"	W091° 17' 53.7100"	300.0000	0.0000	300.0000	1A (+20/+3)	false	P	1000.0	1900	1300.0	07-Mar-2023 08:32:28	false
NTCHZ	LGECY	28-053569	IFPA	TREE	N31° 36' 11.1300"	W091° 17' 45.7700"	299.0000	0.0000	299.0000	1A (+20/+3)	false	P	1000.0	1900	1299.0	07-Mar-2023 08:32:28	false
NTCHZ	LGECY	28-053546	IFPA	TREE	N31° 37' 25.0900"	W091° 17' 44.6800"	299.0000	0.0000	299.0000	1A (+20/+3)	false	P	1000.0	1900	1299.0	07-Mar-2023 08:32:28	false
NTCHZ	LGECY	28-042771	IFPA	TREE	N31° 37' 20.6000"	W091° 17' 51.5100"	299.0000	0.0000	299.0000	1A (+20/+3)	false	P	1000.0	1900	1299.0	07-Mar-2023 08:32:28	false
NTCHZ	LGECY	28-052669	IFPA	TREE	N31° 37' 26.7900"	W091° 17' 45.7700"	299.0000	0.0000	299.0000	1A (+20/+3)	false	P	1000.0	1900	1299.0	07-Mar-2023 08:32:28	false
NTCHZ	LGECY	28-042892	IFPA	TREE	N31° 37' 17.8300"	W091° 17' 31.7000"	299.0000	0.0000	299.0000	1A (+20/+3)	false	P	1000.0	1900	1299.0	07-Mar-2023 08:32:28	false
NTCHZ	LGECY	28-052461	IFPA	POLE	N31° 37' 35.4300"	W091° 18' 45.4600"	299.0000	37.0000	299.0000	1A (+20/+3)	false	P	1000.0	1900	1299.0	07-Mar-2023 08:32:28	true
NTCHZ	LGECY	28-053845	IFPA	TREE	N31° 37' 26.4100"	W091° 17' 44.8800"	299.0000	0.0000	299.0000	1A (+20/+3)	false	P	1000.0	1900	1299.0	07-Mar-2023 08:32:28	false
NTCHZ	LGECY	28-043046	IFPA	TREE	N31° 36' 09.4100"	W091° 17' 52.0600"	299.0000	0.0000	299.0000	1A (+20/+3)	false	P	1000.0	1900	1299.0	07-Mar-2023 08:32:28	false
NTCHZ	LGECY	28-046057	IFPA	BUILDIN G	N31° 36' 46.9800"	W091° 17' 34.9900"	299.0000	26.0000	299.0000	1A (+20/+3)	false	P	1000.0	1900	1299.0	07-Mar-2023 08:32:28	true
NTCHZ	LGECY	28-042781	IFPA	TREE	N31° 36' 09.8300"	W091° 17' 33.7200"	299.0000	0.0000	299.0000	1A (+20/+3)	false	P	1000.0	1900	1299.0	07-Mar-2023 08:32:28	false
NTCHZ	LGECY	28-054018	IFPA	TREE	N31° 36' 08.2500"	W091° 17' 43.8000"	299.0000	0.0000	299.0000	1A (+20/+3)	false	P	1000.0	1900	1299.0	07-Mar-2023 08:32:28	false
NTCHZ	LGECY	28-042709	IFPA	TREE	N31° 36' 13.5900"	W091° 17' 58.3500"	299.0000	0.0000	299.0000	1A (+20/+3)	false	P	1000.0	1900	1299.0	07-Mar-2023 08:32:28	false
NTCHZ	LGECY	28-051204	IFPA	TRANSMI SSION_LI NE	N31° 35' 58.5500"	W091° 20' 48.4200"	299.0000	115.0000	299.0000	4D (+250/+50)	false	P	1000.0	1900	1299.0	07-Mar-2023 08:32:28	true
NTCHZ	LGECY	28-053186	IFPA	TREE	N31° 36' 35.1700"	W091° 17' 49.9700"	298.0000	0.0000	298.0000	1A (+20/+3)	false	P	1000.0	1900	1298.0	07-Mar-2023 08:32:28	false
NTCHZ	LGECY	28-042790	IFPA	TREE	N31° 36' 10.6000"	W091° 17' 44.7200"	298.0000	0.0000	298.0000	1A (+20/+3)	false	P	1000.0	1900	1298.0	07-Mar-2023 08:32:28	false
NTCHZ	LGECY	28-042855	IFPA	TREE	N31° 37' 14.9100"	W091° 17' 34.8200"	298.0000	0.0000	298.0000	1A (+20/+3)	false	P	1000.0	1900	1298.0	07-Mar-2023 08:32:28	false
NTCHZ	LGECY	28-054065	IFPA	TREE	N31° 36' 20.4500"	W091° 17' 36.1800"	298.0000	0.0000	298.0000	1A (+20/+3)	false	P	1000.0	1900	1298.0	07-Mar-2023 08:32:28	false

TRSSH (RNAV)

NTCHZ	LGECY	28-053724	IFPA	POLE	N31° 36' 53.0400"	W091° 17' 35.6400"	298.0000	26.0000	298.0000	1A (+20/+3)	false	P	1000.0	1900	1298.0	07-Mar-2023 08:32:28	true
NTCHZ	LGECY	28-053600	IFPA	TREE	N31° 36' 03.1800"	W091° 17' 42.6100"	298.0000	0.0000	298.0000	1A (+20/+3)	false	P	1000.0	1900	1298.0	07-Mar-2023 08:32:28	false
NTCHZ	LGECY	28-043091	IFPA	TREE	N31° 36' 08.3900"	W091° 17' 30.3500"	298.0000	0.0000	298.0000	1A (+20/+3)	false	P	1000.0	1900	1298.0	07-Mar-2023 08:32:28	false
NTCHZ	LGECY	28-053404	IFPA	TREE	N31° 36' 34.4500"	W091° 17' 29.0400"	298.0000	0.0000	298.0000	1A (+20/+3)	false	P	1000.0	1900	1298.0	07-Mar-2023 08:32:28	false
NTCHZ	LGECY	28-053374	IFPA	TREE	N31° 36' 13.6400"	W091° 17' 40.4400"	297.0000	0.0000	297.0000	1A (+20/+3)	false	P	1000.0	1900	1297.0	07-Mar-2023 08:32:28	false
NTCHZ	LGECY	28-054047	IFPA	TREE	N31° 36' 09.1800"	W091° 17' 44.8100"	297.0000	0.0000	297.0000	1A (+20/+3)	false	P	1000.0	1900	1297.0	07-Mar-2023 08:32:28	false
NTCHZ	LGECY	28-042714	IFPA	TREE	N31° 36' 14.1200"	W091° 18' 00.8800"	297.0000	0.0000	297.0000	1A (+20/+3)	false	P	1000.0	1900	1297.0	07-Mar-2023 08:32:28	false
NTCHZ	LGECY	28-053761	IFPA	TREE	N31° 37' 26.2100"	W091° 17' 46.2900"	297.0000	0.0000	297.0000	1A (+20/+3)	false	P	1000.0	1900	1297.0	07-Mar-2023 08:32:28	false
NTCHZ	LGECY	28-053921	IFPA	TREE	N31° 36' 11.5500"	W091° 17' 49.0200"	297.0000	0.0000	297.0000	1A (+20/+3)	false	P	1000.0	1900	1297.0	07-Mar-2023 08:32:28	false
NTCHZ	LGECY	28-052687	IFPA	TREE	N31° 36' 09.5100"	W091° 17' 42.7500"	297.0000	0.0000	297.0000	1A (+20/+3)	false	P	1000.0	1900	1297.0	07-Mar-2023 08:32:28	false
NTCHZ	LGECY	28-054042	IFPA	TREE	N31° 37' 24.2300"	W091° 18' 23.2700"	297.0000	0.0000	297.0000	1A (+20/+3)	false	P	1000.0	1900	1297.0	07-Mar-2023 08:32:28	false
NTCHZ	LGECY	28-053055	IFPA	TREE	N31° 36' 12.8400"	W091° 17' 58.7900"	297.0000	0.0000	297.0000	1A (+20/+3)	false	P	1000.0	1900	1297.0	07-Mar-2023 08:32:28	false
NTCHZ	LGECY	28-042685	IFPA	TREE	N31° 36' 12.9100"	W091° 17' 48.1100"	297.0000	0.0000	297.0000	1A (+20/+3)	false	P	1000.0	1900	1297.0	07-Mar-2023 08:32:28	false
NTCHZ	LGECY	28-052755	IFPA	TREE	N31° 36' 43.4600"	W091° 17' 54.8700"	297.0000	0.0000	297.0000	1A (+20/+3)	false	P	1000.0	1900	1297.0	07-Mar-2023 08:32:28	false
NTCHZ	LGECY	28-043049	IFPA	TREE	N31° 36' 09.5100"	W091° 17' 43.1100"	297.0000	0.0000	297.0000	1A (+20/+3)	false	P	1000.0	1900	1297.0	07-Mar-2023 08:32:28	false
NTCHZ	LGECY	28-043050	IFPA	TREE	N31° 36' 09.7000"	W091° 17' 37.5600"	297.0000	0.0000	297.0000	1A (+20/+3)	false	P	1000.0	1900	1297.0	07-Mar-2023 08:32:28	false
NTCHZ	LGECY	28-042807	IFPA	TREE	N31° 36' 11.3100"	W091° 17' 55.7100"	297.0000	0.0000	297.0000	1A (+20/+3)	false	P	1000.0	1900	1297.0	07-Mar-2023 08:32:28	false
NTCHZ	LGECY	28-051096	IFPA	TRANSMI SSION_LI NE	N31° 36' 11.0300"	W091° 18' 59.1400"	297.0000	100.0000	297.0000	4D (+250/+50)	false	P	1000.0	1900	1297.0	07-Mar-2023 08:32:28	true
NTCHZ	LGECY	28-042537	IFPA	TREE	N31° 36' 15.4900"	W091° 17' 36.2700"	297.0000	0.0000	297.0000	1A (+20/+3)	false	P	1000.0	1900	1297.0	07-Mar-2023 08:32:28	false
NTCHZ	LGECY	28-052906	IFPA	TREE	N31° 36' 18.4600"	W091° 17' 14.5300"	296.0000	0.0000	296.0000	1A (+20/+3)	false	P	1000.0	1900	1296.0	07-Mar-2023 08:32:28	false
NTCHZ	LGECY	28-052438	IFPA	TREE	N31° 36' 14.9500"	W091° 17' 38.2000"	296.0000	0.0000	296.0000	1A (+20/+3)	false	P	1000.0	1900	1296.0	07-Mar-2023 08:32:28	false
NTCHZ	LGECY	28-053254	IFPA	TREE	N31° 37' 20.2400"	W091° 17' 41.5800"	296.0000	0.0000	296.0000	1A (+20/+3)	false	P	1000.0	1900	1296.0	07-Mar-2023 08:32:28	false
NTCHZ	LGECY	28-042718	IFPA	TREE	N31° 36' 14.6900"	W091° 17' 58.1500"	296.0000	0.0000	296.0000	1A (+20/+3)	false	P	1000.0	1900	1296.0	07-Mar-2023 08:32:28	false
NTCHZ	LGECY	28-051093	IFPA	TRANSMI SSION_LI NE	N31° 36' 03.5300"	W091° 18' 35.5300"	296.0000	95.0000	296.0000	4D (+250/+50)	false	P	1000.0	1900	1296.0	07-Mar-2023 08:32:28	true
NTCHZ	LGECY	28-042887	IFPA	TREE	N31° 37' 16.9400"	W091° 17' 34.0200"	295.0000	0.0000	295.0000	1A (+20/+3)	false	P	1000.0	1900	1295.0	07-Mar-2023 08:32:28	false
NTCHZ	LGECY	28-042981	IFPA	POLE	N31° 36' 53.7100"	W091° 17' 35.6400"	295.0000	0.0000	295.0000	1A (+20/+3)	false	P	1000.0	1900	1295.0	07-Mar-2023 08:32:28	true

TRSSH (RNAV)

NTCHZ	LGECY	28-053814	IFPA	POLE	N31° 37' 38.8000"	W091° 18' 41.7000"	295.0000	41.0000	295.0000	1A (+20/+3)	false	P	1000.0	1900	1295.0	07-Mar-2023 08:32:28	true
NTCHZ	LGECY	28-051092	IFPA	TRANSMISSION_LINE	N31° 36' 00.9500"	W091° 18' 27.4100"	295.0000	85.0000	295.0000	4D (+250/+50)	false	P	1000.0	1900	1295.0	07-Mar-2023 08:32:28	true
NTCHZ	LGECY	28-042748	IFPA	POLE	N31° 37' 19.1400"	W091° 17' 56.1600"	295.0000	36.0000	295.0000	1A (+20/+3)	false	P	1000.0	1900	1295.0	07-Mar-2023 08:32:28	true
NTCHZ	LGECY	28-021784	IFPA	POLE	N31° 36' 53.0900"	W091° 17' 49.5000"	295.0000	28.0000	295.0000	1A (+20/+3)	false	P	1000.0	1900	1295.0	07-Mar-2023 08:32:28	true
NTCHZ	LGECY	28-042979	IFPA	WIND_INDICATOR	N31° 36' 53.1600"	W091° 17' 49.5400"	295.0000	30.0000	295.0000	1A (+20/+3)	false	P	1000.0	1900	1295.0	07-Mar-2023 08:32:28	true
NTCHZ	LGECY	28-046086	IFPA	TREE	N31° 36' 12.4200"	W091° 17' 44.0900"	295.0000	0.0000	295.0000	1A (+20/+3)	false	P	1000.0	1900	1295.0	07-Mar-2023 08:32:28	false
NTCHZ	LGECY	28-021785	IFPA	POLE	N31° 36' 24.9600"	W091° 17' 50.4800"	295.0000	48.0000	295.0000	1A (+20/+3)	false	P	1000.0	1900	1295.0	07-Mar-2023 08:32:28	true
NTCHZ	LGECY	28-052473	IFPA	TREE	N31° 36' 17.3600"	W091° 17' 35.4900"	294.0000	0.0000	294.0000	1A (+20/+3)	false	P	1000.0	1900	1294.0	07-Mar-2023 08:32:28	false
NTCHZ	LGECY	28-042808	IFPA	TREE	N31° 36' 11.5300"	W091° 17' 58.5800"	294.0000	0.0000	294.0000	1A (+20/+3)	false	P	1000.0	1900	1294.0	07-Mar-2023 08:32:28	false
NTCHZ	LGECY	28-052620	IFPA	TREE	N31° 36' 10.1200"	W091° 17' 44.3000"	294.0000	0.0000	294.0000	1A (+20/+3)	false	P	1000.0	1900	1294.0	07-Mar-2023 08:32:28	false
NTCHZ	LGECY	28-052760	IFPA	POLE	N31° 37' 43.0500"	W091° 18' 53.3400"	294.0000	31.0000	294.0000	1A (+20/+3)	false	P	1000.0	1900	1294.0	07-Mar-2023 08:32:28	true
NTCHZ	LGECY	28-025143	IFPA	TREE	N31° 36' 48.1800"	W091° 17' 59.9800"	294.0000	0.0000	294.0000	1A (+20/+3)	false	P	1000.0	1900	1294.0	07-Mar-2023 08:32:28	false
NTCHZ	LGECY	28-042913	IFPA	TREE	N31° 36' 18.6100"	W091° 17' 35.4000"	294.0000	0.0000	294.0000	1A (+20/+3)	false	P	1000.0	1900	1294.0	07-Mar-2023 08:32:28	false
NTCHZ	LGECY	28-042710	IFPA	TREE	N31° 36' 13.7300"	W091° 17' 37.1400"	294.0000	0.0000	294.0000	1A (+20/+3)	false	P	1000.0	1900	1294.0	07-Mar-2023 08:32:28	false
NTCHZ	LGECY	28-042689	IFPA	TREE	N31° 36' 13.2900"	W091° 17' 35.9600"	293.0000	0.0000	293.0000	1A (+20/+3)	false	P	1000.0	1900	1293.0	07-Mar-2023 08:32:28	false
NTCHZ	LGECY	28-053185	IFPA	TREE	N31° 36' 41.6800"	W091° 17' 52.9300"	293.0000	0.0000	293.0000	1A (+20/+3)	false	P	1000.0	1900	1293.0	07-Mar-2023 08:32:28	false
NTCHZ	LGECY	28-053595	IFPA	TREE	N31° 37' 03.0800"	W091° 18' 14.4600"	293.0000	0.0000	293.0000	1A (+20/+3)	false	P	1000.0	1900	1293.0	07-Mar-2023 08:32:28	false
NTCHZ	LGECY	28-042572	IFPA	TREE	N31° 36' 17.0000"	W091° 17' 36.2800"	293.0000	0.0000	293.0000	1A (+20/+3)	false	P	1000.0	1900	1293.0	07-Mar-2023 08:32:28	false
NTCHZ	LGECY	28-042541	IFPA	TREE	N31° 36' 16.0800"	W091° 17' 50.1600"	293.0000	0.0000	293.0000	1A (+20/+3)	false	P	1000.0	1900	1293.0	07-Mar-2023 08:32:28	false
NTCHZ	LGECY	28-052470	IFPA	TREE	N31° 37' 20.2500"	W091° 17' 41.8700"	293.0000	0.0000	293.0000	1A (+20/+3)	false	P	1000.0	1900	1293.0	07-Mar-2023 08:32:28	false
NTCHZ	LGECY	28-053637	IFPA	POLE	N31° 37' 09.0700"	W091° 18' 31.3500"	292.0000	29.0000	292.0000	1A (+20/+3)	false	P	1000.0	1900	1292.0	07-Mar-2023 08:32:28	true
NTCHZ	LGECY	28-053338	IFPA	BUILDING	N31° 36' 48.8500"	W091° 17' 35.3700"	292.0000	20.0000	292.0000	1A (+20/+3)	false	P	1000.0	1900	1292.0	07-Mar-2023 08:32:28	true
NTCHZ	LGECY	28-042516	IFPA	BUILDING	N31° 36' 59.2400"	W091° 17' 34.3600"	292.0000	0.0000	292.0000	1A (+20/+3)	false	P	1000.0	1900	1292.0	07-Mar-2023 08:32:28	true
NTCHZ	LGECY	28-042655	IFPA	BUILDING	N31° 36' 49.6200"	W091° 17' 35.7200"	292.0000	0.0000	292.0000	1A (+20/+3)	false	P	1000.0	1900	1292.0	07-Mar-2023 08:32:28	true
NTCHZ	LGECY	28-053323	IFPA	TREE	N31° 37' 25.2300"	W091° 17' 45.2900"	292.0000	0.0000	292.0000	1A (+20/+3)	false	P	1000.0	1900	1292.0	07-Mar-2023 08:32:28	false
NTCHZ	LGECY	28-046063	IFPA	TREE	N31° 36' 19.7900"	W091° 17' 35.1700"	292.0000	0.0000	292.0000	1A (+20/+3)	false	P	1000.0	1900	1292.0	07-Mar-2023 08:32:28	false

TRSSH (RNAV)

NTCHZ	LGECY	28-052643	IFPA	TREE	N31° 37' 21.0100"	W091° 17' 44.1200"	292.0000	0.0000	292.0000	1A (+20/+3)	false	P	1000.0	1900	1292.0	07-Mar-2023 08:32:28	false
NTCHZ	LGECY	28-021787	IFPA	TOWER	N31° 37' 04.9100"	W091° 18' 15.5500"	292.0000	50.0000	292.0000	1A (+20/+3)	false	P	1000.0	1900	1292.0	07-Mar-2023 08:32:28	true
NTCHZ	LGECY	28-042517	IFPA	BUILDIN G	N31° 36' 59.2800"	W091° 17' 35.7400"	292.0000	0.0000	292.0000	1A (+20/+3)	false	P	1000.0	1900	1292.0	07-Mar-2023 08:32:28	true
NTCHZ	LGECY	28-053083	IFPA	BUILDIN G	N31° 36' 45.6200"	W091° 17' 35.6300"	292.0000	20.0000	292.0000	1A (+20/+3)	false	P	1000.0	1900	1292.0	07-Mar-2023 08:32:28	true
NTCHZ	LGECY	28-052770	IFPA	TREE	N31° 37' 23.3400"	W091° 17' 42.2000"	292.0000	0.0000	292.0000	1A (+20/+3)	false	P	1000.0	1900	1292.0	07-Mar-2023 08:32:28	false
NTCHZ	LGECY	28-024009	IFPA	TREE	N31° 36' 24.4800"	W091° 17' 31.5100"	292.0000	0.0000	292.0000	1A (+20/+3)	false	P	1000.0	1900	1292.0	07-Mar-2023 08:32:28	false
NTCHZ	LGECY	28-042652	IFPA	BUILDIN G	N31° 36' 48.8400"	W091° 17' 34.4200"	292.0000	0.0000	292.0000	1A (+20/+3)	false	P	1000.0	1900	1292.0	07-Mar-2023 08:32:28	true
NTCHZ	LGECY	28-052987	IFPA	TREE	N31° 36' 06.2100"	W091° 17' 47.7800"	292.0000	0.0000	292.0000	1A (+20/+3)	false	P	1000.0	1900	1292.0	07-Mar-2023 08:32:28	false
NTCHZ	LGECY	28-042967	IFPA	TREE	N31° 36' 19.1700"	W091° 17' 50.7700"	291.0000	0.0000	291.0000	1A (+20/+3)	false	P	1000.0	1900	1291.0	07-Mar-2023 08:32:28	false
NTCHZ	LGECY	28-042818	IFPA	TREE	N31° 36' 38.2500"	W091° 17' 34.7000"	291.0000	0.0000	291.0000	1A (+20/+3)	false	P	1000.0	1900	1291.0	07-Mar-2023 08:32:28	false
NTCHZ	LGECY	28-052614	IFPA	TREE	N31° 36' 06.8600"	W091° 17' 44.4600"	291.0000	0.0000	291.0000	1A (+20/+3)	false	P	1000.0	1900	1291.0	07-Mar-2023 08:32:28	false
NTCHZ	LGECY	28-053202	IFPA	TREE	N31° 36' 23.5700"	W091° 17' 31.7100"	291.0000	0.0000	291.0000	1A (+20/+3)	false	P	1000.0	1900	1291.0	07-Mar-2023 08:32:28	false
NTCHZ	LGECY	28-052783	IFPA	TREE	N31° 37' 19.9500"	W091° 17' 41.7800"	291.0000	0.0000	291.0000	1A (+20/+3)	false	P	1000.0	1900	1291.0	07-Mar-2023 08:32:28	false
NTCHZ	LGECY	28-053498	IFPA	TREE	N31° 36' 23.3400"	W091° 17' 30.4300"	290.0000	0.0000	290.0000	1A (+20/+3)	false	P	1000.0	1900	1290.0	07-Mar-2023 08:32:28	false
NTCHZ	LGECY	28-046050	IFPA	TREE	N31° 36' 20.1300"	W091° 17' 32.7500"	290.0000	0.0000	290.0000	1A (+20/+3)	false	P	1000.0	1900	1290.0	07-Mar-2023 08:32:28	false
NTCHZ	LGECY	28-042947	IFPA	TREE	N31° 36' 18.8300"	W091° 17' 34.1400"	290.0000	0.0000	290.0000	1A (+20/+3)	false	P	1000.0	1900	1290.0	07-Mar-2023 08:32:28	false
NTCHZ	LGECY	28-046120	IFPA	POLE	N31° 37' 17.8000"	W091° 17' 53.1900"	290.0000	34.0000	290.0000	1A (+20/+3)	false	P	1000.0	1900	1290.0	07-Mar-2023 08:32:28	true
NTCHZ	LGECY	28-042953	IFPA	AG_EQUI P	N31° 38' 30.4200"	W091° 17' 35.4900"	290.0000	40.0000	290.0000	1A (+20/+3)	false	P	1000.0	1900	1290.0	07-Mar-2023 08:32:28	true
NTCHZ	LGECY	28-052613	IFPA	TREE	N31° 36' 21.8500"	W091° 17' 34.9800"	290.0000	0.0000	290.0000	1A (+20/+3)	false	P	1000.0	1900	1290.0	07-Mar-2023 08:32:28	false
NTCHZ	LGECY	28-053057	IFPA	TREE	N31° 36' 11.9600"	W091° 17' 41.9900"	290.0000	0.0000	290.0000	1A (+20/+3)	false	P	1000.0	1900	1290.0	07-Mar-2023 08:32:28	false
NTCHZ	LGECY	28-046055	IFPA	FENCE	N31° 37' 07.8500"	W091° 17' 34.7800"	290.0000	0.0000	290.0000	1A (+20/+3)	false	P	1000.0	1900	1290.0	07-Mar-2023 08:32:28	true
NTCHZ	LGECY	22-053175	IFPA	CATENA RY	N31° 38' 29.5000"	W091° 24' 28.4900"	290.0000	224.0000	290.0000	4D (+250/+50)	false	P	1000.0	1900	1290.0	07-Mar-2023 08:32:28	true
NTCHZ	LGECY	28-052812	IFPA	TREE	N31° 36' 31.2900"	W091° 17' 49.0400"	290.0000	0.0000	290.0000	1A (+20/+3)	false	P	1000.0	1900	1290.0	07-Mar-2023 08:32:28	false
NTCHZ	LGECY	28-023892	IFPA	TERRAIN	N31° 36' 33.4100"	W091° 17' 48.4400"	289.0000	0.0000	289.0000	1A (+20/+3)	false	P	1000.0	1900	1289.0	07-Mar-2023 08:32:28	false
NTCHZ	LGECY	28-053606	IFPA	TREE	N31° 37' 24.0000"	W091° 17' 43.1400"	289.0000	0.0000	289.0000	1A (+20/+3)	false	P	1000.0	1900	1289.0	07-Mar-2023 08:32:28	false
NTCHZ	LGECY	28-053117	IFPA	POLE	N31° 37' 37.7000"	W091° 18' 44.4200"	289.0000	32.0000	289.0000	1A (+20/+3)	false	P	1000.0	1900	1289.0	07-Mar-2023 08:32:28	true

TRSSH (RNAV)

NTCHZ	LGE CY	28-052930	IFPA	TREE	N31° 37' 20.4600"	W091° 17' 45.0300"	289.0000	0.0000	289.0000	1A (+20/+3)	false	P	1000.0	1900	1289.0	07-Mar-2023 08:32:28	false
NTCHZ	LGE CY	28-052502	IFPA	TREE	N31° 37' 23.9700"	W091° 17' 42.6900"	289.0000	0.0000	289.0000	1A (+20/+3)	false	P	1000.0	1900	1289.0	07-Mar-2023 08:32:28	false
NTCHZ	LGE CY	28-024003	IFPA	TREE	N31° 37' 20.8600"	W091° 17' 41.2000"	288.0000	0.0000	288.0000	1A (+20/+3)	false	P	1000.0	1900	1288.0	07-Mar-2023 08:32:28	false
NTCHZ	LGE CY	28-052792	IFPA	POLE	N31° 35' 50.2800"	W091° 16' 51.4700"	288.0000	39.0000	288.0000	1A (+20/+3)	false	P	1000.0	1900	1288.0	07-Mar-2023 08:32:28	true
NTCHZ	LGE CY	28-052858	IFPA	BUILDIN G	N31° 36' 50.2200"	W091° 17' 33.6700"	287.0000	15.0000	287.0000	1A (+20/+3)	false	P	1000.0	1900	1287.0	07-Mar-2023 08:32:28	true
NTCHZ	LGE CY	28-042657	IFPA	BUILDIN G	N31° 36' 50.2200"	W091° 17' 33.1100"	287.0000	0.0000	287.0000	1A (+20/+3)	false	P	1000.0	1900	1287.0	07-Mar-2023 08:32:28	true
NTCHZ	LGE CY	28-042683	IFPA	TREE	N31° 36' 12.4200"	W091° 17' 53.7200"	287.0000	0.0000	287.0000	1A (+20/+3)	false	P	1000.0	1900	1287.0	07-Mar-2023 08:32:28	false
NTCHZ	LGE CY	28-042716	IFPA	TREE	N31° 36' 14.4800"	W091° 17' 38.8200"	287.0000	0.0000	287.0000	1A (+20/+3)	false	P	1000.0	1900	1287.0	07-Mar-2023 08:32:28	false
NTCHZ	LGE CY	28-053016	IFPA	TREE	N31° 37' 21.8500"	W091° 17' 41.6000"	287.0000	0.0000	287.0000	1A (+20/+3)	false	P	1000.0	1900	1287.0	07-Mar-2023 08:32:28	false
NTCHZ	LGE CY	28-051104	IFPA	TRANSMI SSION_LI NE	N31° 36' 20.5800"	W091° 20' 00.6200"	286.0000	90.0000	286.0000	4D (+250/+50)	false	P	1000.0	1900	1286.0	07-Mar-2023 08:32:28	true
NTCHZ	LGE CY	28-052467	IFPA	POLE	N31° 35' 50.3300"	W091° 16' 48.6300"	286.0000	35.0000	286.0000	1A (+20/+3)	false	P	1000.0	1900	1286.0	07-Mar-2023 08:32:28	true
NTCHZ	LGE CY	28-043016	IFPA	TREE	N31° 36' 20.8200"	W091° 17' 36.0700"	286.0000	0.0000	286.0000	1A (+20/+3)	false	P	1000.0	1900	1286.0	07-Mar-2023 08:32:28	false
NTCHZ	LGE CY	28-053816	IFPA	POLE	N31° 37' 01.0800"	W091° 18' 22.5400"	286.0000	34.0000	286.0000	1A (+20/+3)	false	P	1000.0	1900	1286.0	07-Mar-2023 08:32:28	true
NTCHZ	LGE CY	28-042982	IFPA	FENCE	N31° 36' 35.5400"	W091° 17' 50.0000"	286.0000	6.0000	286.0000	1A (+20/+3)	false	P	1000.0	1900	1286.0	07-Mar-2023 08:32:28	true
NTCHZ	LGE CY	28-043061	IFPA	TERRAIN	N31° 36' 33.9900"	W091° 17' 48.2300"	286.0000	0.0000	286.0000	1A (+20/+3)	false	P	1000.0	1900	1286.0	07-Mar-2023 08:32:28	false
NTCHZ	LGE CY	28-042990	IFPA	TREE	N31° 36' 24.4200"	W091° 17' 33.4000"	285.0000	0.0000	285.0000	1A (+20/+3)	false	P	1000.0	1900	1285.0	07-Mar-2023 08:32:28	false
NTCHZ	LGE CY	28-043017	IFPA	TREE	N31° 36' 21.0700"	W091° 17' 49.6800"	285.0000	0.0000	285.0000	1A (+20/+3)	false	P	1000.0	1900	1285.0	07-Mar-2023 08:32:28	false
NTCHZ	LGE CY	28-053260	IFPA	TREE	N31° 36' 23.7200"	W091° 17' 39.9000"	285.0000	0.0000	285.0000	1A (+20/+3)	false	P	1000.0	1900	1285.0	07-Mar-2023 08:32:28	false
NTCHZ	LGE CY	28-051205	IFPA	TRANSMI SSION_LI NE	N31° 35' 56.1000"	W091° 20' 47.9400"	285.0000	100.0000	285.0000	4D (+250/+50)	false	P	1000.0	1900	1285.0	07-Mar-2023 08:32:28	true
NTCHZ	LGE CY	28-052956	IFPA	TREE	N31° 36' 24.1200"	W091° 17' 30.4400"	285.0000	0.0000	285.0000	1A (+20/+3)	false	P	1000.0	1900	1285.0	07-Mar-2023 08:32:28	false
NTCHZ	LGE CY	28-042977	IFPA	TRAVER SE_WAY	N31° 36' 52.9800"	W091° 17' 34.6000"	285.0000	0.0000	285.0000	1A (+20/+3)	false	P	1000.0	1900	1285.0	07-Mar-2023 08:32:28	true
NTCHZ	LGE CY	28-056582	IFPA	TRANSMI SSION_LI NE	N31° 35' 55.8700"	W091° 20' 52.6400"	285.0000	97.0000	285.0000	4D (+250/+50)	false	P	1000.0	1900	1285.0	07-Mar-2023 08:32:28	true
NTCHZ	LGE CY	28-042974	IFPA	TRAVER SE_WAY	N31° 36' 51.7400"	W091° 17' 32.4900"	285.0000	0.0000	285.0000	1A (+20/+3)	false	P	1000.0	1900	1285.0	07-Mar-2023 08:32:28	true
NTCHZ	LGE CY	28-046085	IFPA	TREE	N31° 36' 11.1300"	W091° 17' 43.4100"	284.0000	0.0000	284.0000	1A (+20/+3)	false	P	1000.0	1900	1284.0	07-Mar-2023 08:32:28	false
NTCHZ	LGE CY	28-046104	IFPA	FENCE	N31° 36' 33.4400"	W091° 17' 50.1100"	284.0000	8.0000	284.0000	1A (+20/+3)	false	P	1000.0	1900	1284.0	07-Mar-2023 08:32:28	true

TRSSH (RNAV)

NTCHZ	LGECY	28-054063	IFPA	TREE	N31° 36' 24.2600"	W091° 17' 31.8800"	284.0000	0.0000	284.0000	1A (+20/+3)	false	P	1000.0	1900	1284.0	07-Mar-2023 08:32:28	false
NTCHZ	LGECY	28-042713	IFPA	TREE	N31° 36' 14.0600"	W091° 17' 52.3800"	284.0000	0.0000	284.0000	1A (+20/+3)	false	P	1000.0	1900	1284.0	07-Mar-2023 08:32:28	false
NTCHZ	LGECY	28-053017	IFPA	TREE	N31° 36' 52.1900"	W091° 17' 32.4900"	284.0000	0.0000	284.0000	1A (+20/+3)	false	P	1000.0	1900	1284.0	07-Mar-2023 08:32:28	false
NTCHZ	LGECY	28-043052	IFPA	TERRAIN	N31° 36' 32.1600"	W091° 17' 48.3200"	283.0000	0.0000	283.0000	1A (+20/+3)	false	P	1000.0	1900	1283.0	07-Mar-2023 08:32:28	false
NTCHZ	LGECY	28-051095	IFPA	TRANSMISSION_LINE	N31° 36' 08.0700"	W091° 18' 51.4700"	283.0000	90.0000	283.0000	4D (+250/+50)	false	P	1000.0	1900	1283.0	07-Mar-2023 08:32:28	true
NTCHZ	LGECY	28-053223	IFPA	FENCE	N31° 36' 45.9400"	W091° 17' 57.6800"	282.0000	9.0000	282.0000	1A (+20/+3)	false	P	1000.0	1900	1282.0	07-Mar-2023 08:32:28	true
NTCHZ	LGECY	28-023890	IFPA	TERRAIN	N31° 36' 42.4200"	W091° 17' 51.2000"	282.0000	0.0000	282.0000	1A (+20/+3)	false	P	1000.0	1900	1282.0	07-Mar-2023 08:32:28	false
NTCHZ	LGECY	28-043054	IFPA	FENCE	N31° 36' 32.2100"	W091° 17' 50.1200"	282.0000	0.0000	282.0000	1A (+20/+3)	false	P	1000.0	1900	1282.0	07-Mar-2023 08:32:28	true
NTCHZ	LGECY	28-046180	IFPA	ANTENNA	N31° 39' 26.1700"	W091° 18' 27.3700"	282.0000	45.0000	282.0000	1A (+20/+3)	false	P	1000.0	1900	1282.0	07-Mar-2023 08:32:28	true
NTCHZ	LGECY	28-042859	IFPA	VEGETATION	N31° 36' 42.6700"	W091° 17' 34.0500"	282.0000	0.0000	282.0000	1A (+20/+3)	false	P	1000.0	1900	1282.0	07-Mar-2023 08:32:28	false
NTCHZ	LGECY	28-053971	IFPA	FENCE	N31° 36' 42.4600"	W091° 17' 53.7900"	282.0000	9.0000	282.0000	1A (+20/+3)	false	P	1000.0	1900	1282.0	07-Mar-2023 08:32:28	true
NTCHZ	LGECY	28-043023	IFPA	TREE	N31° 36' 21.7700"	W091° 17' 35.2800"	281.0000	0.0000	281.0000	1A (+20/+3)	false	P	1000.0	1900	1281.0	07-Mar-2023 08:32:28	false
NTCHZ	LGECY	28-053840	IFPA	TREE	N31° 36' 22.5400"	W091° 17' 38.9900"	281.0000	0.0000	281.0000	1A (+20/+3)	false	P	1000.0	1900	1281.0	07-Mar-2023 08:32:28	false
NTCHZ	LGECY	28-051094	IFPA	TRANSMISSION_LINE	N31° 36' 05.9000"	W091° 18' 42.9900"	281.0000	85.0000	281.0000	4D (+250/+50)	false	P	1000.0	1900	1281.0	07-Mar-2023 08:32:28	true
NTCHZ	LGECY	28-052968	IFPA	TERRAIN	N31° 37' 04.1900"	W091° 17' 58.8700"	281.0000	0.0000	281.0000	1A (+20/+3)	false	P	1000.0	1900	1281.0	07-Mar-2023 08:32:28	false
NTCHZ	LGECY	28-053553	IFPA	TERRAIN	N31° 36' 35.3800"	W091° 17' 47.9700"	281.0000	0.0000	281.0000	1A (+20/+3)	false	P	1000.0	1900	1281.0	07-Mar-2023 08:32:28	false
NTCHZ	LGECY	28-042949	IFPA	FENCE	N31° 37' 10.7200"	W091° 17' 36.8400"	281.0000	0.0000	281.0000	1A (+20/+3)	false	P	1000.0	1900	1281.0	07-Mar-2023 08:32:28	true
NTCHZ	LGECY	28-042839	IFPA	TERRAIN	N31° 36' 42.4800"	W091° 17' 50.9600"	281.0000	0.0000	281.0000	1A (+20/+3)	false	P	1000.0	1900	1281.0	07-Mar-2023 08:32:28	false
NTCHZ	LGECY	28-023891	IFPA	TERRAIN	N31° 36' 46.8600"	W091° 17' 56.1100"	280.0000	0.0000	280.0000	1A (+20/+3)	false	P	1000.0	1900	1280.0	07-Mar-2023 08:32:28	false
NTCHZ	LGECY	28-021789	IFPA	NAVAID	N31° 36' 19.6600"	W091° 17' 20.5300"	280.0000	35.0000	280.0000	1A (+20/+3)	false	P	1000.0	1900	1280.0	07-Mar-2023 08:32:28	true
NTCHZ	LGECY	28-053867	IFPA	FENCE	N31° 36' 48.8800"	W091° 18' 00.9300"	280.0000	8.0000	280.0000	1A (+20/+3)	false	P	1000.0	1900	1280.0	07-Mar-2023 08:32:28	true
NTCHZ	LGECY	28-053196	IFPA	TERRAIN	N31° 37' 06.7800"	W091° 17' 35.4500"	280.0000	0.0000	280.0000	1A (+20/+3)	false	P	1000.0	1900	1280.0	07-Mar-2023 08:32:28	false
NTCHZ	LGECY	28-042983	IFPA	TERRAIN	N31° 36' 35.6700"	W091° 17' 47.7800"	279.0000	0.0000	279.0000	1A (+20/+3)	false	P	1000.0	1900	1279.0	07-Mar-2023 08:32:28	false
NTCHZ	LGECY	28-042617	IFPA	VEGETATION	N31° 36' 46.2700"	W091° 17' 32.8000"	279.0000	0.0000	279.0000	1A (+20/+3)	false	P	1000.0	1900	1279.0	07-Mar-2023 08:32:28	false
NTCHZ	LGECY	28-052980	IFPA	FENCE	N31° 37' 05.7200"	W091° 17' 34.6800"	279.0000	7.0000	279.0000	1A (+20/+3)	false	P	1000.0	1900	1279.0	07-Mar-2023 08:32:28	true
NTCHZ	LGECY	28-053949	IFPA	TERRAIN	N31° 37' 09.4700"	W091° 18' 03.0000"	279.0000	0.0000	279.0000	1A (+20/+3)	false	P	1000.0	1900	1279.0	07-Mar-2023 08:32:28	false

TRSSH (RNAV)

NTCHZ	LGECY	28-053021	IFPA	FENCE	N31° 36' 59.7000"	W091° 18' 13.0300"	279.0000	9.0000	279.0000	1A (+20/+3)	false	P	1000.0	1900	1279.0	07-Mar-2023 08:32:28	true
NTCHZ	LGECY	28-046070	IFPA	FENCE	N31° 37' 11.5600"	W091° 17' 37.5200"	279.0000	8.0000	279.0000	1A (+20/+3)	false	P	1000.0	1900	1279.0	07-Mar-2023 08:32:28	true
NTCHZ	LGECY	28-021791	IFPA	BUILDIN G	N31° 37' 17.7700"	W091° 18' 32.6000"	279.0000	22.0000	279.0000	1A (+20/+3)	false	P	1000.0	1900	1279.0	07-Mar-2023 08:32:28	true
NTCHZ	LGECY	28-042928	IFPA	FENCE	N31° 37' 09.5200"	W091° 17' 35.8800"	279.0000	0.0000	279.0000	1A (+20/+3)	false	P	1000.0	1900	1279.0	07-Mar-2023 08:32:28	true
NTCHZ	LGECY	28-053387	IFPA	TERRAIN	N31° 36' 46.3900"	W091° 17' 55.6300"	278.0000	0.0000	278.0000	1A (+20/+3)	false	P	1000.0	1900	1278.0	07-Mar-2023 08:32:28	false
NTCHZ	LGECY	28-052780	IFPA	TERRAIN	N31° 36' 46.5800"	W091° 17' 56.4600"	278.0000	0.0000	278.0000	1A (+20/+3)	false	P	1000.0	1900	1278.0	07-Mar-2023 08:32:28	false
NTCHZ	LGECY	28-053060	IFPA	POLE	N31° 39' 47.1200"	W091° 18' 23.9000"	278.0000	40.0000	278.0000	1A (+20/+3)	false	P	1000.0	1900	1278.0	07-Mar-2023 08:32:28	true
NTCHZ	LGECY	28-042984	IFPA	TERRAIN	N31° 36' 35.8900"	W091° 17' 48.9200"	278.0000	0.0000	278.0000	1A (+20/+3)	false	P	1000.0	1900	1278.0	07-Mar-2023 08:32:28	false
NTCHZ	LGECY	28-052412	IFPA	TERRAIN	N31° 37' 05.5900"	W091° 18' 00.5300"	278.0000	0.0000	278.0000	1A (+20/+3)	false	P	1000.0	1900	1278.0	07-Mar-2023 08:32:28	false
NTCHZ	LGECY	28-053129	IFPA	TERRAIN	N31° 36' 31.5700"	W091° 17' 47.9400"	278.0000	0.0000	278.0000	1A (+20/+3)	false	P	1000.0	1900	1278.0	07-Mar-2023 08:32:28	false
NTCHZ	LGECY	28-042921	IFPA	TERRAIN	N31° 37' 06.6600"	W091° 17' 36.0200"	277.0000	0.0000	277.0000	1A (+20/+3)	false	P	1000.0	1900	1277.0	07-Mar-2023 08:32:28	false
NTCHZ	LGECY	28-053946	IFPA	TERRAIN	N31° 36' 41.6200"	W091° 17' 49.9100"	277.0000	0.0000	277.0000	1A (+20/+3)	false	P	1000.0	1900	1277.0	07-Mar-2023 08:32:28	false
NTCHZ	LGECY	28-052882	IFPA	POLE	N31° 39' 41.1600"	W091° 16' 59.8400"	277.0000	42.0000	277.0000	1A (+20/+3)	false	P	1000.0	1900	1277.0	07-Mar-2023 08:32:28	true
NTCHZ	LGECY	28-054026	IFPA	TERRAIN	N31° 37' 10.9500"	W091° 18' 02.8200"	277.0000	0.0000	277.0000	1A (+20/+3)	false	P	1000.0	1900	1277.0	07-Mar-2023 08:32:28	false
NTCHZ	LGECY	28-042823	IFPA	FENCE	N31° 37' 11.8500"	W091° 17' 37.7400"	277.0000	0.0000	277.0000	1A (+20/+3)	false	P	1000.0	1900	1277.0	07-Mar-2023 08:32:28	true
NTCHZ	LGECY	28-043060	IFPA	WIND_IN DICATOR	N31° 36' 33.6900"	W091° 17' 40.2600"	277.0000	10.0000	277.0000	1A (+20/+3)	false	P	1000.0	1900	1277.0	07-Mar-2023 08:32:28	true
NTCHZ	LGECY	28-053423	IFPA	TERRAIN	N31° 36' 46.4200"	W091° 17' 57.1400"	277.0000	0.0000	277.0000	1A (+20/+3)	false	P	1000.0	1900	1277.0	07-Mar-2023 08:32:28	false
NTCHZ	LGECY	28-042836	IFPA	TERRAIN	N31° 36' 41.6800"	W091° 17' 50.2200"	277.0000	0.0000	277.0000	1A (+20/+3)	false	P	1000.0	1900	1277.0	07-Mar-2023 08:32:28	false
NTCHZ	LGECY	28-042860	IFPA	TERRAIN	N31° 36' 42.9000"	W091° 17' 52.1400"	277.0000	0.0000	277.0000	1A (+20/+3)	false	P	1000.0	1900	1277.0	07-Mar-2023 08:32:28	false
NTCHZ	LGECY	28-043058	IFPA	TERRAIN	N31° 36' 33.3800"	W091° 17' 50.0100"	277.0000	0.0000	277.0000	1A (+20/+3)	false	P	1000.0	1900	1277.0	07-Mar-2023 08:32:28	false
NTCHZ	LGECY	28-043014	IFPA	TERRAIN	N31° 36' 31.3700"	W091° 17' 49.9400"	277.0000	0.0000	277.0000	1A (+20/+3)	false	P	1000.0	1900	1277.0	07-Mar-2023 08:32:28	false
NTCHZ	LGECY	28-046069	IFPA	VEGETA TION	N31° 36' 42.5200"	W091° 17' 37.0000"	276.0000	0.0000	276.0000	1A (+20/+3)	false	P	1000.0	1900	1276.0	07-Mar-2023 08:32:28	false
NTCHZ	LGECY	28-056581	IFPA	CATENA RY	N31° 38' 15.0000"	W091° 23' 47.1800"	276.0000	218.0000	276.0000	4D (+250/+50)	false	P	1000.0	1900	1276.0	07-Mar-2023 08:32:28	true
NTCHZ	LGECY	28-042922	IFPA	TERRAIN	N31° 37' 06.8900"	W091° 17' 33.8900"	276.0000	0.0000	276.0000	1A (+20/+3)	false	P	1000.0	1900	1276.0	07-Mar-2023 08:32:28	false
NTCHZ	LGECY	28-042988	IFPA	TERRAIN	N31° 36' 36.6400"	W091° 17' 48.0500"	276.0000	0.0000	276.0000	1A (+20/+3)	false	P	1000.0	1900	1276.0	07-Mar-2023 08:32:28	false
NTCHZ	LGECY	28-053554	IFPA	VEGETA TION	N31° 37' 11.1500"	W091° 17' 34.9500"	276.0000	0.0000	276.0000	1A (+20/+3)	false	P	1000.0	1900	1276.0	07-Mar-2023 08:32:28	false

TRSSH (RNAV)

NTCHZ	LGECY	28-025137	IFPA	TREE	N31° 36' 37.7800"	W091° 17' 34.9300"	276.0000	0.0000	276.0000	1A (+20/+3)	false	P	1000.0	1900	1276.0	07-Mar-2023 08:32:28	false
NTCHZ	LGECY	28-042851	IFPA	FENCE	N31° 37' 14.0600"	W091° 17' 39.0400"	276.0000	0.0000	276.0000	1A (+20/+3)	false	P	1000.0	1900	1276.0	07-Mar-2023 08:32:28	true
NTCHZ	LGECY	28-053994	IFPA	TERRAIN	N31° 37' 06.8800"	W091° 17' 57.2900"	276.0000	0.0000	276.0000	1A (+20/+3)	false	P	1000.0	1900	1276.0	07-Mar-2023 08:32:28	false
NTCHZ	LGECY	28-042929	IFPA	VEGETA TION	N31° 37' 09.7800"	W091° 17' 38.0200"	275.0000	5.0000	275.0000	1A (+20/+3)	false	P	1000.0	1900	1275.0	07-Mar-2023 08:32:28	false
NTCHZ	LGECY	28-053938	IFPA	TERRAIN	N31° 36' 49.5500"	W091° 18' 00.2400"	275.0000	0.0000	275.0000	1A (+20/+3)	false	P	1000.0	1900	1275.0	07-Mar-2023 08:32:28	false
NTCHZ	LGECY	28-046102	IFPA	FENCE	N31° 36' 37.5500"	W091° 17' 49.9400"	275.0000	0.0000	275.0000	1A (+20/+3)	false	P	1000.0	1900	1275.0	07-Mar-2023 08:32:28	true
NTCHZ	LGECY	28-052679	IFPA	TERRAIN	N31° 36' 37.4800"	W091° 17' 47.5300"	275.0000	0.0000	275.0000	1A (+20/+3)	false	P	1000.0	1900	1275.0	07-Mar-2023 08:32:28	false
NTCHZ	LGECY	28-054004	IFPA	TERRAIN	N31° 37' 08.2200"	W091° 18' 03.6100"	275.0000	0.0000	275.0000	1A (+20/+3)	false	P	1000.0	1900	1275.0	07-Mar-2023 08:32:28	false
NTCHZ	LGECY	28-052671	IFPA	TERRAIN	N31° 37' 03.3300"	W091° 17' 58.0900"	275.0000	0.0000	275.0000	1A (+20/+3)	false	P	1000.0	1900	1275.0	07-Mar-2023 08:32:28	false
NTCHZ	LGECY	28-046065	IFPA	FENCE	N31° 37' 00.1400"	W091° 17' 36.4200"	275.0000	0.0000	275.0000	1A (+20/+3)	false	P	1000.0	1900	1275.0	07-Mar-2023 08:32:28	true
NTCHZ	LGECY	28-042820	IFPA	TREE	N31° 36' 20.2100"	W091° 17' 49.4900"	275.0000	0.0000	275.0000	1A (+20/+3)	false	P	1000.0	1900	1275.0	07-Mar-2023 08:32:28	false
NTCHZ	LGECY	28-052632	IFPA	TERRAIN	N31° 36' 46.0200"	W091° 17' 54.8300"	275.0000	0.0000	275.0000	1A (+20/+3)	false	P	1000.0	1900	1275.0	07-Mar-2023 08:32:28	false
NTCHZ	LGECY	28-042916	IFPA	TERRAIN	N31° 37' 05.7300"	W091° 17' 35.8500"	275.0000	0.0000	275.0000	1A (+20/+3)	false	P	1000.0	1900	1275.0	07-Mar-2023 08:32:28	false
NTCHZ	LGECY	28-053280	IFPA	TERRAIN	N31° 37' 07.2600"	W091° 17' 36.5700"	274.0000	0.0000	274.0000	1A (+20/+3)	false	P	1000.0	1900	1274.0	07-Mar-2023 08:32:28	false
NTCHZ	LGECY	28-042954	IFPA	ANTENN A	N31° 39' 40.4800"	W091° 17' 15.7200"	274.0000	49.0000	274.0000	1A (+20/+3)	false	P	1000.0	1900	1274.0	07-Mar-2023 08:32:28	true
NTCHZ	LGECY	28-053094	IFPA	TERRAIN	N31° 36' 42.1700"	W091° 17' 34.4400"	274.0000	0.0000	274.0000	1A (+20/+3)	false	P	1000.0	1900	1274.0	07-Mar-2023 08:32:28	false
NTCHZ	LGECY	28-042845	IFPA	FENCE	N31° 37' 12.0700"	W091° 17' 37.9200"	274.0000	0.0000	274.0000	1A (+20/+3)	false	P	1000.0	1900	1274.0	07-Mar-2023 08:32:28	true
NTCHZ	LGECY	28-042615	IFPA	VEGETA TION	N31° 36' 45.4800"	W091° 17' 37.0600"	274.0000	0.0000	274.0000	1A (+20/+3)	false	P	1000.0	1900	1274.0	07-Mar-2023 08:32:28	false
NTCHZ	LGECY	28-053580	IFPA	BUILDIN G	N31° 37' 11.5400"	W091° 17' 38.7100"	274.0000	7.0000	274.0000	1A (+20/+3)	false	P	1000.0	1900	1274.0	07-Mar-2023 08:32:28	true
NTCHZ	LGECY	28-046073	IFPA	FENCE	N31° 37' 13.5100"	W091° 17' 38.8800"	274.0000	8.0000	274.0000	1A (+20/+3)	false	P	1000.0	1900	1274.0	07-Mar-2023 08:32:28	true
NTCHZ	LGECY	28-053045	IFPA	TERRAIN	N31° 37' 06.7500"	W091° 18' 00.5300"	274.0000	0.0000	274.0000	1A (+20/+3)	false	P	1000.0	1900	1274.0	07-Mar-2023 08:32:28	false
NTCHZ	LGECY	28-053160	IFPA	TERRAIN	N31° 36' 44.0400"	W091° 17' 34.3500"	274.0000	0.0000	274.0000	1A (+20/+3)	false	P	1000.0	1900	1274.0	07-Mar-2023 08:32:28	false
NTCHZ	LGECY	28-042613	IFPA	VEGETA TION	N31° 36' 44.3700"	W091° 17' 37.0900"	274.0000	0.0000	274.0000	1A (+20/+3)	false	P	1000.0	1900	1274.0	07-Mar-2023 08:32:28	false
NTCHZ	LGECY	28-052848	IFPA	TERRAIN	N31° 37' 08.9600"	W091° 18' 01.6800"	273.0000	0.0000	273.0000	1A (+20/+3)	false	P	1000.0	1900	1273.0	07-Mar-2023 08:32:28	false
NTCHZ	LGECY	28-053360	IFPA	TERRAIN	N31° 37' 06.9900"	W091° 18' 02.1600"	273.0000	0.0000	273.0000	1A (+20/+3)	false	P	1000.0	1900	1273.0	07-Mar-2023 08:32:28	false
NTCHZ	LGECY	28-042837	IFPA	TERRAIN	N31° 36' 42.0400"	W091° 17' 34.9600"	273.0000	0.0000	273.0000	1A (+20/+3)	false	P	1000.0	1900	1273.0	07-Mar-2023 08:32:28	false

TRSSH (RNAV)



NTCHZ	LGECY	28-053130	IFPA	TERRAIN	N31° 36' 44.0000"	W091° 17' 33.0700"	273.0000	0.0000	273.0000	1A (+20/+3)	false	P	1000.0	1900	1273.0	07-Mar-2023 08:32:28	false
NTCHZ	LGECY	28-042838	IFPA	TERRAIN	N31° 36' 42.3800"	W091° 17' 53.6600"	273.0000	0.0000	273.0000	1A (+20/+3)	false	P	1000.0	1900	1273.0	07-Mar-2023 08:32:28	false
NTCHZ	LGECY	28-053918	IFPA	SIGN	N31° 36' 43.8100"	W091° 17' 45.9100"	273.0000	3.0000	273.0000	1A (+20/+3)	false	P	1000.0	1900	1273.0	07-Mar-2023 08:32:28	true
NTCHZ	LGECY	28-054059	IFPA	TERRAIN	N31° 36' 43.1200"	W091° 17' 33.8700"	273.0000	0.0000	273.0000	1A (+20/+3)	false	P	1000.0	1900	1273.0	07-Mar-2023 08:32:28	false
NTCHZ	LGECY	28-042833	IFPA	TERRAIN	N31° 36' 41.1500"	W091° 17' 49.2600"	273.0000	0.0000	273.0000	1A (+20/+3)	false	P	1000.0	1900	1273.0	07-Mar-2023 08:32:28	false
NTCHZ	LGECY	28-042863	IFPA	TERRAIN	N31° 36' 43.3100"	W091° 17' 53.2900"	273.0000	0.0000	273.0000	1A (+20/+3)	false	P	1000.0	1900	1273.0	07-Mar-2023 08:32:28	false
NTCHZ	LGECY	28-042826	IFPA	TERRAIN	N31° 36' 38.4000"	W091° 17' 47.4800"	273.0000	0.0000	273.0000	1A (+20/+3)	false	P	1000.0	1900	1273.0	07-Mar-2023 08:32:28	false
NTCHZ	LGECY	28-053041	IFPA	SIGN	N31° 36' 42.5400"	W091° 17' 43.0500"	273.0000	2.0000	273.0000	1A (+20/+3)	false	P	1000.0	1900	1273.0	07-Mar-2023 08:32:28	true
NTCHZ	LGECY	28-052466	IFPA	TERRAIN	N31° 36' 44.1100"	W091° 17' 35.8000"	273.0000	0.0000	273.0000	1A (+20/+3)	false	P	1000.0	1900	1273.0	07-Mar-2023 08:32:28	false
NTCHZ	LGECY	28-042978	IFPA	SIGN	N31° 36' 53.0700"	W091° 17' 38.4400"	273.0000	4.0000	273.0000	1A (+20/+3)	false	P	1000.0	1900	1273.0	07-Mar-2023 08:32:28	true
NTCHZ	LGECY	28-042509	IFPA	TREE	N31° 36' 55.2800"	W091° 17' 33.3900"	273.0000	0.0000	273.0000	1A (+20/+3)	false	P	1000.0	1900	1273.0	07-Mar-2023 08:32:28	false
NTCHZ	LGECY	28-042925	IFPA	TERRAIN	N31° 37' 08.8600"	W091° 17' 34.3900"	273.0000	0.0000	273.0000	1A (+20/+3)	false	P	1000.0	1900	1273.0	07-Mar-2023 08:32:28	false
NTCHZ	LGECY	28-053064	IFPA	TERRAIN	N31° 37' 00.2500"	W091° 18' 12.4700"	273.0000	0.0000	273.0000	1A (+20/+3)	false	P	1000.0	1900	1273.0	07-Mar-2023 08:32:28	false
NTCHZ	LGECY	28-042614	IFPA	TERRAIN	N31° 36' 45.1500"	W091° 17' 34.1200"	273.0000	0.0000	273.0000	1A (+20/+3)	false	P	1000.0	1900	1273.0	07-Mar-2023 08:32:28	false
NTCHZ	LGECY	28-046105	IFPA	TREE	N31° 37' 06.6900"	W091° 17' 50.8500"	273.0000	22.0000	273.0000	1A (+20/+3)	false	P	1000.0	1900	1273.0	07-Mar-2023 08:32:28	false
NTCHZ	LGECY	28-052638	IFPA	TERRAIN	N31° 36' 47.1600"	W091° 17' 32.6700"	272.0000	0.0000	272.0000	1A (+20/+3)	false	P	1000.0	1900	1272.0	07-Mar-2023 08:32:28	false
NTCHZ	LGECY	28-042923	IFPA	VEGETA TION	N31° 37' 08.0400"	W091° 17' 33.3300"	272.0000	0.0000	272.0000	1A (+20/+3)	false	P	1000.0	1900	1272.0	07-Mar-2023 08:32:28	false
NTCHZ	LGECY	28-042995	IFPA	TREE	N31° 36' 25.7300"	W091° 17' 34.2200"	272.0000	0.0000	272.0000	1A (+20/+3)	false	P	1000.0	1900	1272.0	07-Mar-2023 08:32:28	false
NTCHZ	LGECY	28-042864	IFPA	TERRAIN	N31° 36' 44.2500"	W091° 17' 34.6600"	272.0000	0.0000	272.0000	1A (+20/+3)	false	P	1000.0	1900	1272.0	07-Mar-2023 08:32:28	false
NTCHZ	LGECY	28-043067	IFPA	SIGN	N31° 36' 35.2400"	W091° 17' 36.3600"	272.0000	3.0000	272.0000	1A (+20/+3)	false	P	1000.0	1900	1272.0	07-Mar-2023 08:32:28	true
NTCHZ	LGECY	28-053341	IFPA	TERRAIN	N31° 37' 00.7600"	W091° 18' 11.5400"	272.0000	0.0000	272.0000	1A (+20/+3)	false	P	1000.0	1900	1272.0	07-Mar-2023 08:32:28	false
NTCHZ	LGECY	28-053405	IFPA	TERRAIN	N31° 37' 13.2600"	W091° 17' 47.4000"	272.0000	0.0000	272.0000	1A (+20/+3)	false	P	1000.0	1900	1272.0	07-Mar-2023 08:32:28	false
NTCHZ	LGECY	28-046088	IFPA	TERRAIN	N31° 37' 14.1400"	W091° 17' 46.5500"	272.0000	0.0000	272.0000	1A (+20/+3)	false	P	1000.0	1900	1272.0	07-Mar-2023 08:32:28	false
NTCHZ	LGECY	28-042919	IFPA	TERRAIN	N31° 37' 06.1800"	W091° 17' 32.7100"	272.0000	0.0000	272.0000	1A (+20/+3)	false	P	1000.0	1900	1272.0	07-Mar-2023 08:32:28	false
NTCHZ	LGECY	28-042948	IFPA	TERRAIN	N31° 37' 10.6100"	W091° 17' 35.3000"	272.0000	0.0000	272.0000	1A (+20/+3)	false	P	1000.0	1900	1272.0	07-Mar-2023 08:32:28	false
NTCHZ	LGECY	28-053824	IFPA	TERRAIN	N31° 36' 44.1100"	W091° 17' 52.5800"	272.0000	0.0000	272.0000	1A (+20/+3)	false	P	1000.0	1900	1272.0	07-Mar-2023 08:32:28	false

TRSSH (RNAV)

NTCHZ	LGECY	28-053640	IFPA	TERRAIN	N31° 37' 05.8100"	W091° 17' 56.2300"	272.0000	0.0000	272.0000	1A (+20/+3)	false	P	1000.0	1900	1272.0	07-Mar-2023 08:32:28	false
NTCHZ	LGECY	28-042927	IFPA	SIGN	N31° 37' 09.3900"	W091° 17' 41.2600"	272.0000	4.0000	272.0000	1A (+20/+3)	false	P	1000.0	1900	1272.0	07-Mar-2023 08:32:28	true
NTCHZ	LGECY	28-052485	IFPA	TREE	N31° 36' 20.8000"	W091° 17' 49.8000"	272.0000	0.0000	272.0000	1A (+20/+3)	false	P	1000.0	1900	1272.0	07-Mar-2023 08:32:28	false
NTCHZ	LGECY	28-052800	IFPA	TERRAIN	N31° 36' 49.3100"	W091° 17' 36.9200"	272.0000	0.0000	272.0000	1A (+20/+3)	false	P	1000.0	1900	1272.0	07-Mar-2023 08:32:28	false
NTCHZ	LGECY	28-052937	IFPA	TERRAIN	N31° 36' 42.9500"	W091° 17' 35.3900"	272.0000	0.0000	272.0000	1A (+20/+3)	false	P	1000.0	1900	1272.0	07-Mar-2023 08:32:28	false
NTCHZ	LGECY	28-053760	IFPA	TERRAIN	N31° 37' 09.0000"	W091° 17' 33.8600"	272.0000	0.0000	272.0000	1A (+20/+3)	false	P	1000.0	1900	1272.0	07-Mar-2023 08:32:28	false
NTCHZ	LGECY	28-025041	IFPA	TERRAIN	N31° 37' 01.0000"	W091° 18' 11.5500"	271.0000	0.0000	271.0000	1A (+20/+3)	false	P	1000.0	1900	1271.0	07-Mar-2023 08:32:28	false
NTCHZ	LGECY	28-052483	IFPA	TERRAIN	N31° 36' 45.9200"	W091° 17' 36.7400"	271.0000	0.0000	271.0000	1A (+20/+3)	false	P	1000.0	1900	1271.0	07-Mar-2023 08:32:28	false
NTCHZ	LGECY	28-052806	IFPA	FENCE	N31° 37' 17.7400"	W091° 17' 44.9000"	271.0000	7.0000	271.0000	1A (+20/+3)	false	P	1000.0	1900	1271.0	07-Mar-2023 08:32:28	true
NTCHZ	LGECY	28-052817	IFPA	TERRAIN	N31° 36' 45.3000"	W091° 17' 56.3800"	271.0000	0.0000	271.0000	1A (+20/+3)	false	P	1000.0	1900	1271.0	07-Mar-2023 08:32:28	false
NTCHZ	LGECY	28-042648	IFPA	TERRAIN	N31° 36' 47.8100"	W091° 17' 34.2500"	271.0000	0.0000	271.0000	1A (+20/+3)	false	P	1000.0	1900	1271.0	07-Mar-2023 08:32:28	false
NTCHZ	LGECY	28-053528	IFPA	TERRAIN	N31° 36' 53.8900"	W091° 17' 36.8300"	271.0000	0.0000	271.0000	1A (+20/+3)	false	P	1000.0	1900	1271.0	07-Mar-2023 08:32:28	false
NTCHZ	LGECY	28-053071	IFPA	VEGETA TION	N31° 37' 01.5200"	W091° 17' 54.7800"	271.0000	0.0000	271.0000	1A (+20/+3)	false	P	1000.0	1900	1271.0	07-Mar-2023 08:32:28	false
NTCHZ	LGECY	28-052927	IFPA	TERRAIN	N31° 36' 51.6800"	W091° 17' 36.8600"	271.0000	0.0000	271.0000	1A (+20/+3)	false	P	1000.0	1900	1271.0	07-Mar-2023 08:32:28	false
NTCHZ	LGECY	28-043010	IFPA	TERRAIN	N31° 36' 30.4000"	W091° 17' 48.2600"	271.0000	0.0000	271.0000	1A (+20/+3)	false	P	1000.0	1900	1271.0	07-Mar-2023 08:32:28	false
NTCHZ	LGECY	28-052628	IFPA	TERRAIN	N31° 36' 43.6300"	W091° 17' 45.9900"	271.0000	0.0000	271.0000	1A (+20/+3)	false	P	1000.0	1900	1271.0	07-Mar-2023 08:32:28	false
NTCHZ	LGECY	28-042649	IFPA	TERRAIN	N31° 36' 47.9800"	W091° 17' 33.0800"	271.0000	0.0000	271.0000	1A (+20/+3)	false	P	1000.0	1900	1271.0	07-Mar-2023 08:32:28	false
NTCHZ	LGECY	28-042862	IFPA	TERRAIN	N31° 36' 43.2800"	W091° 17' 36.0800"	271.0000	0.0000	271.0000	1A (+20/+3)	false	P	1000.0	1900	1271.0	07-Mar-2023 08:32:28	false
NTCHZ	LGECY	28-054021	IFPA	TERRAIN	N31° 36' 48.8200"	W091° 17' 38.3200"	271.0000	0.0000	271.0000	1A (+20/+3)	false	P	1000.0	1900	1271.0	07-Mar-2023 08:32:28	false
NTCHZ	LGECY	28-053976	IFPA	TERRAIN	N31° 36' 59.7100"	W091° 18' 10.1400"	271.0000	0.0000	271.0000	1A (+20/+3)	false	P	1000.0	1900	1271.0	07-Mar-2023 08:32:28	false
NTCHZ	LGECY	28-042881	IFPA	FENCE	N31° 37' 01.9200"	W091° 17' 36.5900"	271.0000	0.0000	271.0000	1A (+20/+3)	false	P	1000.0	1900	1271.0	07-Mar-2023 08:32:28	true
NTCHZ	LGECY	28-052912	IFPA	TERRAIN	N31° 36' 47.8400"	W091° 17' 57.1200"	270.0000	0.0000	270.0000	1A (+20/+3)	false	P	1000.0	1900	1270.0	07-Mar-2023 08:32:28	false
NTCHZ	LGECY	28-053726	IFPA	TERRAIN	N31° 36' 56.2700"	W091° 17' 35.8100"	270.0000	0.0000	270.0000	1A (+20/+3)	false	P	1000.0	1900	1270.0	07-Mar-2023 08:32:28	false
NTCHZ	LGECY	28-042656	IFPA	TERRAIN	N31° 36' 49.6900"	W091° 17' 37.5100"	270.0000	0.0000	270.0000	1A (+20/+3)	false	P	1000.0	1900	1270.0	07-Mar-2023 08:32:28	false
NTCHZ	LGECY	28-043033	IFPA	TREE	N31° 36' 22.7800"	W091° 17' 35.1000"	270.0000	0.0000	270.0000	1A (+20/+3)	false	P	1000.0	1900	1270.0	07-Mar-2023 08:32:28	false
NTCHZ	LGECY	28-042924	IFPA	VEGETA TION	N31° 37' 08.0700"	W091° 17' 36.4100"	270.0000	0.0000	270.0000	1A (+20/+3)	false	P	1000.0	1900	1270.0	07-Mar-2023 08:32:28	false

TRSSH (RNAV)

NTCHZ	LGECY	28-042650	IFPA	TERRAIN	N31° 36' 48.2900"	W091° 17' 36.8500"	270.0000	0.0000	270.0000	1A (+20/+3)	false	P	1000.0	1900	1270.0	07-Mar-2023 08:32:28	false
NTCHZ	LGECY	28-053191	IFPA	TERRAIN	N31° 36' 49.3600"	W091° 17' 58.5600"	270.0000	0.0000	270.0000	1A (+20/+3)	false	P	1000.0	1900	1270.0	07-Mar-2023 08:32:28	false
NTCHZ	LGECY	28-042884	IFPA	FENCE	N31° 37' 03.8000"	W091° 17' 36.5400"	270.0000	0.0000	270.0000	1A (+20/+3)	false	P	1000.0	1900	1270.0	07-Mar-2023 08:32:28	true
NTCHZ	LGECY	28-043055	IFPA	LIGHTIN G	N31° 36' 32.3700"	W091° 17' 36.8500"	270.0000	0.0000	270.0000	1A (+20/+3)	false	P	1000.0	1900	1270.0	07-Mar-2023 08:32:28	true
NTCHZ	LGECY	28-042926	IFPA	VEGETA TION	N31° 37' 09.0600"	W091° 17' 37.1900"	270.0000	0.0000	270.0000	1A (+20/+3)	false	P	1000.0	1900	1270.0	07-Mar-2023 08:32:28	false
NTCHZ	LGECY	28-023905	IFPA	TERRAIN	N31° 37' 20.7900"	W091° 18' 21.4000"	270.0000	0.0000	270.0000	1A (+20/+3)	false	P	1000.0	1900	1270.0	07-Mar-2023 08:32:28	false
NTCHZ	LGECY	28-042972	IFPA	TERRAIN	N31° 36' 50.9000"	W091° 17' 37.3500"	270.0000	0.0000	270.0000	1A (+20/+3)	false	P	1000.0	1900	1270.0	07-Mar-2023 08:32:28	false
NTCHZ	LGECY	28-042510	IFPA	SIGN	N31° 36' 55.6400"	W091° 17' 46.2100"	270.0000	3.0000	270.0000	1A (+20/+3)	false	P	1000.0	1900	1270.0	07-Mar-2023 08:32:28	true
NTCHZ	LGECY	28-042824	IFPA	TERRAIN	N31° 37' 11.8800"	W091° 17' 43.5300"	269.0000	0.0000	269.0000	1A (+20/+3)	false	P	1000.0	1900	1269.0	07-Mar-2023 08:32:28	false
NTCHZ	LGECY	28-053015	IFPA	TERRAIN	N31° 37' 02.6100"	W091° 17' 57.3800"	269.0000	0.0000	269.0000	1A (+20/+3)	false	P	1000.0	1900	1269.0	07-Mar-2023 08:32:28	false
NTCHZ	LGECY	28-042951	IFPA	TERRAIN	N31° 37' 11.6100"	W091° 17' 44.9500"	269.0000	0.0000	269.0000	1A (+20/+3)	false	P	1000.0	1900	1269.0	07-Mar-2023 08:32:28	false
NTCHZ	LGECY	28-052799	IFPA	TERRAIN	N31° 37' 11.7400"	W091° 17' 44.6000"	269.0000	0.0000	269.0000	1A (+20/+3)	false	P	1000.0	1900	1269.0	07-Mar-2023 08:32:28	false
NTCHZ	LGECY	28-053477	IFPA	LIGHTIN G	N31° 36' 27.8600"	W091° 17' 28.7800"	269.0000	1.0000	269.0000	1A (+20/+3)	false	P	1000.0	1900	1269.0	07-Mar-2023 08:32:28	true
NTCHZ	LGECY	28-042654	IFPA	TERRAIN	N31° 36' 49.5300"	W091° 17' 39.1500"	269.0000	0.0000	269.0000	1A (+20/+3)	false	P	1000.0	1900	1269.0	07-Mar-2023 08:32:28	false
NTCHZ	LGECY	28-053072	IFPA	TERRAIN	N31° 37' 07.9200"	W091° 17' 58.5800"	269.0000	0.0000	269.0000	1A (+20/+3)	false	P	1000.0	1900	1269.0	07-Mar-2023 08:32:28	false
NTCHZ	LGECY	28-042950	IFPA	TERRAIN	N31° 37' 11.5700"	W091° 17' 34.9200"	269.0000	0.0000	269.0000	1A (+20/+3)	false	P	1000.0	1900	1269.0	07-Mar-2023 08:32:28	false
NTCHZ	LGECY	28-052479	IFPA	TERRAIN	N31° 36' 30.0000"	W091° 17' 48.3800"	269.0000	0.0000	269.0000	1A (+20/+3)	false	P	1000.0	1900	1269.0	07-Mar-2023 08:32:28	false
NTCHZ	LGECY	28-053797	IFPA	TERRAIN	N31° 37' 10.0100"	W091° 17' 37.9900"	269.0000	0.0000	269.0000	1A (+20/+3)	false	P	1000.0	1900	1269.0	07-Mar-2023 08:32:28	false
NTCHZ	LGECY	28-042512	IFPA	TERRAIN	N31° 36' 56.7500"	W091° 17' 36.0600"	269.0000	0.0000	269.0000	1A (+20/+3)	false	P	1000.0	1900	1269.0	07-Mar-2023 08:32:28	false
NTCHZ	LGECY	28-042882	IFPA	LIGHTIN G	N31° 37' 02.1900"	W091° 17' 42.1100"	268.0000	0.0000	268.0000	1A (+20/+3)	false	P	1000.0	1900	1268.0	07-Mar-2023 08:32:28	true
NTCHZ	LGECY	28-052766	IFPA	TERRAIN	N31° 36' 47.8100"	W091° 17' 58.5700"	268.0000	0.0000	268.0000	1A (+20/+3)	false	P	1000.0	1900	1268.0	07-Mar-2023 08:32:28	false
NTCHZ	LGECY	28-053133	IFPA	TERRAIN	N31° 37' 04.5900"	W091° 17' 57.1300"	268.0000	0.0000	268.0000	1A (+20/+3)	false	P	1000.0	1900	1268.0	07-Mar-2023 08:32:28	false
NTCHZ	LGECY	28-053170	IFPA	TREE	N31° 36' 20.5000"	W091° 17' 38.8000"	268.0000	0.0000	268.0000	1A (+20/+3)	false	P	1000.0	1900	1268.0	07-Mar-2023 08:32:28	false
NTCHZ	LGECY	28-053927	IFPA	FENCE	N31° 36' 24.8900"	W091° 17' 50.3000"	267.0000	5.0000	267.0000	1A (+20/+3)	false	P	1000.0	1900	1267.0	07-Mar-2023 08:32:28	true
NTCHZ	LGECY	28-053931	IFPA	TERRAIN	N31° 36' 58.1800"	W091° 18' 10.0600"	266.0000	0.0000	266.0000	1A (+20/+3)	false	P	1000.0	1900	1266.0	07-Mar-2023 08:32:28	false
NTCHZ	LGECY	28-042980	IFPA	GENERA L_UTILIT Y	N31° 36' 53.6700"	W091° 17' 50.0900"	265.0000	0.0000	265.0000	1A (+20/+3)	false	P	1000.0	1900	1265.0	07-Mar-2023 08:32:28	true

TRSSH (RNAV)

NTCHZ	LGECY	28-052776	IFPA	TREE	N31° 36' 20.7500"	W091° 17' 38.8700"	265.0000	0.0000	265.0000	1A (+20/+3)	false	P	1000.0	1900	1265.0	07-Mar-2023 08:32:28	false
NTCHZ	LGECY	28-053399	IFPA	TERRAIN	N31° 37' 09.6900"	W091° 18' 05.8500"	265.0000	0.0000	265.0000	1A (+20/+3)	false	P	1000.0	1900	1265.0	07-Mar-2023 08:32:28	false
NTCHZ	LGECY	28-054053	IFPA	SIGN	N31° 37' 12.8600"	W091° 18' 10.7100"	264.0000	3.0000	264.0000	1A (+20/+3)	false	P	1000.0	1900	1264.0	07-Mar-2023 08:32:28	true
NTCHZ	LGECY	28-054023	IFPA	SIGN	N31° 37' 10.8600"	W091° 18' 10.0700"	264.0000	3.0000	264.0000	1A (+20/+3)	false	P	1000.0	1900	1264.0	07-Mar-2023 08:32:28	true
NTCHZ	LGECY	28-042850	IFPA	TERRAIN	N31° 37' 13.5200"	W091° 17' 49.6000"	264.0000	0.0000	264.0000	1A (+20/+3)	false	P	1000.0	1900	1264.0	07-Mar-2023 08:32:28	false
NTCHZ	LGECY	28-053204	IFPA	TERRAIN	N31° 37' 02.5400"	W091° 18' 00.4000"	264.0000	0.0000	264.0000	1A (+20/+3)	false	P	1000.0	1900	1264.0	07-Mar-2023 08:32:28	false
NTCHZ	LGECY	28-053608	IFPA	FENCE	N31° 37' 12.1400"	W091° 18' 26.9500"	264.0000	9.0000	264.0000	1A (+20/+3)	false	P	1000.0	1900	1264.0	07-Mar-2023 08:32:28	true
NTCHZ	LGECY	28-053159	IFPA	LIGHTIN G	N31° 37' 14.1300"	W091° 18' 21.2100"	263.0000	2.0000	263.0000	1A (+20/+3)	false	P	1000.0	1900	1263.0	07-Mar-2023 08:32:28	true
NTCHZ	LGECY	28-054045	IFPA	TERRAIN	N31° 37' 13.1400"	W091° 17' 49.4500"	263.0000	0.0000	263.0000	1A (+20/+3)	false	P	1000.0	1900	1263.0	07-Mar-2023 08:32:28	false
NTCHZ	LGECY	28-053390	IFPA	FENCE	N31° 37' 17.7600"	W091° 17' 46.3000"	263.0000	7.0000	263.0000	1A (+20/+3)	false	P	1000.0	1900	1263.0	07-Mar-2023 08:32:28	true
NTCHZ	LGECY	28-051371	IFPA	BUILDIN G	N31° 34' 23.5800"	W091° 19' 11.9800"	261.0000	33.0000	261.0000	4D (+250/+50)	false	P	1000.0	1900	1261.0	07-Mar-2023 08:32:28	true
NTCHZ	LGECY	28-053613	IFPA	FENCE	N31° 37' 17.7000"	W091° 17' 40.8200"	259.0000	8.0000	259.0000	1A (+20/+3)	false	P	1000.0	1900	1259.0	07-Mar-2023 08:32:28	true
NTCHZ	LGECY	28-053548	IFPA	POLE	N31° 37' 39.0400"	W091° 17' 42.6300"	259.0000	29.0000	259.0000	1A (+20/+3)	false	P	1000.0	1900	1259.0	07-Mar-2023 08:32:28	true
NTCHZ	LGECY	28-001283	IFPA	TOWER	N31° 10' 44.0700"	W090° 47' 16.7100"	820.0000	420.0000	820.0000	2C (+50/+20)	false	S	404.87 48	1900	1224.874 8	07-Mar-2023 08:32:05	true
NTCHZ	LGECY	28-020142	IFPA	TOWER	N31° 22' 10.9390"	W090° 44' 56.3280"	1105.000 0	630.0000	1105.000 0	1A (+20/+3)	false	S	46.211 1	1900	1151.211 1	07-Mar-2023 08:32:05	true
NTCHZ	LGECY	28-002531	IFPA	TOWER	N31° 22' 09.1820"	W090° 47' 08.3860"	786.0000	305.0000	786.0000	1A (+20/+3)	false	S	344.65 43	1900	1130.654 3	07-Mar-2023 08:32:05	true
NTCHZ	LGECY	28-002775	IFPA	TOWER	N31° 17' 30.1000"	W090° 40' 20.6000"	754.0000	306.0000	754.0000	2C (+50/+20)	false	S	348.83 04	1900	1102.830 4	07-Mar-2023 08:32:15	true
NTCHZ	LGECY	28-020115	IFPA	TOWER	N31° 12' 23.3200"	W090° 31' 51.4910"	849.0000	460.0000	849.0000	2C (+50/+20)	false	S	214.88 75	1900	1063.887 5	07-Mar-2023 08:32:15	true
NTCHZ	LGECY	28-021009	IFPA	TOWER	N31° 08' 54.1600"	W090° 28' 38.0600"	538.0000	159.0000	538.0000	2C (+50/+20)	false	S	463.99 54	1900	1001.995 4	07-Mar-2023 08:32:15	true
NTCHZ	LGECY	22-002993	IFPA	TOWER	N30° 49' 07.0000"	W090° 18' 32.0000"	553.0000	315.0000	553.0000	5D (+500/+50)	false	S	441.69 87	1900	994.6987	07-Mar-2023 08:32:15	true
NTCHZ	LGECY	28-000296	IFPA	TOWER	N31° 09' 53.0000"	W090° 46' 36.0000"	651.0000	250.0000	651.0000	4D (+250/+50)	false	S	328.91 41	1900	979.9141	07-Mar-2023 08:32:05	true
NTCHZ	LGECY	28-021006	IFPA	TANK	N31° 08' 32.6200"	W090° 28' 17.8000"	489.0000	130.0000	489.0000	2C (+50/+20)	false	S	488.84 67	1900	977.8467	07-Mar-2023 08:32:15	true
NTCHZ	LGECY	28-029543	IFPA	TREE	N31° 10' 02.8500"	W090° 30' 06.2800"	489.0000	0.0000	489.0000	2C (+50/+20)	false	S	437.29 84	1900	926.2984	07-Mar-2023 08:32:15	false
NTCHZ	LGECY	28-000023	IFPA	TOWER	N31° 22' 04.3510"	W090° 44' 54.4200"	834.0000	347.0000	834.0000	1A (+20/+3)	false	S	63.438 2	1900	897.4382	07-Mar-2023 08:32:15	true
NTCHZ	LGECY	28-021005	IFPA	TOWER	N31° 07' 50.1000"	W090° 26' 04.4300"	550.0000	155.0000	550.0000	1A (+20/+3)	false	S	329.62 29	1900	879.6229	07-Mar-2023 08:32:15	true
NTCHZ	LGECY	28-023499	IFPA	TOWER	N31° 30' 21.6000"	W091° 18' 36.4600"	767.0000	423.0000	767.0000	1A (+20/+3)	false	S	94.013 6	1900	861.0136	07-Mar-2023 08:32:28	true

TRSSH (RNAV)

NTCHZ	LGECY	28-028325	IFPA	TREE	N31° 10' 07.1100"	W090° 29' 34.6100"	506.0000	0.0000	506.0000	2C (+50/+20)	false	S	352.88 38	1900	858.8838	07-Mar-2023 08:32:15	false
NTCHZ	LGECY	28-029615	IFPA	TREE	N31° 07' 59.4400"	W090° 26' 11.4700"	498.0000	0.0000	498.0000	1A (+20/+3)	false	S	314.97 47	1900	812.9747	07-Mar-2023 08:32:15	false
NTCHZ	LGECY	22-022004	IFPA	TOWER	N30° 53' 12.1000"	W090° 23' 13.7000"	610.0000	370.0000	610.0000	5D (+500/+50)	false	S	199.21 49	1900	809.2149	07-Mar-2023 08:32:15	true
NTCHZ	LGECY	22-043056	IFPA	TOWER	N30° 55' 58.1970"	W090° 26' 54.1050"	562.0000	270.0000	562.0000	1A (+20/+3)	false	S	246.01 14	1900	808.0114	07-Mar-2023 08:32:15	true
NTCHZ	LGECY	28-000586	IFPA	TOWER	N31° 34' 45.0000"	W091° 23' 49.0000"	530.0000	270.0000	530.0000	5E (+500/+125)	false	S	262.91 39	1900	792.9139	07-Mar-2023 08:32:28	true
NTCHZ	LGECY	28-051010	IFPA	TOWER	N31° 12' 32.1970"	W090° 31' 27.4880"	653.0000	305.0000	653.0000	1A (+20/+3)	false	S	132.58 01	1900	785.5801	07-Mar-2023 08:32:15	true
NTCHZ	LGECY	28-002141	IFPA	TOWER	N31° 33' 45.1100"	W091° 21' 28.0200"	398.0000	255.0000	398.0000	5E (+500/+125)	false	S	382.52 06	1900	780.5206	07-Mar-2023 08:32:28	true
NTCHZ	LGECY	28-000024	IFPA	TOWER	N31° 32' 06.3800"	W091° 20' 37.9400"	610.0000	383.0000	610.0000	1A (+20/+3)	false	S	169.60 34	1900	779.6034	07-Mar-2023 08:32:28	true
NTCHZ	LGECY	22-021785	IFPA	TOWER	N30° 55' 47.7000"	W090° 26' 54.2000"	562.0000	267.0000	562.0000	1A (+20/+3)	false	S	211.68 61	1900	773.6861	07-Mar-2023 08:32:15	true
NTCHZ	LGECY	28-002175	IFPA	TOWER	N31° 38' 44.4000"	W091° 10' 28.7000"	559.0000	306.0000	559.0000	2C (+50/+20)	false	S	189.57 42	1900	748.5742	07-Mar-2023 08:32:28	true
NTCHZ	LGECY	28-000275	IFPA	TOWER	N31° 33' 25.0000"	W091° 23' 00.0000"	625.0000	420.0000	625.0000	4D (+250/+50)	false	S	114.66 84	1900	739.6684	07-Mar-2023 08:32:28	true
NTCHZ	LGECY	28-002172	IFPA	TOWER	N31° 38' 38.2200"	W091° 10' 14.5800"	547.0000	347.0000	547.0000	5E (+500/+125)	false	S	178.70 33	1900	725.7033	07-Mar-2023 08:32:28	true
NTCHZ	LGECY	28-006030	IFPA	TOWER	N31° 31' 34.0000"	W091° 19' 38.0000"	519.0000	149.0000	519.0000	4D (+250/+50)	false	S	195.46 14	1900	714.4614	07-Mar-2023 08:32:28	true
NTCHZ	LGECY	28-000678	IFPA	TANK	N31° 11' 22.5100"	W090° 29' 47.6000"	569.0000	158.0000	569.0000	2C (+50/+20)	false	S	136.69 99	1900	705.6999	07-Mar-2023 08:32:15	true
NTCHZ	LGECY	28-030198	IFPA	TREE	N31° 09' 39.1300"	W090° 27' 54.9100"	475.0000	0.0000	475.0000	1A (+20/+3)	false	S	221.63 73	1900	696.6373	07-Mar-2023 08:32:15	false
NTCHZ	LGECY	28-027962	IFPA	TREE	N31° 09' 40.7700"	W090° 27' 51.0400"	477.0000	0.0000	477.0000	1A (+20/+3)	false	S	207.68 02	1900	684.6802	07-Mar-2023 08:32:15	false
NTCHZ	LGECY	28-029232	IFPA	TREE	N31° 09' 36.6500"	W090° 27' 49.8600"	464.0000	0.0000	464.0000	1A (+20/+3)	false	S	218.44 09	1900	682.4409	07-Mar-2023 08:32:15	false
NTCHZ	LGECY	28-028302	IFPA	TREE	N31° 09' 36.0200"	W090° 27' 48.4300"	464.0000	0.0000	464.0000	1A (+20/+3)	false	S	217.30 08	1900	681.3008	07-Mar-2023 08:32:15	false
NTCHZ	LGECY	28-029614	IFPA	TREE	N31° 09' 36.1100"	W090° 27' 48.2400"	464.0000	0.0000	464.0000	1A (+20/+3)	false	S	216.58 48	1900	680.5848	07-Mar-2023 08:32:15	false
NTCHZ	LGECY	28-027969	IFPA	TREE	N31° 09' 40.8600"	W090° 27' 49.2600"	474.0000	0.0000	474.0000	1A (+20/+3)	false	S	203.41 98	1900	677.4198	07-Mar-2023 08:32:15	false
NTCHZ	LGECY	28-029254	IFPA	TREE	N31° 09' 38.2500"	W090° 27' 50.9600"	461.0000	0.0000	461.0000	1A (+20/+3)	false	S	215.69 25	1900	676.6925	07-Mar-2023 08:32:15	false
NTCHZ	LGECY	28-030203	IFPA	TREE	N31° 09' 40.9300"	W090° 27' 48.5100"	474.0000	0.0000	474.0000	1A (+20/+3)	false	S	201.52 04	1900	675.5204	07-Mar-2023 08:32:15	false
NTCHZ	LGECY	28-043759	IFPA	TREE	N31° 09' 42.0200"	W090° 27' 48.4600"	477.0000	0.0000	477.0000	1A (+20/+3)	false	S	197.86 62	1900	674.8662	07-Mar-2023 08:32:15	false
NTCHZ	LGECY	28-029919	IFPA	TREE	N31° 09' 42.8100"	W090° 27' 50.0400"	476.0000	0.0000	476.0000	1A (+20/+3)	false	S	198.82 05	1900	674.8205	07-Mar-2023 08:32:15	false
NTCHZ	LGECY	28-028303	IFPA	TREE	N31° 09' 36.4300"	W090° 27' 44.0200"	466.0000	0.0000	466.0000	1A (+20/+3)	false	S	206.13 75	1900	672.1375	07-Mar-2023 08:32:15	false
NTCHZ	LGECY	28-029516	IFPA	TREE	N31° 08' 54.3000"	W090° 26' 20.3500"	513.0000	0.0000	513.0000	2C (+50/+20)	false	S	156.50 41	1900	669.5041	07-Mar-2023 08:32:15	false

TRSSH (RNAV)

NTCHZ	LGECY	28-029690	IFPA	TREE	N31° 09' 39.5600"	W090° 27' 50.9500"	458.0000	0.0000	458.0000	1A (+20/+3)	false	S	211.41 24	1900	669.4124	07-Mar-2023 08:32:15	false
NTCHZ	LGECY	28-029366	IFPA	TREE	N31° 09' 50.0700"	W090° 28' 02.8100"	465.0000	0.0000	465.0000	1A (+20/+3)	false	S	203.68 83	1900	668.6883	07-Mar-2023 08:32:15	false
NTCHZ	LGECY	28-046213	IFPA	TREE	N31° 09' 40.4500"	W090° 27' 51.1500"	456.0000	0.0000	456.0000	1A (+20/+3)	false	S	208.96 55	1900	664.9655	07-Mar-2023 08:32:15	false
NTCHZ	LGECY	28-026347	IFPA	TREE	N31° 09' 45.9400"	W090° 27' 51.4900"	473.0000	0.0000	473.0000	1B (+20/+10)	false	S	191.87 94	1900	664.8794	07-Mar-2023 08:32:15	false
NTCHZ	LGECY	28-027965	IFPA	TREE	N31° 09' 40.4500"	W090° 27' 50.8700"	456.0000	0.0000	456.0000	1A (+20/+3)	false	S	208.34 13	1900	664.3413	07-Mar-2023 08:32:15	false
NTCHZ	LGECY	28-027966	IFPA	TREE	N31° 09' 40.5100"	W090° 27' 50.6900"	456.0000	0.0000	456.0000	1A (+20/+3)	false	S	207.74 5	1900	663.745	07-Mar-2023 08:32:15	false
NTCHZ	LGECY	28-030201	IFPA	TREE	N31° 09' 42.3300"	W090° 27' 45.4400"	473.0000	0.0000	473.0000	1A (+20/+3)	false	S	190.12 66	1900	663.1266	07-Mar-2023 08:32:15	false
NTCHZ	LGECY	28-028079	IFPA	TREE	N31° 09' 40.8800"	W090° 27' 51.3100"	455.0000	0.0000	455.0000	1A (+20/+3)	false	S	207.92 45	1900	662.9245	07-Mar-2023 08:32:15	false
NTCHZ	LGECY	28-046214	IFPA	TREE	N31° 09' 40.5600"	W090° 27' 49.5400"	457.0000	0.0000	457.0000	1A (+20/+3)	false	S	205.01 9	1900	662.019	07-Mar-2023 08:32:15	false
NTCHZ	LGECY	28-029492	IFPA	TREE	N31° 09' 51.8700"	W090° 28' 07.3500"	454.0000	0.0000	454.0000	1A (+20/+3)	false	S	207.95 72	1900	661.9572	07-Mar-2023 08:32:15	false
NTCHZ	LGECY	28-029666	IFPA	TREE	N31° 09' 40.5200"	W090° 27' 49.2900"	457.0000	0.0000	457.0000	1A (+20/+3)	false	S	204.59 17	1900	661.5917	07-Mar-2023 08:32:15	false
NTCHZ	LGECY	28-030279	IFPA	TREE	N31° 09' 41.2200"	W090° 27' 50.7200"	455.0000	0.0000	455.0000	1A (+20/+3)	false	S	205.50 42	1900	660.5042	07-Mar-2023 08:32:15	false
NTCHZ	LGECY	28-030200	IFPA	TREE	N31° 09' 40.9800"	W090° 27' 49.7100"	456.0000	0.0000	456.0000	1A (+20/+3)	false	S	204.03 29	1900	660.0329	07-Mar-2023 08:32:15	false
NTCHZ	LGECY	28-029918	IFPA	TREE	N31° 09' 43.5000"	W090° 27' 48.4300"	467.0000	0.0000	467.0000	1A (+20/+3)	false	S	192.98 89	1900	659.9889	07-Mar-2023 08:32:15	false
NTCHZ	LGECY	28-027929	IFPA	TREE	N31° 09' 40.5900"	W090° 27' 48.4800"	457.0000	0.0000	457.0000	1A (+20/+3)	false	S	202.55 86	1900	659.5586	07-Mar-2023 08:32:15	false
NTCHZ	LGECY	28-029637	IFPA	TREE	N31° 09' 49.4900"	W090° 27' 56.4600"	468.0000	0.0000	468.0000	1A (+20/+3)	false	S	191.41 93	1900	659.4193	07-Mar-2023 08:32:15	false
NTCHZ	LGECY	28-027963	IFPA	TREE	N31° 09' 41.2700"	W090° 27' 49.5800"	456.0000	0.0000	456.0000	1A (+20/+3)	false	S	202.80 05	1900	658.8005	07-Mar-2023 08:32:15	false
NTCHZ	LGECY	28-029496	IFPA	TREE	N31° 09' 38.6900"	W090° 27' 42.6600"	463.0000	0.0000	463.0000	1A (+20/+3)	false	S	195.76 03	1900	658.7603	07-Mar-2023 08:32:15	false
NTCHZ	LGECY	28-027928	IFPA	TREE	N31° 09' 40.6900"	W090° 27' 48.2300"	457.0000	0.0000	457.0000	1A (+20/+3)	false	S	201.67 63	1900	658.6763	07-Mar-2023 08:32:15	false
NTCHZ	LGECY	28-029608	IFPA	TREE	N31° 09' 38.7000"	W090° 27' 42.6000"	463.0000	0.0000	463.0000	1A (+20/+3)	false	S	195.59 4	1900	658.594	07-Mar-2023 08:32:15	false
NTCHZ	LGECY	28-021003	IFPA	POLE	N31° 09' 37.2000"	W090° 27' 52.9000"	435.0000	33.0000	435.0000	1A (+20/+3)	false	S	223.42 99	1900	658.4299	07-Mar-2023 08:32:15	true
NTCHZ	LGECY	28-045289	IFPA	TREE	N31° 09' 38.8800"	W090° 27' 42.7500"	463.0000	0.0000	463.0000	1A (+20/+3)	false	S	195.34 33	1900	658.3433	07-Mar-2023 08:32:15	false
NTCHZ	LGECY	28-045088	IFPA	TREE	N31° 09' 41.9800"	W090° 27' 51.2900"	454.0000	0.0000	454.0000	1A (+20/+3)	false	S	204.30 46	1900	658.3046	07-Mar-2023 08:32:15	false
NTCHZ	LGECY	28-030242	IFPA	TREE	N31° 09' 44.4300"	W090° 27' 44.9200"	476.0000	0.0000	476.0000	1A (+20/+3)	false	S	182.14 19	1900	658.1419	07-Mar-2023 08:32:15	false
NTCHZ	LGECY	28-028277	IFPA	TREE	N31° 09' 50.0800"	W090° 27' 57.5000"	466.0000	0.0000	466.0000	1A (+20/+3)	false	S	191.81 98	1900	657.8198	07-Mar-2023 08:32:15	false
NTCHZ	LGECY	28-028073	IFPA	TREE	N31° 09' 41.9500"	W090° 27' 50.9800"	454.0000	0.0000	454.0000	1A (+20/+3)	false	S	203.71 11	1900	657.7111	07-Mar-2023 08:32:15	false

TRSSH (RNAV)

NTCHZ	LGECY	28-028363	IFPA	TREE	N31° 09' 44.0100"	W090° 27' 52.1100"	458.0000	0.0000	458.0000	1A (+20/+3)	false	S	199.53 44	1900	657.5344	07-Mar-2023 08:32:15	false
NTCHZ	LGECY	28-029367	IFPA	TREE	N31° 09' 51.1600"	W090° 27' 58.4200"	467.0000	0.0000	467.0000	1A (+20/+3)	false	S	190.36 01	1900	657.3601	07-Mar-2023 08:32:15	false
NTCHZ	LGECY	28-027927	IFPA	TREE	N31° 09' 41.0100"	W090° 27' 47.8600"	457.0000	0.0000	457.0000	1A (+20/+3)	false	S	199.81 14	1900	656.8114	07-Mar-2023 08:32:15	false
NTCHZ	LGECY	28-029691	IFPA	TREE	N31° 09' 40.9100"	W090° 27' 47.1500"	458.0000	0.0000	458.0000	1A (+20/+3)	false	S	198.55 38	1900	656.5538	07-Mar-2023 08:32:15	false
NTCHZ	LGECY	28-027990	IFPA	TREE	N31° 09' 39.2900"	W090° 27' 42.8000"	462.0000	0.0000	462.0000	1A (+20/+3)	false	S	194.12 22	1900	656.1222	07-Mar-2023 08:32:15	false
NTCHZ	LGECY	28-043757	IFPA	TREE	N31° 09' 40.9900"	W090° 27' 47.4900"	457.0000	0.0000	457.0000	1A (+20/+3)	false	S	199.05 17	1900	656.0517	07-Mar-2023 08:32:15	false
NTCHZ	LGECY	28-029692	IFPA	TREE	N31° 09' 40.9400"	W090° 27' 46.9400"	458.0000	0.0000	458.0000	1A (+20/+3)	false	S	197.98 81	1900	655.9881	07-Mar-2023 08:32:15	false
NTCHZ	LGECY	28-030182	IFPA	TREE	N31° 09' 41.6600"	W090° 27' 49.3300"	455.0000	0.0000	455.0000	1A (+20/+3)	false	S	200.97 56	1900	655.9756	07-Mar-2023 08:32:15	false
NTCHZ	LGECY	28-027941	IFPA	TREE	N31° 09' 40.6400"	W090° 27' 46.0000"	459.0000	0.0000	459.0000	1A (+20/+3)	false	S	196.86 78	1900	655.8678	07-Mar-2023 08:32:15	false
NTCHZ	LGECY	28-029236	IFPA	TREE	N31° 09' 39.3200"	W090° 27' 42.2800"	463.0000	0.0000	463.0000	1A (+20/+3)	false	S	192.86 55	1900	655.8655	07-Mar-2023 08:32:15	false
NTCHZ	LGECY	28-029253	IFPA	TREE	N31° 09' 40.3800"	W090° 27' 45.5300"	459.0000	0.0000	459.0000	1A (+20/+3)	false	S	196.66 51	1900	655.6651	07-Mar-2023 08:32:15	false
NTCHZ	LGECY	28-028074	IFPA	TREE	N31° 09' 42.1100"	W090° 27' 50.2600"	454.0000	0.0000	454.0000	1A (+20/+3)	false	S	201.58 61	1900	655.5861	07-Mar-2023 08:32:15	false
NTCHZ	LGECY	28-045287	IFPA	TREE	N31° 09' 39.5200"	W090° 27' 42.1500"	463.0000	0.0000	463.0000	1A (+20/+3)	false	S	191.92 57	1900	654.9257	07-Mar-2023 08:32:15	false
NTCHZ	LGECY	28-026354	IFPA	TREE	N31° 09' 50.7400"	W090° 27' 57.9800"	464.0000	0.0000	464.0000	2C (+50/+20)	false	S	190.74 45	1900	654.7445	07-Mar-2023 08:32:15	false
NTCHZ	LGECY	28-029255	IFPA	TREE	N31° 09' 40.4800"	W090° 27' 44.6800"	460.0000	0.0000	460.0000	1A (+20/+3)	false	S	194.44 53	1900	654.4453	07-Mar-2023 08:32:15	false
NTCHZ	LGECY	28-030243	IFPA	TREE	N31° 09' 42.2900"	W090° 27' 49.9700"	454.0000	0.0000	454.0000	1A (+20/+3)	false	S	200.35 46	1900	654.3546	07-Mar-2023 08:32:15	false
NTCHZ	LGECY	28-029810	IFPA	TREE	N31° 09' 40.3400"	W090° 27' 44.4300"	460.0000	0.0000	460.0000	1A (+20/+3)	false	S	194.34 31	1900	654.3431	07-Mar-2023 08:32:15	false
NTCHZ	LGECY	28-030274	IFPA	TREE	N31° 09' 43.0200"	W090° 27' 46.9900"	463.0000	0.0000	463.0000	1A (+20/+3)	false	S	191.33 91	1900	654.3391	07-Mar-2023 08:32:15	false
NTCHZ	LGECY	28-030276	IFPA	TREE	N31° 09' 42.0400"	W090° 27' 49.0200"	455.0000	0.0000	455.0000	1A (+20/+3)	false	S	199.04 95	1900	654.0495	07-Mar-2023 08:32:15	false
NTCHZ	LGECY	28-029812	IFPA	TREE	N31° 09' 40.3900"	W090° 27' 44.2700"	460.0000	0.0000	460.0000	1A (+20/+3)	false	S	193.82 39	1900	653.8239	07-Mar-2023 08:32:15	false
NTCHZ	LGECY	28-027898	IFPA	TREE	N31° 09' 42.6100"	W090° 27' 50.5800"	453.0000	0.0000	453.0000	1A (+20/+3)	false	S	200.67 43	1900	653.6743	07-Mar-2023 08:32:15	false
NTCHZ	LGECY	28-046235	IFPA	TREE	N31° 09' 40.8500"	W090° 27' 45.3100"	459.0000	0.0000	459.0000	1A (+20/+3)	false	S	194.64 71	1900	653.6471	07-Mar-2023 08:32:15	false
NTCHZ	LGECY	28-027989	IFPA	TREE	N31° 09' 39.9200"	W090° 27' 42.9900"	461.0000	0.0000	461.0000	1A (+20/+3)	false	S	192.49 81	1900	653.4981	07-Mar-2023 08:32:15	false
NTCHZ	LGECY	28-028078	IFPA	TREE	N31° 09' 42.1900"	W090° 27' 48.8500"	455.0000	0.0000	455.0000	1A (+20/+3)	false	S	198.18 3	1900	653.183	07-Mar-2023 08:32:15	false
NTCHZ	LGECY	28-027818	IFPA	TREE	N31° 09' 40.1600"	W090° 27' 43.1700"	461.0000	0.0000	461.0000	1A (+20/+3)	false	S	192.11 93	1900	653.1193	07-Mar-2023 08:32:15	false
NTCHZ	LGECY	28-029227	IFPA	TREE	N31° 09' 40.8100"	W090° 27' 44.9700"	459.0000	0.0000	459.0000	1A (+20/+3)	false	S	194.01 92	1900	653.0192	07-Mar-2023 08:32:15	false

TRSSH (RNAV)

NTCHZ	LGECY	28-029233	IFPA	TREE	N31° 09' 39.6700"	W090° 27' 41.9500"	462.0000	0.0000	462.0000	1A (+20/+3)	false	S	190.99 23	1900	652.9923	07-Mar-2023 08:32:15	false
NTCHZ	LGECY	28-027991	IFPA	TREE	N31° 09' 39.7400"	W090° 27' 41.5300"	463.0000	0.0000	463.0000	1A (+20/+3)	false	S	189.82 85	1900	652.8285	07-Mar-2023 08:32:15	false
NTCHZ	LGECY	28-027940	IFPA	TREE	N31° 09' 41.1400"	W090° 27' 45.7400"	458.0000	0.0000	458.0000	1A (+20/+3)	false	S	194.66 31	1900	652.6631	07-Mar-2023 08:32:15	false
NTCHZ	LGECY	28-044914	IFPA	TREE	N31° 09' 42.6900"	W090° 27' 49.6700"	454.0000	0.0000	454.0000	1A (+20/+3)	false	S	198.38 58	1900	652.3858	07-Mar-2023 08:32:15	false
NTCHZ	LGECY	28-029668	IFPA	TREE	N31° 09' 41.3900"	W090° 27' 46.3500"	457.0000	0.0000	457.0000	1A (+20/+3)	false	S	195.21 03	1900	652.2103	07-Mar-2023 08:32:15	false
NTCHZ	LGECY	28-044910	IFPA	TREE	N31° 09' 42.3900"	W090° 27' 48.6200"	455.0000	0.0000	455.0000	1A (+20/+3)	false	S	197.02 02	1900	652.0202	07-Mar-2023 08:32:15	false
NTCHZ	LGECY	28-028264	IFPA	TREE	N31° 09' 45.3000"	W090° 27' 47.9000"	466.0000	0.0000	466.0000	1A (+20/+3)	false	S	185.95 7	1900	651.957	07-Mar-2023 08:32:15	false
NTCHZ	LGECY	28-029235	IFPA	TREE	N31° 09' 39.7800"	W090° 27' 41.1900"	463.0000	0.0000	463.0000	1A (+20/+3)	false	S	188.94 06	1900	651.9406	07-Mar-2023 08:32:15	false
NTCHZ	LGECY	28-027939	IFPA	TREE	N31° 09' 41.3800"	W090° 27' 45.6700"	458.0000	0.0000	458.0000	1A (+20/+3)	false	S	193.72 7	1900	651.727	07-Mar-2023 08:32:15	false
NTCHZ	LGECY	28-028227	IFPA	TREE	N31° 09' 40.4600"	W090° 27' 43.4100"	460.0000	0.0000	460.0000	1A (+20/+3)	false	S	191.67 93	1900	651.6793	07-Mar-2023 08:32:15	false
NTCHZ	LGECY	28-044915	IFPA	TREE	N31° 09' 48.6500"	W090° 27' 49.9400"	472.0000	0.0000	472.0000	1A (+20/+3)	false	S	179.61 6	1900	651.616	07-Mar-2023 08:32:15	false
NTCHZ	LGECY	28-045292	IFPA	TREE	N31° 09' 40.8400"	W090° 27' 43.9300"	460.0000	0.0000	460.0000	1A (+20/+3)	false	S	191.60 34	1900	651.6034	07-Mar-2023 08:32:15	false
NTCHZ	LGECY	28-029811	IFPA	TREE	N31° 09' 40.6600"	W090° 27' 43.6000"	460.0000	0.0000	460.0000	1A (+20/+3)	false	S	191.45 28	1900	651.4528	07-Mar-2023 08:32:15	false
NTCHZ	LGECY	28-029495	IFPA	TREE	N31° 09' 39.6300"	W090° 27' 40.6000"	463.0000	0.0000	463.0000	1A (+20/+3)	false	S	188.11 29	1900	651.1129	07-Mar-2023 08:32:15	false
NTCHZ	LGECY	28-021004	IFPA	TOWER	N31° 09' 26.5400"	W090° 27' 14.2900"	479.0000	138.0000	479.0000	1B (+20/+10)	false	S	172.00 28	1900	651.0028	07-Mar-2023 08:32:15	true
NTCHZ	LGECY	28-045290	IFPA	TREE	N31° 09' 40.6200"	W090° 27' 42.7800"	461.0000	0.0000	461.0000	1A (+20/+3)	false	S	189.75 48	1900	650.7548	07-Mar-2023 08:32:15	false
NTCHZ	LGECY	28-028276	IFPA	TREE	N31° 09' 51.7400"	W090° 27' 59.3900"	460.0000	0.0000	460.0000	1A (+20/+3)	false	S	190.63 71	1900	650.6371	07-Mar-2023 08:32:15	false
NTCHZ	LGECY	28-029912	IFPA	TREE	N31° 09' 43.2000"	W090° 27' 50.4200"	452.0000	0.0000	452.0000	1A (+20/+3)	false	S	198.4	1900	650.4	07-Mar-2023 08:32:15	false
NTCHZ	LGECY	28-029917	IFPA	TREE	N31° 09' 43.0300"	W090° 27' 49.6800"	453.0000	0.0000	453.0000	1A (+20/+3)	false	S	197.30 3	1900	650.303	07-Mar-2023 08:32:15	false
NTCHZ	LGECY	28-029494	IFPA	TREE	N31° 09' 39.7400"	W090° 27' 40.3500"	463.0000	0.0000	463.0000	1A (+20/+3)	false	S	187.19 81	1900	650.1981	07-Mar-2023 08:32:15	false
NTCHZ	LGECY	28-028206	IFPA	TREE	N31° 09' 40.7900"	W090° 27' 43.1500"	460.0000	0.0000	460.0000	1A (+20/+3)	false	S	190.02 71	1900	650.0271	07-Mar-2023 08:32:15	false
NTCHZ	LGECY	28-045291	IFPA	TREE	N31° 09' 40.6400"	W090° 27' 42.9300"	460.0000	0.0000	460.0000	1A (+20/+3)	false	S	190.02 42	1900	650.0242	07-Mar-2023 08:32:15	false
NTCHZ	LGECY	28-029808	IFPA	TREE	N31° 09' 40.9700"	W090° 27' 43.3000"	460.0000	0.0000	460.0000	1A (+20/+3)	false	S	189.77 64	1900	649.7764	07-Mar-2023 08:32:15	false
NTCHZ	LGECY	28-030272	IFPA	TREE	N31° 09' 42.7200"	W090° 27' 48.5300"	454.0000	0.0000	454.0000	1A (+20/+3)	false	S	195.74 7	1900	649.747	07-Mar-2023 08:32:15	false
NTCHZ	LGECY	28-027917	IFPA	TREE	N31° 09' 41.9400"	W090° 27' 46.0200"	457.0000	0.0000	457.0000	1A (+20/+3)	false	S	192.68 71	1900	649.6871	07-Mar-2023 08:32:15	false
NTCHZ	LGECY	28-029199	IFPA	TREE	N31° 09' 40.9900"	W090° 27' 41.4300"	464.0000	0.0000	464.0000	1A (+20/+3)	false	S	185.54 29	1900	649.5429	07-Mar-2023 08:32:15	false

TRSSH (RNAV)



NTCHZ	LGECY	28-046190	IFPA	TREE	N31° 09' 41.3400"	W090° 27' 44.1500"	459.0000	0.0000	459.0000	1A (+20/+3)	false	S	190.46 87	1900	649.4687	07-Mar-2023 08:32:15	false
NTCHZ	LGECY	28-027992	IFPA	TREE	N31° 09' 39.9200"	W090° 27' 40.2400"	463.0000	0.0000	463.0000	1A (+20/+3)	false	S	186.36 78	1900	649.3678	07-Mar-2023 08:32:15	false
NTCHZ	LGECY	28-027967	IFPA	TREE	N31° 09' 42.1100"	W090° 27' 46.4600"	456.0000	0.0000	456.0000	1A (+20/+3)	false	S	193.11 54	1900	649.1154	07-Mar-2023 08:32:15	false
NTCHZ	LGECY	28-028076	IFPA	TREE	N31° 09' 42.6900"	W090° 27' 48.1700"	454.0000	0.0000	454.0000	1A (+20/+3)	false	S	195.04 21	1900	649.0421	07-Mar-2023 08:32:15	false
NTCHZ	LGECY	28-045493	IFPA	TREE	N31° 09' 42.0600"	W090° 27' 45.7800"	457.0000	0.0000	457.0000	1A (+20/+3)	false	S	191.76 2	1900	648.762	07-Mar-2023 08:32:15	false
NTCHZ	LGECY	28-028205	IFPA	TREE	N31° 09' 41.2200"	W090° 27' 43.4600"	459.0000	0.0000	459.0000	1A (+20/+3)	false	S	189.32 06	1900	648.3206	07-Mar-2023 08:32:15	false
NTCHZ	LGECY	28-029914	IFPA	TREE	N31° 09' 44.7000"	W090° 27' 46.2200"	464.0000	0.0000	464.0000	1A (+20/+3)	false	S	184.16 22	1900	648.1622	07-Mar-2023 08:32:15	false
NTCHZ	LGECY	28-045087	IFPA	TREE	N31° 09' 43.7600"	W090° 27' 50.6500"	451.0000	0.0000	451.0000	1A (+20/+3)	false	S	197.09 25	1900	648.0925	07-Mar-2023 08:32:15	false
NTCHZ	LGECY	28-029913	IFPA	TREE	N31° 09' 43.4500"	W090° 27' 49.7400"	452.0000	0.0000	452.0000	1A (+20/+3)	false	S	196.07 16	1900	648.0716	07-Mar-2023 08:32:15	false
NTCHZ	LGECY	28-029234	IFPA	TREE	N31° 09' 40.2700"	W090° 27' 40.0700"	463.0000	0.0000	463.0000	1A (+20/+3)	false	S	184.85 13	1900	647.8513	07-Mar-2023 08:32:15	false
NTCHZ	LGECY	28-027899	IFPA	TREE	N31° 09' 43.2500"	W090° 27' 48.8500"	453.0000	0.0000	453.0000	1A (+20/+3)	false	S	194.73 77	1900	647.7377	07-Mar-2023 08:32:15	false
NTCHZ	LGECY	28-027880	IFPA	TREE	N31° 09' 43.7900"	W090° 27' 50.0500"	452.0000	0.0000	452.0000	1A (+20/+3)	false	S	195.65 75	1900	647.6575	07-Mar-2023 08:32:15	false
NTCHZ	LGECY	28-029915	IFPA	TREE	N31° 09' 43.5600"	W090° 27' 49.0500"	453.0000	0.0000	453.0000	1A (+20/+3)	false	S	194.17 6	1900	647.176	07-Mar-2023 08:32:15	false
NTCHZ	LGECY	28-030189	IFPA	TREE	N31° 09' 42.5700"	W090° 27' 46.6000"	455.0000	0.0000	455.0000	1A (+20/+3)	false	S	191.93 23	1900	646.9323	07-Mar-2023 08:32:15	false
NTCHZ	LGECY	28-029362	IFPA	TREE	N31° 09' 52.8600"	W090° 27' 59.7800"	459.0000	0.0000	459.0000	1A (+20/+3)	false	S	187.86 6	1900	646.866	07-Mar-2023 08:32:15	false
NTCHZ	LGECY	28-027964	IFPA	TREE	N31° 09' 42.4500"	W090° 27' 45.9100"	456.0000	0.0000	456.0000	1A (+20/+3)	false	S	190.78 42	1900	646.7842	07-Mar-2023 08:32:15	false
NTCHZ	LGECY	28-027836	IFPA	TREE	N31° 09' 44.5600"	W090° 27' 51.2200"	451.0000	0.0000	451.0000	1A (+20/+3)	false	S	195.76 29	1900	646.7629	07-Mar-2023 08:32:15	false
NTCHZ	LGECY	28-029231	IFPA	TREE	N31° 09' 40.4800"	W090° 27' 40.1100"	462.0000	0.0000	462.0000	1A (+20/+3)	false	S	184.25 79	1900	646.2579	07-Mar-2023 08:32:15	false
NTCHZ	LGECY	28-029252	IFPA	TREE	N31° 09' 41.5200"	W090° 27' 42.8600"	459.0000	0.0000	459.0000	1A (+20/+3)	false	S	187.00 8	1900	646.008	07-Mar-2023 08:32:15	false
NTCHZ	LGECY	28-029911	IFPA	TREE	N31° 09' 43.7800"	W090° 27' 49.1800"	452.0000	0.0000	452.0000	1A (+20/+3)	false	S	193.75 07	1900	645.7507	07-Mar-2023 08:32:15	false
NTCHZ	LGECY	28-029230	IFPA	TREE	N31° 09' 40.8800"	W090° 27' 40.8600"	461.0000	0.0000	461.0000	1A (+20/+3)	false	S	184.62 97	1900	645.6297	07-Mar-2023 08:32:15	false
NTCHZ	LGECY	28-030275	IFPA	TREE	N31° 09' 42.9900"	W090° 27' 46.6200"	455.0000	0.0000	455.0000	1A (+20/+3)	false	S	190.61 18	1900	645.6118	07-Mar-2023 08:32:15	false
NTCHZ	LGECY	28-029667	IFPA	TREE	N31° 09' 42.1700"	W090° 27' 44.4200"	457.0000	0.0000	457.0000	1A (+20/+3)	false	S	188.37 29	1900	645.3729	07-Mar-2023 08:32:15	false
NTCHZ	LGECY	28-044912	IFPA	TREE	N31° 09' 44.0000"	W090° 27' 49.2300"	452.0000	0.0000	452.0000	1A (+20/+3)	false	S	193.14 71	1900	645.1471	07-Mar-2023 08:32:15	false
NTCHZ	LGECY	28-029225	IFPA	TREE	N31° 09' 41.7200"	W090° 27' 42.7400"	459.0000	0.0000	459.0000	1A (+20/+3)	false	S	186.09 04	1900	645.0904	07-Mar-2023 08:32:15	false
NTCHZ	LGECY	28-029200	IFPA	TREE	N31° 09' 41.1400"	W090° 27' 40.8800"	461.0000	0.0000	461.0000	1A (+20/+3)	false	S	183.82 93	1900	644.8293	07-Mar-2023 08:32:15	false

TRSSH (RNAV)

NTCHZ	LGECY	28-030202	IFPA	TREE	N31° 09' 42.4700"	W090° 27' 44.5600"	457.0000	0.0000	457.0000	1A (+20/+3)	false	S	187.70 99	1900	644.7099	07-Mar-2023 08:32:15	false
NTCHZ	LGECY	28-045497	IFPA	TREE	N31° 09' 43.2300"	W090° 27' 46.5400"	455.0000	0.0000	455.0000	1A (+20/+3)	false	S	189.65 34	1900	644.6534	07-Mar-2023 08:32:15	false
NTCHZ	LGECY	28-029364	IFPA	TREE	N31° 09' 52.5100"	W090° 27' 57.7800"	460.0000	0.0000	460.0000	1A (+20/+3)	false	S	184.54 56	1900	644.5456	07-Mar-2023 08:32:15	false
NTCHZ	LGECY	28-030199	IFPA	TREE	N31° 09' 42.7400"	W090° 27' 45.2700"	456.0000	0.0000	456.0000	1A (+20/+3)	false	S	188.41 5	1900	644.415	07-Mar-2023 08:32:15	false
NTCHZ	LGECY	28-045288	IFPA	TREE	N31° 09' 41.8600"	W090° 27' 42.5500"	459.0000	0.0000	459.0000	1A (+20/+3)	false	S	185.21 19	1900	644.2119	07-Mar-2023 08:32:15	false
NTCHZ	LGECY	28-027973	IFPA	TREE	N31° 09' 56.1000"	W090° 28' 04.0400"	457.0000	0.0000	457.0000	1A (+20/+3)	false	S	186.83 03	1900	643.8303	07-Mar-2023 08:32:15	false
NTCHZ	LGECY	28-021002	IFPA	POLE	N31° 09' 41.5100"	W090° 27' 52.5900"	435.0000	34.0000	435.0000	1A (+20/+3)	false	S	208.73 01	1900	643.7301	07-Mar-2023 08:32:15	true
NTCHZ	LGECY	28-000272	IFPA	TOWER	N31° 30' 49.0000"	W091° 19' 21.0000"	558.0000	268.0000	558.0000	3C (+100/+20)	false	S	85.664 8	1900	643.6648	07-Mar-2023 08:32:28	true
NTCHZ	LGECY	28-027968	IFPA	TREE	N31° 09' 42.6800"	W090° 27' 44.8000"	456.0000	0.0000	456.0000	1A (+20/+3)	false	S	187.56 23	1900	643.5623	07-Mar-2023 08:32:15	false
NTCHZ	LGECY	28-026346	IFPA	TREE	N31° 09' 48.6400"	W090° 27' 46.1800"	472.0000	0.0000	472.0000	1B (+20/+10)	false	S	171.26 71	1900	643.2671	07-Mar-2023 08:32:15	false
NTCHZ	LGECY	28-045665	IFPA	TREE	N31° 09' 55.0700"	W090° 28' 02.6000"	456.0000	0.0000	456.0000	1A (+20/+3)	false	S	186.96 85	1900	642.9685	07-Mar-2023 08:32:15	false
NTCHZ	LGECY	28-028204	IFPA	TREE	N31° 09' 42.0800"	W090° 27' 42.1200"	459.0000	0.0000	459.0000	1A (+20/+3)	false	S	183.53 83	1900	642.5383	07-Mar-2023 08:32:15	false
NTCHZ	LGECY	28-030273	IFPA	TREE	N31° 09' 43.4500"	W090° 27' 46.3200"	454.0000	0.0000	454.0000	1A (+20/+3)	false	S	188.44 8	1900	642.448	07-Mar-2023 08:32:15	false
NTCHZ	LGECY	28-029813	IFPA	TREE	N31° 09' 41.4900"	W090° 27' 40.7600"	460.0000	0.0000	460.0000	1A (+20/+3)	false	S	182.42 42	1900	642.4242	07-Mar-2023 08:32:15	false
NTCHZ	LGECY	28-027959	IFPA	TREE	N31° 09' 56.1500"	W090° 28' 06.1000"	451.0000	0.0000	451.0000	1A (+20/+3)	false	S	191.25 94	1900	642.2594	07-Mar-2023 08:32:15	false
NTCHZ	LGECY	28-029809	IFPA	TREE	N31° 09' 41.8000"	W090° 27' 41.0400"	460.0000	0.0000	460.0000	1A (+20/+3)	false	S	182.04 08	1900	642.0408	07-Mar-2023 08:32:15	false
NTCHZ	LGECY	28-045492	IFPA	TREE	N31° 09' 43.5500"	W090° 27' 45.7100"	455.0000	0.0000	455.0000	1A (+20/+3)	false	S	186.76 31	1900	641.7631	07-Mar-2023 08:32:15	false
NTCHZ	LGECY	28-030112	IFPA	TREE	N31° 09' 45.4900"	W090° 27' 51.6500"	448.0000	0.0000	448.0000	1A (+20/+3)	false	S	193.69 86	1900	641.6986	07-Mar-2023 08:32:15	false
NTCHZ	LGECY	28-028261	IFPA	TREE	N31° 09' 45.7500"	W090° 27' 51.9900"	448.0000	0.0000	448.0000	1A (+20/+3)	false	S	193.61 15	1900	641.6115	07-Mar-2023 08:32:15	false
NTCHZ	LGECY	28-028075	IFPA	TREE	N31° 09' 43.5500"	W090° 27' 46.0600"	454.0000	0.0000	454.0000	1A (+20/+3)	false	S	187.54 33	1900	641.5433	07-Mar-2023 08:32:15	false
NTCHZ	LGECY	28-029226	IFPA	TREE	N31° 09' 42.1100"	W090° 27' 41.6500"	459.0000	0.0000	459.0000	1A (+20/+3)	false	S	182.39 3	1900	641.393	07-Mar-2023 08:32:15	false
NTCHZ	LGECY	28-028254	IFPA	TREE	N31° 09' 54.0700"	W090° 28' 02.2100"	452.0000	0.0000	452.0000	1A (+20/+3)	false	S	189.34 95	1900	641.3495	07-Mar-2023 08:32:15	false
NTCHZ	LGECY	28-030113	IFPA	TREE	N31° 09' 45.5500"	W090° 27' 51.0900"	449.0000	0.0000	449.0000	1A (+20/+3)	false	S	192.25 53	1900	641.2553	07-Mar-2023 08:32:15	false
NTCHZ	LGECY	28-045494	IFPA	TREE	N31° 09' 47.8200"	W090° 27' 45.8300"	468.0000	0.0000	468.0000	1A (+20/+3)	false	S	173.15 21	1900	641.1521	07-Mar-2023 08:32:15	false
NTCHZ	LGECY	28-026351	IFPA	TREE	N31° 09' 53.0800"	W090° 27' 59.7200"	454.0000	0.0000	454.0000	1B (+20/+10)	false	S	187.01 72	1900	641.0172	07-Mar-2023 08:32:15	false
NTCHZ	LGECY	28-028265	IFPA	TREE	N31° 09' 44.9200"	W090° 27' 48.7900"	451.0000	0.0000	451.0000	1A (+20/+3)	false	S	189.17 6	1900	640.176	07-Mar-2023 08:32:15	false

TRSSH (RNAV)

NTCHZ	LGECY	28-046228	IFPA	TREE	N31° 09' 45.6100"	W090° 27' 50.6500"	449.0000	0.0000	449.0000	1A (+20/+3)	false	S	191.07 95	1900	640.0795	07-Mar-2023 08:32:15	false
NTCHZ	LGECY	28-030278	IFPA	TREE	N31° 09' 43.5300"	W090° 27' 44.9000"	455.0000	0.0000	455.0000	1A (+20/+3)	false	S	185.02 25	1900	640.0225	07-Mar-2023 08:32:15	false
NTCHZ	LGECY	28-045086	IFPA	TREE	N31° 09' 45.5700"	W090° 27' 50.2700"	449.0000	0.0000	449.0000	1A (+20/+3)	false	S	190.36 25	1900	639.3625	07-Mar-2023 08:32:15	false
NTCHZ	LGECY	28-028354	IFPA	TREE	N31° 09' 49.1400"	W090° 27' 53.1700"	454.0000	0.0000	454.0000	1A (+20/+3)	false	S	185.22 33	1900	639.2233	07-Mar-2023 08:32:15	false
NTCHZ	LGECY	28-029658	IFPA	TREE	N31° 09' 48.8300"	W090° 27' 55.7800"	447.0000	0.0000	447.0000	1A (+20/+3)	false	S	192.04 87	1900	639.0487	07-Mar-2023 08:32:15	false
NTCHZ	LGECY	28-046232	IFPA	TREE	N31° 09' 45.1300"	W090° 27' 48.5700"	451.0000	0.0000	451.0000	1A (+20/+3)	false	S	188.00 31	1900	639.0031	07-Mar-2023 08:32:15	false
NTCHZ	LGECY	28-030277	IFPA	TREE	N31° 09' 43.7400"	W090° 27' 44.4900"	455.0000	0.0000	455.0000	1A (+20/+3)	false	S	183.42 6	1900	638.426	07-Mar-2023 08:32:15	false
NTCHZ	LGECY	28-045084	IFPA	TREE	N31° 09' 45.6300"	W090° 27' 49.9300"	449.0000	0.0000	449.0000	1A (+20/+3)	false	S	189.40 95	1900	638.4095	07-Mar-2023 08:32:15	false
NTCHZ	LGECY	28-029358	IFPA	TREE	N31° 09' 54.1100"	W090° 27' 59.9400"	454.0000	0.0000	454.0000	1A (+20/+3)	false	S	184.15 98	1900	638.1598	07-Mar-2023 08:32:15	false
NTCHZ	LGECY	28-030115	IFPA	TREE	N31° 09' 45.6500"	W090° 27' 49.7000"	449.0000	0.0000	449.0000	1A (+20/+3)	false	S	188.83 18	1900	637.8318	07-Mar-2023 08:32:15	false
NTCHZ	LGECY	28-027970	IFPA	TREE	N31° 09' 43.3600"	W090° 27' 42.6900"	457.0000	0.0000	457.0000	1A (+20/+3)	false	S	180.64 86	1900	637.6486	07-Mar-2023 08:32:15	false
NTCHZ	LGECY	28-045089	IFPA	TREE	N31° 09' 46.3500"	W090° 27' 51.4300"	447.0000	0.0000	447.0000	1A (+20/+3)	false	S	190.41 3	1900	637.413	07-Mar-2023 08:32:15	false
NTCHZ	LGECY	28-029721	IFPA	TREE	N31° 09' 48.2300"	W090° 27' 53.2700"	449.0000	0.0000	449.0000	1A (+20/+3)	false	S	188.40 4	1900	637.404	07-Mar-2023 08:32:15	false
NTCHZ	LGECY	28-030119	IFPA	TREE	N31° 09' 45.4900"	W090° 27' 48.7500"	450.0000	0.0000	450.0000	1A (+20/+3)	false	S	187.23 42	1900	637.2342	07-Mar-2023 08:32:15	false
NTCHZ	LGECY	28-030116	IFPA	TREE	N31° 09' 45.6300"	W090° 27' 49.3800"	449.0000	0.0000	449.0000	1A (+20/+3)	false	S	188.18 35	1900	637.1835	07-Mar-2023 08:32:15	false
NTCHZ	LGECY	28-028260	IFPA	TREE	N31° 09' 46.2800"	W090° 27' 50.7100"	448.0000	0.0000	448.0000	1A (+20/+3)	false	S	189.03 56	1900	637.0356	07-Mar-2023 08:32:15	false
NTCHZ	LGECY	28-030164	IFPA	TREE	N31° 09' 46.3100"	W090° 27' 51.2000"	447.0000	0.0000	447.0000	1A (+20/+3)	false	S	190.03 03	1900	637.0303	07-Mar-2023 08:32:15	false
NTCHZ	LGECY	28-029359	IFPA	TREE	N31° 09' 54.3400"	W090° 27' 58.4000"	457.0000	0.0000	457.0000	1A (+20/+3)	false	S	179.97 95	1900	636.9795	07-Mar-2023 08:32:15	false
NTCHZ	LGECY	28-029783	IFPA	TREE	N31° 09' 57.2400"	W090° 28' 08.3900"	444.0000	0.0000	444.0000	1A (+20/+3)	false	S	192.82 07	1900	636.8207	07-Mar-2023 08:32:15	false
NTCHZ	LGECY	28-029636	IFPA	TREE	N31° 09' 52.0700"	W090° 27' 50.5100"	467.0000	0.0000	467.0000	1A (+20/+3)	false	S	169.77 07	1900	636.7707	07-Mar-2023 08:32:15	false
NTCHZ	LGECY	28-028232	IFPA	TREE	N31° 09' 47.8100"	W090° 27' 47.8700"	459.0000	0.0000	459.0000	1A (+20/+3)	false	S	177.73 2	1900	636.732	07-Mar-2023 08:32:15	false
NTCHZ	LGECY	28-030166	IFPA	TREE	N31° 09' 46.3100"	W090° 27' 50.5500"	448.0000	0.0000	448.0000	1A (+20/+3)	false	S	188.58 14	1900	636.5814	07-Mar-2023 08:32:15	false
NTCHZ	LGECY	28-028381	IFPA	TREE	N31° 09' 48.5500"	W090° 27' 54.2200"	447.0000	0.0000	447.0000	1A (+20/+3)	false	S	189.48 15	1900	636.4815	07-Mar-2023 08:32:15	false
NTCHZ	LGECY	28-045496	IFPA	TREE	N31° 09' 51.9600"	W090° 27' 46.5600"	475.0000	0.0000	475.0000	1B (+20/+10)	false	S	161.32 34	1900	636.3234	07-Mar-2023 08:32:15	false
NTCHZ	LGECY	28-027882	IFPA	TREE	N31° 09' 44.8600"	W090° 27' 45.8300"	453.0000	0.0000	453.0000	1A (+20/+3)	false	S	182.77 28	1900	635.7728	07-Mar-2023 08:32:15	false
NTCHZ	LGECY	28-029916	IFPA	TREE	N31° 09' 44.6700"	W090° 27' 45.5500"	453.0000	0.0000	453.0000	1A (+20/+3)	false	S	182.76 62	1900	635.7662	07-Mar-2023 08:32:15	false

TRSSH (RNAV)

NTCHZ	LGECY	28-029694	IFPA	TREE	N31° 09' 48.9800"	W090° 27' 54.0100"	448.0000	0.0000	448.0000	1A (+20/+3)	false	S	187.61 58	1900	635.6158	07-Mar-2023 08:32:15	false
NTCHZ	LGECY	28-030271	IFPA	TREE	N31° 09' 44.3100"	W090° 27' 44.4700"	454.0000	0.0000	454.0000	1A (+20/+3)	false	S	181.52 88	1900	635.5288	07-Mar-2023 08:32:15	false
NTCHZ	LGECY	28-045491	IFPA	TREE	N31° 09' 49.1600"	W090° 27' 45.6200"	467.0000	0.0000	467.0000	1A (+20/+3)	false	S	168.32 87	1900	635.3287	07-Mar-2023 08:32:15	false
NTCHZ	LGECY	28-029168	IFPA	TREE	N31° 09' 45.5400"	W090° 27' 47.4800"	451.0000	0.0000	451.0000	1A (+20/+3)	false	S	184.24 07	1900	635.2407	07-Mar-2023 08:32:15	false
NTCHZ	LGECY	28-043756	IFPA	TREE	N31° 09' 45.4600"	W090° 27' 47.2600"	451.0000	0.0000	451.0000	1A (+20/+3)	false	S	184.01 03	1900	635.0103	07-Mar-2023 08:32:15	false
NTCHZ	LGECY	28-027881	IFPA	TREE	N31° 09' 45.2000"	W090° 27' 46.4200"	452.0000	0.0000	452.0000	1A (+20/+3)	false	S	182.98 29	1900	634.9829	07-Mar-2023 08:32:15	false
NTCHZ	LGECY	28-027901	IFPA	TREE	N31° 09' 44.6400"	W090° 27' 44.6600"	454.0000	0.0000	454.0000	1A (+20/+3)	false	S	180.87 98	1900	634.8798	07-Mar-2023 08:32:15	false
NTCHZ	LGECY	28-029822	IFPA	TREE	N31° 09' 55.0300"	W090° 28' 00.6800"	452.0000	0.0000	452.0000	1A (+20/+3)	false	S	182.81 89	1900	634.8189	07-Mar-2023 08:32:15	false
NTCHZ	LGECY	28-029170	IFPA	TREE	N31° 09' 45.2400"	W090° 27' 46.4000"	452.0000	0.0000	452.0000	1A (+20/+3)	false	S	182.80 84	1900	634.8084	07-Mar-2023 08:32:15	false
NTCHZ	LGECY	28-027900	IFPA	TREE	N31° 09' 44.7300"	W090° 27' 45.0100"	453.0000	0.0000	453.0000	1A (+20/+3)	false	S	181.36 75	1900	634.3675	07-Mar-2023 08:32:15	false
NTCHZ	LGECY	28-029169	IFPA	TREE	N31° 09' 45.3700"	W090° 27' 46.8200"	451.0000	0.0000	451.0000	1A (+20/+3)	false	S	183.32 21	1900	634.3221	07-Mar-2023 08:32:15	false
NTCHZ	LGECY	28-028364	IFPA	TREE	N31° 09' 45.6900"	W090° 27' 47.7100"	450.0000	0.0000	450.0000	1A (+20/+3)	false	S	184.26 59	1900	634.2659	07-Mar-2023 08:32:15	false
NTCHZ	LGECY	28-026366	IFPA	TREE	N31° 09' 55.7400"	W090° 28' 00.9900"	453.0000	0.0000	453.0000	1B (+20/+10)	false	S	181.20 21	1900	634.2021	07-Mar-2023 08:32:15	false
NTCHZ	LGECY	28-030117	IFPA	TREE	N31° 09' 45.9200"	W090° 27' 47.9600"	450.0000	0.0000	450.0000	1A (+20/+3)	false	S	184.07 56	1900	634.0756	07-Mar-2023 08:32:15	false
NTCHZ	LGECY	28-030163	IFPA	TREE	N31° 09' 46.7400"	W090° 27' 50.4100"	447.0000	0.0000	447.0000	1A (+20/+3)	false	S	186.87 17	1900	633.8717	07-Mar-2023 08:32:15	false
NTCHZ	LGECY	28-029698	IFPA	TREE	N31° 09' 51.8200"	W090° 27' 46.3000"	472.0000	0.0000	472.0000	1A (+20/+3)	false	S	161.19 89	1900	633.1989	07-Mar-2023 08:32:15	false
NTCHZ	LGECY	28-029530	IFPA	TREE	N31° 10' 02.8600"	W090° 28' 08.6500"	458.0000	0.0000	458.0000	1A (+20/+3)	false	S	175.13 3	1900	633.133	07-Mar-2023 08:32:15	false
NTCHZ	LGECY	28-027915	IFPA	TREE	N31° 09' 47.0500"	W090° 27' 50.4500"	447.0000	0.0000	447.0000	1A (+20/+3)	false	S	185.95 33	1900	632.9533	07-Mar-2023 08:32:15	false
NTCHZ	LGECY	28-028262	IFPA	TREE	N31° 09' 45.8100"	W090° 27' 46.7800"	451.0000	0.0000	451.0000	1A (+20/+3)	false	S	181.80 28	1900	632.8028	07-Mar-2023 08:32:15	false
NTCHZ	LGECY	28-027824	IFPA	TREE	N31° 09' 46.3300"	W090° 27' 48.2600"	449.0000	0.0000	449.0000	1A (+20/+3)	false	S	183.41 18	1900	632.4118	07-Mar-2023 08:32:15	false
NTCHZ	LGECY	28-029846	IFPA	TREE	N31° 10' 02.9600"	W090° 28' 16.0300"	441.0000	0.0000	441.0000	1A (+20/+3)	false	S	191.25 68	1900	632.2568	07-Mar-2023 08:32:15	false
NTCHZ	LGECY	28-028268	IFPA	TREE	N31° 09' 45.5600"	W090° 27' 45.6900"	452.0000	0.0000	452.0000	1A (+20/+3)	false	S	180.18 56	1900	632.1856	07-Mar-2023 08:32:15	false
NTCHZ	LGECY	28-028093	IFPA	TREE	N31° 09' 46.8000"	W090° 27' 49.1100"	448.0000	0.0000	448.0000	1A (+20/+3)	false	S	183.77 89	1900	631.7789	07-Mar-2023 08:32:15	false
NTCHZ	LGECY	28-046236	IFPA	TREE	N31° 09' 45.9400"	W090° 27' 46.4200"	451.0000	0.0000	451.0000	1A (+20/+3)	false	S	180.57 78	1900	631.5778	07-Mar-2023 08:32:15	false
NTCHZ	LGECY	28-028266	IFPA	TREE	N31° 09' 46.5500"	W090° 27' 43.7200"	459.0000	0.0000	459.0000	1A (+20/+3)	false	S	172.57 65	1900	631.5765	07-Mar-2023 08:32:15	false
NTCHZ	LGECY	28-028077	IFPA	TREE	N31° 09' 44.6500"	W090° 27' 42.6000"	455.0000	0.0000	455.0000	1A (+20/+3)	false	S	176.25 52	1900	631.2552	07-Mar-2023 08:32:15	false

TRSSH (RNAV)

NTCHZ	LGECY	28-028267	IFPA	TREE	N31° 09' 45.9100"	W090° 27' 44.8700"	454.0000	0.0000	454.0000	1A (+20/+3)	false	S	177.22 01	1900	631.2201	07-Mar-2023 08:32:15	false
NTCHZ	LGECY	28-045490	IFPA	TREE	N31° 09' 45.7200"	W090° 27' 45.3700"	452.0000	0.0000	452.0000	1A (+20/+3)	false	S	178.95 22	1900	630.9522	07-Mar-2023 08:32:15	false
NTCHZ	LGECY	28-027820	IFPA	TREE	N31° 09' 46.7600"	W090° 27' 48.6200"	448.0000	0.0000	448.0000	1A (+20/+3)	false	S	182.81 66	1900	630.8166	07-Mar-2023 08:32:15	false
NTCHZ	LGECY	28-029795	IFPA	TREE	N31° 09' 56.1800"	W090° 28' 02.1000"	448.0000	0.0000	448.0000	1A (+20/+3)	false	S	182.24 61	1900	630.2461	07-Mar-2023 08:32:15	false
NTCHZ	LGECY	28-045293	IFPA	TREE	N31° 09' 45.6300"	W090° 27' 44.8600"	452.0000	0.0000	452.0000	1A (+20/+3)	false	S	178.10 79	1900	630.1079	07-Mar-2023 08:32:15	false
NTCHZ	LGECY	28-029697	IFPA	TREE	N31° 09' 49.9800"	W090° 27' 51.1700"	452.0000	0.0000	452.0000	1A (+20/+3)	false	S	178.03 49	1900	630.0349	07-Mar-2023 08:32:15	false
NTCHZ	LGECY	28-027912	IFPA	TREE	N31° 09' 47.5800"	W090° 27' 50.3200"	446.0000	0.0000	446.0000	1A (+20/+3)	false	S	183.94 09	1900	629.9409	07-Mar-2023 08:32:15	false
NTCHZ	LGECY	28-029655	IFPA	TREE	N31° 09' 49.4100"	W090° 27' 55.3500"	440.0000	0.0000	440.0000	1A (+20/+3)	false	S	189.20 51	1900	629.2051	07-Mar-2023 08:32:15	false
NTCHZ	LGECY	28-046241	IFPA	TREE	N31° 09' 47.7500"	W090° 27' 50.1700"	446.0000	0.0000	446.0000	1A (+20/+3)	false	S	183.05 4	1900	629.054	07-Mar-2023 08:32:15	false
NTCHZ	LGECY	28-030140	IFPA	TREE	N31° 09' 47.4000"	W090° 27' 49.1500"	447.0000	0.0000	447.0000	1A (+20/+3)	false	S	181.91 79	1900	628.9179	07-Mar-2023 08:32:15	false
NTCHZ	LGECY	28-046224	IFPA	TREE	N31° 09' 45.8000"	W090° 27' 44.5300"	452.0000	0.0000	452.0000	1A (+20/+3)	false	S	176.81 97	1900	628.8197	07-Mar-2023 08:32:15	false
NTCHZ	LGECY	28-027862	IFPA	TREE	N31° 09' 49.5700"	W090° 27' 55.1500"	440.0000	0.0000	440.0000	1A (+20/+3)	false	S	188.23 92	1900	628.2392	07-Mar-2023 08:32:15	false
NTCHZ	LGECY	28-029720	IFPA	TREE	N31° 09' 50.3100"	W090° 27' 48.5400"	457.0000	0.0000	457.0000	1A (+20/+3)	false	S	171.09 99	1900	628.0999	07-Mar-2023 08:32:15	false
NTCHZ	LGECY	28-043758	IFPA	TREE	N31° 09' 52.0800"	W090° 27' 47.9800"	464.0000	0.0000	464.0000	1A (+20/+3)	false	S	164.09 87	1900	628.0987	07-Mar-2023 08:32:15	false
NTCHZ	LGECY	28-027976	IFPA	TREE	N31° 09' 55.9600"	W090° 27' 59.4300"	451.0000	0.0000	451.0000	1A (+20/+3)	false	S	177.00 99	1900	628.0099	07-Mar-2023 08:32:15	false
NTCHZ	LGECY	28-028233	IFPA	TREE	N31° 09' 48.8900"	W090° 27' 45.0600"	460.0000	0.0000	460.0000	1A (+20/+3)	false	S	167.95 8	1900	627.958	07-Mar-2023 08:32:15	false
NTCHZ	LGECY	28-027913	IFPA	TREE	N31° 09' 49.4100"	W090° 27' 45.2700"	461.0000	0.0000	461.0000	1A (+20/+3)	false	S	166.73 59	1900	627.7359	07-Mar-2023 08:32:15	false
NTCHZ	LGECY	28-029277	IFPA	TREE	N31° 09' 46.3900"	W090° 27' 45.7500"	450.0000	0.0000	450.0000	1A (+20/+3)	false	S	177.62 16	1900	627.6216	07-Mar-2023 08:32:15	false
NTCHZ	LGECY	28-029365	IFPA	TREE	N31° 09' 54.2300"	W090° 27' 53.2800"	458.0000	0.0000	458.0000	1A (+20/+3)	false	S	168.92 46	1900	626.9246	07-Mar-2023 08:32:15	false
NTCHZ	LGECY	28-030141	IFPA	TREE	N31° 09' 47.6200"	W090° 27' 48.4600"	447.0000	0.0000	447.0000	1A (+20/+3)	false	S	179.66 47	1900	626.6647	07-Mar-2023 08:32:15	false
NTCHZ	LGECY	28-027861	IFPA	TREE	N31° 09' 49.7700"	W090° 27' 54.7300"	440.0000	0.0000	440.0000	1A (+20/+3)	false	S	186.65 3	1900	626.653	07-Mar-2023 08:32:15	false
NTCHZ	LGECY	28-028234	IFPA	TREE	N31° 09' 47.5200"	W090° 27' 47.7700"	448.0000	0.0000	448.0000	1A (+20/+3)	false	S	178.45 17	1900	626.4517	07-Mar-2023 08:32:15	false
NTCHZ	LGECY	28-027906	IFPA	TREE	N31° 09' 48.3600"	W090° 27' 50.3200"	445.0000	0.0000	445.0000	1A (+20/+3)	false	S	181.40 57	1900	626.4057	07-Mar-2023 08:32:15	false
NTCHZ	LGECY	28-028263	IFPA	TREE	N31° 09' 46.5000"	W090° 27' 44.8300"	451.0000	0.0000	451.0000	1A (+20/+3)	false	S	175.21 33	1900	626.2133	07-Mar-2023 08:32:15	false
NTCHZ	LGECY	28-045671	IFPA	TREE	N31° 09' 57.5100"	W090° 28' 04.2600"	443.0000	0.0000	443.0000	1A (+20/+3)	false	S	182.73 77	1900	625.7377	07-Mar-2023 08:32:15	false
NTCHZ	LGECY	28-030165	IFPA	TREE	N31° 09' 47.6100"	W090° 27' 47.4500"	448.0000	0.0000	448.0000	1A (+20/+3)	false	S	177.44 58	1900	625.4458	07-Mar-2023 08:32:15	false

TRSSH (RNAV)

NTCHZ	LGECY	28-044924	IFPA	TREE	N31° 10' 23.5100"	W090° 28' 24.1000"	483.0000	0.0000	483.0000	1A (+20/+3)	false	S	142.44 55	1900	625.4455	07-Mar-2023 08:32:15	false
NTCHZ	LGECY	28-027835	IFPA	TREE	N31° 09' 46.9100"	W090° 27' 45.8800"	449.0000	0.0000	449.0000	1A (+20/+3)	false	S	176.22 13	1900	625.2213	07-Mar-2023 08:32:15	false
NTCHZ	LGECY	28-045295	IFPA	TREE	N31° 09' 49.9100"	W090° 27' 53.8300"	441.0000	0.0000	441.0000	1A (+20/+3)	false	S	184.19 18	1900	625.1918	07-Mar-2023 08:32:15	false
NTCHZ	LGECY	28-027864	IFPA	TREE	N31° 09' 49.8700"	W090° 27' 54.2000"	440.0000	0.0000	440.0000	1A (+20/+3)	false	S	185.14 65	1900	625.1465	07-Mar-2023 08:32:15	false
NTCHZ	LGECY	28-029792	IFPA	TREE	N31° 09' 57.1400"	W090° 28' 02.5000"	445.0000	0.0000	445.0000	1A (+20/+3)	false	S	180.01 74	1900	625.0174	07-Mar-2023 08:32:15	false
NTCHZ	LGECY	28-043764	IFPA	TREE	N31° 10' 00.3900"	W090° 28' 13.4800"	431.0000	0.0000	431.0000	1A (+20/+3)	false	S	193.92 69	1900	624.9269	07-Mar-2023 08:32:15	false
NTCHZ	LGECY	28-029693	IFPA	TREE	N31° 09' 49.6200"	W090° 27' 52.7800"	442.0000	0.0000	442.0000	1A (+20/+3)	false	S	182.79 38	1900	624.7938	07-Mar-2023 08:32:15	false
NTCHZ	LGECY	28-029696	IFPA	TREE	N31° 09' 49.4900"	W090° 27' 52.5400"	442.0000	0.0000	442.0000	1A (+20/+3)	false	S	182.68 14	1900	624.6814	07-Mar-2023 08:32:15	false
NTCHZ	LGECY	28-027822	IFPA	TREE	N31° 09' 47.2900"	W090° 27' 46.6400"	448.0000	0.0000	448.0000	1A (+20/+3)	false	S	176.68 03	1900	624.6803	07-Mar-2023 08:32:15	false
NTCHZ	LGECY	28-029657	IFPA	TREE	N31° 09' 49.9100"	W090° 27' 53.4300"	441.0000	0.0000	441.0000	1A (+20/+3)	false	S	183.30 01	1900	624.3001	07-Mar-2023 08:32:15	false
NTCHZ	LGECY	28-045495	IFPA	TREE	N31° 09' 47.2700"	W090° 27' 45.9600"	449.0000	0.0000	449.0000	1A (+20/+3)	false	S	175.22 95	1900	624.2295	07-Mar-2023 08:32:15	false
NTCHZ	LGECY	28-029298	IFPA	TREE	N31° 09' 59.9200"	W090° 28' 09.7800"	437.0000	0.0000	437.0000	1A (+20/+3)	false	S	187.20 78	1900	624.2078	07-Mar-2023 08:32:15	false
NTCHZ	LGECY	28-030118	IFPA	TREE	N31° 09' 47.0100"	W090° 27' 45.0400"	450.0000	0.0000	450.0000	1A (+20/+3)	false	S	174.02 38	1900	624.0238	07-Mar-2023 08:32:15	false
NTCHZ	LGECY	28-027914	IFPA	TREE	N31° 09' 48.1600"	W090° 27' 48.4800"	446.0000	0.0000	446.0000	1A (+20/+3)	false	S	177.95 42	1900	623.9542	07-Mar-2023 08:32:15	false
NTCHZ	LGECY	28-029829	IFPA	TREE	N31° 09' 48.8100"	W090° 27' 50.2700"	444.0000	0.0000	444.0000	1A (+20/+3)	false	S	179.83 16	1900	623.8316	07-Mar-2023 08:32:15	false
NTCHZ	LGECY	28-030142	IFPA	TREE	N31° 09' 47.9300"	W090° 27' 47.6300"	447.0000	0.0000	447.0000	1A (+20/+3)	false	S	176.80 7	1900	623.807	07-Mar-2023 08:32:15	false
NTCHZ	LGECY	28-029695	IFPA	TREE	N31° 09' 49.6200"	W090° 27' 52.3300"	442.0000	0.0000	442.0000	1A (+20/+3)	false	S	181.79 08	1900	623.7908	07-Mar-2023 08:32:15	false
NTCHZ	LGECY	28-028055	IFPA	TREE	N31° 09' 49.7600"	W090° 27' 52.9800"	441.0000	0.0000	441.0000	1A (+20/+3)	false	S	182.78 46	1900	623.7846	07-Mar-2023 08:32:15	false
NTCHZ	LGECY	28-029368	IFPA	TREE	N31° 09' 54.0000"	W090° 27' 50.6000"	460.0000	0.0000	460.0000	1A (+20/+3)	false	S	163.69 83	1900	623.6983	07-Mar-2023 08:32:15	false
NTCHZ	LGECY	28-030105	IFPA	TREE	N31° 09' 47.7000"	W090° 27' 46.6300"	448.0000	0.0000	448.0000	1A (+20/+3)	false	S	175.32 55	1900	623.3255	07-Mar-2023 08:32:15	false
NTCHZ	LGECY	28-046231	IFPA	TREE	N31° 09' 48.1300"	W090° 27' 48.0300"	446.0000	0.0000	446.0000	1A (+20/+3)	false	S	177.04 86	1900	623.0486	07-Mar-2023 08:32:15	false
NTCHZ	LGECY	28-027858	IFPA	TREE	N31° 09' 53.4900"	W090° 27' 48.1800"	463.0000	0.0000	463.0000	1A (+20/+3)	false	S	159.96 16	1900	622.9616	07-Mar-2023 08:32:15	false
NTCHZ	LGECY	28-027860	IFPA	TREE	N31° 09' 50.3500"	W090° 27' 53.7900"	440.0000	0.0000	440.0000	1A (+20/+3)	false	S	182.67 25	1900	622.6725	07-Mar-2023 08:32:15	false
NTCHZ	LGECY	28-029653	IFPA	TREE	N31° 09' 50.2400"	W090° 27' 53.5800"	440.0000	0.0000	440.0000	1A (+20/+3)	false	S	182.56 19	1900	622.5619	07-Mar-2023 08:32:15	false
NTCHZ	LGECY	28-046229	IFPA	TREE	N31° 09' 47.9000"	W090° 27' 46.4600"	448.0000	0.0000	448.0000	1A (+20/+3)	false	S	174.29 65	1900	622.2965	07-Mar-2023 08:32:15	false
NTCHZ	LGECY	28-029656	IFPA	TREE	N31° 09' 50.1600"	W090° 27' 52.8800"	441.0000	0.0000	441.0000	1A (+20/+3)	false	S	181.26 16	1900	622.2616	07-Mar-2023 08:32:15	false

TRSSH (RNAV)

NTCHZ	LGECY	28-045296	IFPA	TREE	N31° 09' 50.5400"	W090° 27' 53.8700"	440.0000	0.0000	440.0000	1A (+20/+3)	false	S	182.23 33	1900	622.2333	07-Mar-2023 08:32:15	false
NTCHZ	LGECY	28-027825	IFPA	TREE	N31° 09' 47.3100"	W090° 27' 45.0200"	449.0000	0.0000	449.0000	1A (+20/+3)	false	S	173.00 42	1900	622.0042	07-Mar-2023 08:32:15	false
NTCHZ	LGECY	28-029826	IFPA	TREE	N31° 09' 49.2100"	W090° 27' 49.9600"	444.0000	0.0000	444.0000	1A (+20/+3)	false	S	177.84 05	1900	621.8405	07-Mar-2023 08:32:15	false
NTCHZ	LGECY	28-046237	IFPA	TREE	N31° 10' 09.8400"	W090° 28' 18.2200"	448.0000	0.0000	448.0000	2C (+50/+20)	false	S	173.77 48	1900	621.7748	07-Mar-2023 08:32:15	false
NTCHZ	LGECY	28-028382	IFPA	TREE	N31° 09' 49.6400"	W090° 27' 51.3800"	442.0000	0.0000	442.0000	1A (+20/+3)	false	S	179.60 81	1900	621.6081	07-Mar-2023 08:32:15	false
NTCHZ	LGECY	28-027907	IFPA	TREE	N31° 09' 48.8500"	W090° 27' 48.8400"	445.0000	0.0000	445.0000	1A (+20/+3)	false	S	176.51 4	1900	621.514	07-Mar-2023 08:32:15	false
NTCHZ	LGECY	28-029717	IFPA	TREE	N31° 09' 49.6800"	W090° 27' 50.8200"	443.0000	0.0000	443.0000	1A (+20/+3)	false	S	178.22 99	1900	621.2299	07-Mar-2023 08:32:15	false
NTCHZ	LGECY	28-030114	IFPA	TREE	N31° 09' 47.6400"	W090° 27' 44.9800"	449.0000	0.0000	449.0000	1A (+20/+3)	false	S	171.84 24	1900	620.8424	07-Mar-2023 08:32:15	false
NTCHZ	LGECY	28-029635	IFPA	TREE	N31° 09' 50.7900"	W090° 27' 53.8900"	439.0000	0.0000	439.0000	1A (+20/+3)	false	S	181.46 53	1900	620.4653	07-Mar-2023 08:32:15	false
NTCHZ	LGECY	28-045668	IFPA	TREE	N31° 09' 58.0700"	W090° 28' 03.0500"	442.0000	0.0000	442.0000	1A (+20/+3)	false	S	178.22 05	1900	620.2205	07-Mar-2023 08:32:15	false
NTCHZ	LGECY	28-029828	IFPA	TREE	N31° 09' 49.3600"	W090° 27' 49.4300"	444.0000	0.0000	444.0000	1A (+20/+3)	false	S	176.17 15	1900	620.1715	07-Mar-2023 08:32:15	false
NTCHZ	LGECY	28-027823	IFPA	TREE	N31° 09' 47.8300"	W090° 27' 44.9000"	449.0000	0.0000	449.0000	1A (+20/+3)	false	S	171.04 65	1900	620.0465	07-Mar-2023 08:32:15	false
NTCHZ	LGECY	28-045085	IFPA	TREE	N31° 09' 49.7300"	W090° 27' 50.3000"	443.0000	0.0000	443.0000	1A (+20/+3)	false	S	176.90 82	1900	619.9082	07-Mar-2023 08:32:15	false
NTCHZ	LGECY	28-027911	IFPA	TREE	N31° 09' 49.5500"	W090° 27' 45.5100"	453.0000	0.0000	453.0000	1A (+20/+3)	false	S	166.81 59	1900	619.8159	07-Mar-2023 08:32:15	false
NTCHZ	LGECY	28-029841	IFPA	TREE	N31° 09' 48.4800"	W090° 27' 46.5000"	447.0000	0.0000	447.0000	1A (+20/+3)	false	S	172.50 05	1900	619.5005	07-Mar-2023 08:32:15	false
NTCHZ	LGECY	28-029659	IFPA	TREE	N31° 09' 50.3400"	W090° 27' 51.7700"	441.0000	0.0000	441.0000	1A (+20/+3)	false	S	178.20 23	1900	619.2023	07-Mar-2023 08:32:15	false
NTCHZ	LGECY	28-029719	IFPA	TREE	N31° 09' 49.8800"	W090° 27' 50.1000"	443.0000	0.0000	443.0000	1A (+20/+3)	false	S	175.97 49	1900	618.9749	07-Mar-2023 08:32:15	false
NTCHZ	LGECY	28-027865	IFPA	TREE	N31° 09' 50.6100"	W090° 27' 51.8200"	441.0000	0.0000	441.0000	1A (+20/+3)	false	S	177.43 62	1900	618.4362	07-Mar-2023 08:32:15	false
NTCHZ	LGECY	28-027859	IFPA	TREE	N31° 09' 51.1500"	W090° 27' 53.4700"	439.0000	0.0000	439.0000	1A (+20/+3)	false	S	179.35 9	1900	618.359	07-Mar-2023 08:32:15	false
NTCHZ	LGECY	28-027821	IFPA	TREE	N31° 09' 48.1300"	W090° 27' 44.9300"	448.0000	0.0000	448.0000	1A (+20/+3)	false	S	170.13 83	1900	618.1383	07-Mar-2023 08:32:15	false
NTCHZ	LGECY	28-043762	IFPA	TREE	N31° 10' 01.4200"	W090° 28' 13.2100"	428.0000	0.0000	428.0000	1A (+20/+3)	false	S	189.97 72	1900	617.9772	07-Mar-2023 08:32:15	false
NTCHZ	LGECY	28-029825	IFPA	TREE	N31° 09' 49.7400"	W090° 27' 48.9200"	444.0000	0.0000	444.0000	1A (+20/+3)	false	S	173.79 96	1900	617.7996	07-Mar-2023 08:32:15	false
NTCHZ	LGECY	28-030179	IFPA	TREE	N31° 09' 48.3300"	W090° 27' 45.0400"	448.0000	0.0000	448.0000	1A (+20/+3)	false	S	169.73 35	1900	617.7335	07-Mar-2023 08:32:15	false
NTCHZ	LGECY	28-029840	IFPA	TREE	N31° 09' 48.7700"	W090° 27' 46.5300"	446.0000	0.0000	446.0000	1A (+20/+3)	false	S	171.62 48	1900	617.6248	07-Mar-2023 08:32:15	false
NTCHZ	LGECY	28-029633	IFPA	TREE	N31° 09' 51.1500"	W090° 27' 53.0600"	439.0000	0.0000	439.0000	1A (+20/+3)	false	S	178.44 5	1900	617.445	07-Mar-2023 08:32:15	false
NTCHZ	LGECY	28-026348	IFPA	TREE	N31° 10' 23.5700"	W090° 28' 25.5000"	472.0000	0.0000	472.0000	2C (+50/+20)	false	S	145.37 06	1900	617.3706	07-Mar-2023 08:32:15	false

TRSSH (RNAV)

NTCHZ	LGECY	28-028256	IFPA	TREE	N31° 09' 55.3800"	W090° 27' 58.6200"	440.0000	0.0000	440.0000	1A (+20/+3)	false	S	177.08 96	1900	617.0896	07-Mar-2023 08:32:15	false
NTCHZ	LGECY	28-028269	IFPA	TREE	N31° 09' 54.9500"	W090° 27' 58.4400"	439.0000	0.0000	439.0000	1A (+20/+3)	false	S	178.08 6	1900	617.086	07-Mar-2023 08:32:15	false
NTCHZ	LGECY	28-029699	IFPA	TREE	N31° 09' 50.2700"	W090° 27' 50.1000"	442.0000	0.0000	442.0000	1A (+20/+3)	false	S	174.70 73	1900	616.7073	07-Mar-2023 08:32:15	false
NTCHZ	LGECY	28-029827	IFPA	TREE	N31° 09' 49.7700"	W090° 27' 48.4500"	444.0000	0.0000	444.0000	1A (+20/+3)	false	S	172.65 44	1900	616.6544	07-Mar-2023 08:32:15	false
NTCHZ	LGECY	28-029839	IFPA	TREE	N31° 09' 49.0300"	W090° 27' 46.4700"	446.0000	0.0000	446.0000	1A (+20/+3)	false	S	170.64 6	1900	616.646	07-Mar-2023 08:32:15	false
NTCHZ	LGECY	28-028383	IFPA	TREE	N31° 09' 50.0400"	W090° 27' 49.2800"	443.0000	0.0000	443.0000	1A (+20/+3)	false	S	173.62 7	1900	616.627	07-Mar-2023 08:32:15	false
NTCHZ	LGECY	28-029634	IFPA	TREE	N31° 09' 51.2200"	W090° 27' 52.7900"	439.0000	0.0000	439.0000	1A (+20/+3)	false	S	177.61 57	1900	616.6157	07-Mar-2023 08:32:15	false
NTCHZ	LGECY	28-029638	IFPA	TREE	N31° 09' 51.1600"	W090° 27' 52.0400"	440.0000	0.0000	440.0000	1A (+20/+3)	false	S	176.13 89	1900	616.1389	07-Mar-2023 08:32:15	false
NTCHZ	LGECY	28-030014	IFPA	TREE	N31° 09' 59.5800"	W090° 28' 03.8000"	441.0000	0.0000	441.0000	1A (+20/+3)	false	S	174.98 41	1900	615.9841	07-Mar-2023 08:32:15	false
NTCHZ	LGECY	28-046219	IFPA	TREE	N31° 09' 49.9200"	W090° 27' 48.2700"	444.0000	0.0000	444.0000	1A (+20/+3)	false	S	171.76 56	1900	615.7656	07-Mar-2023 08:32:15	false
NTCHZ	LGECY	28-027908	IFPA	TREE	N31° 09' 49.3500"	W090° 27' 46.3400"	446.0000	0.0000	446.0000	1A (+20/+3)	false	S	169.31 61	1900	615.3161	07-Mar-2023 08:32:15	false
NTCHZ	LGECY	28-029654	IFPA	TREE	N31° 09' 50.9800"	W090° 27' 51.3200"	440.0000	0.0000	440.0000	1A (+20/+3)	false	S	175.11 9	1900	615.119	07-Mar-2023 08:32:15	false
NTCHZ	LGECY	28-028353	IFPA	TREE	N31° 09' 50.6300"	W090° 27' 49.5700"	442.0000	0.0000	442.0000	1A (+20/+3)	false	S	172.35 58	1900	614.3558	07-Mar-2023 08:32:15	false
NTCHZ	LGECY	28-044913	IFPA	TREE	N31° 09' 50.4900"	W090° 27' 49.3600"	442.0000	0.0000	442.0000	1A (+20/+3)	false	S	172.34 27	1900	614.3427	07-Mar-2023 08:32:15	false
NTCHZ	LGECY	28-027863	IFPA	TREE	N31° 09' 51.1800"	W090° 27' 50.9800"	440.0000	0.0000	440.0000	1A (+20/+3)	false	S	173.71 11	1900	613.7111	07-Mar-2023 08:32:15	false
NTCHZ	LGECY	28-029837	IFPA	TREE	N31° 09' 49.5300"	W090° 27' 46.2300"	445.0000	0.0000	445.0000	1A (+20/+3)	false	S	168.48 59	1900	613.4859	07-Mar-2023 08:32:15	false
NTCHZ	LGECY	28-029838	IFPA	TREE	N31° 09' 49.6200"	W090° 27' 45.8200"	446.0000	0.0000	446.0000	1A (+20/+3)	false	S	167.27 94	1900	613.2794	07-Mar-2023 08:32:15	false
NTCHZ	LGECY	28-028009	IFPA	TREE	N31° 10' 00.0000"	W090° 28' 05.4100"	436.0000	0.0000	436.0000	1A (+20/+3)	false	S	177.20 75	1900	613.2075	07-Mar-2023 08:32:15	false
NTCHZ	LGECY	28-028275	IFPA	TREE	N31° 09' 55.9700"	W090° 27' 48.5700"	460.0000	0.0000	460.0000	1A (+20/+3)	false	S	152.77 03	1900	612.7703	07-Mar-2023 08:32:15	false
NTCHZ	LGECY	28-029718	IFPA	TREE	N31° 09' 50.6300"	W090° 27' 48.2500"	443.0000	0.0000	443.0000	1A (+20/+3)	false	S	169.41 34	1900	612.4134	07-Mar-2023 08:32:15	false
NTCHZ	LGECY	28-029299	IFPA	TREE	N31° 10' 01.2700"	W090° 28' 05.8800"	438.0000	0.0000	438.0000	1A (+20/+3)	false	S	174.12 71	1900	612.1271	07-Mar-2023 08:32:15	false
NTCHZ	LGECY	28-030005	IFPA	TREE	N31° 10' 01.2200"	W090° 28' 03.9200"	441.0000	0.0000	441.0000	1A (+20/+3)	false	S	169.92 1	1900	610.921	07-Mar-2023 08:32:15	false
NTCHZ	LGECY	28-028380	IFPA	TREE	N31° 09' 50.9600"	W090° 27' 48.3200"	442.0000	0.0000	442.0000	1A (+20/+3)	false	S	168.49 68	1900	610.4968	07-Mar-2023 08:32:15	false
NTCHZ	LGECY	28-028436	IFPA	TREE	N31° 10' 02.4100"	W090° 28' 10.3200"	430.0000	0.0000	430.0000	1A (+20/+3)	false	S	180.31 79	1900	610.3179	07-Mar-2023 08:32:15	false
NTCHZ	LGECY	28-026352	IFPA	TREE	N31° 09' 57.8200"	W090° 27' 47.5400"	465.0000	0.0000	465.0000	1B (+20/+10)	false	S	144.46 14	1900	609.4614	07-Mar-2023 08:32:15	false
NTCHZ	LGECY	28-028352	IFPA	TREE	N31° 09' 51.3500"	W090° 27' 48.1800"	442.0000	0.0000	442.0000	1A (+20/+3)	false	S	166.91 72	1900	608.9172	07-Mar-2023 08:32:15	false

TRSSH (RNAV)



NTCHZ	LGECY	28-028146	IFPA	TREE	N31° 10' 11.2500"	W090° 28' 16.1100"	443.0000	0.0000	443.0000	1A (+20/+3)	false	S	164.48 9	1900	607.489	07-Mar-2023 08:32:15	false
NTCHZ	LGECY	28-030090	IFPA	TREE	N31° 10' 42.2800"	W090° 28' 44.7600"	480.0000	0.0000	480.0000	1A (+20/+3)	false	S	127.47 31	1900	607.4731	07-Mar-2023 08:32:15	false
NTCHZ	LGECY	28-028273	IFPA	TREE	N31° 09' 58.6500"	W090° 27' 45.9600"	469.0000	0.0000	469.0000	1A (+20/+3)	false	S	138.24 18	1900	607.2418	07-Mar-2023 08:32:15	false
NTCHZ	LGECY	28-029363	IFPA	TREE	N31° 09' 56.9800"	W090° 27' 48.4200"	458.0000	0.0000	458.0000	1A (+20/+3)	false	S	149.15 32	1900	607.1532	07-Mar-2023 08:32:15	false
NTCHZ	LGECY	28-044920	IFPA	TREE	N31° 10' 19.0100"	W090° 28' 21.5300"	455.0000	0.0000	455.0000	1A (+20/+3)	false	S	151.34 51	1900	606.3451	07-Mar-2023 08:32:15	false
NTCHZ	LGECY	28-028274	IFPA	TREE	N31° 09' 56.2100"	W090° 27' 49.6900"	451.0000	0.0000	451.0000	1A (+20/+3)	false	S	154.48 68	1900	605.4868	07-Mar-2023 08:32:15	false
NTCHZ	LGECY	28-027997	IFPA	TREE	N31° 10' 19.9500"	W090° 28' 18.7000"	463.0000	0.0000	463.0000	1A (+20/+3)	false	S	141.98 25	1900	604.9825	07-Mar-2023 08:32:15	false
NTCHZ	LGECY	28-030022	IFPA	TREE	N31° 10' 37.8000"	W090° 28' 37.9300"	477.0000	0.0000	477.0000	1A (+20/+3)	false	S	126.81 59	1900	603.8159	07-Mar-2023 08:32:15	false
NTCHZ	LGECY	28-029786	IFPA	TREE	N31° 09' 59.7800"	W090° 27' 59.9300"	438.0000	0.0000	438.0000	1A (+20/+3)	false	S	165.70 81	1900	603.7081	07-Mar-2023 08:32:15	false
NTCHZ	LGECY	28-029609	IFPA	TREE	N31° 10' 07.4500"	W090° 28' 15.9300"	427.0000	0.0000	427.0000	1A (+20/+3)	false	S	176.43 95	1900	603.4395	07-Mar-2023 08:32:15	false
NTCHZ	LGECY	28-028272	IFPA	TREE	N31° 09' 57.9400"	W090° 27' 48.8000"	456.0000	0.0000	456.0000	1A (+20/+3)	false	S	146.88	1900	602.88	07-Mar-2023 08:32:15	false
NTCHZ	LGECY	28-029580	IFPA	TREE	N31° 10' 29.4300"	W090° 28' 32.0000"	462.0000	0.0000	462.0000	1A (+20/+3)	false	S	140.80 82	1900	602.8082	07-Mar-2023 08:32:15	false
NTCHZ	LGECY	28-021010	IFPA	POLE	N31° 10' 28.5400"	W090° 28' 42.2900"	436.0000	43.0000	436.0000	2C (+50/+20)	false	S	166.63 25	1900	602.6325	07-Mar-2023 08:32:15	true
NTCHZ	LGECY	28-028253	IFPA	TREE	N31° 09' 58.5700"	W090° 27' 50.6800"	453.0000	0.0000	453.0000	1A (+20/+3)	false	S	149.02 29	1900	602.0229	07-Mar-2023 08:32:15	false
NTCHZ	LGECY	28-029572	IFPA	TREE	N31° 10' 15.9700"	W090° 28' 15.0900"	455.0000	0.0000	455.0000	1B (+20/+10)	false	S	146.87 36	1900	601.8736	07-Mar-2023 08:32:15	false
NTCHZ	LGECY	28-045675	IFPA	TREE	N31° 10' 06.7100"	W090° 28' 10.5100"	435.0000	0.0000	435.0000	1A (+20/+3)	false	S	166.76 47	1900	601.7647	07-Mar-2023 08:32:15	false
NTCHZ	LGECY	28-026349	IFPA	TREE	N31° 10' 14.8500"	W090° 28' 12.7700"	455.0000	0.0000	455.0000	1B (+20/+10)	false	S	145.34 34	1900	600.3434	07-Mar-2023 08:32:15	false
NTCHZ	LGECY	28-028114	IFPA	TREE	N31° 10' 02.4900"	W090° 28' 05.6900"	430.0000	0.0000	430.0000	1A (+20/+3)	false	S	169.73 82	1900	599.7382	07-Mar-2023 08:32:15	false
NTCHZ	LGECY	28-029152	IFPA	TREE	N31° 10' 25.2500"	W090° 28' 21.1400"	469.0000	0.0000	469.0000	1A (+20/+3)	false	S	130.19 3	1900	599.193	07-Mar-2023 08:32:15	false
NTCHZ	LGECY	28-029578	IFPA	TREE	N31° 10' 18.6600"	W090° 28' 18.6400"	453.0000	0.0000	453.0000	1A (+20/+3)	false	S	146.04 19	1900	599.0419	07-Mar-2023 08:32:15	false
NTCHZ	LGECY	28-030111	IFPA	TREE	N31° 10' 02.3100"	W090° 28' 04.1000"	432.0000	0.0000	432.0000	1A (+20/+3)	false	S	166.77 93	1900	598.7793	07-Mar-2023 08:32:15	false
NTCHZ	LGECY	28-029791	IFPA	TREE	N31° 09' 59.3500"	W090° 27' 57.4500"	437.0000	0.0000	437.0000	1A (+20/+3)	false	S	161.57 79	1900	598.5779	07-Mar-2023 08:32:15	false
NTCHZ	LGECY	28-029576	IFPA	TREE	N31° 10' 19.1800"	W090° 28' 16.3900"	458.0000	0.0000	458.0000	1A (+20/+3)	false	S	139.33 71	1900	597.3371	07-Mar-2023 08:32:15	false
NTCHZ	LGECY	28-045673	IFPA	TREE	N31° 10' 04.3400"	W090° 28' 08.1300"	428.0000	0.0000	428.0000	1A (+20/+3)	false	S	169.16 35	1900	597.1635	07-Mar-2023 08:32:15	false
NTCHZ	LGECY	28-029588	IFPA	TREE	N31° 10' 21.5000"	W090° 28' 19.2400"	459.0000	0.0000	459.0000	1A (+20/+3)	false	S	138.14 78	1900	597.1478	07-Mar-2023 08:32:15	false
NTCHZ	LGECY	28-027985	IFPA	TREE	N31° 10' 16.9500"	W090° 28' 16.1000"	450.0000	0.0000	450.0000	1A (+20/+3)	false	S	145.93 92	1900	595.9392	07-Mar-2023 08:32:15	false

TRSSH (RNAV)

NTCHZ	LGECY	28-028491	IFPA	TREE	N31° 10' 05.2600"	W090° 28' 14.2600"	416.0000	0.0000	416.0000	1A (+20/+3)	false	S	179.83 58	1900	595.8358	07-Mar-2023 08:32:15	false
NTCHZ	LGECY	28-028140	IFPA	TREE	N31° 10' 08.8200"	W090° 28' 14.1500"	426.0000	0.0000	426.0000	1A (+20/+3)	false	S	168.01 92	1900	594.0192	07-Mar-2023 08:32:15	false
NTCHZ	LGECY	28-028486	IFPA	TREE	N31° 10' 05.4900"	W090° 28' 11.1200"	421.0000	0.0000	421.0000	1A (+20/+3)	false	S	172.08 97	1900	593.0897	07-Mar-2023 08:32:15	false
NTCHZ	LGECY	28-030037	IFPA	TREE	N31° 10' 01.2300"	W090° 27' 58.5300"	435.0000	0.0000	435.0000	1A (+20/+3)	false	S	157.87 46	1900	592.8746	07-Mar-2023 08:32:15	false
NTCHZ	LGECY	28-027979	IFPA	TREE	N31° 10' 13.5300"	W090° 28' 15.5100"	437.0000	0.0000	437.0000	1A (+20/+3)	false	S	155.74 08	1900	592.7408	07-Mar-2023 08:32:15	false
NTCHZ	LGECY	28-029621	IFPA	TREE	N31° 10' 09.5400"	W090° 28' 16.1800"	422.0000	0.0000	422.0000	1A (+20/+3)	false	S	170.20 33	1900	592.2033	07-Mar-2023 08:32:15	false
NTCHZ	LGECY	28-026361	IFPA	TREE	N31° 10' 06.7100"	W090° 28' 08.4400"	430.0000	0.0000	430.0000	1B (+20/+10)	false	S	162.15 1	1900	592.151	07-Mar-2023 08:32:15	false
NTCHZ	LGECY	28-029571	IFPA	TREE	N31° 10' 14.3000"	W090° 28' 16.2400"	437.0000	0.0000	437.0000	1A (+20/+3)	false	S	154.86 49	1900	591.8649	07-Mar-2023 08:32:15	false
NTCHZ	LGECY	28-029305	IFPA	TREE	N31° 10' 08.3800"	W090° 28' 08.9200"	434.0000	0.0000	434.0000	1A (+20/+3)	false	S	157.79 27	1900	591.7927	07-Mar-2023 08:32:15	false
NTCHZ	LGECY	28-027975	IFPA	TREE	N31° 10' 00.8300"	W090° 27' 47.7700"	456.0000	0.0000	456.0000	1A (+20/+3)	false	S	135.19 08	1900	591.1908	07-Mar-2023 08:32:15	false
NTCHZ	LGECY	28-028270	IFPA	TREE	N31° 10' 00.0900"	W090° 27' 45.2500"	459.0000	0.0000	459.0000	1A (+20/+3)	false	S	131.97 89	1900	590.9789	07-Mar-2023 08:32:15	false
NTCHZ	LGECY	28-028118	IFPA	TREE	N31° 10' 10.0700"	W090° 28' 09.0200"	438.0000	0.0000	438.0000	1A (+20/+3)	false	S	152.52 24	1900	590.5224	07-Mar-2023 08:32:15	false
NTCHZ	LGECY	28-028255	IFPA	TREE	N31° 10' 01.4900"	W090° 27' 43.0400"	468.0000	0.0000	468.0000	1A (+20/+3)	false	S	122.50 23	1900	590.5023	07-Mar-2023 08:32:15	false
NTCHZ	LGECY	28-029157	IFPA	TREE	N31° 10' 26.3900"	W090° 28' 22.9000"	460.0000	0.0000	460.0000	1A (+20/+3)	false	S	130.40 98	1900	590.4098	07-Mar-2023 08:32:15	false
NTCHZ	LGECY	28-028282	IFPA	TREE	N31° 10' 23.9400"	W090° 28' 18.3900"	462.0000	0.0000	462.0000	1A (+20/+3)	false	S	128.32 23	1900	590.3223	07-Mar-2023 08:32:15	false
NTCHZ	LGECY	28-029307	IFPA	TREE	N31° 10' 06.7400"	W090° 28' 13.7700"	416.0000	0.0000	416.0000	1A (+20/+3)	false	S	173.93 31	1900	589.9331	07-Mar-2023 08:32:15	false
NTCHZ	LGECY	28-027960	IFPA	TREE	N31° 10' 02.4800"	W090° 27' 48.2600"	459.0000	0.0000	459.0000	1A (+20/+3)	false	S	130.92 01	1900	589.9201	07-Mar-2023 08:32:15	false
NTCHZ	LGECY	28-045286	IFPA	TREE	N31° 09' 58.9700"	W090° 27' 41.1900"	463.0000	0.0000	463.0000	1A (+20/+3)	false	S	126.56 91	1900	589.5691	07-Mar-2023 08:32:15	false
NTCHZ	LGECY	28-029321	IFPA	TREE	N31° 10' 08.1200"	W090° 28' 12.6800"	422.0000	0.0000	422.0000	1A (+20/+3)	false	S	167.01 81	1900	589.0181	07-Mar-2023 08:32:15	false
NTCHZ	LGECY	28-029622	IFPA	TREE	N31° 10' 10.3400"	W090° 28' 14.4900"	425.0000	0.0000	425.0000	1A (+20/+3)	false	S	163.83 63	1900	588.8363	07-Mar-2023 08:32:15	false
NTCHZ	LGECY	28-030093	IFPA	TREE	N31° 10' 04.2800"	W090° 28' 04.6100"	427.0000	0.0000	427.0000	1A (+20/+3)	false	S	161.51 29	1900	588.5129	07-Mar-2023 08:32:15	false
NTCHZ	LGECY	28-021116	IFPA	ELEVAT OR	N31° 10' 10.1800"	W090° 27' 22.0500"	541.0000	167.0000	541.0000	2C (+50/+20)	false	S	47.469 7	1900	588.4697	07-Mar-2023 08:32:15	true
NTCHZ	LGECY	28-028498	IFPA	TREE	N31° 10' 09.2400"	W090° 28' 10.8100"	429.0000	0.0000	429.0000	1A (+20/+3)	false	S	159.20 98	1900	588.2098	07-Mar-2023 08:32:15	false
NTCHZ	LGECY	28-027972	IFPA	TREE	N31° 10' 00.6400"	W090° 27' 52.4100"	442.0000	0.0000	442.0000	1A (+20/+3)	false	S	146.15 1	1900	588.151	07-Mar-2023 08:32:15	false
NTCHZ	LGECY	28-045298	IFPA	TREE	N31° 10' 00.8100"	W090° 27' 55.6800"	435.0000	0.0000	435.0000	1A (+20/+3)	false	S	152.88 72	1900	587.8872	07-Mar-2023 08:32:15	false
NTCHZ	LGECY	28-026364	IFPA	TREE	N31° 10' 08.7000"	W090° 27' 51.4400"	470.0000	0.0000	470.0000	1B (+20/+10)	false	S	117.79 16	1900	587.7916	07-Mar-2023 08:32:15	false

TRSSH (RNAV)

NTCHZ	LGECY	28-029361	IFPA	TREE	N31° 09' 59.9800"	W090° 27' 42.1700"	462.0000	0.0000	462.0000	1A (+20/+3)	false	S	125.47 09	1900	587.4709	07-Mar-2023 08:32:15	false
NTCHZ	LGECY	28-029628	IFPA	TREE	N31° 10' 11.9500"	W090° 28' 14.4100"	429.0000	0.0000	429.0000	1A (+20/+3)	false	S	158.42 48	1900	587.4248	07-Mar-2023 08:32:15	false
NTCHZ	LGECY	28-029291	IFPA	TREE	N31° 10' 06.5900"	W090° 28' 07.8300"	426.0000	0.0000	426.0000	1A (+20/+3)	false	S	161.18 14	1900	587.1814	07-Mar-2023 08:32:15	false
NTCHZ	LGECY	28-028313	IFPA	TREE	N31° 10' 05.4500"	W090° 28' 08.0700"	421.0000	0.0000	421.0000	1A (+20/+3)	false	S	165.42 18	1900	586.4218	07-Mar-2023 08:32:15	false
NTCHZ	LGECY	28-029515	IFPA	TANK	N31° 10' 10.2100"	W090° 27' 22.8800"	537.0000	0.0000	537.0000	2C (+50/+20)	false	S	49.222 4	1900	586.2224	07-Mar-2023 08:32:15	true
NTCHZ	LGECY	28-043765	IFPA	TREE	N31° 10' 15.2400"	W090° 28' 14.1400"	439.0000	0.0000	439.0000	1A (+20/+3)	false	S	147.12 91	1900	586.1291	07-Mar-2023 08:32:15	false
NTCHZ	LGECY	28-029784	IFPA	TREE	N31° 10' 05.1200"	W090° 27' 48.1200"	464.0000	0.0000	464.0000	1A (+20/+3)	false	S	122.02 74	1900	586.0274	07-Mar-2023 08:32:15	false
NTCHZ	LGECY	28-028148	IFPA	TREE	N31° 10' 23.9100"	W090° 28' 20.3400"	453.0000	0.0000	453.0000	1A (+20/+3)	false	S	132.76 57	1900	585.7657	07-Mar-2023 08:32:15	false
NTCHZ	LGECY	28-027983	IFPA	TREE	N31° 10' 16.1100"	W090° 28' 13.4000"	442.0000	0.0000	442.0000	1A (+20/+3)	false	S	142.65 2	1900	584.652	07-Mar-2023 08:32:15	false
NTCHZ	LGECY	28-030087	IFPA	TREE	N31° 10' 57.7800"	W090° 28' 53.9700"	487.0000	0.0000	487.0000	1A (+20/+3)	false	S	97.610 3	1900	584.6103	07-Mar-2023 08:32:15	false
NTCHZ	LGECY	28-027974	IFPA	TREE	N31° 10' 01.2400"	W090° 27' 48.9200"	448.0000	0.0000	448.0000	1A (+20/+3)	false	S	136.42 16	1900	584.4216	07-Mar-2023 08:32:15	false
NTCHZ	LGECY	28-029613	IFPA	TREE	N31° 10' 09.9800"	W090° 28' 12.8600"	423.0000	0.0000	423.0000	1A (+20/+3)	false	S	161.37 35	1900	584.3735	07-Mar-2023 08:32:15	false
NTCHZ	LGECY	28-027986	IFPA	TREE	N31° 10' 17.8800"	W090° 28' 14.2100"	445.0000	0.0000	445.0000	1A (+20/+3)	false	S	138.70 4	1900	583.704	07-Mar-2023 08:32:15	false
NTCHZ	LGECY	28-043763	IFPA	TREE	N31° 10' 13.5500"	W090° 28' 13.5200"	432.0000	0.0000	432.0000	1A (+20/+3)	false	S	151.24 05	1900	583.2405	07-Mar-2023 08:32:15	false
NTCHZ	LGECY	28-045294	IFPA	TREE	N31° 10' 01.7800"	W090° 27' 45.4000"	456.0000	0.0000	456.0000	1A (+20/+3)	false	S	126.82 03	1900	582.8203	07-Mar-2023 08:32:15	false
NTCHZ	LGECY	28-043766	IFPA	TREE	N31° 10' 08.4200"	W090° 28' 16.1300"	408.0000	0.0000	408.0000	1A (+20/+3)	false	S	173.73 23	1900	581.7323	07-Mar-2023 08:32:15	false
NTCHZ	LGECY	28-029629	IFPA	TREE	N31° 10' 13.4700"	W090° 28' 11.3200"	435.0000	0.0000	435.0000	1A (+20/+3)	false	S	146.59 73	1900	581.5973	07-Mar-2023 08:32:15	false
NTCHZ	LGECY	28-043760	IFPA	TREE	N31° 10' 11.6500"	W090° 28' 10.7900"	430.0000	0.0000	430.0000	1A (+20/+3)	false	S	151.33 18	1900	581.3318	07-Mar-2023 08:32:15	false
NTCHZ	LGECY	28-027958	IFPA	TREE	N31° 10' 02.7800"	W090° 27' 50.1900"	447.0000	0.0000	447.0000	1A (+20/+3)	false	S	134.24 7	1900	581.247	07-Mar-2023 08:32:15	false
NTCHZ	LGECY	28-028175	IFPA	TREE	N31° 10' 28.0200"	W090° 28' 21.3900"	459.0000	0.0000	459.0000	1A (+20/+3)	false	S	121.74 63	1900	580.7463	07-Mar-2023 08:32:15	false
NTCHZ	LGECY	28-029302	IFPA	TREE	N31° 10' 06.9000"	W090° 28' 09.3400"	417.0000	0.0000	417.0000	1A (+20/+3)	false	S	163.53 94	1900	580.5394	07-Mar-2023 08:32:15	false
NTCHZ	LGECY	28-029355	IFPA	TREE	N31° 10' 00.7200"	W090° 27' 44.1000"	453.0000	0.0000	453.0000	1A (+20/+3)	false	S	127.36 78	1900	580.3678	07-Mar-2023 08:32:15	false
NTCHZ	LGECY	28-028143	IFPA	TREE	N31° 10' 11.7700"	W090° 28' 12.5600"	425.0000	0.0000	425.0000	1A (+20/+3)	false	S	154.88 67	1900	579.8867	07-Mar-2023 08:32:15	false
NTCHZ	LGECY	28-026362	IFPA	TREE	N31° 10' 11.4200"	W090° 27' 53.1200"	467.0000	0.0000	467.0000	1B (+20/+10)	false	S	112.69 55	1900	579.6955	07-Mar-2023 08:32:15	false
NTCHZ	LGECY	28-029306	IFPA	TREE	N31° 10' 07.4700"	W090° 28' 11.5300"	413.0000	0.0000	413.0000	1A (+20/+3)	false	S	166.56 78	1900	579.5678	07-Mar-2023 08:32:15	false
NTCHZ	LGECY	22-045105	IFPA	TOWER	N30° 59' 05.9000"	W090° 11' 03.5000"	562.0000	361.0000	562.0000	1A (+20/+3)	false	S	17.521 6	1900	579.5216	07-Mar-2023 08:32:15	true

# TRSSH (RNAV)

NTCHZ	LGECY	28-027971	IFPA	TREE	N31° 10' 03.0500"	W090° 27' 46.6600"	454.0000	0.0000	454.0000	1A (+20/+3)	false	S	125.50 11	1900	579.5011	07-Mar-2023 08:32:15	false
NTCHZ	LGECY	28-044916	IFPA	TREE	N31° 10' 28.0800"	W090° 28' 19.5100"	462.0000	0.0000	462.0000	1A (+20/+3)	false	S	117.36 15	1900	579.3615	07-Mar-2023 08:32:15	false
NTCHZ	LGECY	28-030009	IFPA	TREE	N31° 10' 03.3900"	W090° 27' 56.8200"	432.0000	0.0000	432.0000	1A (+20/+3)	false	S	147.04 24	1900	579.0424	07-Mar-2023 08:32:15	false
NTCHZ	LGECY	28-030036	IFPA	TREE	N31° 10' 04.9000"	W090° 27' 49.6400"	452.0000	0.0000	452.0000	1A (+20/+3)	false	S	126.13 05	1900	578.1305	07-Mar-2023 08:32:15	false
NTCHZ	LGECY	28-028319	IFPA	TREE	N31° 10' 06.6500"	W090° 28' 06.4600"	420.0000	0.0000	420.0000	1A (+20/+3)	false	S	157.93 29	1900	577.9329	07-Mar-2023 08:32:15	false
NTCHZ	LGECY	28-028415	IFPA	TREE	N31° 10' 10.7900"	W090° 27' 52.6200"	464.0000	0.0000	464.0000	1A (+20/+3)	false	S	113.62 87	1900	577.6287	07-Mar-2023 08:32:15	false
NTCHZ	LGECY	28-030089	IFPA	TREE	N31° 10' 49.7700"	W090° 28' 46.0700"	471.0000	0.0000	471.0000	1A (+20/+3)	false	S	106.04 5	1900	577.045	07-Mar-2023 08:32:15	false
NTCHZ	LGECY	28-028271	IFPA	TREE	N31° 10' 00.9600"	W090° 27' 42.0100"	455.0000	0.0000	455.0000	1A (+20/+3)	false	S	121.92 9	1900	576.929	07-Mar-2023 08:32:15	false
NTCHZ	LGECY	28-045083	IFPA	TREE	N31° 09' 59.6200"	W090° 27' 35.3600"	465.0000	0.0000	465.0000	1A (+20/+3)	false	S	111.46 08	1900	576.4608	07-Mar-2023 08:32:15	false
NTCHZ	LGECY	28-029820	IFPA	TREE	N31° 10' 02.4500"	W090° 27' 42.4600"	458.0000	0.0000	458.0000	1A (+20/+3)	false	S	118.08 93	1900	576.0893	07-Mar-2023 08:32:15	false
NTCHZ	LGECY	28-028172	IFPA	TREE	N31° 10' 26.3400"	W090° 28' 18.5500"	455.0000	0.0000	455.0000	1A (+20/+3)	false	S	120.87 78	1900	575.8778	07-Mar-2023 08:32:15	false
NTCHZ	LGECY	28-029817	IFPA	TREE	N31° 10' 03.0600"	W090° 27' 44.0200"	456.0000	0.0000	456.0000	1A (+20/+3)	false	S	119.58 39	1900	575.5839	07-Mar-2023 08:32:15	false
NTCHZ	LGECY	28-028113	IFPA	TREE	N31° 10' 07.6500"	W090° 27' 53.2800"	450.0000	0.0000	450.0000	1A (+20/+3)	false	S	125.30 57	1900	575.3057	07-Mar-2023 08:32:15	false
NTCHZ	LGECY	28-028011	IFPA	TREE	N31° 10' 04.5700"	W090° 27' 52.1600"	442.0000	0.0000	442.0000	1A (+20/+3)	false	S	132.82 01	1900	574.8201	07-Mar-2023 08:32:15	false
NTCHZ	LGECY	28-028435	IFPA	TREE	N31° 10' 09.9000"	W090° 27' 50.9400"	461.0000	0.0000	461.0000	1A (+20/+3)	false	S	112.77 68	1900	573.7768	07-Mar-2023 08:32:15	false
NTCHZ	LGECY	28-027957	IFPA	TREE	N31° 10' 03.5900"	W090° 27' 51.0800"	440.0000	0.0000	440.0000	1A (+20/+3)	false	S	133.59 81	1900	573.5981	07-Mar-2023 08:32:15	false
NTCHZ	LGECY	28-028493	IFPA	TREE	N31° 10' 14.2500"	W090° 27' 53.5700"	469.0000	0.0000	469.0000	1A (+20/+3)	false	S	104.50 02	1900	573.5002	07-Mar-2023 08:32:15	false
NTCHZ	LGECY	28-026360	IFPA	TREE	N31° 10' 14.0800"	W090° 27' 51.3600"	473.0000	0.0000	473.0000	1B (+20/+10)	false	S	100.12 68	1900	573.1268	07-Mar-2023 08:32:15	false
NTCHZ	LGECY	28-029549	IFPA	TREE	N31° 10' 30.0400"	W090° 28' 21.7100"	457.0000	0.0000	457.0000	1A (+20/+3)	false	S	115.89 35	1900	572.8935	07-Mar-2023 08:32:15	false
NTCHZ	LGECY	28-029785	IFPA	TREE	N31° 10' 02.3600"	W090° 27' 54.3200"	428.0000	0.0000	428.0000	1A (+20/+3)	false	S	144.81 78	1900	572.8178	07-Mar-2023 08:32:15	false
NTCHZ	LGECY	28-029788	IFPA	TREE	N31° 10' 03.4000"	W090° 27' 49.0600"	443.0000	0.0000	443.0000	1A (+20/+3)	false	S	129.71 31	1900	572.7131	07-Mar-2023 08:32:15	false
NTCHZ	LGECY	28-020993	IFPA	SIGN	N31° 11' 28.6200"	W090° 29' 06.0400"	548.0000	135.0000	548.0000	1A (+20/+3)	false	S	24.250 3	1900	572.2503	07-Mar-2023 08:32:15	true
NTCHZ	LGECY	28-028109	IFPA	TREE	N31° 10' 08.4200"	W090° 27' 52.1200"	452.0000	0.0000	452.0000	1A (+20/+3)	false	S	120.21 74	1900	572.2174	07-Mar-2023 08:32:15	false
NTCHZ	LGECY	28-028495	IFPA	TREE	N31° 10' 15.7300"	W090° 27' 51.0600"	478.0000	0.0000	478.0000	1A (+20/+3)	false	S	94.095 2	1900	572.0952	07-Mar-2023 08:32:15	false
NTCHZ	LGECY	28-028485	IFPA	TREE	N31° 10' 12.3300"	W090° 27' 53.1500"	462.0000	0.0000	462.0000	1A (+20/+3)	false	S	109.80 46	1900	571.8046	07-Mar-2023 08:32:15	false
NTCHZ	LGECY	28-030110	IFPA	TREE	N31° 10' 08.1300"	W090° 27' 50.5000"	454.0000	0.0000	454.0000	1A (+20/+3)	false	S	117.54 91	1900	571.5491	07-Mar-2023 08:32:15	false

TRSSH (RNAV)

NTCHZ	LGECY	28-030086	IFPA	TREE	N31° 11' 01.4400"	W090° 28' 48.0400"	499.0000	0.0000	499.0000	1A (+20/+3)	false	S	72.499 6	1900	571.4996	07-Mar-2023 08:32:15	false
NTCHZ	LGECY	28-029821	IFPA	TREE	N31° 10' 02.9400"	W090° 27' 40.6100"	459.0000	0.0000	459.0000	1A (+20/+3)	false	S	112.37 29	1900	571.3729	07-Mar-2023 08:32:15	false
NTCHZ	LGECY	28-026358	IFPA	TREE	N31° 10' 13.6300"	W090° 27' 52.9300"	466.0000	0.0000	466.0000	1B (+20/+10)	false	S	105.08 88	1900	571.0888	07-Mar-2023 08:32:15	false
NTCHZ	LGECY	28-029460	IFPA	TREE	N31° 10' 54.8400"	W090° 28' 43.8100"	485.0000	0.0000	485.0000	1A (+20/+3)	false	S	84.528 4	1900	569.5284	07-Mar-2023 08:32:15	false
NTCHZ	LGECY	28-028013	IFPA	TREE	N31° 10' 29.2000"	W090° 28' 24.8100"	443.0000	0.0000	443.0000	1A (+20/+3)	false	S	125.53 25	1900	568.5325	07-Mar-2023 08:32:15	false
NTCHZ	LGECY	28-030280	IFPA	TREE	N31° 10' 06.3000"	W090° 27' 52.7000"	440.0000	0.0000	440.0000	1A (+20/+3)	false	S	128.40 08	1900	568.4008	07-Mar-2023 08:32:15	false
NTCHZ	LGECY	28-001712	IFPA	TOWER	N31° 33' 25.3940"	W091° 23' 03.5860"	460.0000	254.0000	460.0000	1A (+20/+3)	false	S	108.08 1	1900	568.081	07-Mar-2023 08:32:28	true
NTCHZ	LGECY	28-029573	IFPA	TREE	N31° 10' 15.6600"	W090° 28' 17.1200"	415.0000	0.0000	415.0000	1A (+20/+3)	false	S	152.40 56	1900	567.4056	07-Mar-2023 08:32:15	false
NTCHZ	LGECY	28-028257	IFPA	TREE	N31° 10' 03.0200"	W090° 27' 37.7700"	461.0000	0.0000	461.0000	1A (+20/+3)	false	S	105.78 23	1900	566.7823	07-Mar-2023 08:32:15	false
NTCHZ	LGECY	28-028010	IFPA	TREE	N31° 10' 03.1700"	W090° 27' 56.2200"	420.0000	0.0000	420.0000	1A (+20/+3)	false	S	146.42 01	1900	566.4201	07-Mar-2023 08:32:15	false
NTCHZ	LGECY	28-029163	IFPA	TREE	N31° 10' 28.8200"	W090° 28' 23.2700"	443.0000	0.0000	443.0000	1A (+20/+3)	false	S	123.33 57	1900	566.3357	07-Mar-2023 08:32:15	false
NTCHZ	LGECY	28-046204	IFPA	TREE	N31° 10' 02.9700"	W090° 27' 55.8700"	420.0000	0.0000	420.0000	1A (+20/+3)	false	S	146.29	1900	566.29	07-Mar-2023 08:32:15	false
NTCHZ	LGECY	28-030100	IFPA	TREE	N31° 11' 02.8800"	W090° 28' 55.4100"	482.0000	0.0000	482.0000	1A (+20/+3)	false	S	84.240 3	1900	566.2403	07-Mar-2023 08:32:15	false
NTCHZ	LGECY	28-029153	IFPA	TREE	N31° 10' 27.0800"	W090° 28' 16.5400"	452.0000	0.0000	452.0000	1A (+20/+3)	false	S	113.99 29	1900	565.9929	07-Mar-2023 08:32:15	false
NTCHZ	LGECY	28-030012	IFPA	TREE	N31° 10' 03.0100"	W090° 27' 55.6900"	420.0000	0.0000	420.0000	1A (+20/+3)	false	S	145.75 88	1900	565.7588	07-Mar-2023 08:32:15	false
NTCHZ	LGECY	28-028149	IFPA	TREE	N31° 10' 25.9800"	W090° 28' 16.1400"	449.0000	0.0000	449.0000	1A (+20/+3)	false	S	116.67 69	1900	565.6769	07-Mar-2023 08:32:15	false
NTCHZ	LGECY	28-029781	IFPA	TREE	N31° 10' 02.7100"	W090° 27' 54.5400"	421.0000	0.0000	421.0000	1A (+20/+3)	false	S	144.17 06	1900	565.1706	07-Mar-2023 08:32:15	false
NTCHZ	LGECY	28-029158	IFPA	TREE	N31° 10' 28.3900"	W090° 28' 18.0500"	452.0000	0.0000	452.0000	1A (+20/+3)	false	S	113.1	1900	565.1	07-Mar-2023 08:32:15	false
NTCHZ	LGECY	28-030008	IFPA	TREE	N31° 10' 03.5100"	W090° 27' 56.5400"	419.0000	0.0000	419.0000	1A (+20/+3)	false	S	146.02 83	1900	565.0283	07-Mar-2023 08:32:15	false
NTCHZ	LGECY	28-029532	IFPA	TREE	N31° 10' 05.6800"	W090° 28' 02.7500"	412.0000	0.0000	412.0000	1A (+20/+3)	false	S	152.81 66	1900	564.8166	07-Mar-2023 08:32:15	false
NTCHZ	LGECY	28-028174	IFPA	TREE	N31° 10' 28.5300"	W090° 28' 17.5600"	453.0000	0.0000	453.0000	1A (+20/+3)	false	S	111.55 3	1900	564.553	07-Mar-2023 08:32:15	false
NTCHZ	LGECY	28-029782	IFPA	TREE	N31° 10' 02.7700"	W090° 27' 54.3500"	421.0000	0.0000	421.0000	1A (+20/+3)	false	S	143.55 21	1900	564.5521	07-Mar-2023 08:32:15	false
NTCHZ	LGECY	28-029612	IFPA	TREE	N31° 10' 10.2500"	W090° 28' 11.5100"	407.0000	0.0000	407.0000	1A (+20/+3)	false	S	157.48 71	1900	564.4871	07-Mar-2023 08:32:15	false
NTCHZ	LGECY	28-026357	IFPA	TREE	N31° 10' 15.9100"	W090° 27' 55.9000"	460.0000	0.0000	460.0000	1B (+20/+10)	false	S	104.29 8	1900	564.298	07-Mar-2023 08:32:15	false
NTCHZ	LGECY	28-029619	IFPA	TREE	N31° 10' 17.0600"	W090° 27' 56.1900"	463.0000	0.0000	463.0000	1A (+20/+3)	false	S	101.20 65	1900	564.2065	07-Mar-2023 08:32:15	false
NTCHZ	LGECY	28-029535	IFPA	TREE	N31° 10' 11.2000"	W090° 27' 49.7900"	458.0000	0.0000	458.0000	1A (+20/+3)	false	S	105.98 82	1900	563.9882	07-Mar-2023 08:32:15	false

TRSSH (RNAV)

NTCHZ	LGECY	28-030013	IFPA	TREE	N31° 10' 03.1300"	W090° 27' 54.9200"	420.0000	0.0000	420.0000	1A (+20/+3)	false	S	143.65 25	1900	563.6525	07-Mar-2023 08:32:15	false
NTCHZ	LGECY	28-028461	IFPA	TREE	N31° 10' 06.0600"	W090° 28' 02.7200"	412.0000	0.0000	412.0000	1A (+20/+3)	false	S	151.51 46	1900	563.5146	07-Mar-2023 08:32:15	false
NTCHZ	LGECY	28-029356	IFPA	TREE	N31° 10' 02.6400"	W090° 27' 38.8800"	454.0000	0.0000	454.0000	1A (+20/+3)	false	S	109.49 17	1900	563.4917	07-Mar-2023 08:32:15	false
NTCHZ	LGECY	28-030004	IFPA	TREE	N31° 10' 04.0500"	W090° 27' 56.8800"	418.0000	0.0000	418.0000	1A (+20/+3)	false	S	145.03 1	1900	563.031	07-Mar-2023 08:32:15	false
NTCHZ	LGECY	28-030011	IFPA	TREE	N31° 10' 03.3700"	W090° 27' 54.9400"	420.0000	0.0000	420.0000	1A (+20/+3)	false	S	142.91 7	1900	562.917	07-Mar-2023 08:32:15	false
NTCHZ	LGECY	28-028312	IFPA	TREE	N31° 10' 10.4700"	W090° 27' 54.8100"	442.0000	0.0000	442.0000	1A (+20/+3)	false	S	119.55 01	1900	561.5501	07-Mar-2023 08:32:15	false
NTCHZ	LGECY	28-045498	IFPA	TREE	N31° 10' 04.4300"	W090° 27' 57.1400"	417.0000	0.0000	417.0000	1A (+20/+3)	false	S	144.37 54	1900	561.3754	07-Mar-2023 08:32:15	false
NTCHZ	LGECY	28-030094	IFPA	TREE	N31° 10' 06.6700"	W090° 27' 57.1800"	424.0000	0.0000	424.0000	1A (+20/+3)	false	S	137.18 38	1900	561.1838	07-Mar-2023 08:32:15	false
NTCHZ	LGECY	28-028006	IFPA	TREE	N31° 10' 04.8400"	W090° 27' 57.3500"	417.0000	0.0000	417.0000	1A (+20/+3)	false	S	143.51 08	1900	560.5108	07-Mar-2023 08:32:15	false
NTCHZ	LGECY	28-021011	IFPA	SIGN	N31° 11' 16.5100"	W090° 29' 05.5400"	498.0000	95.0000	498.0000	2C (+50/+20)	false	S	62.503 2	1900	560.5032	07-Mar-2023 08:32:15	true
NTCHZ	LGECY	28-029380	IFPA	TREE	N31° 10' 06.8200"	W090° 28' 03.0700"	410.0000	0.0000	410.0000	1A (+20/+3)	false	S	149.82 45	1900	559.8245	07-Mar-2023 08:32:15	false
NTCHZ	LGECY	28-029360	IFPA	TREE	N31° 10' 02.7400"	W090° 27' 36.3000"	456.0000	0.0000	456.0000	1A (+20/+3)	false	S	103.41 56	1900	559.4156	07-Mar-2023 08:32:15	false
NTCHZ	LGECY	28-028434	IFPA	TREE	N31° 10' 11.0000"	W090° 27' 47.7800"	457.0000	0.0000	457.0000	1A (+20/+3)	false	S	102.15 81	1900	559.1581	07-Mar-2023 08:32:15	false
NTCHZ	LGECY	28-045667	IFPA	TREE	N31° 10' 07.0200"	W090° 28' 02.9900"	410.0000	0.0000	410.0000	1A (+20/+3)	false	S	148.99 61	1900	558.9961	07-Mar-2023 08:32:15	false
NTCHZ	LGECY	28-028316	IFPA	TREE	N31° 10' 07.3400"	W090° 28' 03.7100"	409.0000	0.0000	409.0000	1A (+20/+3)	false	S	149.56 08	1900	558.5608	07-Mar-2023 08:32:15	false
NTCHZ	LGECY	28-029589	IFPA	TREE	N31° 10' 22.1700"	W090° 28' 17.6400"	426.0000	0.0000	426.0000	1A (+20/+3)	false	S	132.40 41	1900	558.4041	07-Mar-2023 08:32:15	false
NTCHZ	LGECY	28-028116	IFPA	TREE	N31° 10' 05.2600"	W090° 27' 57.4100"	416.0000	0.0000	416.0000	1A (+20/+3)	false	S	142.27 94	1900	558.2794	07-Mar-2023 08:32:15	false
NTCHZ	LGECY	28-029842	IFPA	TREE	N31° 10' 07.1300"	W090° 28' 02.7800"	410.0000	0.0000	410.0000	1A (+20/+3)	false	S	148.17 05	1900	558.1705	07-Mar-2023 08:32:15	false
NTCHZ	LGECY	28-028317	IFPA	TREE	N31° 10' 07.6600"	W090° 28' 03.6300"	409.0000	0.0000	409.0000	1A (+20/+3)	false	S	148.34 23	1900	557.3423	07-Mar-2023 08:32:15	false
NTCHZ	LGECY	28-029536	IFPA	TREE	N31° 10' 06.7400"	W090° 28' 01.3700"	411.0000	0.0000	411.0000	1A (+20/+3)	false	S	146.29 54	1900	557.2954	07-Mar-2023 08:32:15	false
NTCHZ	LGECY	28-028463	IFPA	TREE	N31° 10' 06.8900"	W090° 28' 01.5400"	411.0000	0.0000	411.0000	1A (+20/+3)	false	S	146.18 68	1900	557.1868	07-Mar-2023 08:32:15	false
NTCHZ	LGECY	28-029301	IFPA	TREE	N31° 10' 08.4900"	W090° 28' 04.2200"	410.0000	0.0000	410.0000	1A (+20/+3)	false	S	146.95 96	1900	556.9596	07-Mar-2023 08:32:15	false
NTCHZ	LGECY	28-029753	IFPA	TREE	N31° 10' 07.1900"	W090° 28' 01.7700"	411.0000	0.0000	411.0000	1A (+20/+3)	false	S	145.72 43	1900	556.7243	07-Mar-2023 08:32:15	false
NTCHZ	LGECY	28-021115	IFPA	CRANE	N31° 10' 16.0600"	W090° 27' 44.5700"	478.0000	67.0000	478.0000	1A (+20/+3)	false	S	78.556 9	1900	556.5569	07-Mar-2023 08:32:15	true
NTCHZ	LGECY	28-029844	IFPA	TREE	N31° 10' 11.7600"	W090° 27' 51.1300"	449.0000	0.0000	449.0000	1A (+20/+3)	false	S	107.15 48	1900	556.1548	07-Mar-2023 08:32:15	false
NTCHZ	LGECY	28-029790	IFPA	TREE	N31° 10' 05.1400"	W090° 27' 42.8000"	446.0000	0.0000	446.0000	1A (+20/+3)	false	S	110.10 41	1900	556.1041	07-Mar-2023 08:32:15	false

TRSSH (RNAV)

NTCHZ	LGECY	28-030109	IFPA	TREE	N31° 10' 05.5900"	W090° 27' 57.3300"	415.0000	0.0000	415.0000	1A (+20/+3)	false	S	141.02 85	1900	556.0285	07-Mar-2023 08:32:15	false
NTCHZ	LGECY	28-028320	IFPA	TREE	N31° 10' 13.2700"	W090° 27' 49.6800"	457.0000	0.0000	457.0000	1A (+20/+3)	false	S	99.015	1900	556.015	07-Mar-2023 08:32:15	false
NTCHZ	LGECY	28-028014	IFPA	TREE	N31° 10' 31.5300"	W090° 28' 22.1400"	444.0000	0.0000	444.0000	1A (+20/+3)	false	S	112.00 86	1900	556.0086	07-Mar-2023 08:32:15	false
NTCHZ	LGECY	28-028311	IFPA	TREE	N31° 10' 07.5300"	W090° 28' 02.0700"	410.0000	0.0000	410.0000	1A (+20/+3)	false	S	145.28 78	1900	555.2878	07-Mar-2023 08:32:15	false
NTCHZ	LGECY	28-028492	IFPA	TREE	N31° 10' 15.5700"	W090° 27' 48.2200"	467.0000	0.0000	467.0000	1A (+20/+3)	false	S	88.285 1	1900	555.2851	07-Mar-2023 08:32:15	false
NTCHZ	LGECY	28-029789	IFPA	TREE	N31° 10' 05.2800"	W090° 27' 43.9600"	443.0000	0.0000	443.0000	1A (+20/+3)	false	S	112.23 47	1900	555.2347	07-Mar-2023 08:32:15	false
NTCHZ	LGECY	28-029724	IFPA	TREE	N31° 10' 07.1700"	W090° 28' 00.9300"	411.0000	0.0000	411.0000	1A (+20/+3)	false	S	143.91 7	1900	554.917	07-Mar-2023 08:32:15	false
NTCHZ	LGECY	28-045669	IFPA	TREE	N31° 10' 08.1800"	W090° 28' 03.6000"	408.0000	0.0000	408.0000	1A (+20/+3)	false	S	146.58 53	1900	554.5853	07-Mar-2023 08:32:15	false
NTCHZ	LGECY	28-029982	IFPA	TREE	N31° 11' 01.9500"	W090° 28' 44.2600"	492.0000	0.0000	492.0000	1A (+20/+3)	false	S	62.419 1	1900	554.4191	07-Mar-2023 08:32:15	false
NTCHZ	LGECY	28-028112	IFPA	TREE	N31° 10' 06.1000"	W090° 27' 57.2700"	415.0000	0.0000	415.0000	1A (+20/+3)	false	S	139.23 71	1900	554.2371	07-Mar-2023 08:32:15	false
NTCHZ	LGECY	28-028487	IFPA	TREE	N31° 10' 08.5300"	W090° 28' 03.9800"	407.0000	0.0000	407.0000	1A (+20/+3)	false	S	146.29 46	1900	553.2946	07-Mar-2023 08:32:15	false
NTCHZ	LGECY	28-028465	IFPA	TREE	N31° 10' 07.4700"	W090° 28' 00.6200"	411.0000	0.0000	411.0000	1A (+20/+3)	false	S	142.25 1	1900	553.251	07-Mar-2023 08:32:15	false
NTCHZ	LGECY	28-029322	IFPA	TREE	N31° 10' 15.8600"	W090° 27' 52.8200"	455.0000	0.0000	455.0000	1A (+20/+3)	false	S	97.595 5	1900	552.5955	07-Mar-2023 08:32:15	false
NTCHZ	LGECY	28-044925	IFPA	TREE	N31° 10' 36.2800"	W090° 28' 24.3900"	451.0000	0.0000	451.0000	1A (+20/+3)	false	S	101.58 3	1900	552.583	07-Mar-2023 08:32:15	false
NTCHZ	LGECY	28-045300	IFPA	TREE	N31° 10' 06.5000"	W090° 27' 56.5500"	415.0000	0.0000	415.0000	1A (+20/+3)	false	S	136.33 21	1900	551.3321	07-Mar-2023 08:32:15	false
NTCHZ	LGECY	28-044928	IFPA	TREE	N31° 10' 34.5700"	W090° 28' 25.6900"	441.0000	0.0000	441.0000	1A (+20/+3)	false	S	110.03 85	1900	551.0385	07-Mar-2023 08:32:15	false
NTCHZ	LGECY	28-029631	IFPA	TREE	N31° 10' 21.4800"	W090° 27' 51.7600"	474.0000	0.0000	474.0000	1A (+20/+3)	false	S	76.966 3	1900	550.9663	07-Mar-2023 08:32:15	false
NTCHZ	LGECY	28-028414	IFPA	TREE	N31° 10' 07.7800"	W090° 28' 00.3300"	410.0000	0.0000	410.0000	1A (+20/+3)	false	S	140.59 7	1900	550.597	07-Mar-2023 08:32:15	false
NTCHZ	LGECY	28-028111	IFPA	TREE	N31° 10' 06.5500"	W090° 27' 56.2400"	415.0000	0.0000	415.0000	1A (+20/+3)	false	S	135.47 87	1900	550.4787	07-Mar-2023 08:32:15	false
NTCHZ	LGECY	28-030092	IFPA	TREE	N31° 10' 08.6700"	W090° 27' 53.3500"	427.0000	0.0000	427.0000	1A (+20/+3)	false	S	122.14 64	1900	549.1464	07-Mar-2023 08:32:15	false
NTCHZ	LGECY	28-029400	IFPA	TREE	N31° 10' 08.0600"	W090° 27' 59.8800"	410.0000	0.0000	410.0000	1A (+20/+3)	false	S	138.68 39	1900	548.6839	07-Mar-2023 08:32:15	false
NTCHZ	LGECY	28-028085	IFPA	TREE	N31° 11' 02.4100"	W090° 28' 40.5300"	496.0000	0.0000	496.0000	1A (+20/+3)	false	S	52.612 5	1900	548.6125	07-Mar-2023 08:32:15	false
NTCHZ	LGECY	28-046226	IFPA	TREE	N31° 10' 08.0300"	W090° 27' 59.0800"	411.0000	0.0000	411.0000	1A (+20/+3)	false	S	136.99 83	1900	547.9983	07-Mar-2023 08:32:15	false
NTCHZ	LGECY	28-028142	IFPA	TREE	N31° 10' 16.3400"	W090° 27' 57.5400"	441.0000	0.0000	441.0000	1A (+20/+3)	false	S	106.55 57	1900	547.5557	07-Mar-2023 08:32:15	false
NTCHZ	LGECY	28-029303	IFPA	TREE	N31° 10' 14.7500"	W090° 27' 49.3000"	454.0000	0.0000	454.0000	1A (+20/+3)	false	S	93.357 6	1900	547.3576	07-Mar-2023 08:32:15	false
NTCHZ	LGECY	28-044951	IFPA	TREE	N31° 11' 02.2800"	W090° 28' 42.4600"	490.0000	0.0000	490.0000	1B (+20/+10)	false	S	57.335 6	1900	547.3356	07-Mar-2023 08:32:15	false

TRSSH (RNAV)

NTCHZ	LGECY	28-029987	IFPA	TREE	N31° 11' 03.3000"	W090° 28' 41.7000"	495.0000	0.0000	495.0000	1A (+20/+3)	false	S	52.326 5	1900	547.3265	07-Mar-2023 08:32:15	false
NTCHZ	LGECY	28-028110	IFPA	TREE	N31° 10' 09.6300"	W090° 27' 48.8900"	438.0000	0.0000	438.0000	1A (+20/+3)	false	S	109.08 51	1900	547.0851	07-Mar-2023 08:32:15	false
NTCHZ	LGECY	28-029723	IFPA	TREE	N31° 10' 08.0500"	W090° 27' 58.5900"	411.0000	0.0000	411.0000	1A (+20/+3)	false	S	135.84 11	1900	546.8411	07-Mar-2023 08:32:15	false
NTCHZ	LGECY	28-021000	IFPA	POLE	N31° 10' 08.5800"	W090° 27' 46.6300"	439.0000	38.0000	439.0000	1A (+20/+3)	false	S	107.46 03	1900	546.4603	07-Mar-2023 08:32:15	true
NTCHZ	LGECY	28-045506	IFPA	TREE	N31° 10' 08.3900"	W090° 27' 59.3300"	410.0000	0.0000	410.0000	1A (+20/+3)	false	S	136.38 54	1900	546.3854	07-Mar-2023 08:32:15	false
NTCHZ	LGECY	28-028464	IFPA	TREE	N31° 10' 08.1800"	W090° 27' 58.4000"	411.0000	0.0000	411.0000	1A (+20/+3)	false	S	134.99 51	1900	545.9951	07-Mar-2023 08:32:15	false
NTCHZ	LGECY	28-044926	IFPA	TREE	N31° 10' 30.9200"	W090° 28' 24.5800"	426.0000	0.0000	426.0000	1A (+20/+3)	false	S	119.42 91	1900	545.4291	07-Mar-2023 08:32:15	false
NTCHZ	LGECY	28-028462	IFPA	TREE	N31° 10' 12.2000"	W090° 27' 47.7800"	447.0000	0.0000	447.0000	1A (+20/+3)	false	S	98.257 8	1900	545.2578	07-Mar-2023 08:32:15	false
NTCHZ	LGECY	28-021001	IFPA	POLE	N31° 10' 00.2700"	W090° 27' 33.4600"	440.0000	29.0000	440.0000	1A (+20/+3)	false	S	105.11 29	1900	545.1129	07-Mar-2023 08:32:15	true
NTCHZ	LGECY	28-028020	IFPA	TREE	N31° 10' 37.3300"	W090° 28' 24.3300"	447.0000	0.0000	447.0000	1A (+20/+3)	false	S	98.036 3	1900	545.0363	07-Mar-2023 08:32:15	false
NTCHZ	LGECY	28-046248	IFPA	TREE	N31° 10' 24.2100"	W090° 28' 00.0700"	458.0000	0.0000	458.0000	2C (+50/+20)	false	S	86.614 5	1900	544.6145	07-Mar-2023 08:32:15	false
NTCHZ	LGECY	28-029983	IFPA	TREE	N31° 11' 03.4900"	W090° 28' 40.3100"	496.0000	0.0000	496.0000	1A (+20/+3)	false	S	48.611 6	1900	544.6116	07-Mar-2023 08:32:15	false
NTCHZ	LGECY	28-029568	IFPA	TREE	N31° 10' 15.7800"	W090° 28' 11.8900"	404.0000	0.0000	404.0000	1A (+20/+3)	false	S	140.35 92	1900	544.3592	07-Mar-2023 08:32:15	false
NTCHZ	LGECY	28-030101	IFPA	TREE	N31° 10' 39.8900"	W090° 28' 25.8100"	451.0000	0.0000	451.0000	1A (+20/+3)	false	S	93.013 2	1900	544.0132	07-Mar-2023 08:32:15	false
NTCHZ	LGECY	28-044934	IFPA	TREE	N31° 10' 40.5700"	W090° 28' 31.2300"	441.0000	0.0000	441.0000	1A (+20/+3)	false	S	102.88 13	1900	543.8813	07-Mar-2023 08:32:15	false
NTCHZ	LGECY	28-028416	IFPA	TREE	N31° 10' 08.5800"	W090° 27' 58.3400"	410.0000	0.0000	410.0000	1A (+20/+3)	false	S	133.56 12	1900	543.5612	07-Mar-2023 08:32:15	false
NTCHZ	LGECY	28-030025	IFPA	TREE	N31° 10' 42.9100"	W090° 28' 25.9000"	460.0000	0.0000	460.0000	1A (+20/+3)	false	S	83.397 3	1900	543.3973	07-Mar-2023 08:32:15	false
NTCHZ	LGECY	28-029979	IFPA	TREE	N31° 11' 02.8700"	W090° 28' 39.9700"	493.0000	0.0000	493.0000	1A (+20/+3)	false	S	49.869 4	1900	542.8694	07-Mar-2023 08:32:15	false
NTCHZ	LGECY	28-029845	IFPA	TREE	N31° 10' 09.0200"	W090° 27' 58.4400"	410.0000	0.0000	410.0000	1A (+20/+3)	false	S	132.35 4	1900	542.354	07-Mar-2023 08:32:15	false
NTCHZ	LGECY	28-028283	IFPA	TREE	N31° 10' 42.8500"	W090° 28' 27.1300"	456.0000	0.0000	456.0000	1A (+20/+3)	false	S	86.333 3	1900	542.3333	07-Mar-2023 08:32:15	false
NTCHZ	LGECY	28-029533	IFPA	TREE	N31° 10' 09.7500"	W090° 27' 53.1000"	424.0000	0.0000	424.0000	1A (+20/+3)	false	S	118.07 89	1900	542.0789	07-Mar-2023 08:32:15	false
NTCHZ	LGECY	28-028018	IFPA	TREE	N31° 10' 35.3400"	W090° 28' 27.8000"	429.0000	0.0000	429.0000	1A (+20/+3)	false	S	112.23 78	1900	541.2378	07-Mar-2023 08:32:15	false
NTCHZ	LGECY	28-046209	IFPA	TREE	N31° 10' 09.1800"	W090° 27' 58.1000"	410.0000	0.0000	410.0000	1A (+20/+3)	false	S	131.07 61	1900	541.0761	07-Mar-2023 08:32:15	false
NTCHZ	LGECY	28-029570	IFPA	TREE	N31° 10' 21.3500"	W090° 27' 58.0400"	449.0000	0.0000	449.0000	1A (+20/+3)	false	S	91.386	1900	540.386	07-Mar-2023 08:32:15	false
NTCHZ	LGECY	28-045499	IFPA	TREE	N31° 10' 09.2700"	W090° 27' 57.8700"	410.0000	0.0000	410.0000	1A (+20/+3)	false	S	130.27 09	1900	540.2709	07-Mar-2023 08:32:15	false
NTCHZ	LGECY	28-029411	IFPA	TREE	N31° 10' 45.2700"	W090° 28' 37.7800"	438.0000	0.0000	438.0000	1A (+20/+3)	false	S	102.19 98	1900	540.1998	07-Mar-2023 08:32:15	false

TRSSH (RNAV)



NTCHZ	LGECY	28-020999	IFPA	POLE	N31° 10' 09.5800"	W090° 27' 47.5400"	433.0000	35.0000	433.0000	1A (+20/+3)	false	S	106.23 85	1900	539.2385	07-Mar-2023 08:32:15	true
NTCHZ	LGECY	28-030021	IFPA	TREE	N31° 10' 41.7500"	W090° 28' 25.8700"	452.0000	0.0000	452.0000	1A (+20/+3)	false	S	87.101	1900	539.101	07-Mar-2023 08:32:15	false
NTCHZ	LGECY	28-030041	IFPA	TREE	N31° 10' 45.4700"	W090° 28' 27.9900"	459.0000	0.0000	459.0000	1A (+20/+3)	false	S	79.733 5	1900	538.7335	07-Mar-2023 08:32:15	false
NTCHZ	LGECY	28-029985	IFPA	TREE	N31° 11' 03.9300"	W090° 28' 40.0500"	492.0000	0.0000	492.0000	1A (+20/+3)	false	S	46.602	1900	538.602	07-Mar-2023 08:32:15	false
NTCHZ	LGECY	28-045503	IFPA	TREE	N31° 10' 23.1600"	W090° 27' 58.5100"	452.0000	0.0000	452.0000	1A (+20/+3)	false	S	86.550 4	1900	538.5504	07-Mar-2023 08:32:15	false
NTCHZ	LGECY	28-044929	IFPA	TREE	N31° 10' 32.7200"	W090° 28' 25.9100"	422.0000	0.0000	422.0000	1A (+20/+3)	false	S	116.54 22	1900	538.5422	07-Mar-2023 08:32:15	false
NTCHZ	LGECY	28-045502	IFPA	TREE	N31° 10' 10.1600"	W090° 27' 58.3800"	410.0000	0.0000	410.0000	1A (+20/+3)	false	S	128.51 49	1900	538.5149	07-Mar-2023 08:32:15	false
NTCHZ	LGECY	28-028141	IFPA	TREE	N31° 10' 17.9500"	W090° 27' 50.8500"	452.0000	0.0000	452.0000	1A (+20/+3)	false	S	86.411 5	1900	538.4115	07-Mar-2023 08:32:15	false
NTCHZ	LGECY	28-028147	IFPA	TREE	N31° 10' 19.3300"	W090° 27' 57.7900"	441.0000	0.0000	441.0000	1A (+20/+3)	false	S	97.394 4	1900	538.3944	07-Mar-2023 08:32:15	false
NTCHZ	LGECY	28-027981	IFPA	TREE	N31° 10' 25.9400"	W090° 27' 47.6500"	484.0000	0.0000	484.0000	1A (+20/+3)	false	S	53.309 5	1900	537.3095	07-Mar-2023 08:32:15	false
NTCHZ	LGECY	28-027890	IFPA	TREE	N31° 10' 48.6200"	W090° 28' 28.2500"	467.0000	0.0000	467.0000	1A (+20/+3)	false	S	70.073 7	1900	537.0737	07-Mar-2023 08:32:15	false
NTCHZ	LGECY	28-027889	IFPA	TREE	N31° 11' 17.3300"	W090° 28' 59.7200"	490.0000	0.0000	490.0000	2C (+50/+20)	false	S	46.870 6	1900	536.8706	07-Mar-2023 08:32:15	false
NTCHZ	LGECY	28-030024	IFPA	TREE	N31° 10' 42.9500"	W090° 28' 25.0800"	455.0000	0.0000	455.0000	1A (+20/+3)	false	S	81.439 9	1900	536.4399	07-Mar-2023 08:32:15	false
NTCHZ	LGECY	28-028288	IFPA	TREE	N31° 10' 46.4700"	W090° 28' 27.1400"	461.0000	0.0000	461.0000	1A (+20/+3)	false	S	74.588 8	1900	535.5888	07-Mar-2023 08:32:15	false
NTCHZ	LGECY	28-028290	IFPA	TREE	N31° 10' 47.0900"	W090° 28' 27.5400"	462.0000	0.0000	462.0000	1A (+20/+3)	false	S	73.464 8	1900	535.4648	07-Mar-2023 08:32:15	false
NTCHZ	LGECY	28-045302	IFPA	TREE	N31° 11' 11.9100"	W090° 28' 58.3100"	474.0000	0.0000	474.0000	2C (+50/+20)	false	S	61.347 9	1900	535.3479	07-Mar-2023 08:32:15	false
NTCHZ	LGECY	28-045508	IFPA	TREE	N31° 10' 26.8200"	W090° 28' 01.9400"	453.0000	0.0000	453.0000	1A (+20/+3)	false	S	82.298 9	1900	535.2989	07-Mar-2023 08:32:15	false
NTCHZ	LGECY	28-027982	IFPA	TREE	N31° 10' 22.6500"	W090° 27' 56.3100"	451.0000	0.0000	451.0000	1A (+20/+3)	false	S	83.304 7	1900	534.3047	07-Mar-2023 08:32:15	false
NTCHZ	LGECY	28-027996	IFPA	TREE	N31° 10' 25.2300"	W090° 28' 00.5100"	450.0000	0.0000	450.0000	1A (+20/+3)	false	S	84.279 8	1900	534.2798	07-Mar-2023 08:32:15	false
NTCHZ	LGECY	28-027937	IFPA	TREE	N31° 11' 04.3100"	W090° 28' 43.0900"	482.0000	0.0000	482.0000	1A (+20/+3)	false	S	52.140 6	1900	534.1406	07-Mar-2023 08:32:15	false
NTCHZ	LGECY	28-028489	IFPA	TREE	N31° 10' 10.9200"	W090° 27' 58.8600"	407.0000	0.0000	407.0000	1A (+20/+3)	false	S	127.11 45	1900	534.1145	07-Mar-2023 08:32:15	false
NTCHZ	LGECY	28-029630	IFPA	TREE	N31° 10' 19.3800"	W090° 27' 56.6100"	439.0000	0.0000	439.0000	1A (+20/+3)	false	S	94.601 9	1900	533.6019	07-Mar-2023 08:32:15	false
NTCHZ	LGECY	28-029847	IFPA	TREE	N31° 10' 11.6200"	W090° 27' 54.1300"	419.0000	0.0000	419.0000	1A (+20/+3)	false	S	114.29 66	1900	533.2966	07-Mar-2023 08:32:15	false
NTCHZ	LGECY	28-029586	IFPA	TREE	N31° 10' 28.1800"	W090° 28' 01.4900"	456.0000	0.0000	456.0000	1A (+20/+3)	false	S	76.875 5	1900	532.8755	07-Mar-2023 08:32:15	false
NTCHZ	LGECY	28-030045	IFPA	TREE	N31° 10' 46.7900"	W090° 28' 30.3000"	451.0000	0.0000	451.0000	1A (+20/+3)	false	S	80.590 5	1900	531.5905	07-Mar-2023 08:32:15	false
NTCHZ	LGECY	28-028409	IFPA	TREE	N31° 10' 39.7600"	W090° 28' 24.4000"	441.0000	0.0000	441.0000	1A (+20/+3)	false	S	90.293 6	1900	531.2936	07-Mar-2023 08:32:15	false

TRSSH (RNAV)

NTCHZ	LGECY	28-027993	IFPA	TREE	N31° 10' 26.2400"	W090° 27' 53.4300"	466.0000	0.0000	466.0000	1A (+20/+3)	false	S	65.217 1	1900	531.2171	07-Mar-2023 08:32:15	false
NTCHZ	LGECY	28-028007	IFPA	TREE	N31° 10' 09.6500"	W090° 27' 44.0300"	433.0000	0.0000	433.0000	1A (+20/+3)	false	S	98.187 2	1900	531.1872	07-Mar-2023 08:32:15	false
NTCHZ	LGECY	28-029567	IFPA	TREE	N31° 10' 21.0300"	W090° 27' 55.6600"	444.0000	0.0000	444.0000	1A (+20/+3)	false	S	87.121 5	1900	531.1215	07-Mar-2023 08:32:15	false
NTCHZ	LGECY	28-028287	IFPA	TREE	N31° 10' 44.6600"	W090° 28' 30.1200"	444.0000	0.0000	444.0000	1A (+20/+3)	false	S	87.113	1900	531.113	07-Mar-2023 08:32:15	false
NTCHZ	LGECY	28-027984	IFPA	TREE	N31° 10' 27.9300"	W090° 27' 47.7500"	484.0000	0.0000	484.0000	1A (+20/+3)	false	S	47.064 4	1900	531.0644	07-Mar-2023 08:32:15	false
NTCHZ	LGECY	28-029574	IFPA	TREE	N31° 10' 16.8700"	W090° 28' 14.1600"	389.0000	0.0000	389.0000	1A (+20/+3)	false	S	141.87 55	1900	530.8755	07-Mar-2023 08:32:15	false
NTCHZ	LGECY	28-030019	IFPA	TREE	N31° 10' 40.2200"	W090° 28' 27.3100"	433.0000	0.0000	433.0000	1A (+20/+3)	false	S	95.283 3	1900	528.2833	07-Mar-2023 08:32:15	false
NTCHZ	LGECY	28-028286	IFPA	TREE	N31° 10' 42.9300"	W090° 28' 30.8000"	434.0000	0.0000	434.0000	1A (+20/+3)	false	S	94.251 7	1900	528.2517	07-Mar-2023 08:32:15	false
NTCHZ	LGECY	28-027995	IFPA	TREE	N31° 10' 18.7700"	W090° 28' 15.1900"	390.0000	0.0000	390.0000	1A (+20/+3)	false	S	137.99 53	1900	527.9953	07-Mar-2023 08:32:15	false
NTCHZ	LGECY	28-028315	IFPA	TREE	N31° 10' 13.4600"	W090° 27' 47.6100"	434.0000	0.0000	434.0000	1A (+20/+3)	false	S	93.783 5	1900	527.7835	07-Mar-2023 08:32:15	false
NTCHZ	LGECY	28-029585	IFPA	TREE	N31° 10' 21.3100"	W090° 28' 16.8500"	393.0000	0.0000	393.0000	1A (+20/+3)	false	S	133.43 88	1900	526.4388	07-Mar-2023 08:32:15	false
NTCHZ	LGECY	28-029569	IFPA	TERRAIN	N31° 10' 16.3200"	W090° 28' 10.7400"	390.0000	0.0000	390.0000	1A (+20/+3)	false	S	136.04 09	1900	526.0409	07-Mar-2023 08:32:15	false
NTCHZ	LGECY	28-030153	IFPA	TREE	N31° 11' 07.2900"	W090° 28' 44.1500"	481.0000	0.0000	481.0000	1A (+20/+3)	false	S	44.815 7	1900	525.8157	07-Mar-2023 08:32:15	false
NTCHZ	LGECY	28-028016	IFPA	TREE	N31° 10' 34.0800"	W090° 28' 23.8400"	418.0000	0.0000	418.0000	1A (+20/+3)	false	S	107.50 84	1900	525.5084	07-Mar-2023 08:32:15	false
NTCHZ	LGECY	28-030146	IFPA	TREE	N31° 11' 05.9800"	W090° 28' 43.3700"	478.0000	0.0000	478.0000	1A (+20/+3)	false	S	47.336	1900	525.336	07-Mar-2023 08:32:15	false
NTCHZ	LGECY	28-030103	IFPA	TREE	N31° 10' 38.9600"	W090° 28' 29.3700"	421.0000	0.0000	421.0000	1A (+20/+3)	false	S	103.96 97	1900	524.9697	07-Mar-2023 08:32:15	false
NTCHZ	LGECY	28-028024	IFPA	TREE	N31° 10' 38.4600"	W090° 28' 25.9300"	427.0000	0.0000	427.0000	1A (+20/+3)	false	S	97.928 9	1900	524.9289	07-Mar-2023 08:32:15	false
NTCHZ	LGECY	28-030125	IFPA	TREE	N31° 11' 10.4900"	W090° 28' 42.9500"	493.0000	0.0000	493.0000	1A (+20/+3)	false	S	31.739 9	1900	524.7399	07-Mar-2023 08:32:15	false
NTCHZ	LGECY	28-028305	IFPA	TREE	N31° 10' 45.9300"	W090° 28' 32.5300"	436.0000	0.0000	436.0000	1A (+20/+3)	false	S	88.355 3	1900	524.3553	07-Mar-2023 08:32:15	false
NTCHZ	LGECY	28-030098	IFPA	TREE	N31° 11' 10.7300"	W090° 28' 51.3800"	474.0000	0.0000	474.0000	1A (+20/+3)	false	S	49.743 1	1900	523.7431	07-Mar-2023 08:32:15	false
NTCHZ	LGECY	28-027947	IFPA	TREE	N31° 11' 05.9400"	W090° 28' 45.1200"	472.0000	0.0000	472.0000	1A (+20/+3)	false	S	51.365 4	1900	523.3654	07-Mar-2023 08:32:15	false
NTCHZ	LGECY	28-029487	IFPA	TREE	N31° 10' 37.4100"	W090° 28' 28.1800"	417.0000	0.0000	417.0000	1A (+20/+3)	false	S	106.35 61	1900	523.3561	07-Mar-2023 08:32:15	false
NTCHZ	LGECY	28-020979	IFPA	POLE	N31° 10' 36.5300"	W090° 28' 19.6800"	433.0000	32.0000	433.0000	1A (+20/+3)	false	S	90.273 9	1900	523.2739	07-Mar-2023 08:32:15	true
NTCHZ	LGECY	28-029412	IFPA	TREE	N31° 10' 48.0700"	W090° 28' 33.2900"	440.0000	0.0000	440.0000	1A (+20/+3)	false	S	83.092 7	1900	523.0927	07-Mar-2023 08:32:15	false
NTCHZ	LGECY	28-030038	IFPA	TREE	N31° 10' 44.7100"	W090° 28' 26.3500"	444.0000	0.0000	444.0000	1A (+20/+3)	false	S	78.549 2	1900	522.5492	07-Mar-2023 08:32:15	false
NTCHZ	LGECY	28-043767	IFPA	TREE	N31° 10' 23.0800"	W090° 28' 16.9800"	394.0000	0.0000	394.0000	1A (+20/+3)	false	S	127.97 53	1900	521.9753	07-Mar-2023 08:32:15	false

TRSSH (RNAV)

NTCHZ	LGECY	28-020977	IFPA	BUILDIN G	N31° 10' 09.9300"	W090° 27' 58.8500"	391.0000	11.0000	391.0000	1B (+20/+10)	false	S	130.31	1900	521.31	07-Mar-2023 08:32:15	true
NTCHZ	LGECY	28-029308	IFPA	TREE	N31° 10' 14.0800"	W090° 27' 55.4400"	412.0000	0.0000	412.0000	1A (+20/+3)	false	S	109.22 07	1900	521.2207	07-Mar-2023 08:32:15	false
NTCHZ	LGECY	28-030023	IFPA	TREE	N31° 10' 41.3100"	W090° 28' 29.2500"	425.0000	0.0000	425.0000	1A (+20/+3)	false	S	96.063 5	1900	521.0635	07-Mar-2023 08:32:15	false
NTCHZ	LGECY	28-030236	IFPA	TREE	N31° 11' 05.0400"	W090° 28' 41.4800"	473.0000	0.0000	473.0000	1A (+20/+3)	false	S	46.180 3	1900	519.1803	07-Mar-2023 08:32:15	false
NTCHZ	LGECY	28-030123	IFPA	TREE	N31° 11' 08.1500"	W090° 28' 47.2500"	470.0000	0.0000	470.0000	1A (+20/+3)	false	S	48.927 5	1900	518.9275	07-Mar-2023 08:32:15	false
NTCHZ	LGECY	28-027897	IFPA	TREE	N31° 10' 55.1200"	W090° 28' 34.4700"	456.0000	0.0000	456.0000	1A (+20/+3)	false	S	62.805 8	1900	518.8058	07-Mar-2023 08:32:15	false
NTCHZ	LGECY	28-030133	IFPA	TREE	N31° 11' 12.6900"	W090° 28' 44.1700"	491.0000	0.0000	491.0000	1A (+20/+3)	false	S	27.306 9	1900	518.3069	07-Mar-2023 08:32:15	false
NTCHZ	LGECY	28-027999	IFPA	TREE	N31° 10' 32.3200"	W090° 27' 51.1200"	478.0000	0.0000	478.0000	1A (+20/+3)	false	S	40.306 8	1900	518.3068	07-Mar-2023 08:32:15	false
NTCHZ	LGECY	28-028019	IFPA	TREE	N31° 10' 36.3500"	W090° 28' 26.6100"	412.0000	0.0000	412.0000	1A (+20/+3)	false	S	106.30 28	1900	518.3028	07-Mar-2023 08:32:15	false
NTCHZ	LGECY	28-027891	IFPA	TREE	N31° 10' 48.4600"	W090° 28' 30.8000"	442.0000	0.0000	442.0000	1A (+20/+3)	false	S	76.276 3	1900	518.2763	07-Mar-2023 08:32:15	false
NTCHZ	LGECY	28-029627	IFPA	TREE	N31° 10' 19.5300"	W090° 27' 54.8800"	428.0000	0.0000	428.0000	1A (+20/+3)	false	S	90.258 4	1900	518.2584	07-Mar-2023 08:32:15	false
NTCHZ	LGECY	28-028222	IFPA	TREE	N31° 11' 10.6800"	W090° 28' 50.6000"	470.0000	0.0000	470.0000	1A (+20/+3)	false	S	48.167 7	1900	518.1677	07-Mar-2023 08:32:15	false
NTCHZ	LGECY	28-044950	IFPA	TREE	N31° 11' 08.2800"	W090° 28' 42.1600"	481.0000	0.0000	481.0000	1A (+20/+3)	false	S	37.163 5	1900	518.1635	07-Mar-2023 08:32:15	false
NTCHZ	LGECY	28-027994	IFPA	TREE	N31° 10' 24.9600"	W090° 27' 57.8000"	439.0000	0.0000	439.0000	1A (+20/+3)	false	S	79.117 4	1900	518.1174	07-Mar-2023 08:32:15	false
NTCHZ	LGECY	28-044933	IFPA	TREE	N31° 10' 50.8800"	W090° 28' 30.1900"	451.0000	0.0000	451.0000	1A (+20/+3)	false	S	67.050 7	1900	518.0507	07-Mar-2023 08:32:15	false
NTCHZ	LGECY	28-029149	IFPA	TREE	N31° 10' 31.3000"	W090° 28' 02.9200"	448.0000	0.0000	448.0000	1A (+20/+3)	false	S	69.921 5	1900	517.9215	07-Mar-2023 08:32:15	false
NTCHZ	LGECY	28-028279	IFPA	TREE	N31° 10' 23.9500"	W090° 28' 16.1200"	394.0000	0.0000	394.0000	1A (+20/+3)	false	S	123.23 07	1900	517.2307	07-Mar-2023 08:32:15	false
NTCHZ	LGECY	28-029173	IFPA	TREE	N31° 11' 13.3800"	W090° 28' 53.2000"	472.0000	0.0000	472.0000	1A (+20/+3)	false	S	45.183 9	1900	517.1839	07-Mar-2023 08:32:15	false
NTCHZ	LGECY	28-045105	IFPA	TREE	N31° 11' 11.9600"	W090° 28' 51.9500"	470.0000	0.0000	470.0000	1A (+20/+3)	false	S	47.014 8	1900	517.0148	07-Mar-2023 08:32:15	false
NTCHZ	LGECY	28-029480	IFPA	BUILDIN G	N31° 10' 36.3700"	W090° 28' 21.1000"	422.0000	0.0000	422.0000	1A (+20/+3)	false	S	93.958 6	1900	515.9586	07-Mar-2023 08:32:15	true
NTCHZ	LGECY	28-044918	IFPA	TREE	N31° 10' 29.2600"	W090° 28' 20.9700"	399.0000	0.0000	399.0000	1A (+20/+3)	false	S	116.77 97	1900	515.7797	07-Mar-2023 08:32:15	false
NTCHZ	LGECY	28-029414	IFPA	TREE	N31° 10' 50.5200"	W090° 28' 31.3300"	445.0000	0.0000	445.0000	1A (+20/+3)	false	S	70.761 2	1900	515.7612	07-Mar-2023 08:32:15	false
NTCHZ	LGECY	28-029978	IFPA	TREE	N31° 11' 03.1200"	W090° 28' 38.5900"	469.0000	0.0000	469.0000	1A (+20/+3)	false	S	45.981 8	1900	514.9818	07-Mar-2023 08:32:15	false
NTCHZ	LGECY	28-020579	IFPA	TOWER	N31° 32' 32.1000"	W091° 21' 32.5000"	381.0000	260.0000	381.0000	1A (+20/+3)	false	S	133.83 08	1900	514.8308	07-Mar-2023 08:32:28	true
NTCHZ	LGECY	28-029145	IFPA	TREE	N31° 10' 25.0400"	W090° 28' 15.7000"	395.0000	0.0000	395.0000	1A (+20/+3)	false	S	118.75 17	1900	513.7517	07-Mar-2023 08:32:15	false
NTCHZ	LGECY	28-030121	IFPA	TREE	N31° 11' 08.0300"	W090° 28' 46.0600"	467.0000	0.0000	467.0000	1A (+20/+3)	false	S	46.666 1	1900	513.6661	07-Mar-2023 08:32:15	false

TRSSH (RNAV)

NTCHZ	LGECY	28-027998	IFPA	TREE	N31° 10' 27.9500"	W090° 27' 59.2500"	441.0000	0.0000	441.0000	1A (+20/+3)	false	S	72.630 7	1900	513.6307	07-Mar-2023 08:32:15	false
NTCHZ	LGECY	28-030129	IFPA	TREE	N31° 11' 09.7100"	W090° 28' 49.4800"	464.0000	0.0000	464.0000	1A (+20/+3)	false	S	48.825 3	1900	512.8253	07-Mar-2023 08:32:15	false
NTCHZ	LGECY	28-029582	IFPA	TREE	N31° 10' 39.7600"	W090° 28' 07.6600"	459.0000	0.0000	459.0000	1A (+20/+3)	false	S	52.987 3	1900	511.9873	07-Mar-2023 08:32:15	false
NTCHZ	LGECY	28-029417	IFPA	TREE	N31° 10' 54.2000"	W090° 28' 31.8500"	452.0000	0.0000	452.0000	1A (+20/+3)	false	S	59.958	1900	511.958	07-Mar-2023 08:32:15	false
NTCHZ	LGECY	28-028176	IFPA	TREE	N31° 10' 29.1500"	W090° 28' 19.3800"	398.0000	0.0000	398.0000	1A (+20/+3)	false	S	113.59 38	1900	511.5938	07-Mar-2023 08:32:15	false
NTCHZ	LGECY	28-027894	IFPA	TREE	N31° 10' 52.7900"	W090° 28' 30.4500"	450.0000	0.0000	450.0000	1A (+20/+3)	false	S	61.421 5	1900	511.4215	07-Mar-2023 08:32:15	false
NTCHZ	LGECY	28-029728	IFPA	TREE	N31° 11' 20.5900"	W090° 28' 59.7300"	475.0000	0.0000	475.0000	1A (+20/+3)	false	S	36.295 5	1900	511.2955	07-Mar-2023 08:32:15	false
NTCHZ	LGECY	28-045090	IFPA	TREE	N31° 11' 08.1800"	W090° 28' 44.7500"	468.0000	0.0000	468.0000	1A (+20/+3)	false	S	43.259 5	1900	511.2595	07-Mar-2023 08:32:15	false
NTCHZ	LGECY	28-029577	IFPA	TREE	N31° 10' 26.1700"	W090° 27' 59.0300"	433.0000	0.0000	433.0000	1A (+20/+3)	false	S	77.925 9	1900	510.9259	07-Mar-2023 08:32:15	false
NTCHZ	LGECY	28-030082	IFPA	TREE	N31° 11' 12.6200"	W090° 28' 49.6700"	471.0000	0.0000	471.0000	1A (+20/+3)	false	S	39.789 2	1900	510.7892	07-Mar-2023 08:32:15	false
NTCHZ	LGECY	28-029416	IFPA	TREE	N31° 10' 52.7000"	W090° 28' 33.5200"	442.0000	0.0000	442.0000	1A (+20/+3)	false	S	68.555 2	1900	510.5552	07-Mar-2023 08:32:15	false
NTCHZ	LGECY	28-029968	IFPA	TREE	N31° 10' 58.3200"	W090° 28' 39.5100"	446.0000	0.0000	446.0000	1A (+20/+3)	false	S	63.634 6	1900	509.6346	07-Mar-2023 08:32:15	false
NTCHZ	LGECY	28-027828	IFPA	TREE	N31° 11' 13.7700"	W090° 28' 51.2500"	470.0000	0.0000	470.0000	1A (+20/+3)	false	S	39.571 4	1900	509.5714	07-Mar-2023 08:32:15	false
NTCHZ	LGECY	28-045104	IFPA	TREE	N31° 11' 14.9800"	W090° 28' 51.6300"	473.0000	0.0000	473.0000	1A (+20/+3)	false	S	36.484 7	1900	509.4847	07-Mar-2023 08:32:15	false
NTCHZ	LGECY	28-028015	IFPA	TREE	N31° 10' 39.9200"	W090° 28' 05.8300"	461.0000	0.0000	461.0000	1A (+20/+3)	false	S	48.388 8	1900	509.3888	07-Mar-2023 08:32:15	false
NTCHZ	LGECY	28-029147	IFPA	TREE	N31° 10' 25.9300"	W090° 28' 14.9900"	395.0000	0.0000	395.0000	1A (+20/+3)	false	S	114.27 65	1900	509.2765	07-Mar-2023 08:32:15	false
NTCHZ	LGECY	28-029610	IFPA	TREE	N31° 10' 16.1300"	W090° 27' 54.1800"	409.0000	0.0000	409.0000	1A (+20/+3)	false	S	99.749 2	1900	508.7492	07-Mar-2023 08:32:15	false
NTCHZ	LGECY	28-020978	IFPA	NAVAID	N31° 10' 09.1300"	W090° 28' 00.9100"	371.0000	5.0000	371.0000	1A (+20/+3)	false	S	137.50 18	1900	508.5018	07-Mar-2023 08:32:15	true
NTCHZ	LGECY	28-029626	IFPA	TREE	N31° 10' 17.6300"	W090° 27' 58.0500"	405.0000	0.0000	405.0000	1A (+20/+3)	false	S	103.49 95	1900	508.4995	07-Mar-2023 08:32:15	false
NTCHZ	LGECY	28-029300	IFPA	TREE	N31° 10' 14.5700"	W090° 27' 47.7500"	418.0000	0.0000	418.0000	1A (+20/+3)	false	S	90.487 8	1900	508.4878	07-Mar-2023 08:32:15	false
NTCHZ	LGECY	28-029484	IFPA	BUILDIN G	N31° 10' 38.5400"	W090° 28' 22.6500"	418.0000	0.0000	418.0000	1A (+20/+3)	false	S	90.359 3	1900	508.3593	07-Mar-2023 08:32:15	true
NTCHZ	LGECY	28-030085	IFPA	TREE	N31° 11' 15.0100"	W090° 28' 45.3300"	486.0000	0.0000	486.0000	1A (+20/+3)	false	S	22.350 1	1900	508.3501	07-Mar-2023 08:32:15	false
NTCHZ	LGECY	28-029551	IFPA	TREE	N31° 10' 36.8300"	W090° 28' 04.7900"	452.0000	0.0000	452.0000	1A (+20/+3)	false	S	56.114 7	1900	508.1147	07-Mar-2023 08:32:15	false
NTCHZ	LGECY	28-029729	IFPA	TREE	N31° 11' 21.3500"	W090° 28' 58.7900"	476.0000	0.0000	476.0000	1A (+20/+3)	false	S	31.730 6	1900	507.7306	07-Mar-2023 08:32:15	false
NTCHZ	LGECY	28-029581	IFPA	TREE	N31° 10' 33.5400"	W090° 28' 22.6900"	401.0000	0.0000	401.0000	1A (+20/+3)	false	S	106.70 08	1900	507.7008	07-Mar-2023 08:32:15	false
NTCHZ	LGECY	28-029415	IFPA	TREE	N31° 10' 52.3800"	W090° 28' 30.6900"	444.0000	0.0000	444.0000	1A (+20/+3)	false	S	63.289	1900	507.289	07-Mar-2023 08:32:15	false

TRSSH (RNAV)

NTCHZ	LGECY	28-030148	IFPA	TREE	N31° 11' 07.0300"	W090° 28' 41.6400"	467.0000	0.0000	467.0000	1A (+20/+3)	false	S	40.068 1	1900	507.0681	07-Mar-2023 08:32:15	false
NTCHZ	LGECY	28-028145	IFPA	TREE	N31° 10' 17.6500"	W090° 27' 59.6100"	400.0000	0.0000	400.0000	1A (+20/+3)	false	S	106.91 14	1900	506.9114	07-Mar-2023 08:32:15	false
NTCHZ	LGECY	28-029156	IFPA	TREE	N31° 10' 33.9700"	W090° 28' 02.7700"	446.0000	0.0000	446.0000	1A (+20/+3)	false	S	60.908 8	1900	506.9088	07-Mar-2023 08:32:15	false
NTCHZ	LGECY	28-029579	IFPA	TREE	N31° 10' 38.6100"	W090° 28' 07.5600"	450.0000	0.0000	450.0000	1A (+20/+3)	false	S	56.502 4	1900	506.5024	07-Mar-2023 08:32:15	false
NTCHZ	LGECY	28-027893	IFPA	TREE	N31° 10' 50.2000"	W090° 28' 35.6000"	425.0000	0.0000	425.0000	1A (+20/+3)	false	S	81.316 6	1900	506.3166	07-Mar-2023 08:32:15	false
NTCHZ	LGECY	28-045670	IFPA	TREE	N31° 10' 35.1700"	W090° 28' 04.0500"	446.0000	0.0000	446.0000	1A (+20/+3)	false	S	59.861 1	1900	505.8611	07-Mar-2023 08:32:15	false
NTCHZ	LGECY	28-029624	IFPA	TREE	N31° 10' 19.1800"	W090° 27' 52.3500"	420.0000	0.0000	420.0000	1A (+20/+3)	false	S	85.757	1900	505.757	07-Mar-2023 08:32:15	false
NTCHZ	LGECY	28-044923	IFPA	BUILDIN G	N31° 10' 40.2800"	W090° 28' 23.8900"	418.0000	0.0000	418.0000	1A (+20/+3)	false	S	87.466 8	1900	505.4668	07-Mar-2023 08:32:15	true
NTCHZ	LGECY	28-030151	IFPA	TREE	N31° 11' 08.1900"	W090° 28' 40.7600"	471.0000	0.0000	471.0000	1A (+20/+3)	false	S	34.336 5	1900	505.3365	07-Mar-2023 08:32:15	false
NTCHZ	LGECY	28-027948	IFPA	TREE	N31° 11' 07.2200"	W090° 28' 42.9300"	463.0000	0.0000	463.0000	1A (+20/+3)	false	S	42.324 8	1900	505.3248	07-Mar-2023 08:32:15	false
NTCHZ	LGECY	28-029154	IFPA	TERRAIN	N31° 10' 27.9700"	W090° 28' 14.3400"	399.0000	0.0000	399.0000	1A (+20/+3)	false	S	106.19 7	1900	505.197	07-Mar-2023 08:32:15	false
NTCHZ	LGECY	28-045674	IFPA	TREE	N31° 10' 43.0600"	W090° 28' 09.3900"	459.0000	0.0000	459.0000	1A (+20/+3)	false	S	46.116 5	1900	505.1165	07-Mar-2023 08:32:15	false
NTCHZ	LGECY	28-028082	IFPA	TREE	N31° 11' 00.0000"	W090° 28' 40.3100"	445.0000	0.0000	445.0000	1A (+20/+3)	false	S	59.956 2	1900	504.9562	07-Mar-2023 08:32:15	false
NTCHZ	LGECY	28-029481	IFPA	TREE	N31° 10' 35.5700"	W090° 28' 23.3300"	403.0000	0.0000	403.0000	1A (+20/+3)	false	S	101.52 86	1900	504.5286	07-Mar-2023 08:32:15	false
NTCHZ	LGECY	28-027895	IFPA	TREE	N31° 10' 51.6200"	W090° 28' 35.0500"	429.0000	0.0000	429.0000	1A (+20/+3)	false	S	75.475 2	1900	504.4752	07-Mar-2023 08:32:15	false
NTCHZ	LGECY	28-029566	IFPA	TREE	N31° 10' 21.2800"	W090° 27' 53.8600"	422.0000	0.0000	422.0000	1A (+20/+3)	false	S	82.297	1900	504.297	07-Mar-2023 08:32:15	false
NTCHZ	LGECY	28-029616	IFPA	TREE	N31° 10' 17.0800"	W090° 27' 54.8000"	406.0000	0.0000	406.0000	1A (+20/+3)	false	S	98.043 3	1900	504.0433	07-Mar-2023 08:32:15	false
NTCHZ	LGECY	28-029727	IFPA	TREE	N31° 11' 21.3600"	W090° 28' 57.5800"	475.0000	0.0000	475.0000	1A (+20/+3)	false	S	29.002 2	1900	504.0022	07-Mar-2023 08:32:15	false
NTCHZ	LGECY	28-028223	IFPA	TREE	N31° 11' 13.8200"	W090° 28' 44.7000"	479.0000	0.0000	479.0000	1A (+20/+3)	false	S	24.814 6	1900	503.8146	07-Mar-2023 08:32:15	false
NTCHZ	LGECY	28-029553	IFPA	TREE	N31° 10' 37.8400"	W090° 28' 06.0200"	448.0000	0.0000	448.0000	1A (+20/+3)	false	S	55.573	1900	503.573	07-Mar-2023 08:32:15	false
NTCHZ	LGECY	28-028494	IFPA	TREE	N31° 10' 16.1300"	W090° 27' 49.9800"	413.0000	0.0000	413.0000	1A (+20/+3)	false	S	90.387 9	1900	503.3879	07-Mar-2023 08:32:15	false
NTCHZ	LGECY	28-027902	IFPA	TREE	N31° 10' 56.7100"	W090° 28' 30.7600"	454.0000	0.0000	454.0000	1A (+20/+3)	false	S	49.370 2	1900	503.3702	07-Mar-2023 08:32:15	false
NTCHZ	LGECY	28-027892	IFPA	TREE	N31° 10' 50.3300"	W090° 28' 33.0700"	428.0000	0.0000	428.0000	1A (+20/+3)	false	S	75.256 2	1900	503.2562	07-Mar-2023 08:32:15	false
NTCHZ	LGECY	28-029984	IFPA	TREE	N31° 11' 04.4000"	W090° 28' 38.7700"	461.0000	0.0000	461.0000	1A (+20/+3)	false	S	42.222 1	1900	503.2221	07-Mar-2023 08:32:15	false
NTCHZ	LGECY	28-029618	IFPA	TREE	N31° 10' 18.2500"	W090° 27' 52.9200"	413.0000	0.0000	413.0000	1A (+20/+3)	false	S	90.050 2	1900	503.0502	07-Mar-2023 08:32:15	false
NTCHZ	LGECY	28-027938	IFPA	TREE	N31° 11' 05.8100"	W090° 28' 39.7000"	463.0000	0.0000	463.0000	1A (+20/+3)	false	S	39.711	1900	502.711	07-Mar-2023 08:32:15	false

TRSSH (RNAV)

NTCHZ	LGECY	28-028120	IFPA	TRAVERSE_WAY	N31° 10' 17.3100"	W090° 27' 51.7500"	412.0000	0.0000	412.0000	1A (+20/+3)	false	S	90.4977	1900	502.4977	07-Mar-2023 08:32:15	true
NTCHZ	LGECY	28-029459	IFPA	TREE	N31° 10' 57.6900"	W090° 28' 36.2700"	444.0000	0.0000	444.0000	1A (+20/+3)	false	S	58.4628	1900	502.4628	07-Mar-2023 08:32:15	false
NTCHZ	LGECY	28-028281	IFPA	NAVAID	N31° 10' 26.4600"	W090° 28' 11.4000"	397.0000	0.0000	397.0000	1A (+20/+3)	false	S	104.5528	1900	501.5528	07-Mar-2023 08:32:15	true
NTCHZ	LGECY	28-029584	IFPA	TREE	N31° 10' 41.9600"	W090° 28' 04.5900"	462.0000	0.0000	462.0000	1A (+20/+3)	false	S	38.9946	1900	500.9946	07-Mar-2023 08:32:15	false
NTCHZ	LGECY	28-045103	IFPA	TREE	N31° 11' 17.1100"	W090° 28' 51.5600"	470.0000	0.0000	470.0000	1A (+20/+3)	false	S	29.4048	1900	499.4048	07-Mar-2023 08:32:15	false
NTCHZ	LGECY	28-045115	IFPA	TREE	N31° 11' 21.4500"	W090° 28' 56.0400"	474.0000	0.0000	474.0000	1A (+20/+3)	false	S	25.2785	1900	499.2785	07-Mar-2023 08:32:15	false
NTCHZ	LGECY	28-027903	IFPA	TREE	N31° 10' 58.2400"	W090° 28' 31.7700"	452.0000	0.0000	452.0000	1A (+20/+3)	false	S	46.6475	1900	498.6475	07-Mar-2023 08:32:15	false
NTCHZ	LGECY	28-029419	IFPA	TREE	N31° 10' 57.2200"	W090° 28' 34.3000"	443.0000	0.0000	443.0000	1A (+20/+3)	false	S	55.6008	1900	498.6008	07-Mar-2023 08:32:15	false
NTCHZ	LGECY	28-045110	IFPA	TREE	N31° 11' 17.8000"	W090° 28' 53.9000"	466.0000	0.0000	466.0000	1A (+20/+3)	false	S	32.3755	1900	498.3755	07-Mar-2023 08:32:15	false
NTCHZ	LGECY	28-029491	IFPA	TREE	N31° 11' 20.5100"	W090° 28' 55.5400"	471.0000	0.0000	471.0000	1A (+20/+3)	false	S	27.2201	1900	498.2201	07-Mar-2023 08:32:15	false
NTCHZ	LGECY	28-029623	IFPA	TREE	N31° 10' 18.2100"	W090° 27' 54.6100"	404.0000	0.0000	404.0000	1A (+20/+3)	false	S	93.947	1900	497.947	07-Mar-2023 08:32:15	false
NTCHZ	LGECY	28-028081	IFPA	TREE	N31° 10' 59.7000"	W090° 28' 37.1700"	444.0000	0.0000	444.0000	1A (+20/+3)	false	S	53.9346	1900	497.9346	07-Mar-2023 08:32:15	false
NTCHZ	LGECY	28-029476	IFPA	TREE	N31° 11' 19.5300"	W090° 28' 54.8700"	469.0000	0.0000	469.0000	1A (+20/+3)	false	S	28.913	1900	497.913	07-Mar-2023 08:32:15	false
NTCHZ	LGECY	28-044940	IFPA	TREE	N31° 10' 53.7000"	W090° 28' 37.0600"	424.0000	0.0000	424.0000	1A (+20/+3)	false	S	73.193	1900	497.193	07-Mar-2023 08:32:15	false
NTCHZ	LGECY	28-029155	IFPA	TREE	N31° 10' 32.9800"	W090° 28' 04.7600"	428.0000	0.0000	428.0000	1A (+20/+3)	false	S	68.5617	1900	496.5617	07-Mar-2023 08:32:15	false
NTCHZ	LGECY	28-029409	IFPA	TREE	N31° 10' 54.8700"	W090° 28' 10.6200"	486.0000	0.0000	486.0000	1A (+20/+3)	false	S	10.4704	1900	496.4704	07-Mar-2023 08:32:15	false
NTCHZ	LGECY	28-029180	IFPA	TREE	N31° 11' 15.8300"	W090° 28' 53.1600"	459.0000	0.0000	459.0000	1A (+20/+3)	false	S	37.1306	1900	496.1306	07-Mar-2023 08:32:15	false
NTCHZ	LGECY	28-029575	IFPA	TREE	N31° 10' 26.0000"	W090° 27' 57.5200"	421.0000	0.0000	421.0000	1A (+20/+3)	false	S	75.113	1900	496.113	07-Mar-2023 08:32:15	false
NTCHZ	LGECY	28-029976	IFPA	TREE	N31° 11' 01.3800"	W090° 28' 41.0000"	439.0000	0.0000	439.0000	1A (+20/+3)	false	S	57.0079	1900	496.0079	07-Mar-2023 08:32:15	false
NTCHZ	LGECY	28-029472	IFPA	TREE	N31° 11' 20.3400"	W090° 28' 51.1300"	478.0000	0.0000	478.0000	1A (+20/+3)	false	S	17.9471	1900	495.9471	07-Mar-2023 08:32:15	false
NTCHZ	LGECY	28-029980	IFPA	TREE	N31° 11' 04.6300"	W090° 28' 36.6600"	459.0000	0.0000	459.0000	1A (+20/+3)	false	S	36.7728	1900	495.7728	07-Mar-2023 08:32:15	false
NTCHZ	LGECY	28-030043	IFPA	TREE	N31° 10' 52.8300"	W090° 28' 11.6400"	476.0000	0.0000	476.0000	1A (+20/+3)	false	S	19.3743	1900	495.3743	07-Mar-2023 08:32:15	false
NTCHZ	LGECY	28-029467	IFPA	TREE	N31° 11' 20.3600"	W090° 28' 49.5300"	481.0000	0.0000	481.0000	1A (+20/+3)	false	S	14.3171	1900	495.3171	07-Mar-2023 08:32:15	false
NTCHZ	LGECY	28-029485	IFPA	TREE	N31° 10' 38.5100"	W090° 28' 23.0300"	404.0000	0.0000	404.0000	1A (+20/+3)	false	S	91.3036	1900	495.3036	07-Mar-2023 08:32:15	false
NTCHZ	LGECY	28-029482	IFPA	TREE	N31° 10' 43.0900"	W090° 28' 07.2700"	454.0000	0.0000	454.0000	1A (+20/+3)	false	S	41.2943	1900	495.2943	07-Mar-2023 08:32:15	false
NTCHZ	LGECY	28-029971	IFPA	TREE	N31° 11' 02.7800"	W090° 28' 33.3300"	459.0000	0.0000	459.0000	1A (+20/+3)	false	S	35.3662	1900	494.3662	07-Mar-2023 08:32:15	false

TRSSH (RNAV)

NTCHZ	LGECY	28-029458	IFPA	TREE	N31° 10' 56.4500"	W090° 28' 37.9200"	428.0000	0.0000	428.0000	1A (+20/+3)	false	S	66.170 2	1900	494.1702	07-Mar-2023 08:32:15	false
NTCHZ	LGECY	28-028083	IFPA	TREE	N31° 11' 01.4600"	W090° 28' 36.6900"	447.0000	0.0000	447.0000	1A (+20/+3)	false	S	47.144	1900	494.144	07-Mar-2023 08:32:15	false
NTCHZ	LGECY	28-030027	IFPA	TREE	N31° 10' 48.6600"	W090° 28' 12.5900"	459.0000	0.0000	459.0000	1A (+20/+3)	false	S	35.045 6	1900	494.0456	07-Mar-2023 08:32:15	false
NTCHZ	LGECY	28-029174	IFPA	TREE	N31° 11' 15.3000"	W090° 28' 49.8400"	462.0000	0.0000	462.0000	1A (+20/+3)	false	S	31.456 2	1900	493.4562	07-Mar-2023 08:32:15	false
NTCHZ	LGECY	28-029973	IFPA	TREE	N31° 11' 01.3800"	W090° 28' 39.1500"	440.0000	0.0000	440.0000	1A (+20/+3)	false	S	52.885 6	1900	492.8856	07-Mar-2023 08:32:15	false
NTCHZ	LGECY	28-028150	IFPA	TERRAIN	N31° 10' 28.7200"	W090° 28' 10.7600"	397.0000	0.0000	397.0000	1A (+20/+3)	false	S	95.780 5	1900	492.7805	07-Mar-2023 08:32:15	false
NTCHZ	LGECY	28-030102	IFPA	TREE	N31° 10' 40.7400"	W090° 28' 24.6600"	405.0000	0.0000	405.0000	1A (+20/+3)	false	S	87.687 5	1900	492.6875	07-Mar-2023 08:32:15	false
NTCHZ	LGECY	28-029969	IFPA	TREE	N31° 11' 01.0200"	W090° 28' 33.4100"	451.0000	0.0000	451.0000	1A (+20/+3)	false	S	41.265 4	1900	492.2654	07-Mar-2023 08:32:15	false
NTCHZ	LGECY	28-029146	IFPA	TREE	N31° 10' 30.2500"	W090° 28' 02.4400"	420.0000	0.0000	420.0000	1A (+20/+3)	false	S	72.264 6	1900	492.2646	07-Mar-2023 08:32:15	false
NTCHZ	LGECY	28-028251	IFPA	TREE	N31° 11' 19.8800"	W090° 28' 53.0500"	468.0000	0.0000	468.0000	1A (+20/+3)	false	S	23.720 2	1900	491.7202	07-Mar-2023 08:32:15	false
NTCHZ	LGECY	28-045109	IFPA	TREE	N31° 11' 21.0900"	W090° 28' 53.4200"	471.0000	0.0000	471.0000	1A (+20/+3)	false	S	20.611 3	1900	491.6113	07-Mar-2023 08:32:15	false
NTCHZ	LGECY	28-028221	IFPA	TREE	N31° 11' 10.2100"	W090° 28' 47.8000"	448.0000	0.0000	448.0000	1A (+20/+3)	false	S	43.456 7	1900	491.4567	07-Mar-2023 08:32:15	false
NTCHZ	LGECY	28-028177	IFPA	TREE	N31° 10' 35.7100"	W090° 28' 05.9500"	429.0000	0.0000	429.0000	1A (+20/+3)	false	S	62.340 3	1900	491.3403	07-Mar-2023 08:32:15	false
NTCHZ	LGECY	28-027980	IFPA	TREE	N31° 10' 20.3100"	W090° 27' 58.6900"	395.0000	0.0000	395.0000	1A (+20/+3)	false	S	96.215	1900	491.215	07-Mar-2023 08:32:15	false
NTCHZ	LGECY	28-030042	IFPA	TREE	N31° 10' 51.4900"	W090° 28' 14.1700"	461.0000	0.0000	461.0000	1A (+20/+3)	false	S	29.368	1900	490.368	07-Mar-2023 08:32:15	false
NTCHZ	LGECY	28-028173	IFPA	TERRAIN	N31° 10' 30.4700"	W090° 28' 11.6800"	398.0000	0.0000	398.0000	1A (+20/+3)	false	S	92.142 7	1900	490.1427	07-Mar-2023 08:32:15	false
NTCHZ	LGECY	28-044937	IFPA	TREE	N31° 11' 03.4700"	W090° 28' 34.1800"	454.0000	0.0000	454.0000	1A (+20/+3)	false	S	35.017 4	1900	489.0174	07-Mar-2023 08:32:15	false
NTCHZ	LGECY	28-029468	IFPA	TREE	N31° 11' 19.4000"	W090° 28' 52.0300"	466.0000	0.0000	466.0000	1A (+20/+3)	false	S	23.008	1900	489.008	07-Mar-2023 08:32:15	false
NTCHZ	LGECY	28-029732	IFPA	TREE	N31° 11' 24.4600"	W090° 28' 53.0400"	480.0000	0.0000	480.0000	1A (+20/+3)	false	S	8.8098	1900	488.8098	07-Mar-2023 08:32:15	false
NTCHZ	LGECY	28-030122	IFPA	TREE	N31° 11' 09.1800"	W090° 28' 43.2100"	452.0000	0.0000	452.0000	1A (+20/+3)	false	S	36.577 5	1900	488.5775	07-Mar-2023 08:32:15	false
NTCHZ	LGECY	28-045106	IFPA	TREE	N31° 11' 20.7100"	W090° 28' 52.3500"	469.0000	0.0000	469.0000	1A (+20/+3)	false	S	19.462 5	1900	488.4625	07-Mar-2023 08:32:15	false
NTCHZ	LGECY	28-029972	IFPA	TREE	N31° 11' 02.3600"	W090° 28' 34.9600"	448.0000	0.0000	448.0000	1A (+20/+3)	false	S	40.363 6	1900	488.3636	07-Mar-2023 08:32:15	false
NTCHZ	LGECY	28-029806	IFPA	TREE	N31° 11' 18.7600"	W090° 28' 50.3100"	467.0000	0.0000	467.0000	1A (+20/+3)	false	S	21.256 1	1900	488.2561	07-Mar-2023 08:32:15	false
NTCHZ	LGECY	28-030137	IFPA	TREE	N31° 11' 11.4200"	W090° 28' 49.3800"	445.0000	0.0000	445.0000	1A (+20/+3)	false	S	43.043 8	1900	488.0438	07-Mar-2023 08:32:15	false
NTCHZ	LGECY	28-029179	IFPA	TREE	N31° 11' 16.8400"	W090° 28' 49.5900"	462.0000	0.0000	462.0000	1A (+20/+3)	false	S	25.893 2	1900	487.8932	07-Mar-2023 08:32:15	false
NTCHZ	LGECY	28-028219	IFPA	TREE	N31° 11' 09.6700"	W090° 28' 46.3100"	446.0000	0.0000	446.0000	1A (+20/+3)	false	S	41.892 1	1900	487.8921	07-Mar-2023 08:32:15	false

TRSSH (RNAV)

NTCHZ	LGECY	28-029176	IFPA	TREE	N31° 11' 16.8400"	W090° 28' 46.3200"	469.0000	0.0000	469.0000	1A (+20/+3)	false	S	18.607 2	1900	487.6072	07-Mar-2023 08:32:15	false
NTCHZ	LGECY	28-028289	IFPA	TREE	N31° 10' 52.2200"	W090° 28' 13.1600"	462.0000	0.0000	462.0000	1A (+20/+3)	false	S	24.744 4	1900	486.7444	07-Mar-2023 08:32:15	false
NTCHZ	LGECY	28-028291	IFPA	TREE	N31° 10' 53.2700"	W090° 28' 13.3400"	465.0000	0.0000	465.0000	1A (+20/+3)	false	S	21.732 6	1900	486.7326	07-Mar-2023 08:32:15	false
NTCHZ	LGECY	28-020980	IFPA	TOWER	N31° 10' 57.5200"	W090° 28' 16.3400"	472.0000	72.0000	472.0000	1A (+20/+3)	false	S	14.603 7	1900	486.6037	07-Mar-2023 08:32:15	true
NTCHZ	LGECY	28-029162	IFPA	TERRAIN	N31° 10' 32.2400"	W090° 28' 12.6100"	398.0000	0.0000	398.0000	1A (+20/+3)	false	S	88.462 1	1900	486.4621	07-Mar-2023 08:32:15	false
NTCHZ	LGECY	28-030039	IFPA	TREE	N31° 10' 50.2200"	W090° 28' 13.5100"	454.0000	0.0000	454.0000	1A (+20/+3)	false	S	32.025 2	1900	486.0252	07-Mar-2023 08:32:15	false
NTCHZ	LGECY	28-030134	IFPA	TREE	N31° 11' 11.8800"	W090° 28' 47.7300"	448.0000	0.0000	448.0000	1A (+20/+3)	false	S	37.872 1	1900	485.8721	07-Mar-2023 08:32:15	false
NTCHZ	LGECY	28-029548	IFPA	TREE	N31° 10' 37.2800"	W090° 28' 02.5000"	436.0000	0.0000	436.0000	1A (+20/+3)	false	S	49.548 3	1900	485.5483	07-Mar-2023 08:32:15	false
NTCHZ	LGECY	28-028285	IFPA	TREE	N31° 10' 43.9800"	W090° 28' 25.5900"	406.0000	0.0000	406.0000	1A (+20/+3)	false	S	79.228 4	1900	485.2284	07-Mar-2023 08:32:15	false
NTCHZ	LGECY	28-027831	IFPA	TREE	N31° 11' 17.4000"	W090° 28' 47.3400"	466.0000	0.0000	466.0000	1A (+20/+3)	false	S	19.059 6	1900	485.0596	07-Mar-2023 08:32:15	false
NTCHZ	LGECY	28-029461	IFPA	TREE	N31° 10' 59.7900"	W090° 28' 31.9100"	443.0000	0.0000	443.0000	1A (+20/+3)	false	S	41.921 1	1900	484.9211	07-Mar-2023 08:32:15	false
NTCHZ	LGECY	28-020986	IFPA	NAVAID	N31° 10' 58.2300"	W090° 28' 23.6900"	456.0000	48.0000	456.0000	1A (+20/+3)	false	S	28.674 8	1900	484.6748	07-Mar-2023 08:32:15	true
NTCHZ	LGECY	28-028103	IFPA	TREE	N31° 11' 05.1300"	W090° 28' 34.5700"	454.0000	0.0000	454.0000	1A (+20/+3)	false	S	30.490 5	1900	484.4905	07-Mar-2023 08:32:15	false
NTCHZ	LGECY	28-029462	IFPA	TREE	N31° 11' 00.0900"	W090° 28' 34.3500"	438.0000	0.0000	438.0000	1A (+20/+3)	false	S	46.383 1	1900	484.3831	07-Mar-2023 08:32:15	false
NTCHZ	LGECY	28-029587	IFPA	TREE	N31° 10' 29.1300"	W090° 27' 59.1400"	415.0000	0.0000	415.0000	1A (+20/+3)	false	S	68.550 1	1900	483.5501	07-Mar-2023 08:32:15	false
NTCHZ	LGECY	28-045095	IFPA	TREE	N31° 11' 07.0500"	W090° 28' 46.3700"	432.0000	0.0000	432.0000	1A (+20/+3)	false	S	50.542 4	1900	482.5424	07-Mar-2023 08:32:15	false
NTCHZ	LGECY	28-030026	IFPA	TREE	N31° 10' 49.3000"	W090° 28' 10.4700"	454.0000	0.0000	454.0000	1A (+20/+3)	false	S	28.240 9	1900	482.2409	07-Mar-2023 08:32:15	false
NTCHZ	LGECY	28-020990	IFPA	POLE	N31° 11' 06.9600"	W090° 28' 47.4300"	429.0000	18.0000	429.0000	1A (+20/+3)	false	S	53.196 9	1900	482.1969	07-Mar-2023 08:32:15	true
NTCHZ	LGECY	28-029550	IFPA	TREE	N31° 10' 39.9700"	W090° 27' 56.5400"	454.0000	0.0000	454.0000	1A (+20/+3)	false	S	27.521 9	1900	481.5219	07-Mar-2023 08:32:15	false
NTCHZ	LGECY	28-029797	IFPA	TREE	N31° 11' 18.3100"	W090° 28' 49.2300"	461.0000	0.0000	461.0000	1A (+20/+3)	false	S	20.312 6	1900	481.3126	07-Mar-2023 08:32:15	false
NTCHZ	LGECY	28-030040	IFPA	TREE	N31° 10' 51.5200"	W090° 28' 11.6200"	456.0000	0.0000	456.0000	1A (+20/+3)	false	S	23.587 8	1900	479.5878	07-Mar-2023 08:32:15	false
NTCHZ	LGECY	28-029506	IFPA	TREE	N31° 10' 30.7500"	W090° 28' 00.3700"	413.0000	0.0000	413.0000	1A (+20/+3)	false	S	66.025 9	1900	479.0259	07-Mar-2023 08:32:15	false
NTCHZ	LGECY	28-028047	IFPA	TREE	N31° 11' 19.4100"	W090° 28' 48.8600"	463.0000	0.0000	463.0000	1A (+20/+3)	false	S	15.912 4	1900	478.9124	07-Mar-2023 08:32:15	false
NTCHZ	LGECY	28-020991	IFPA	POLE	N31° 11' 11.6800"	W090° 28' 42.9100"	451.0000	29.0000	451.0000	1A (+20/+3)	false	S	27.782 5	1900	478.7825	07-Mar-2023 08:32:15	true
NTCHZ	LGECY	28-043761	IFPA	TREE	N31° 10' 47.3800"	W090° 28' 11.8500"	441.0000	0.0000	441.0000	1A (+20/+3)	false	S	37.557	1900	478.557	07-Mar-2023 08:32:15	false
NTCHZ	LGECY	28-029473	IFPA	TREE	N31° 11' 21.5100"	W090° 28' 48.9500"	468.0000	0.0000	468.0000	1A (+20/+3)	false	S	9.2866	1900	477.2866	07-Mar-2023 08:32:15	false

TRSSH (RNAV)



NTCHZ	LGECY	28-029151	IFPA	TREE	N31° 10' 32.9100"	W090° 28' 01.2000"	416.0000	0.0000	416.0000	1A (+20/+3)	false	S	60.855	1900	476.855	07-Mar-2023 08:32:15	false
NTCHZ	LGECY	28-028249	IFPA	TREE	N31° 11' 20.3500"	W090° 28' 48.2000"	464.0000	0.0000	464.0000	1A (+20/+3)	false	S	11.386 3	1900	475.3863	07-Mar-2023 08:32:15	false
NTCHZ	LGECY	28-044935	IFPA	TREE	N31° 11' 01.4300"	W090° 28' 32.1700"	438.0000	0.0000	438.0000	1A (+20/+3)	false	S	37.169 6	1900	475.1696	07-Mar-2023 08:32:15	false
NTCHZ	LGECY	28-029977	IFPA	TREE	N31° 11' 04.4200"	W090° 28' 33.7500"	444.0000	0.0000	444.0000	1A (+20/+3)	false	S	30.971 2	1900	474.9712	07-Mar-2023 08:32:15	false
NTCHZ	LGECY	28-028284	IFPA	TREE	N31° 10' 51.1600"	W090° 28' 06.5200"	461.0000	0.0000	461.0000	1A (+20/+3)	false	S	13.392 3	1900	474.3923	07-Mar-2023 08:32:15	false
NTCHZ	LGECY	28-028022	IFPA	TERRAIN	N31° 10' 40.9800"	W090° 28' 17.2100"	404.0000	0.0000	404.0000	1A (+20/+3)	false	S	70.304 9	1900	474.3049	07-Mar-2023 08:32:15	false
NTCHZ	LGECY	28-028023	IFPA	TREE	N31° 10' 46.9000"	W090° 28' 02.0100"	457.0000	0.0000	457.0000	1A (+20/+3)	false	S	17.187 9	1900	474.1879	07-Mar-2023 08:32:15	false
NTCHZ	LGECY	28-029320	IFPA	TREE	N31° 11' 15.7800"	W090° 28' 46.2500"	452.0000	0.0000	452.0000	1A (+20/+3)	false	S	21.896 9	1900	473.8969	07-Mar-2023 08:32:15	false
NTCHZ	LGECY	28-020983	IFPA	NAVAID	N31° 10' 59.3300"	W090° 28' 16.3500"	462.0000	60.0000	462.0000	1A (+20/+3)	false	S	8.7426	1900	470.7426	07-Mar-2023 08:32:15	true
NTCHZ	LGECY	28-028280	IFPA	TREE	N31° 10' 29.3200"	W090° 28' 02.9700"	394.0000	0.0000	394.0000	1A (+20/+3)	false	S	76.468 6	1900	470.4686	07-Mar-2023 08:32:15	false
NTCHZ	LGECY	28-030020	IFPA	TREE	N31° 10' 47.4400"	W090° 28' 09.6500"	438.0000	0.0000	438.0000	1A (+20/+3)	false	S	32.459 2	1900	470.4592	07-Mar-2023 08:32:15	false
NTCHZ	LGECY	28-028408	IFPA	TREE	N31° 10' 45.8700"	W090° 28' 08.4600"	435.0000	0.0000	435.0000	1A (+20/+3)	false	S	34.910 3	1900	469.9103	07-Mar-2023 08:32:15	false
NTCHZ	LGECY	28-029148	IFPA	TREE	N31° 10' 30.5300"	W090° 28' 03.7600"	395.0000	0.0000	395.0000	1A (+20/+3)	false	S	74.296 4	1900	469.2964	07-Mar-2023 08:32:15	false
NTCHZ	LGECY	28-028411	IFPA	TREE	N31° 10' 45.7600"	W090° 28' 10.3600"	429.0000	0.0000	429.0000	1A (+20/+3)	false	S	39.502 1	1900	468.5021	07-Mar-2023 08:32:15	false
NTCHZ	LGECY	28-029161	IFPA	TREE	N31° 10' 36.0000"	W090° 28' 02.8000"	414.0000	0.0000	414.0000	1A (+20/+3)	false	S	54.377 4	1900	468.3774	07-Mar-2023 08:32:15	false
NTCHZ	LGECY	28-028151	IFPA	TREE	N31° 10' 31.7100"	W090° 28' 04.3200"	396.0000	0.0000	396.0000	1A (+20/+3)	false	S	71.709 1	1900	467.7091	07-Mar-2023 08:32:15	false
NTCHZ	LGECY	28-029159	IFPA	TREE	N31° 10' 34.5400"	W090° 28' 05.8000"	399.0000	0.0000	399.0000	1A (+20/+3)	false	S	65.809	1900	464.809	07-Mar-2023 08:32:15	false
NTCHZ	LGECY	28-029150	IFPA	TRAVER SE_WAY	N31° 10' 32.5700"	W090° 28' 02.0600"	399.0000	0.0000	399.0000	1A (+20/+3)	false	S	63.876 9	1900	462.8769	07-Mar-2023 08:32:15	true
NTCHZ	LGECY	28-044917	IFPA	TERRAIN	N31° 10' 47.9800"	W090° 28' 20.9300"	407.0000	0.0000	407.0000	1A (+20/+3)	false	S	55.841 7	1900	462.8417	07-Mar-2023 08:32:15	false
NTCHZ	LGECY	28-020981	IFPA	NAVAID	N31° 10' 56.3200"	W090° 28' 19.4600"	436.0000	32.0000	436.0000	1A (+20/+3)	false	S	25.457	1900	461.457	07-Mar-2023 08:32:15	true
NTCHZ	LGECY	28-029552	IFPA	TREE	N31° 10' 36.7800"	W090° 28' 07.1100"	400.0000	0.0000	400.0000	1A (+20/+3)	false	S	61.447 7	1900	461.4477	07-Mar-2023 08:32:15	false
NTCHZ	LGECY	28-030167	IFPA	TREE	N31° 11' 09.3000"	W090° 28' 40.0700"	432.0000	0.0000	432.0000	1A (+20/+3)	false	S	29.190 9	1900	461.1909	07-Mar-2023 08:32:15	false
NTCHZ	LGECY	28-029583	IFPA	TRAVER SE_WAY	N31° 10' 40.8900"	W090° 28' 05.5600"	416.0000	0.0000	416.0000	1A (+20/+3)	false	S	44.634 2	1900	460.6342	07-Mar-2023 08:32:15	true
NTCHZ	LGECY	28-045672	IFPA	TREE	N31° 10' 41.2100"	W090° 28' 05.5200"	417.0000	0.0000	417.0000	1A (+20/+3)	false	S	43.505	1900	460.505	07-Mar-2023 08:32:15	false
NTCHZ	LGECY	28-030150	IFPA	TREE	N31° 11' 08.2900"	W090° 28' 39.2100"	429.0000	0.0000	429.0000	1A (+20/+3)	false	S	30.557 7	1900	459.5577	07-Mar-2023 08:32:15	false
NTCHZ	LGECY	28-030143	IFPA	TREE	N31° 11' 06.8700"	W090° 28' 38.3600"	425.0000	0.0000	425.0000	1A (+20/+3)	false	S	33.279 6	1900	458.2796	07-Mar-2023 08:32:15	false

TRSSH (RNAV)

NTCHZ	LGECY	28-028104	IFPA	TREE	N31° 11' 04.3700"	W090° 28' 37.1200"	419.0000	0.0000	419.0000	1A (+20/+3)	false	S	38.643	1900	457.643	07-Mar-2023 08:32:15	false
NTCHZ	LGECY	28-028017	IFPA	TREE	N31° 10' 40.9000"	W090° 28' 09.2200"	402.0000	0.0000	402.0000	1A (+20/+3)	false	S	52.758 5	1900	454.7585	07-Mar-2023 08:32:15	false
NTCHZ	LGECY	28-029483	IFPA	TREE	N31° 10' 42.0800"	W090° 28' 09.8800"	403.0000	0.0000	403.0000	1A (+20/+3)	false	S	50.393 9	1900	453.3939	07-Mar-2023 08:32:15	false
NTCHZ	LGECY	28-020982	IFPA	BUILDIN G	N31° 10' 58.6600"	W090° 28' 17.8100"	437.0000	32.0000	437.0000	1A (+20/+3)	false	S	14.174	1900	451.174	07-Mar-2023 08:32:15	true
NTCHZ	LGECY	28-029486	IFPA	TREE	N31° 10' 44.0400"	W090° 28' 10.8700"	404.0000	0.0000	404.0000	1A (+20/+3)	false	S	46.229 4	1900	450.2294	07-Mar-2023 08:32:15	false
NTCHZ	LGECY	28-028410	IFPA	TREE	N31° 10' 44.9600"	W090° 28' 11.4800"	405.0000	0.0000	405.0000	1A (+20/+3)	false	S	44.598 5	1900	449.5985	07-Mar-2023 08:32:15	false
NTCHZ	LGECY	28-059808	IFPA	POLE	N31° 11' 24.8200"	W090° 28' 54.3000"	439.0000	39.0000	439.0000	4D (+250/+50)	false	S	10.446 9	1900	449.4469	07-Mar-2023 08:32:15	true
NTCHZ	LGECY	28-030104	IFPA	TREE	N31° 10' 45.9000"	W090° 28' 11.9500"	405.0000	0.0000	405.0000	1A (+20/+3)	false	S	42.590 5	1900	447.5905	07-Mar-2023 08:32:15	false
NTCHZ	LGECY	28-020985	IFPA	NAVAID	N31° 10' 57.5400"	W090° 28' 25.3700"	412.0000	2.0000	412.0000	1A (+20/+3)	false	S	34.661 3	1900	446.6613	07-Mar-2023 08:32:15	true
NTCHZ	LGECY	28-029974	IFPA	TRAVER SE_WAY	N31° 11' 05.7400"	W090° 28' 28.4100"	428.0000	0.0000	428.0000	1A (+20/+3)	false	S	14.781 3	1900	442.7813	07-Mar-2023 08:32:15	true
NTCHZ	LGECY	28-020989	IFPA	POLE	N31° 11' 01.5300"	W090° 28' 19.3300"	432.0000	24.0000	432.0000	1A (+20/+3)	false	S	8.2324	1900	440.2324	07-Mar-2023 08:32:15	true
NTCHZ	LGECY	28-059807	IFPA	POLE	N31° 11' 27.3900"	W090° 28' 54.3000"	438.0000	40.0000	438.0000	4D (+250/+50)	false	S	2.0926	1900	440.0926	07-Mar-2023 08:32:15	true
NTCHZ	LGECY	28-029975	IFPA	BUILDIN G	N31° 11' 04.4100"	W090° 28' 31.9300"	413.0000	0.0000	413.0000	1A (+20/+3)	false	S	26.948 2	1900	439.9482	07-Mar-2023 08:32:15	true
NTCHZ	LGECY	28-020987	IFPA	POLE	N31° 11' 01.0200"	W090° 28' 17.6300"	433.0000	24.0000	433.0000	1A (+20/+3)	false	S	6.1018	1900	439.1018	07-Mar-2023 08:32:15	true
NTCHZ	LGECY	28-020984	IFPA	POLE	N31° 11' 01.0700"	W090° 28' 15.9800"	436.0000	26.0000	436.0000	1A (+20/+3)	false	S	2.2624	1900	438.2624	07-Mar-2023 08:32:15	true
NTCHZ	LGECY	28-030044	IFPA	TRAVER SE_WAY	N31° 10' 52.7400"	W090° 28' 14.4200"	411.0000	0.0000	411.0000	1A (+20/+3)	false	S	25.862 1	1900	436.8621	07-Mar-2023 08:32:15	true
NTCHZ	LGECY	28-029970	IFPA	TERRAIN	N31° 11' 03.8000"	W090° 28' 29.1700"	412.0000	0.0000	412.0000	1A (+20/+3)	false	S	22.780 9	1900	434.7809	07-Mar-2023 08:32:15	false
NTCHZ	LGECY	28-027896	IFPA	TRAVER SE_WAY	N31° 10' 59.7500"	W090° 28' 17.7600"	423.0000	0.0000	423.0000	1A (+20/+3)	false	S	10.519 6	1900	433.5196	07-Mar-2023 08:32:15	true
NTCHZ	LGECY	28-020988	IFPA	POLE	N31° 11' 02.3100"	W090° 28' 16.8500"	432.0000	22.0000	432.0000	1A (+20/+3)	false	S	0.1705	1900	432.1705	07-Mar-2023 08:32:15	true
NTCHZ	LGECY	28-029410	IFPA	TREE	N31° 10' 54.8100"	W090° 28' 12.7600"	416.0000	0.0000	416.0000	1A (+20/+3)	false	S	15.434 4	1900	431.4344	07-Mar-2023 08:32:15	false
NTCHZ	LGECY	28-044936	IFPA	TRAVER SE_WAY	N31° 11' 08.0100"	W090° 28' 32.5400"	405.0000	0.0000	405.0000	1A (+20/+3)	false	S	16.605 5	1900	421.6055	07-Mar-2023 08:32:15	true
LGECY	MOLN R	22-021981	IFPA	TOWER	N30° 52' 00.4000"	W090° 17' 46.4000"	605.0000	331.0000	605.0000	1A (+20/+3)	false	P	1000.0	1700	1605.0	07-Mar-2023 08:32:15	true
LGECY	MOLN R	22-048492	IFPA	TOWER	N30° 52' 01.0980"	W090° 17' 33.2700"	600.0000	328.0000	600.0000	1A (+20/+3)	false	P	1000.0	1700	1600.0	07-Mar-2023 08:32:15	true
LGECY	MOLN R	22-000229	IFPA	TOWER	N30° 49' 02.5400"	W090° 10' 50.0100"	563.0000	410.0000	563.0000	1A (+20/+3)	false	P	1000.0	1700	1563.0	07-Mar-2023 08:32:15	true
LGECY	MOLN R	22-000433	IFPA	TOWER	N30° 49' 18.0000"	W090° 09' 00.0000"	560.0000	419.0000	560.0000	5E (+500/+125)	false	P	1000.0	1700	1560.0	07-Mar-2023 08:32:15	true
LGECY	MOLN R	22-021815	IFPA	TOWER	N30° 44' 12.6700"	W090° 12' 04.3000"	556.0000	346.0000	556.0000	5D (+500/+50)	false	P	1000.0	1700	1556.0	07-Mar-2023 08:31:28	true

TRSSH (RNAV)

LGE CY	MOLN R	22-002219	IFPA	TOWER	N30° 50' 06.9900"	W090° 10' 26.7400"	553.0000	413.0000	553.0000	1A (+20/+3)	false	P	1000.0	1700	1553.0	07-Mar-2023 08:32:15	true
LGE CY	MOLN R	22-002370	IFPA	TOWER	N30° 54' 24.4630"	W090° 10' 35.7000"	523.0000	318.0000	523.0000	1A (+20/+3)	false	P	1000.0	1700	1523.0	07-Mar-2023 08:32:15	true
LGE CY	MOLN R	22-053602	IFPA	TOWER	N30° 54' 22.7800"	W090° 10' 29.6200"	507.0000	305.0000	507.0000	4D (+250/+50)	false	P	1000.0	1700	1507.0	07-Mar-2023 08:32:15	true
LGE CY	MOLN R	22-002743	IFPA	TOWER	N30° 44' 00.7700"	W090° 10' 42.8300"	497.0000	307.0000	497.0000	2C (+50/+20)	false	P	1000.0	1700	1497.0	07-Mar-2023 08:31:28	true
LGE CY	MOLN R	22-045107	IFPA	TOWER	N30° 44' 15.2790"	W090° 10' 51.4640"	496.0000	310.0000	496.0000	1A (+20/+3)	false	P	1000.0	1700	1496.0	07-Mar-2023 08:31:28	true
LGE CY	MOLN R	22-003182	IFPA	TOWER	N30° 42' 44.9100"	W090° 11' 13.0500"	494.0000	310.0000	494.0000	1A (+20/+3)	false	P	1000.0	1700	1494.0	07-Mar-2023 08:31:28	true
LGE CY	MOLN R	22-002833	IFPA	TOWER	N30° 50' 59.8700"	W090° 08' 49.6600"	463.0000	281.0000	463.0000	2C (+50/+20)	false	P	1000.0	1700	1463.0	07-Mar-2023 08:32:15	true
LGE CY	MOLN R	22-003010	IFPA	TOWER	N30° 46' 20.1100"	W090° 13' 30.2500"	424.0000	256.0000	424.0000	2B (+50/+10)	false	P	1000.0	1700	1424.0	07-Mar-2023 08:32:15	true
LGE CY	MOLN R	22-003309	IFPA	TOWER	N30° 46' 59.8500"	W090° 10' 05.1200"	415.0000	260.0000	415.0000	2C (+50/+20)	false	P	1000.0	1700	1415.0	07-Mar-2023 08:32:15	true
LGE CY	MOLN R	22-000469	IFPA	TOWER	N30° 51' 39.0000"	W090° 10' 02.0000"	384.0000	224.0000	384.0000	2C (+50/+20)	false	P	1000.0	1700	1384.0	07-Mar-2023 08:32:15	true
LGE CY	MOLN R	22-002993	IFPA	TOWER	N30° 49' 07.0000"	W090° 18' 32.0000"	553.0000	315.0000	553.0000	5D (+500/+50)	false	S	441.69 87	1700	994.6987	07-Mar-2023 08:32:15	true
LGE CY	MOLN R	22-003604	IFPA	TOWER	N30° 45' 18.8900"	W090° 18' 05.6600"	516.0000	307.0000	516.0000	1A (+20/+3)	false	S	419.13 88	1700	935.1388	07-Mar-2023 08:32:15	true
LGE CY	MOLN R	22-041052	IFPA	TOWER	N30° 45' 35.6920"	W090° 18' 14.8160"	534.0000	337.0000	534.0000	1A (+20/+3)	false	S	390.78 28	1700	924.7828	07-Mar-2023 08:32:15	true
LGE CY	MOLN R	22-001604	IFPA	TOWER	N30° 46' 52.0000"	W090° 07' 13.0000"	480.0000	345.0000	480.0000	1A (+20/+3)	false	S	218.26 99	1700	698.2699	07-Mar-2023 08:32:15	true
LGE CY	MOLN R	22-045202	IFPA	TOWER	N30° 41' 18.6720"	W090° 19' 34.8160"	481.0000	365.0000	481.0000	1A (+20/+3)	false	S	35.889 2	1700	516.8892	07-Mar-2023 08:31:28	true
MOLN R	TRSSH	22-003182	IFPA	TOWER	N30° 42' 44.9100"	W090° 11' 13.0500"	494.0000	310.0000	494.0000	1A (+20/+3)	false	P	1000.0	1500	1494.0	07-Mar-2023 08:31:28	true
MOLN R	TRSSH	22-002593	IFPA	TOWER	N30° 38' 39.6600"	W090° 12' 47.5600"	464.0000	308.0000	464.0000	2C (+50/+20)	false	P	1000.0	1500	1464.0	07-Mar-2023 08:31:28	true
MOLN R	TRSSH	22-000503	IFPA	TOWER	N30° 34' 24.0000"	W090° 12' 37.0000"	411.0000	305.0000	411.0000	2C (+50/+20)	false	P	1000.0	1500	1411.0	07-Mar-2023 08:31:28	true
MOLN R	TRSSH	22-003044	IFPA	TOWER	N30° 37' 55.0000"	W090° 10' 59.0000"	398.0000	259.0000	398.0000	2C (+50/+20)	false	P	1000.0	1500	1398.0	07-Mar-2023 08:31:28	true
MOLN R	TRSSH	22-002522	IFPA	TOWER	N30° 33' 42.0000"	W090° 07' 47.0000"	374.0000	316.0000	374.0000	2C (+50/+20)	false	P	1000.0	1500	1374.0	07-Mar-2023 08:31:28	true
MOLN R	TRSSH	22-021977	IFPA	TOWER	N30° 36' 47.2000"	W090° 14' 24.8000"	312.0000	230.0000	312.0000	1A (+20/+3)	false	P	1000.0	1500	1312.0	07-Mar-2023 08:31:28	true
MOLN R	TRSSH	22-021757	IFPA	TOWER	N30° 35' 36.3000"	W090° 10' 05.1600"	310.0000	218.0000	310.0000	2C (+50/+20)	false	P	1000.0	1500	1310.0	07-Mar-2023 08:31:28	true
MOLN R	TRSSH	22-003002	IFPA	TOWER	N30° 36' 54.0000"	W090° 07' 16.0000"	512.0000	400.0000	512.0000	2C (+50/+20)	false	S	383.46 85	1500	895.4685	07-Mar-2023 08:31:28	true
MOLN R	TRSSH	22-001455	IFPA	TOWER	N30° 36' 29.0000"	W090° 06' 37.0000"	456.0000	300.0000	456.0000	5E (+500/+125)	false	S	249.97 17	1500	705.9717	07-Mar-2023 08:31:28	true
MOLN R	TRSSH	22-045202	IFPA	TOWER	N30° 41' 18.6720"	W090° 19' 34.8160"	481.0000	365.0000	481.0000	1A (+20/+3)	false	S	35.901 8	1500	516.9018	07-Mar-2023 08:31:28	true
TRSSH	VEEEP	22-002266	IFPA	TOWER	N30° 27' 53.1800"	W090° 11' 53.8600"	548.0000	522.0000	548.0000	4D (+250/+50)	false	P	1000.0	1548	1548.0	07-Mar-2023 08:31:28	true

### TRSSH (RNAV)

TRSSH	VEEEP	22-000503	IFPA	TOWER	N30° 34' 24.0000"	W090° 12' 37.0000"	411.0000	305.0000	411.0000	2C (+50/+20)	false	P	1000.0	1548	1411.0	07-Mar-2023 08:31:28	true
TRSSH	VEEEP	22-002522	IFPA	TOWER	N30° 33' 42.0000"	W090° 07' 47.0000"	374.0000	316.0000	374.0000	2C (+50/+20)	false	P	1000.0	1548	1374.0	07-Mar-2023 08:31:28	true
TRSSH	VEEEP	22-000056	IFPA	TOWER	N30° 29' 37.0000"	W090° 08' 36.0000"	373.0000	340.0000	373.0000	4D (+250/+50)	false	P	1000.0	1548	1373.0	07-Mar-2023 08:31:28	true
TRSSH	VEEEP	22-003142	IFPA	TOWER	N30° 32' 32.0000"	W090° 08' 32.0000"	317.0000	260.0000	317.0000	2C (+50/+20)	false	P	1000.0	1548	1317.0	07-Mar-2023 08:31:28	true
TRSSH	VEEEP	22-021757	IFPA	TOWER	N30° 35' 36.3000"	W090° 10' 05.1600"	310.0000	218.0000	310.0000	2C (+50/+20)	false	P	1000.0	1548	1310.0	07-Mar-2023 08:31:28	true
TRSSH	VEEEP	22-003060	IFPA	TOWER	N30° 29' 37.4000"	W090° 08' 22.1000"	303.0000	270.0000	303.0000	2C (+50/+20)	false	P	1000.0	1548	1303.0	07-Mar-2023 08:31:28	true
TRSSH	VEEEP	22-003190	IFPA	TOWER	N30° 29' 58.0000"	W090° 11' 38.0000"	290.0000	257.0000	290.0000	2C (+50/+20)	false	P	1000.0	1548	1290.0	07-Mar-2023 08:31:28	true
TRSSH	VEEEP	22-020051	IFPA	TOWER	N30° 28' 02.4000"	W090° 09' 03.8000"	226.0000	203.0000	226.0000	4D (+250/+50)	false	P	1000.0	1548	1226.0	07-Mar-2023 08:31:28	true
TRSSH	VEEEP	22-006494	IFPA	CRANE	N30° 30' 19.0000"	W090° 11' 38.0000"	185.0000	130.0000	185.0000	4D (+250/+50)	false	P	1000.0	1548	1185.0	07-Mar-2023 08:31:28	true
TRSSH	VEEEP	22-003002	IFPA	TOWER	N30° 36' 54.0000"	W090° 07' 16.0000"	512.0000	400.0000	512.0000	2C (+50/+20)	false	S	383.2499	1548	895.2499	07-Mar-2023 08:31:28	true
TRSSH	VEEEP	22-002959	IFPA	TOWER	N30° 30' 33.8000"	W090° 16' 57.6000"	355.0000	320.0000	355.0000	2C (+50/+20)	false	S	428.514	1548	783.514	07-Mar-2023 08:31:28	true
TRSSH	VEEEP	22-002557	IFPA	TOWER	N30° 31' 01.8000"	W090° 07' 08.2800"	306.0000	265.0000	306.0000	4D (+250/+50)	false	S	447.3034	1548	753.3034	07-Mar-2023 08:31:28	true
TRSSH	VEEEP	22-020256	IFPA	TOWER	N30° 29' 29.8500"	W090° 06' 51.5700"	342.0000	315.0000	342.0000	5D (+500/+50)	false	S	411.2212	1548	753.2212	07-Mar-2023 08:31:28	true
TRSSH	VEEEP	22-002776	IFPA	TOWER	N30° 29' 08.4600"	W090° 16' 41.7000"	279.0000	253.0000	279.0000	2C (+50/+20)	false	S	462.8929	1548	741.8929	07-Mar-2023 08:31:28	true
TRSSH	VEEEP	22-001455	IFPA	TOWER	N30° 36' 29.0000"	W090° 06' 37.0000"	456.0000	300.0000	456.0000	5E (+500/+125)	false	S	249.8085	1548	705.8085	07-Mar-2023 08:31:28	true
TRSSH	VEEEP	22-022073	IFPA	TOWER	N30° 29' 28.4169"	W090° 06' 27.6396"	348.0000	319.0000	348.0000	2C (+50/+20)	false	S	325.6139	1548	673.6139	07-Mar-2023 08:31:28	true
TRSSH	VEEEP	22-006103	IFPA	TOWER	N30° 30' 21.0000"	W090° 06' 48.0000"	180.0000	160.0000	180.0000	4D (+250/+50)	false	S	385.0792	1548	565.0792	07-Mar-2023 08:31:28	true
TRSSH	VEEEP	22-020464	IFPA	TOWER	N30° 29' 42.7000"	W090° 06' 16.9000"	241.0000	210.0000	241.0000	1A (+20/+3)	false	S	283.3136	1548	524.3136	07-Mar-2023 08:31:28	true
TRSSH	VEEEP	22-000517	IFPA	TOWER	N30° 28' 29.0000"	W090° 05' 52.0000"	294.0000	264.0000	294.0000	3C (+100/+20)	false	S	195.0581	1548	489.0581	07-Mar-2023 08:31:28	true
TRSSH	VEEEP	22-006102	IFPA	TOWER	N30° 30' 01.0000"	W090° 06' 20.0000"	140.0000	110.0000	140.0000	4D (+250/+50)	false	S	289.6927	1548	429.6927	07-Mar-2023 08:31:28	true
TRSSH	VEEEP	22-001602	IFPA	TOWER	N30° 28' 34.0000"	W090° 05' 44.0000"	227.0000	200.0000	227.0000	5D (+500/+50)	false	S	181.4362	1548	408.4362	07-Mar-2023 08:31:28	true
TRSSH	VEEEP	22-001152	IFPA	TOWER	N30° 31' 13.0000"	W090° 18' 40.0000"	275.0000	240.0000	275.0000	4D (+250/+50)	false	S	71.1939	1548	346.1939	07-Mar-2023 08:31:28	true
TRSSH	VEEEP	22-006096	IFPA	TOWER	N30° 28' 36.0000"	W090° 05' 34.0000"	130.0000	110.0000	130.0000	4D (+250/+50)	false	S	146.4947	1548	276.4947	07-Mar-2023 08:31:28	true
VEEEP	RAYOP	22-002266	IFPA	TOWER	N30° 27' 53.1800"	W090° 11' 53.8600"	548.0000	522.0000	548.0000	4D (+250/+50)	false	P	1000.0	1548	1548.0	07-Mar-2023 08:31:28	true
VEEEP	RAYOP	22-002943	IFPA	TOWER	N30° 26' 54.0000"	W090° 15' 14.0000"	338.0000	320.0000	338.0000	2C (+50/+20)	false	P	1000.0	1548	1338.0	07-Mar-2023 08:31:28	true
VEEEP	RAYOP	22-003045	IFPA	TOWER	N30° 24' 41.4400"	W090° 09' 52.7000"	281.0000	280.0000	281.0000	2C (+50/+20)	false	P	1000.0	1548	1281.0	07-Mar-2023 08:31:28	true

### TRSSH (RNAV)

VEEEP	RAYOP	22-003055	IFPA	TOWER	N30° 26' 13.0000"	W090° 13' 25.0000"	272.0000	259.0000	272.0000	2C (+50/+20)	false	P	1000.0	1548	1272.0	07-Mar-2023 08:31:28	true
VEEEP	RAYOP	22-002774	IFPA	TOWER	N30° 26' 43.1100"	W090° 08' 38.8500"	241.0000	225.0000	241.0000	1A (+20/+3)	false	P	1000.0	1548	1241.0	07-Mar-2023 08:31:28	true
VEEEP	RAYOP	22-020051	IFPA	TOWER	N30° 28' 02.4000"	W090° 09' 03.8000"	226.0000	203.0000	226.0000	4D (+250/+50)	false	P	1000.0	1548	1226.0	07-Mar-2023 08:31:28	true
VEEEP	RAYOP	22-003164	IFPA	TOWER	N30° 25' 01.0000"	W090° 09' 33.0000"	209.0000	200.0000	209.0000	2C (+50/+20)	false	P	1000.0	1548	1209.0	07-Mar-2023 08:31:28	true
VEEEP	RAYOP	22-020256	IFPA	TOWER	N30° 29' 29.8500"	W090° 06' 51.5700"	342.0000	315.0000	342.0000	5D (+500/+50)	false	S	411.3228	1548	753.3228	07-Mar-2023 08:31:28	true
VEEEP	RAYOP	22-022073	IFPA	TOWER	N30° 29' 28.4169"	W090° 06' 27.6396"	348.0000	319.0000	348.0000	2C (+50/+20)	false	S	325.7109	1548	673.7109	07-Mar-2023 08:31:28	true
VEEEP	RAYOP	22-000517	IFPA	TOWER	N30° 28' 29.0000"	W090° 05' 52.0000"	294.0000	264.0000	294.0000	3C (+100/+20)	false	S	195.0581	1548	489.0581	07-Mar-2023 08:31:28	true
VEEEP	RAYOP	22-001602	IFPA	TOWER	N30° 28' 34.0000"	W090° 05' 44.0000"	227.0000	200.0000	227.0000	5D (+500/+50)	false	S	181.4362	1548	408.4362	07-Mar-2023 08:31:28	true
VEEEP	RAYOP	22-006096	IFPA	TOWER	N30° 28' 36.0000"	W090° 05' 34.0000"	130.0000	110.0000	130.0000	4D (+250/+50)	false	S	146.4964	1548	276.4964	07-Mar-2023 08:31:28	true
RAYOP		NONE															

### NTCHZ:TRSSH Criteria Failures and Warnings

No failures.

### Evaluation Input

Name:	RS Results TRSSH (RNAV)
Project:	TRSSH (RNAV) ONE STAR
Last Evaluated:	25-Apr-2023 07:40:05
Evaluated Obstacles?:	true
Obstacle Source:	IFPA Auto-Import
Converted 9I Accuracies to 4D?:	true
Evaluated Terrain?:	true
Worst Case Vegetation Height (ft) AGL:	0
Evaluated Airspace?:	false
Maximum Aircraft Category:	D

### Terrain Information

Terrain Extractor Name	Extractor Location	Extractor Type	Resolution
AJVA DTED	C:\Users\Public\TARGETS\DTED	org.mitre.caasd.terrain.DTEExtractor	3.0

### Criteria Failures and Warnings

No failures.

TRSSH (RNAV)

## Software Evaluation Failures, Warnings, and Notes

Procedure database airport KMSY record magnetic variation of 1.0W (EY 2020) is within 3 degrees of next future epoch year value 1.0W (EY 2025).

Discarding pattern for altitude level 24000, pattern 20 already exists at a lower altitude level. {Holding BLEUZ}

Note: Pattern 19 was not evaluated for obstacles because the evaluation altitude (20100.0) is above 18000.0 -- acceptable per criteria.

{Holding LEGCY\_}

Discarding pattern for altitude level 22000, pattern 20 already exists at a lower altitude level. {Holding MCB\_}

Discarding pattern for altitude level 22000, pattern 20 already exists at a lower altitude level. {Holding BLEUZ}

Discarding pattern for altitude level 20000, pattern 20 already exists at a lower altitude level. {Holding BLEUZ}

Discarding pattern for altitude level 18000, pattern 20 already exists at a lower altitude level. {Holding MCB\_}

Note: Pattern 20 was not evaluated for obstacles because the evaluation altitude (22100.0) is above 18000.0 -- acceptable per criteria.

{Holding LEGCY\_}

Discarding pattern for altitude level 24000, pattern 20 already exists at a lower altitude level. {Holding MCB\_}

Discarding pattern for altitude level 14000, pattern 20 already exists at a lower altitude level. {Holding BLEUZ}

Note: Pattern 18 was not evaluated for obstacles because the evaluation altitude (18100.0) is above 18000.0 -- acceptable per criteria.

{Holding LEGCY\_}

Discarding pattern for altitude level 16000, pattern 20 already exists at a lower altitude level. {Holding BLEUZ}

Discarding pattern for altitude level 14000, pattern 15 already exists at a lower altitude level. {Holding LEGCY\_}

Discarding pattern for altitude level 16000, pattern 20 already exists at a lower altitude level. {Holding MCB\_}

Procedure database airport KNBG record magnetic variation of 0.0E (EY 2010) is within 3 degrees of next future epoch year value 2.0W (EY 2025).

Discarding pattern for altitude level 18000, pattern 20 already exists at a lower altitude level. {Holding BLEUZ}

Discarding pattern for altitude level 20000, pattern 20 already exists at a lower altitude level. {Holding MCB\_}

Procedure database airport KNEW record magnetic variation of 2.0E (EY 1995) is NOT within 3 degrees of next future epoch year value 2.0W (EY 2025).

CEW59: The procedure excludes digital terrain evaluation within one or more legacy survey areas that are not included in FAA Order 8260.19.

Discarding pattern for altitude level 14000, pattern 20 already exists at a lower altitude level. {Holding MCB\_}

## Obstacles Requiring Accuracy Code Verification

[22-000122 [IFPA r2], 22-000321 [IFPA r2], 22-000331 [IFPA r2], 22-000446 [IFPA r3], 22-001002 [IFPA r2], 22-001218 [IFPA r2], 22-001646 [IFPA r1], 22-006063 [IFPA r1], 22-006065 [IFPA r1], 22-006068 [IFPA r1], 22-006070 [IFPA r1], 22-006071 [IFPA r1], 22-006081 [IFPA r1], 22-006088 [IFPA r1], 22-006091 [IFPA r1], 22-006092 [IFPA r1], 22-006096 [IFPA r1], 22-006102 [IFPA r1], 22-006103 [IFPA r1], 22-006108 [IFPA r1], 22-006437 [IFPA r1], 22-006438 [IFPA r1], 22-006439 [IFPA r1], 22-006440 [IFPA r1], 22-006441 [IFPA r1], 22-006442 [IFPA r1], 22-006446 [IFPA r1], 22-006447 [IFPA r1], 22-006448 [IFPA r1], 22-006452 [IFPA r1], 22-006453 [IFPA r1], 22-006455 [IFPA r1], 22-006456 [IFPA r1], 22-006459 [IFPA r1], 22-006463 [IFPA r1], 22-006464 [IFPA r1], 22-006465 [IFPA r1], 22-006466 [IFPA r1], 22-006467 [IFPA r1], 22-006469 [IFPA r1], 22-006472 [IFPA r1], 22-006473 [IFPA r1], 22-006474 [IFPA r1], 22-006475 [IFPA r1], 22-006479 [IFPA r1], 22-006481 [IFPA r1], 22-006494 [IFPA r1], 22-006497 [IFPA r1], 22-006513 [IFPA r1], 22-006532 [IFPA r1], 22-020090 [IFPA r1], 28-000104 [IFPA r2], 28-000105 [IFPA r2], 28-000107 [IFPA r3], 28-000127 [IFPA r2], 28-000362 [IFPA r2], 28-000484 [IFPA r2], 28-000609 [IFPA r2], 28-000633 [IFPA r2], 28-000634 [IFPA r2], 28-000635 [IFPA r2], 28-000636 [IFPA r2], 28-000637 [IFPA r2], 28-000638 [IFPA r2], 28-000639 [IFPA r2], 28-000654 [IFPA r1], 28-000726 [IFPA r1], 28-001179 [IFPA r1], 28-006006 [IFPA r1], 28-006008 [IFPA r1], 28-006012 [IFPA r1], 28-006013 [IFPA r1], 28-006014 [IFPA r1], 28-006015 [IFPA r1], 28-006016 [IFPA r1], 28-006018 [IFPA r1], 28-006020 [IFPA r1], 28-006021 [IFPA r1], 28-006022 [IFPA r1], 28-006026 [IFPA r1], 28-006027 [IFPA r1], 28-006028 [IFPA r1], 28-006030 [IFPA r1], 28-006031 [IFPA r1], 28-006038 [IFPA r2], 28-006039 [IFPA r1], 28-006040 [IFPA r1], 28-006043 [IFPA r1], 28-006113 [IFPA r1], 28-006116 [IFPA r1], 28-006117 [IFPA r1], 28-006118 [IFPA r1], 28-006119 [IFPA r1]]

## Ignored Obstacles

None.

## Procedure Notes

None.

## Database Effective Dates

Database	Date
Tiled IFPA	N/A
OEAAA	N/A
DOF	04/20/2023
NFDC	04/20/2023
IFPA	04/25/2023
CIFP	04/20/2023

## Notes: