Flight Procedures Cover Page	Task Action: FLIGHT CHECK	Task Type: IAP	Estimated Chart Date: 09/08/2022	APWS Task ID: 9501D9D5E34443339F7AD57CC94AAC5F	APWS Project ID: 67B60C2BB7A541688522C5C4884BBFF8
Procedure: RNAV (GPS) RWY 10 AMDT 1B		Enroute: NO	Specialist: Ulvestad, Arthur		Agreement Number:
Airport ID: KCKF			Airport City: CORDELE		State: GA
Facility ID:	Facility Type:	Flight Inspection Remark Type: New FC Slot			

Procedure Comments:
PROCESSED IAW TECHNICAL SUPPORT GROUP (AJF-17) MEMO DATED 07/07/2021 SUBJECT: GUIDANCE FOR PROCEDURAL CHANGES REQUIRING FLIGHT INSPECTION/VALIDATION

P-NOTAM

INCORPORATED NOTAM !FDC 2/4166 2/4999

CONTACT DONALD E SMITH 405-954-8222

QUALITY 38 CHECKED

QUALITY 8 CHECKED

Data as of: 04/08/2022 12:38:16 CDT

OLD

CORDELE, GEORGIA

AL-5355 (FAA)

20254

RNAV (GPS) RWY 10

CRISP COUNTY-CORDELE (CKF)

WAAS CH 57905 W10A	APP CRS 103°	Rwy ldg 5001 TDZE 308 Apt Elev 310

RNP APCH.

For uncompensated Baro-VNAV systems, LNAV/VNAV NA below -15°C or above 54°C. Rwy 10 helicopter visibility reduction below ¾ SM NA. Circling Rwy 28 NA at night. Inop table does not apply to LPV and LNAV all Cats. For inop ALS, increase LNAV/VNAV Cat A/B visibility to 1⅜ SM.

ODALS

MISSED APPROACH: Climb to 2100 direct HIDBI and hold.

AWOS-3PT	JACKSONVILLE CENTER	UNICOM
119.325	125.75 226.8	123.050 (CTAF) L

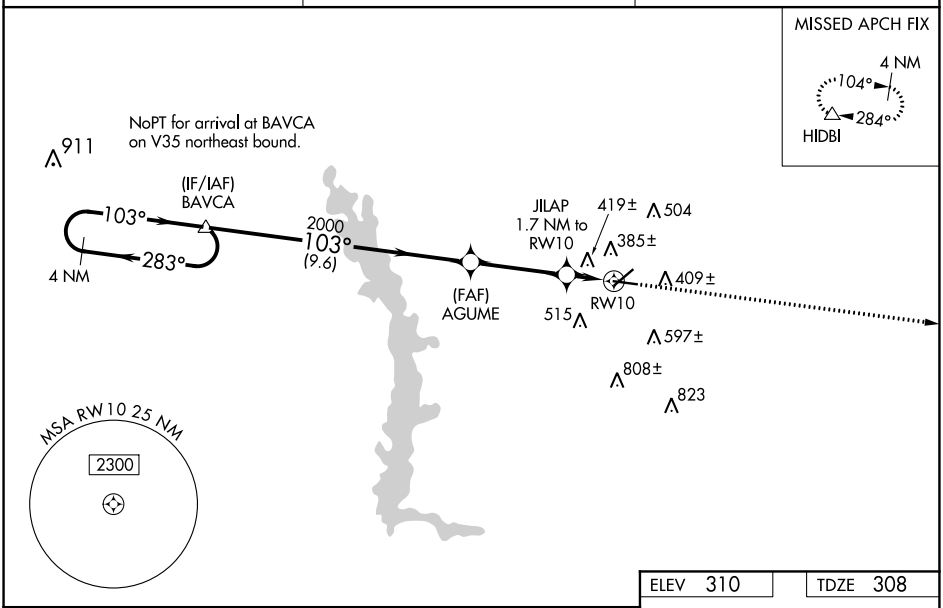

ELEV 310	TDZE 308

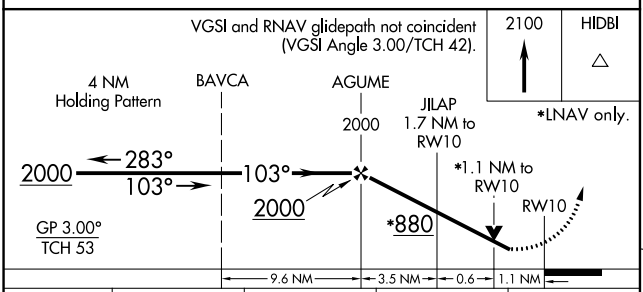

CATEGORY	A	B	C	D
LPV DA	612-1 304 (400-1)			
LNAV/VNAV DA	726-1¼ 418 (300-1¼)			
LNAV MDA	680-1 372 (400-1)			
C CIRCLING	800-1 490 (500-1)	820-1 510 (600-1)	1080-2¼ 770 (800-2¼)	1160-2¾ 850 (900-2¾)

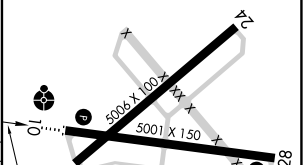

MIRL Rwy 10-28 L

REIL Rwys 10 and 28 L

SE-4, 24 MAR 2022 to 21 APR 2022

SE-4, 24 MAR 2022 to 21 APR 2022

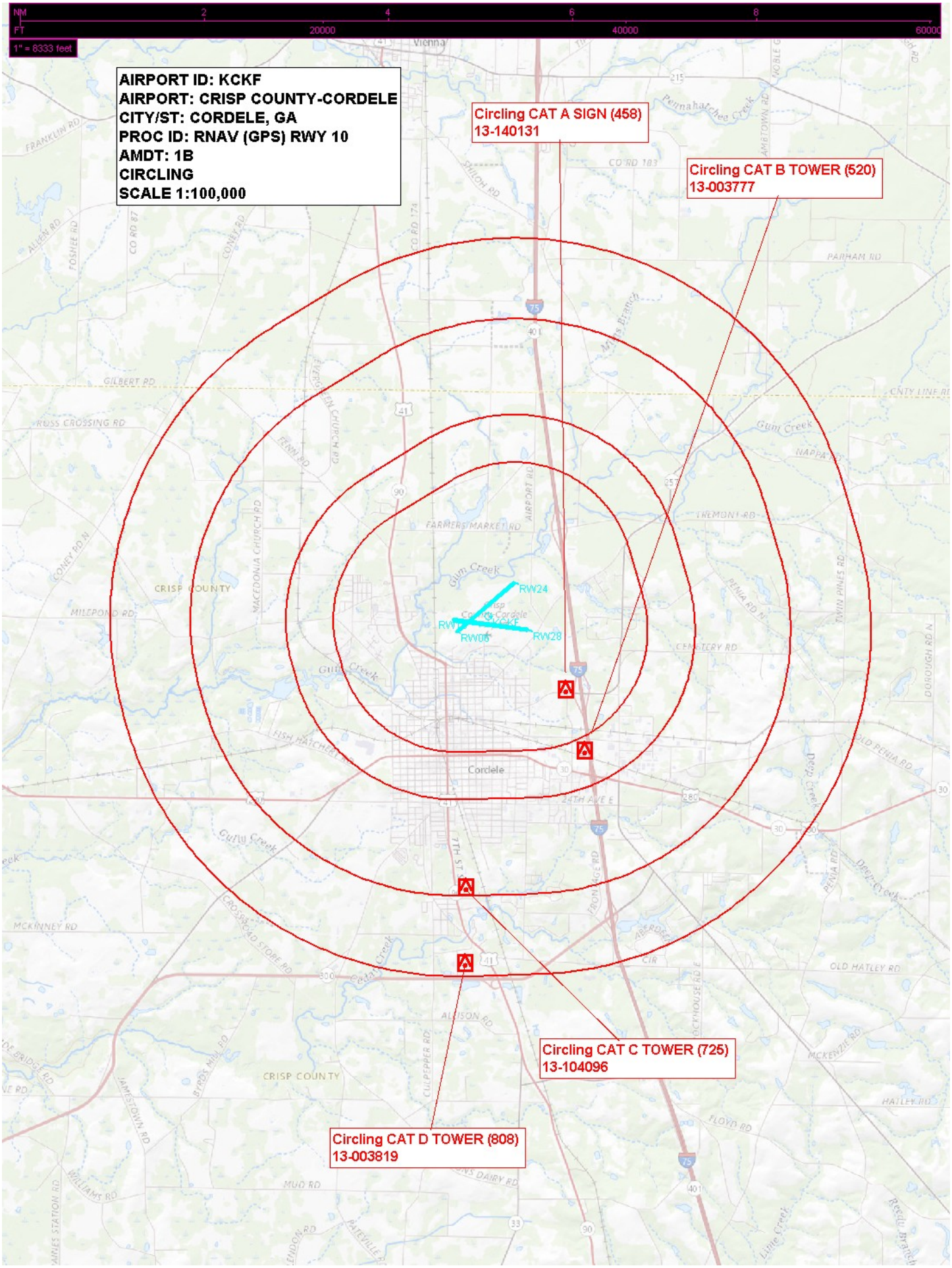
NM
2
4
6
8
FT
20000
40000
60000
1" = 8333 feet
AIRPORT ID: KCKF
AIRPORT: CRISP COUNTY-CORDELE
CITY/ST: CORDELE, GA
PROC ID: RNAV (GPS) RWY 10
AMDT: 1B
CIRCLING
SCALE 1:100,000
Circling CAT A SIGN (458)
13-140131
Circling CAT B TOWER (520)
13-003777
Circling CAT C TOWER (725)
13-104096
Circling CAT D TOWER (808)
13-003819
RW24
RW10
RW06
RW28
Cordele
CRISP COUNTY
Vienna