



Flight Procedure Tracking Form		Action: FLIGHT CHECK	Task Type: SID	Date Open: 11/08/2018	Task #: 2017051813560202001	Request #: 20170518135602
Procedure: SID MAYSA (RNAV) SEVEN SCOTTSDALE AZ KSDL			Airport ID: KSDL	Airport: SCOTTSDALE		Reimbursable #: NO
City: SCOTTSDALE	ST: AZ	GPS #:	Estimated Chart Date: 05/21/2020		FICO #:	
Fac ID: N/A		Fac. Type:			Specialist: ROBERT GRIM	
Procedure Review						
	Rec'd	Rel'd	Full Name	Comments		
Lead:	09/18/2019			 <i>Digitally signed by</i>		
QA:				8 BRIAN M SHAFFER		
Liaison:				Jan 15, 2020		
Procedure Comments:			ENROUTE	Remark Type: INFORMATION		
CONTACT INFO: DON LANIER AJV-A431 MANAGER, 405.954.8242 <div style="text-align: right;">  </div>						

FIPC BASIC FORM						
PROCEDURE: SID MAYSA (RNAV) SEVEN SCOTTSDALE AZ KSDL			AIRPORT NAME: SCOTTSDALE		AIRPORT ID: KSDL	SPECIAL CONTROL NO: SG-01-190-20
FAC ID: MAYSA7		CITY: SCOTTSDALE			ST: AZ	ORIG CHART DATE: 05/21/2020
DFL TYPE: PROC/B	THIRD PARTY: <input type="checkbox"/> YES	EST. TIME ON SITE: 1.0	REIMB. NUMBER: AC0683	PTS TASK ID:		
PREFLIGHT NOTES						
REVIEWER:					DATE:	
COMMENTS:					CHECK ONE: <input type="checkbox"/> FLT CK REQ <input type="checkbox"/> NFCR <input type="checkbox"/> REJECT	
					YES	NO
					CPV COMPLETE?	X
PROCEDURE RESULTS						
INSPECTION DATE: 02/09/2020	CREW #: VN266	N #: N55	INSTRUMENT PROCEDURE STATUS: <input checked="" type="checkbox"/> SAT <input type="checkbox"/> SAT W/CHANGES <input type="checkbox"/> UNSAT		ARINC CODING: <input type="checkbox"/> SAT <input checked="" type="checkbox"/> SAT/GOLD <input type="checkbox"/> UNSAT	
FLIGHT INSPECTOR SIGNATURE: bryan veit @ 02/09/2020 15:32			PRINTED NAME: VEIT, BRYAN SCOTT			NOTAM INITIATED? <input type="checkbox"/> YES <input checked="" type="checkbox"/> NO
FLIGHT INSPECTOR REMARKS: SAT as proposed.						
IN-FLIGHT OBSTACLE REPORT						
OBSTRUCTION ID #:	COORDINATES OR LOCATION:	GNSS ALTITUDE (MSL):	BAROMETRIC ALTITUDE (MSL):	HEIGHT ABOVE GROUND LEVEL:		

(MAYSA7.MAYSA) FIG

MAYSA SEVEN DEPARTURE (RNAV)

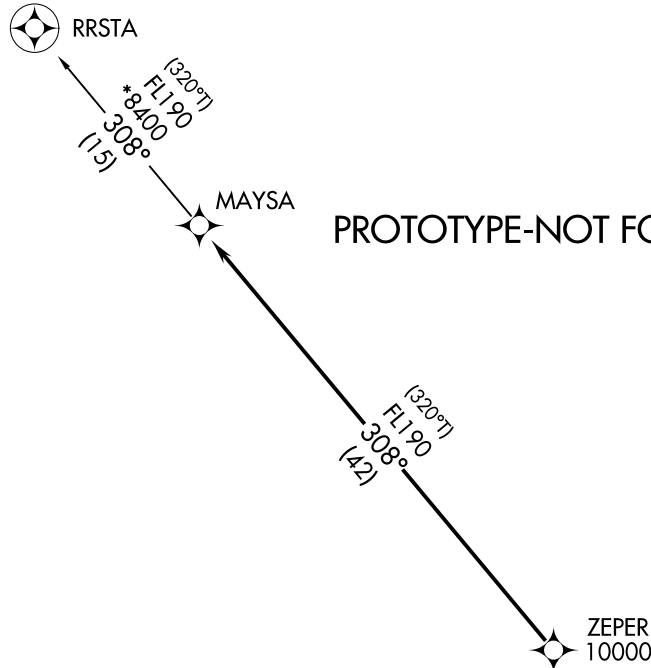
AL-5651 (FAA)

SCOTTSDALE (SDL)

SCOTTSDALE, ARIZONA

**TOP ALTITUDE:
ASSIGNED BY ATC**

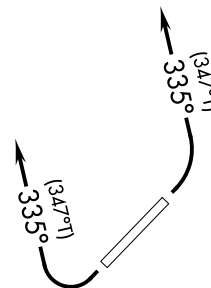
ATIS ★
118.6
CLNC DEL
124.8
GND CON
121.6
SCOTTSDALE TOWER ★
119.9
PHOENIX DEP CON
120.7 239.0



NOTE: RNAV 1.
NOTE: Turbojets and turboprops only.
NOTE: RADAR required.
NOTE: GPS required.
NOTE: Aircraft departing KGEU and KGYR ATC assigned only. Do not file.
NOTE: Rwy 21: Do not exceed 210K until established on assigned heading.

TAKEOFF MINIMUMS

Rwy 3: Standard with minimum climb of 445' per NM to 4600.
Rwy 21: Standard with minimum climb of 300' per NM to 4600.



NOTE: Chart not to scale.



DEPARTURE ROUTE DESCRIPTION

TAKEOFF RUNWAY 3: Climbing left turn heading 335° or as assigned by ATC, thence . . .

TAKEOFF RUNWAY 21: Climbing right turn heading 335° or as assigned by ATC. Thence . . .

. . . expect RADAR vectors to cross ZEPER at or above 10000, then on track 308° to MAYSA, then on RRSTA transition. Maintain ATC assigned altitude, expect filed altitude 3 minutes after departure.

RRSTA TRANSITION (MAYSA7.RRSTA)

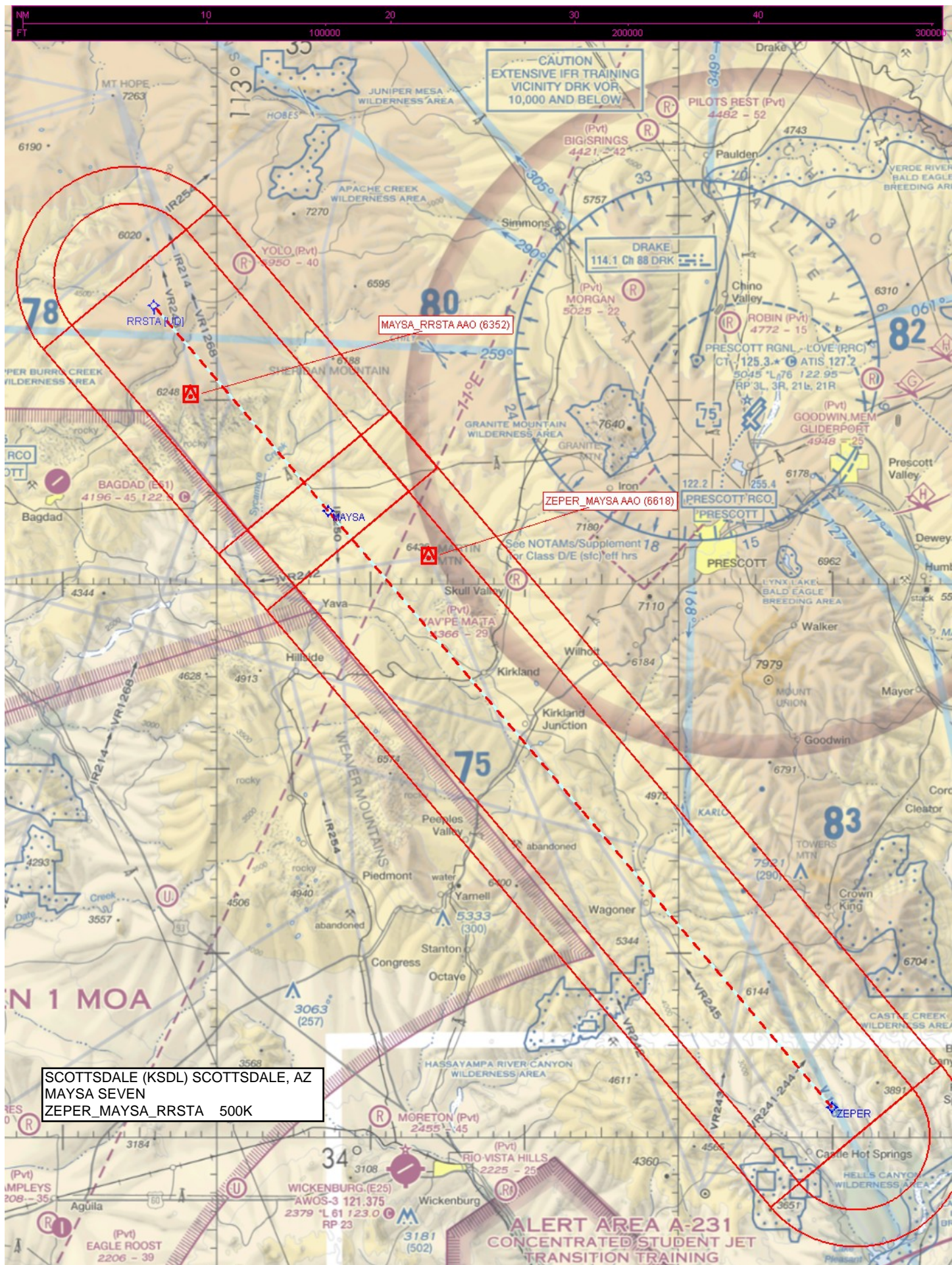
MAYSA SEVEN DEPARTURE (RNAV)

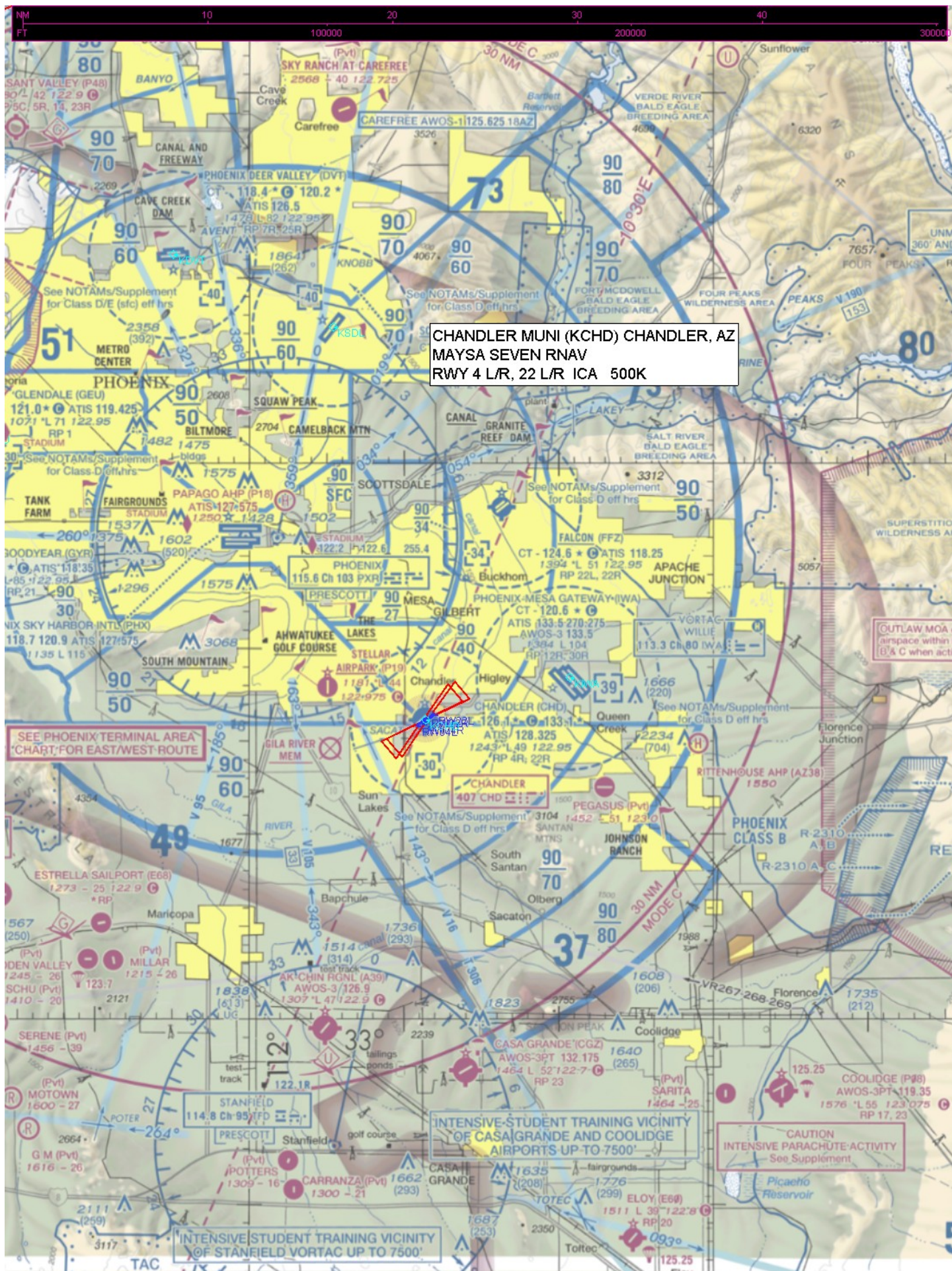
(MAYSA7.MAYSA) FIG

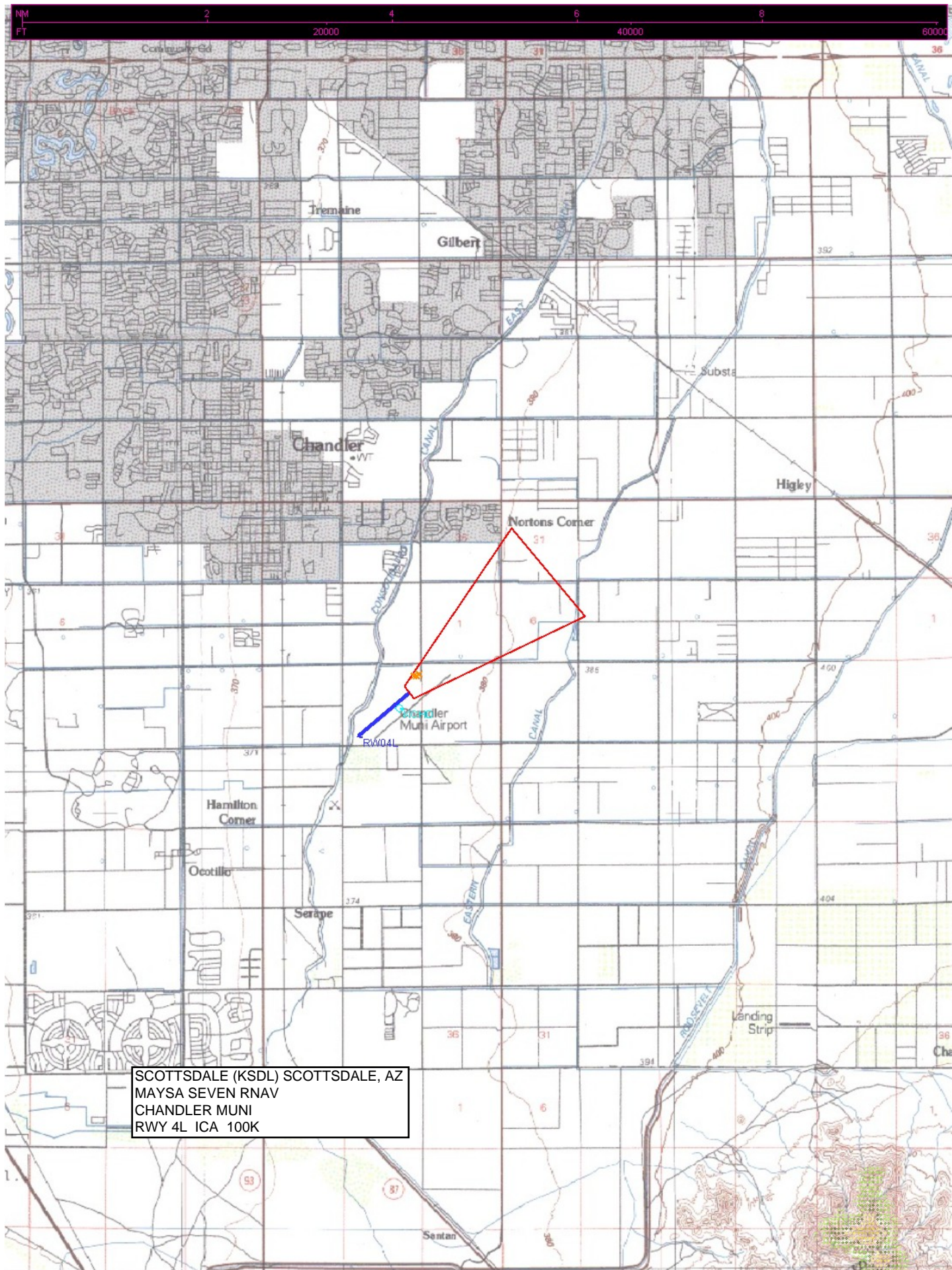
SCOTTSDALE, ARIZONA
SCOTTSDALE (SDL)

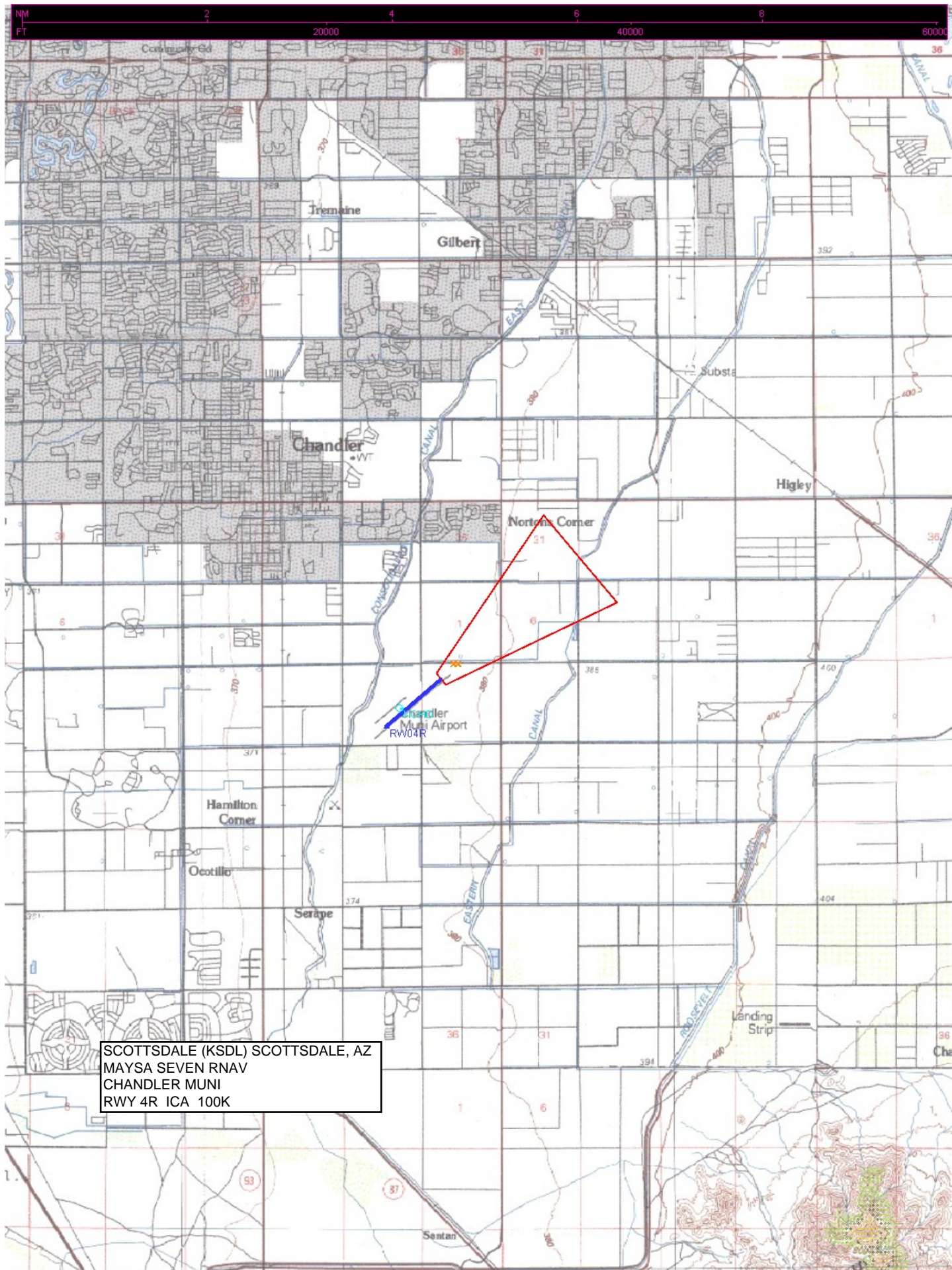
AUTOMATED AL-5651 MAYSA DEPARTURE

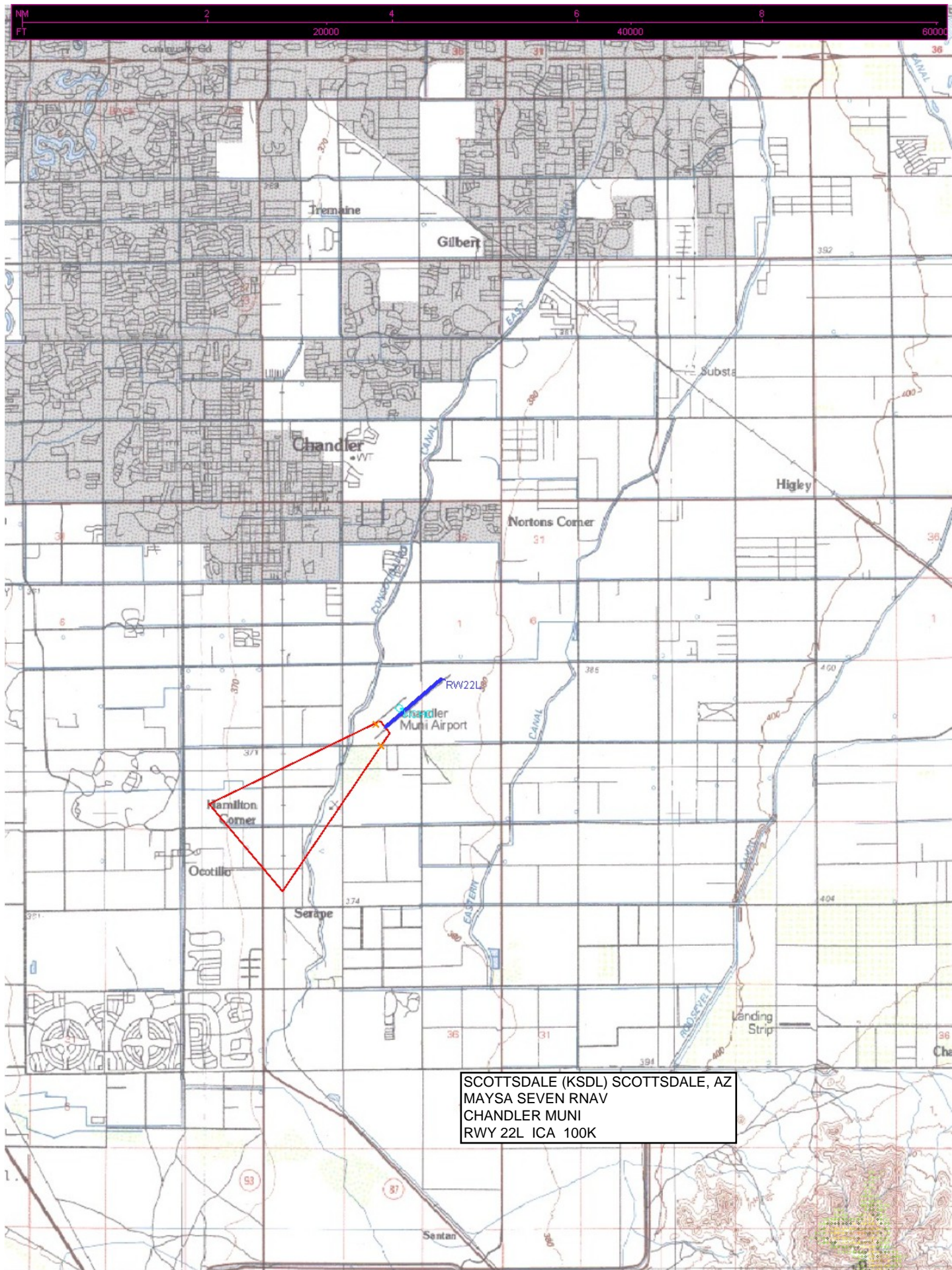
SW-4
27 JAN 2020
COMPILER: HD
REVIEWER:
DBL CHKR:
EFF DATE: FIG



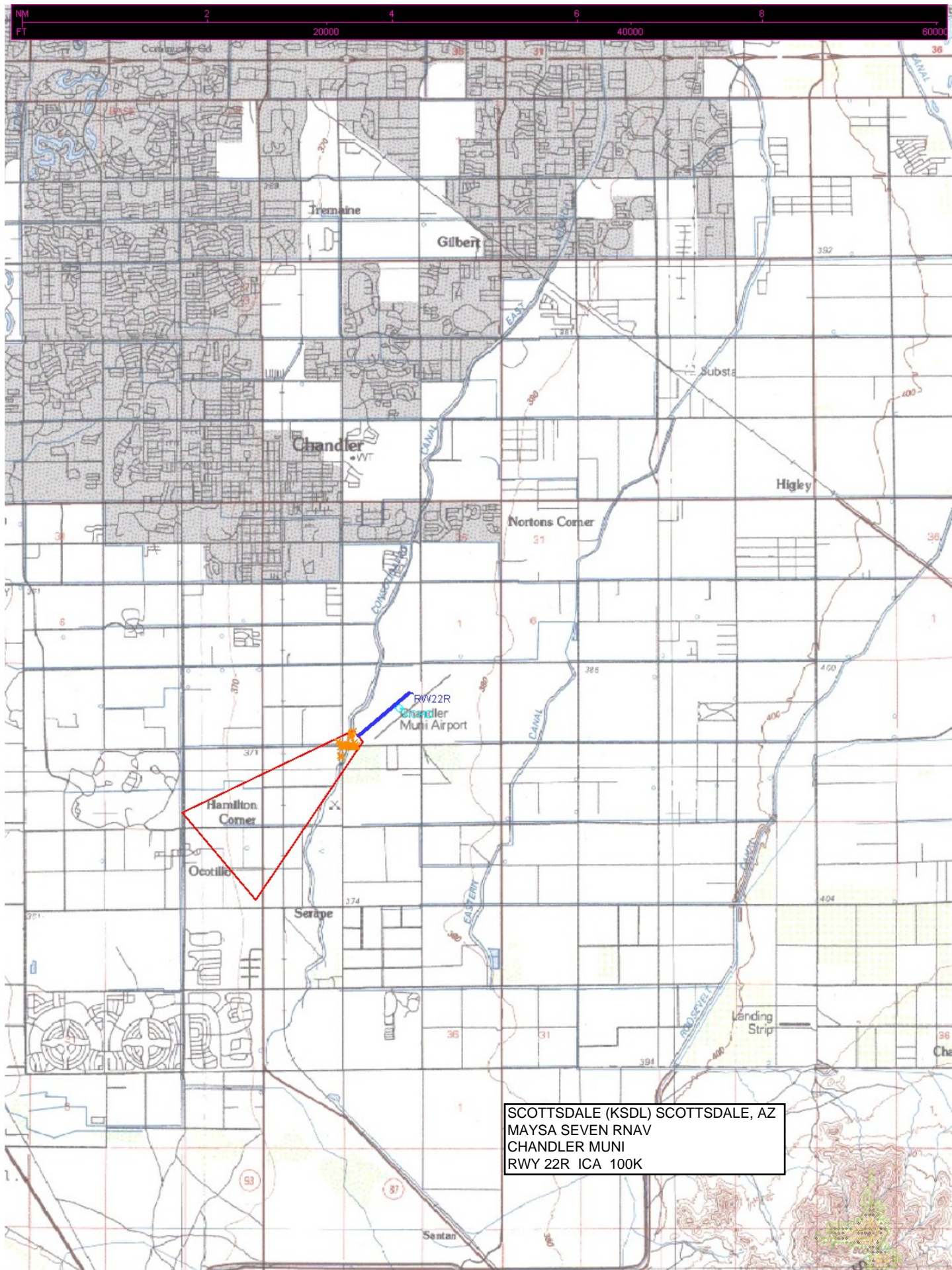






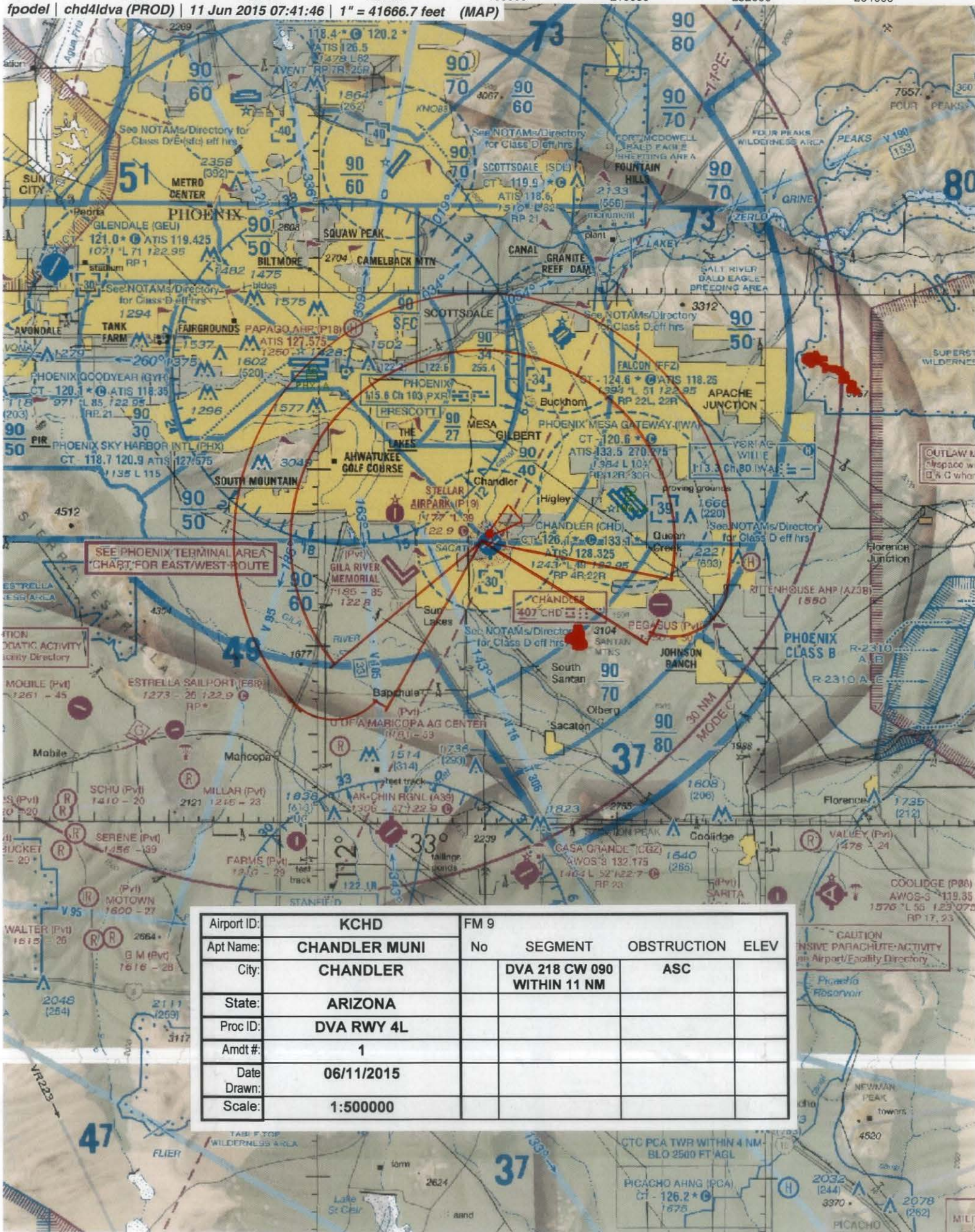


SCOTTSDALE (KSDL) SCOTTSDALE, AZ
MAYSA SEVEN RNAV
CHANDLER MUNI
RWY 22L ICA 100K



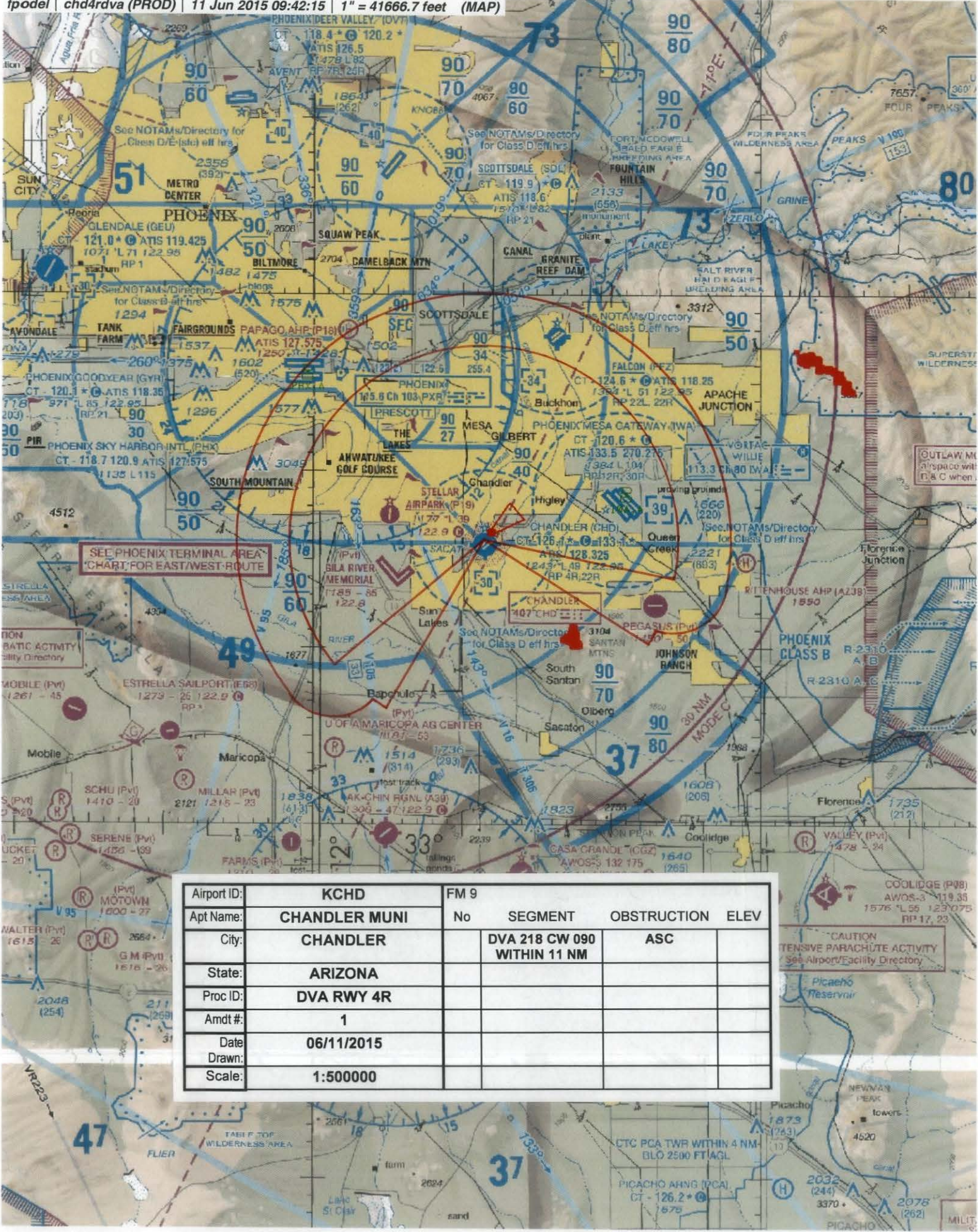
NM 7 14 21 28 35 42 49
FT 42000 84000 126000 168000 210000 252000 294000

fpodel | chd4ldva (PROD) | 11 Jun 2015 07:41:46 | 1" = 41666.7 feet (MAP)



Airport ID:	KCHD	FM 9		
Apt Name:	CHANDLER MUNI	No	SEGMENT	OBSTRUCTION
City:	CHANDLER		DVA 218 CW 090 WITHIN 11 NM	ASC
State:	ARIZONA			
Proc ID:	DVA RWY 4L			
Amdt #:	1			
Date Drawn:	06/11/2015			
Scale:	1:500000			
				ELEV

fpodel | chd4rdva (PROD) | 11 Jun 2015 09:42:15 | 1" = 41666.7 feet (MAP)



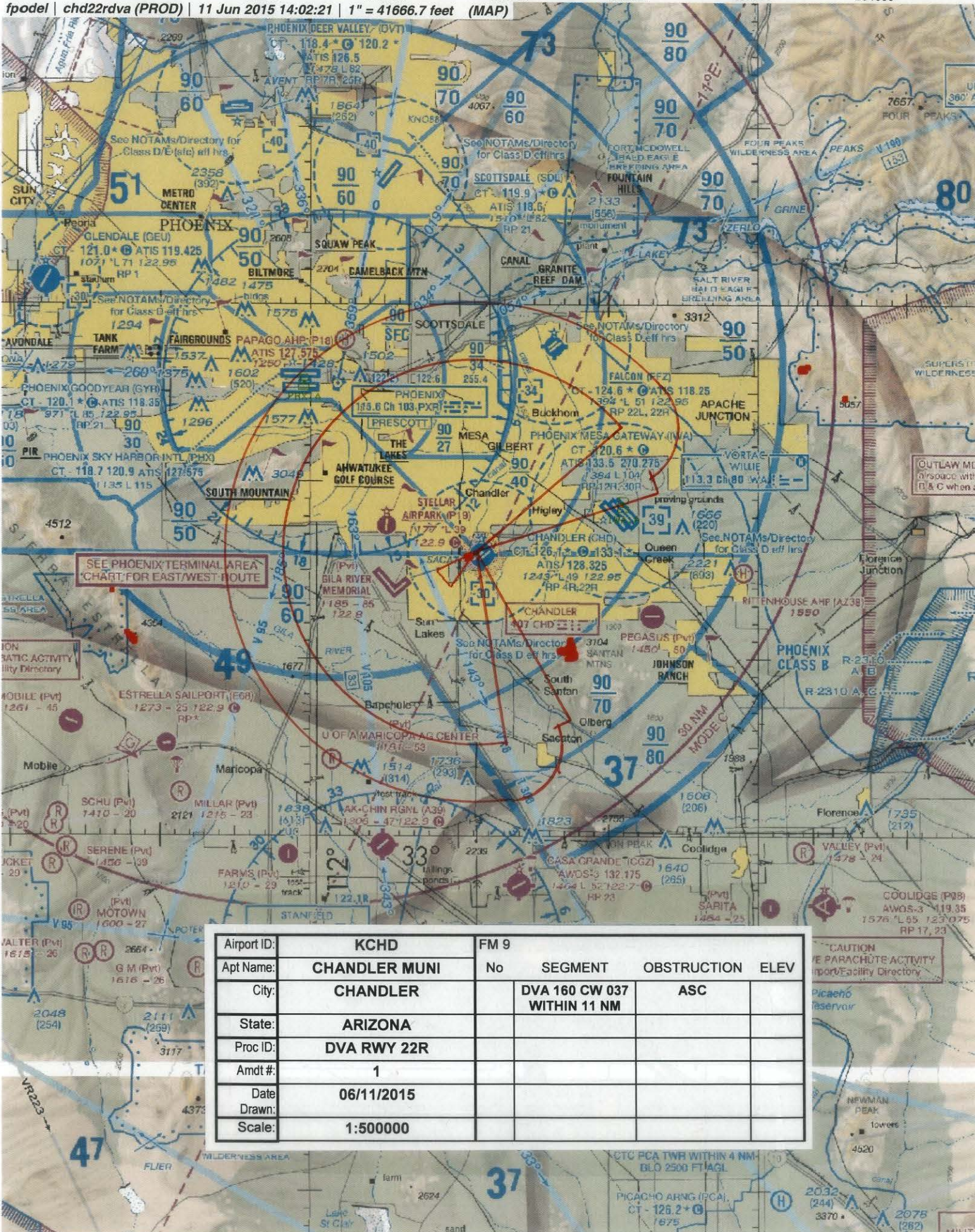
Airport ID:	KCHD	FM 9			
Apt Name:	CHANDLER MUNI	No	SEGMENT	OBSTRUCTION	ELEV
City:	CHANDLER		DVA 218 CW 090 WITHIN 11 NM	ASC	
State:	ARIZONA				
Proc ID:	DVA RWY 4R				
Amdt #:	1				
Date Drawn:	06/11/2015				
Scale:	1:500000				

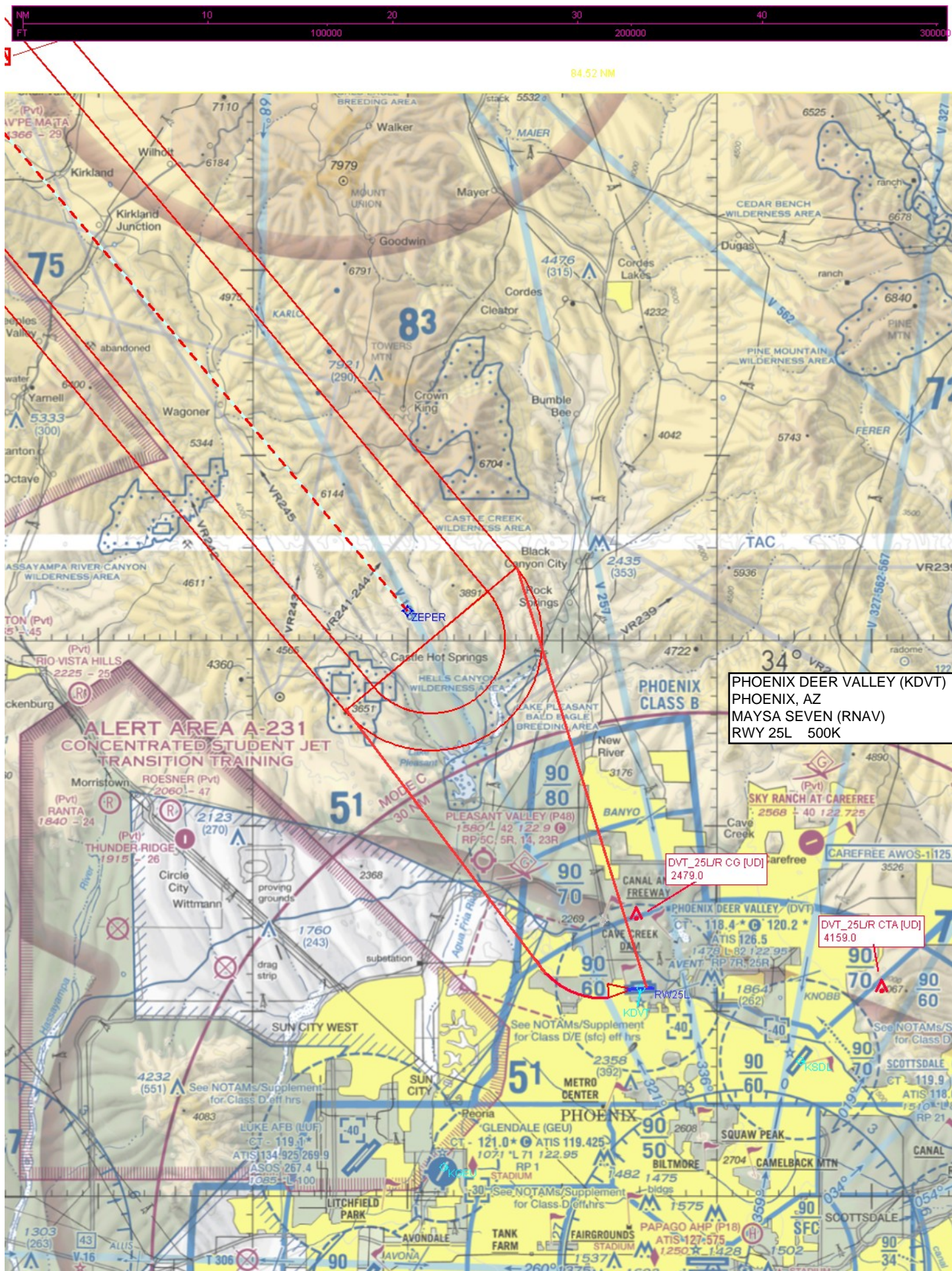
fpodel | *chd22ldva* (PROD) | 11 Jun 2015 11:40:02 | 1" = 41666.7 feet (MAP)

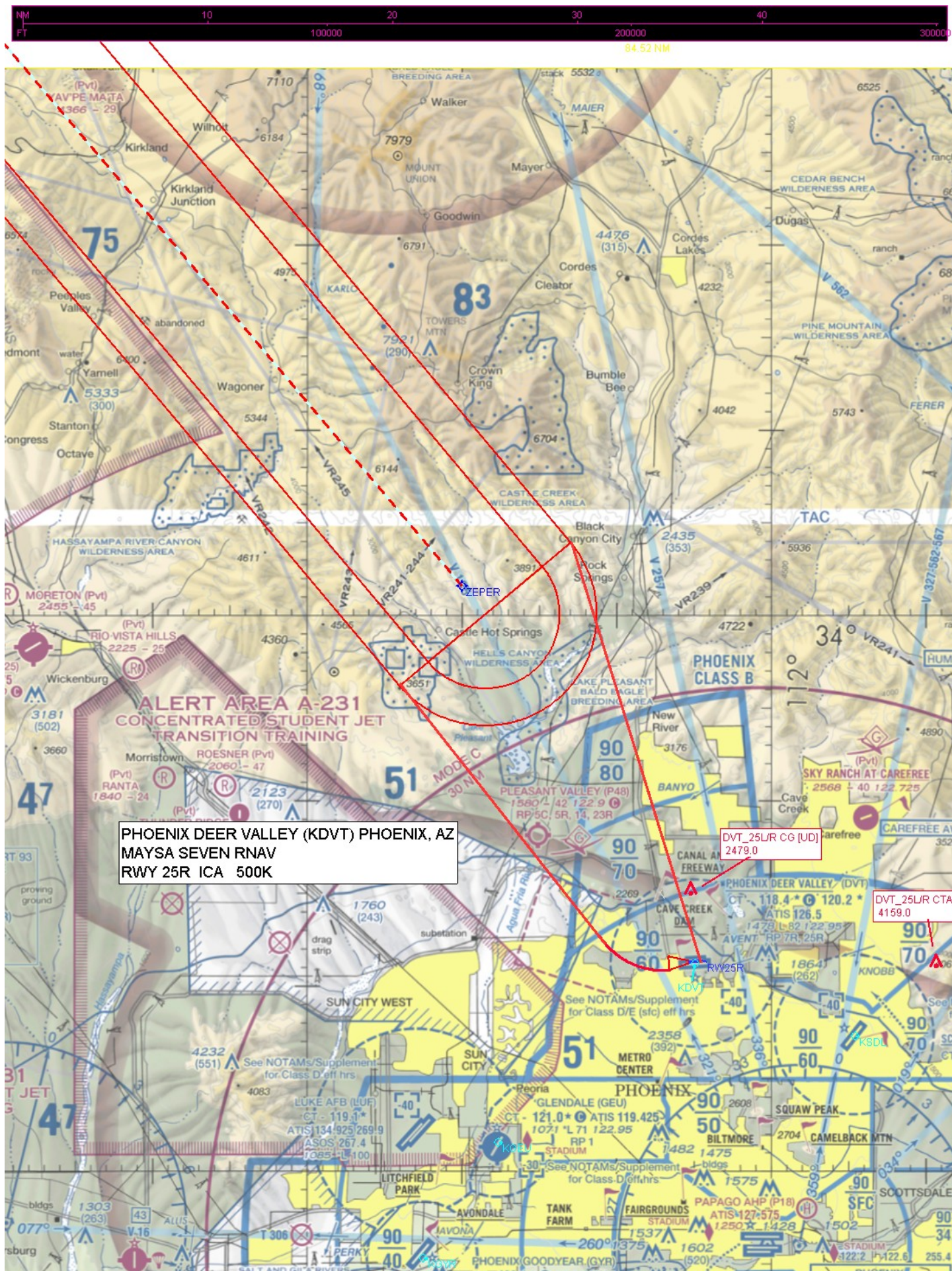
Airport ID:	KCHD	FM 9			
Apt Name:	CHANDLER MUNI	No	SEGMENT	OBSTRUCTION	ELEV
City:	CHANDLER		DVA 160 CW 037 WITHIN 11 NM	ASC	
State:	ARIZONA				
Proc ID:	DVA RWY 22L				
Amdt #:	1				
Date Drawn:	06/11/2015				
Scale:	1:500000				

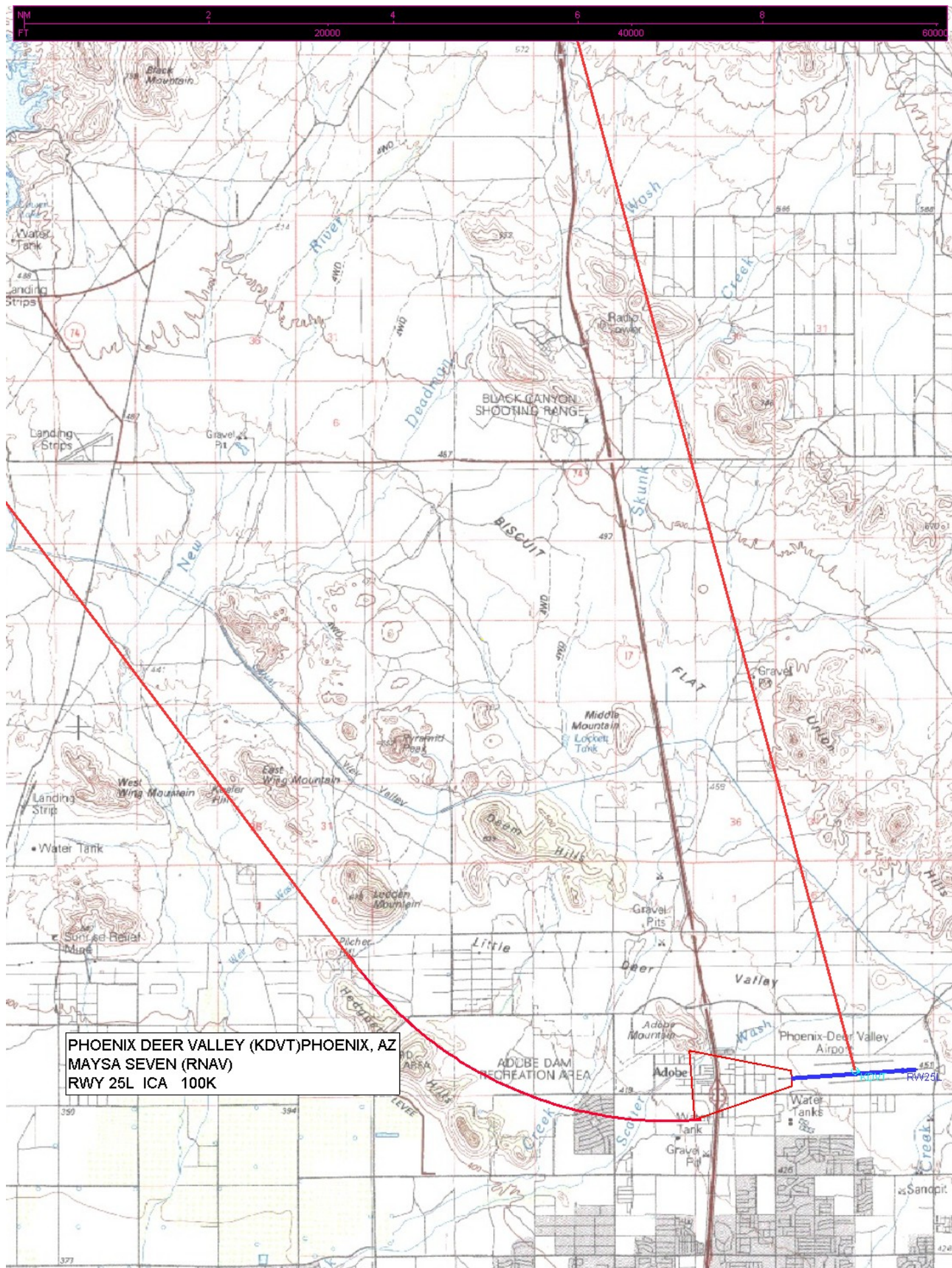
NM 7 14 21 28 35 42 49
FT 42000 84000 126000 168000 210000 252000 294000

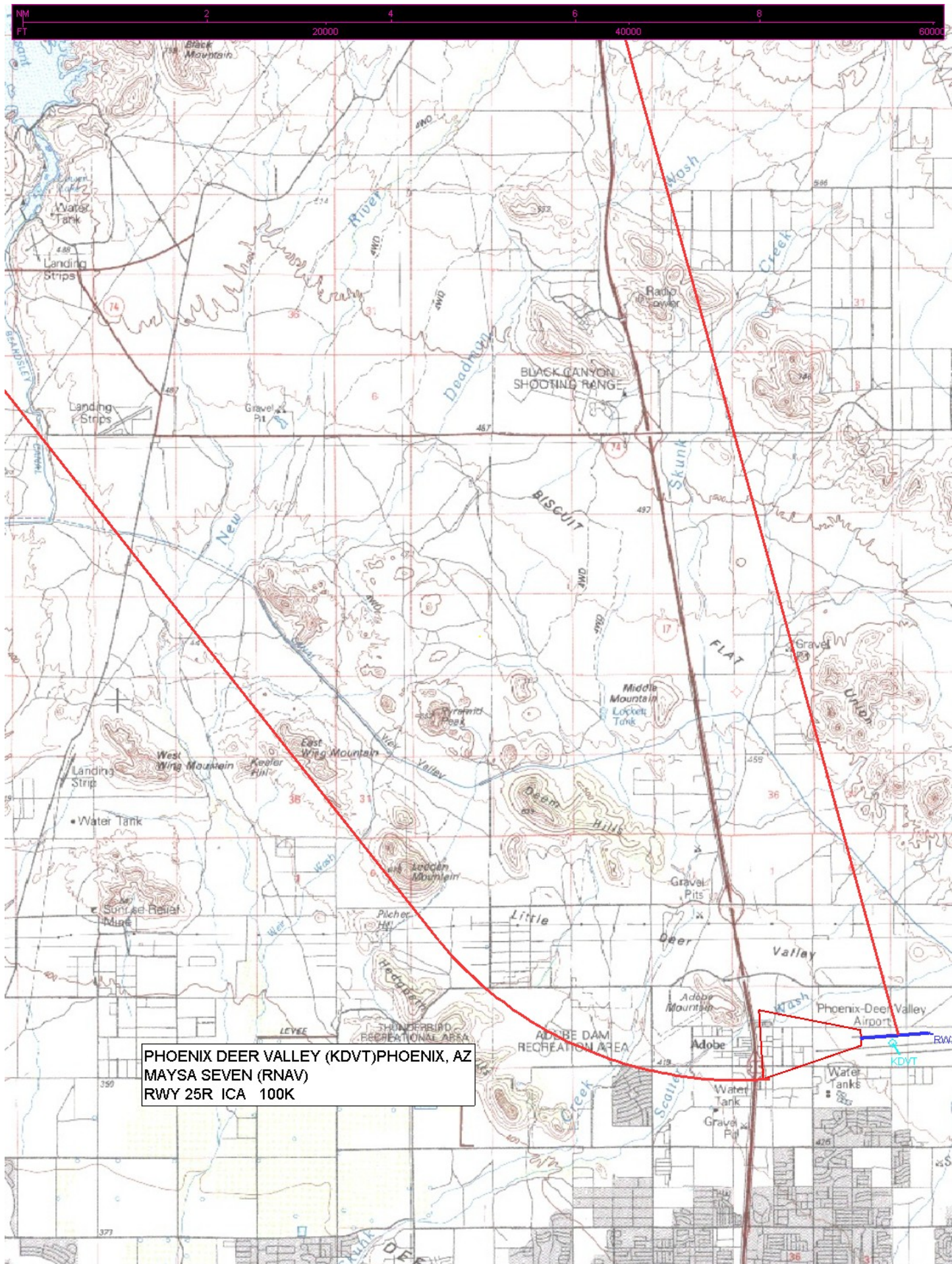
fpodel | chd22rdrv (PROD) | 11 Jun 2015 14:02:21 | 1" = 41666.7 feet (MAP)

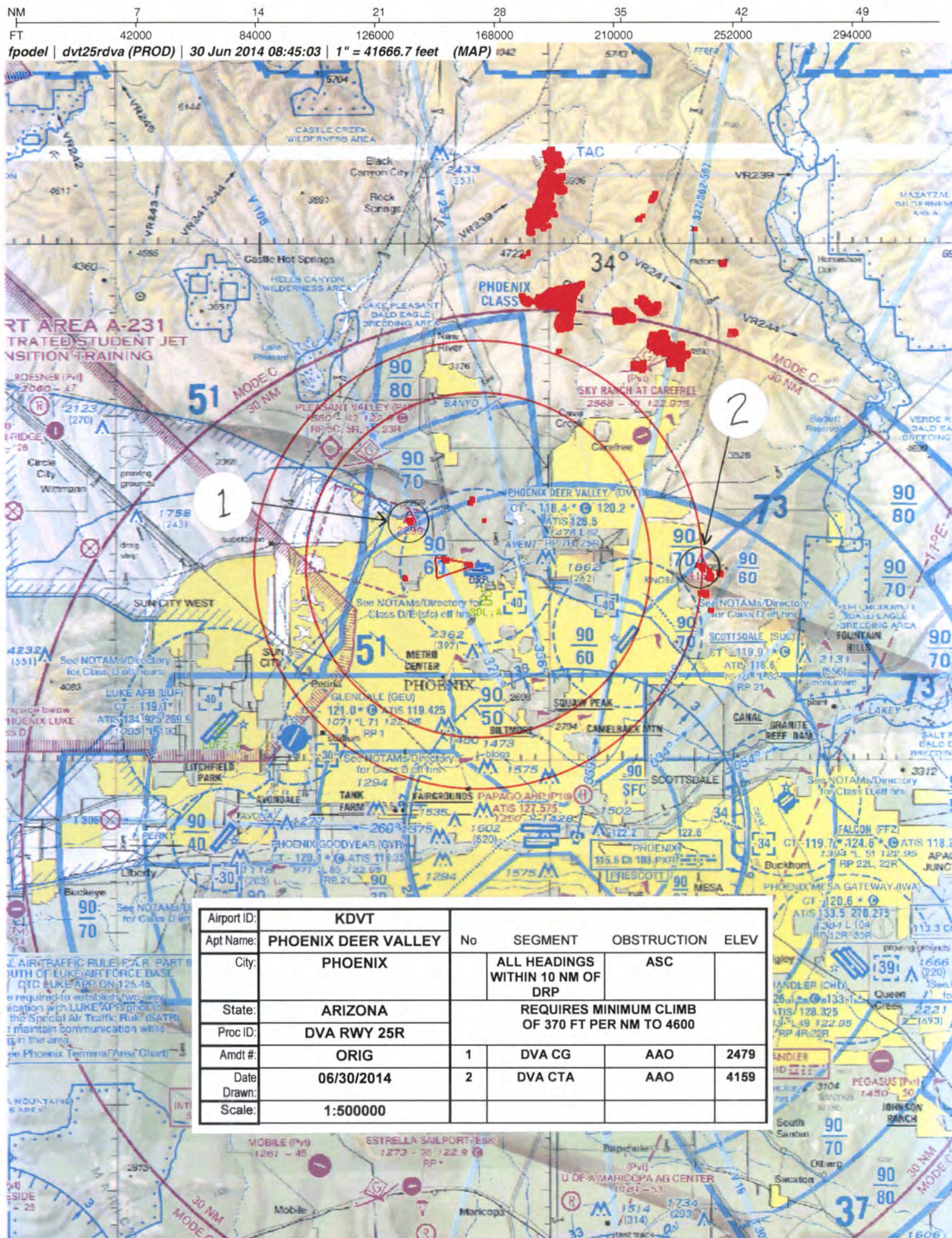






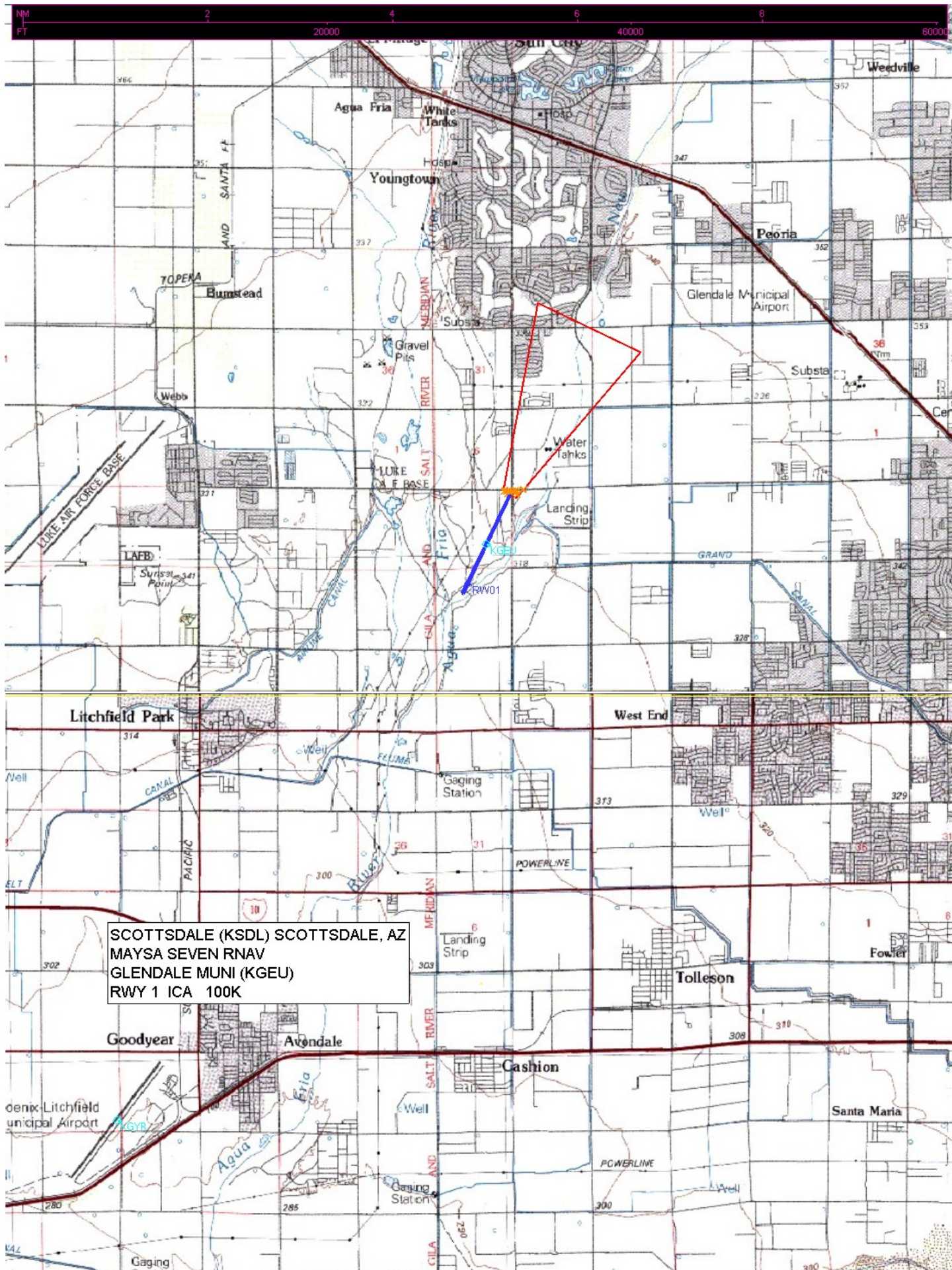


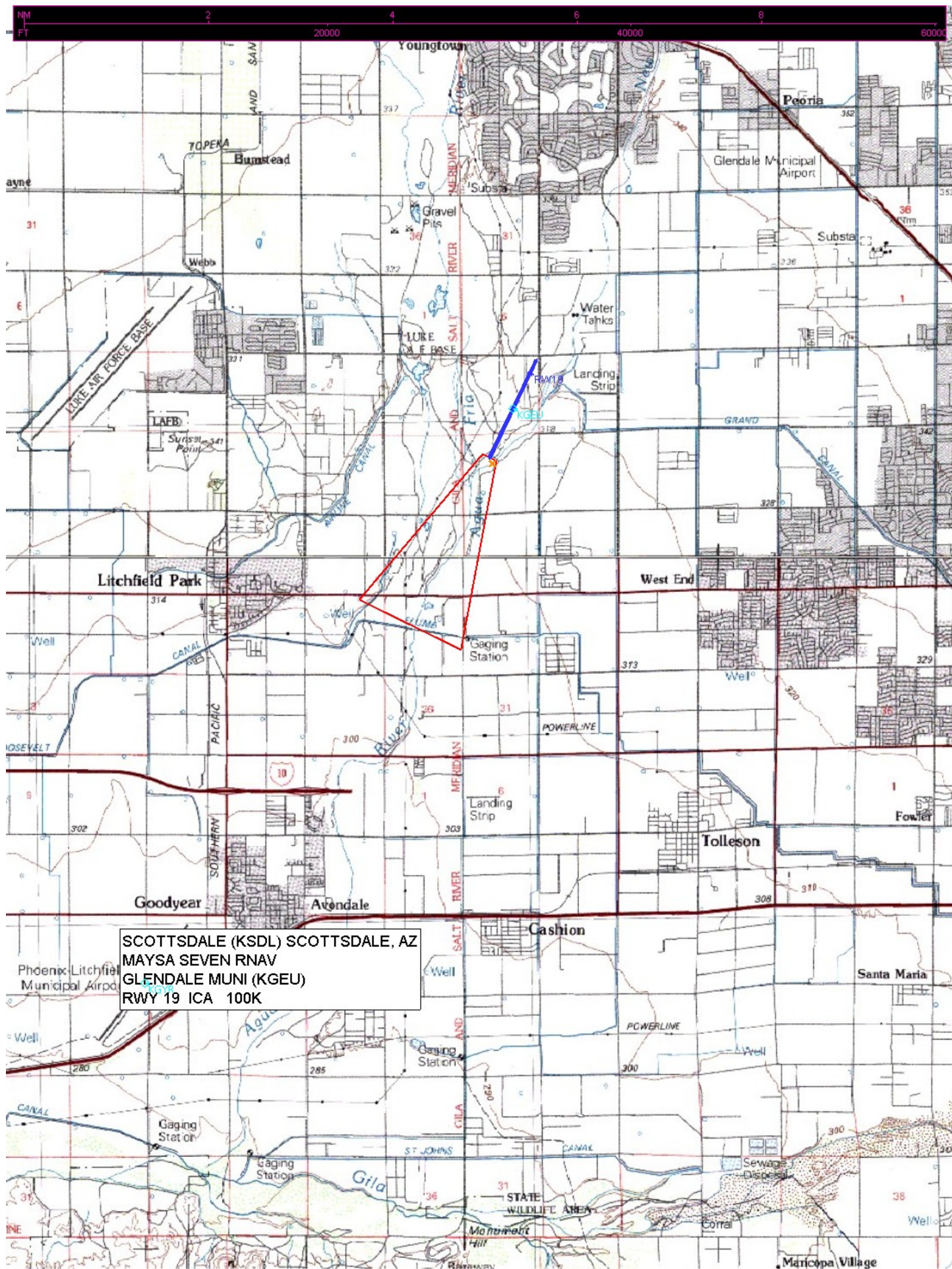


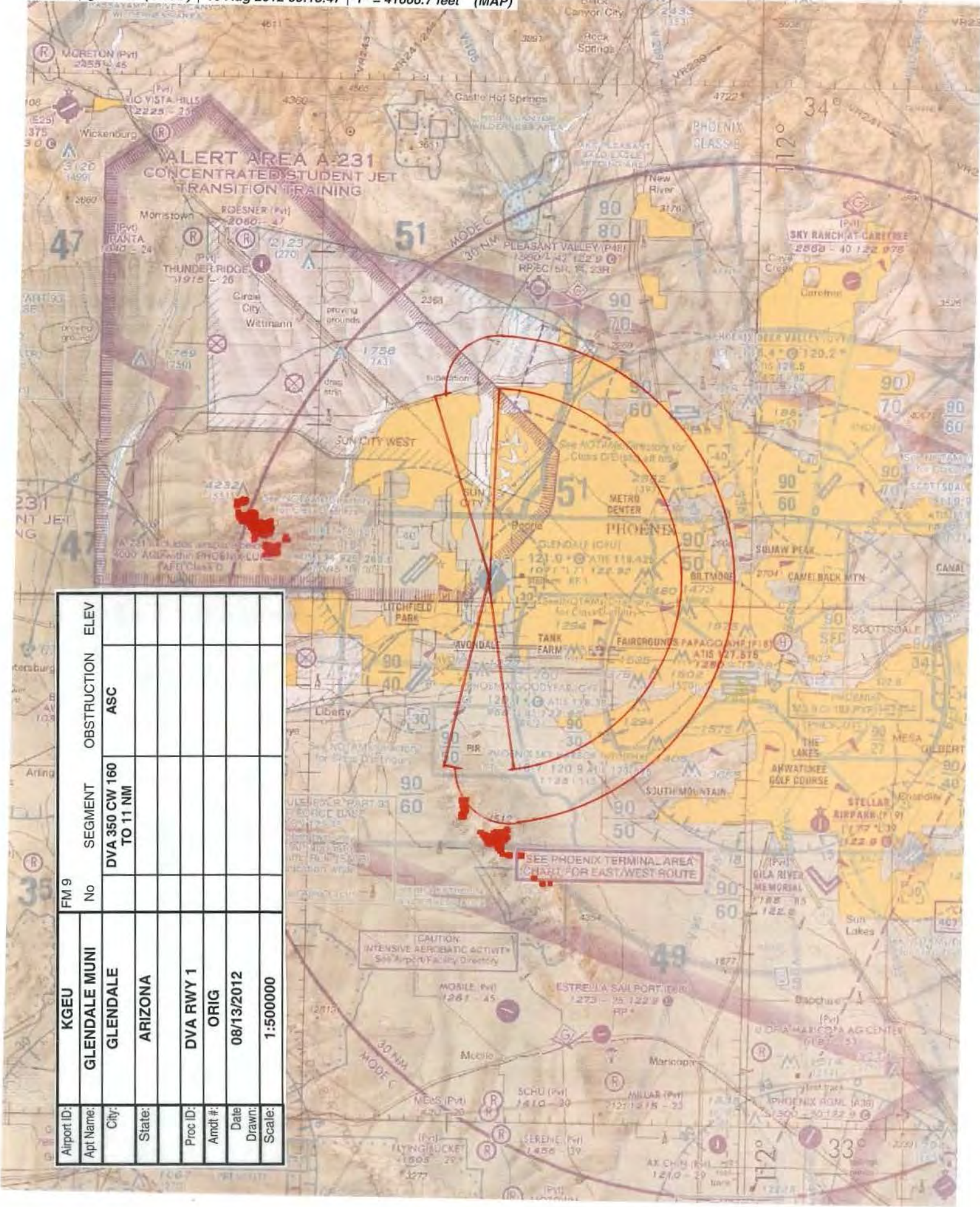


Airport ID:	KDVT	No	SEGMENT	OBSTRUCTION	ELEV
Apt Name:	PHOENIX DEER VALLEY				
City:	PHOENIX		ALL HEADINGS WITHIN 10 NM OF DRP	ASC	
State:	ARIZONA		REQUIRES MINIMUM CLIMB OF 370 FT PER NM TO 4600		
Proc ID:	DVA RWY 25R				
Amdt #:	ORIG	1	DVA CG	AAO	2479
Date Drawn:	06/30/2014	2	DVA CTA	AAO	4159
Scale:	1:500000				



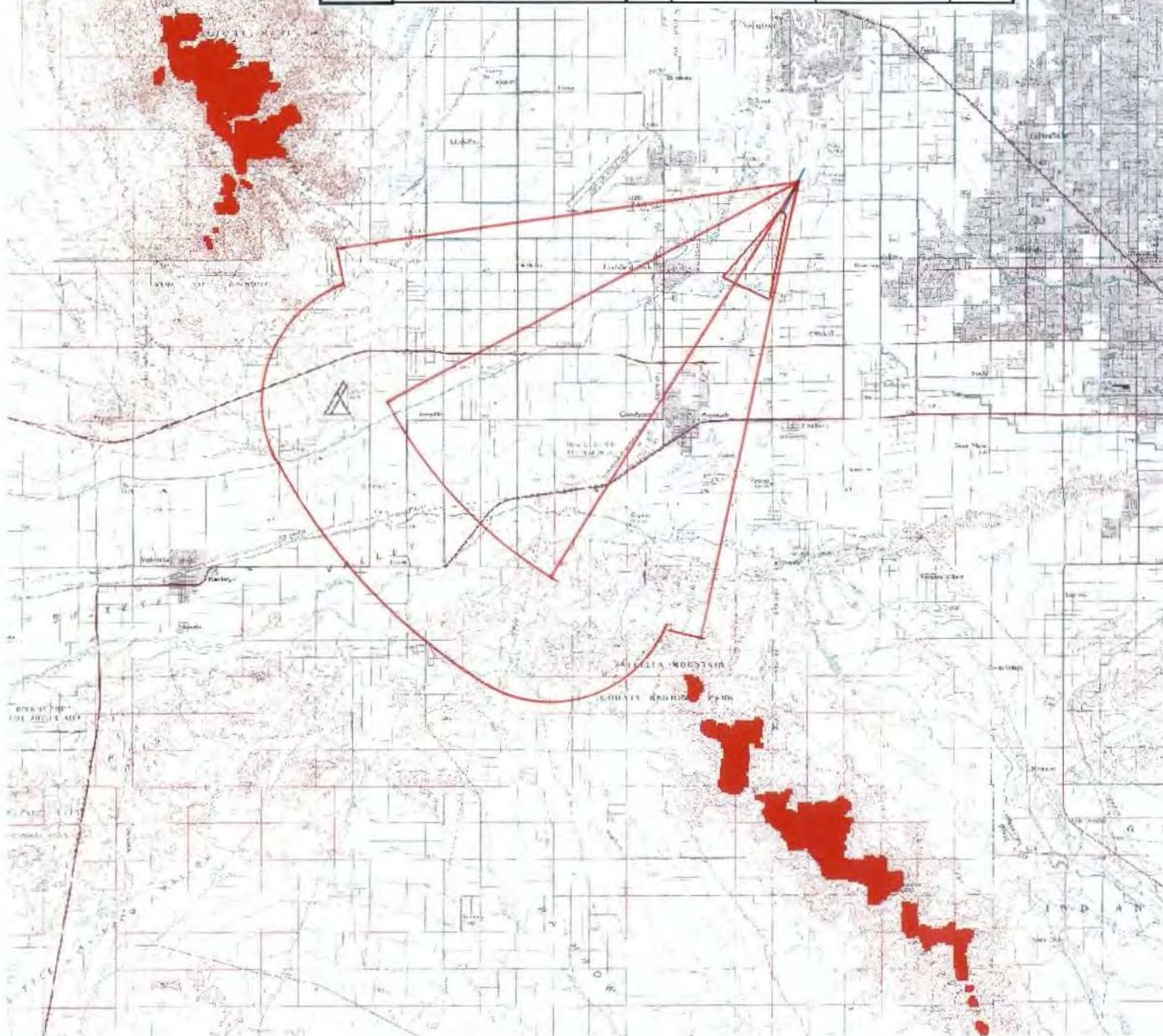


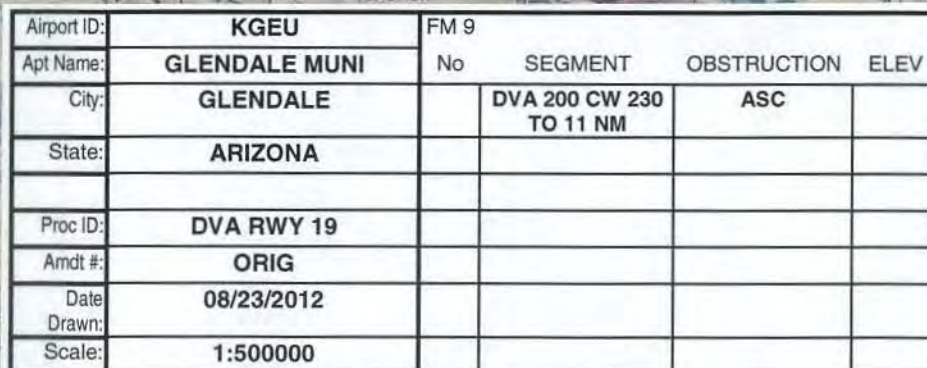


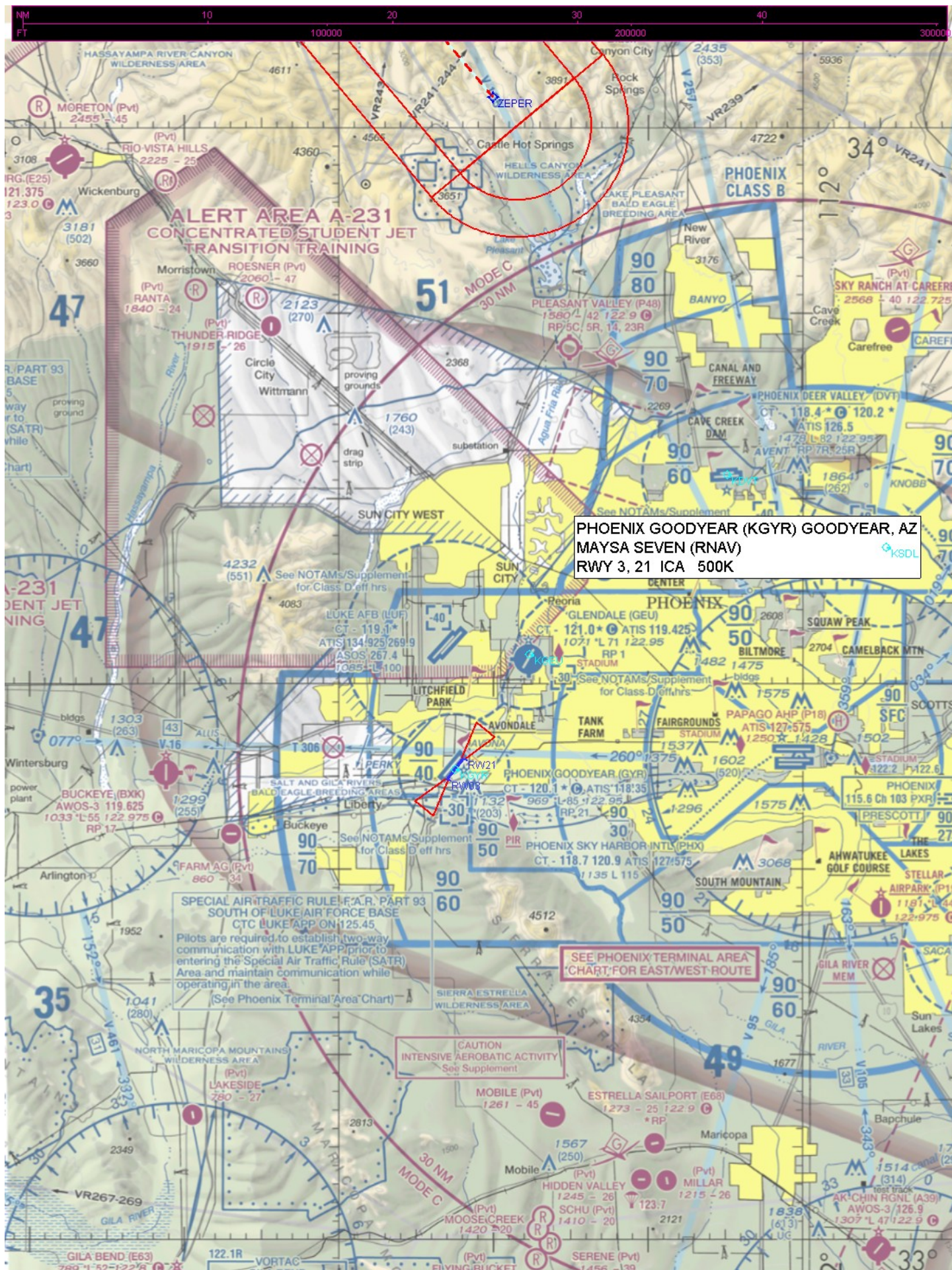


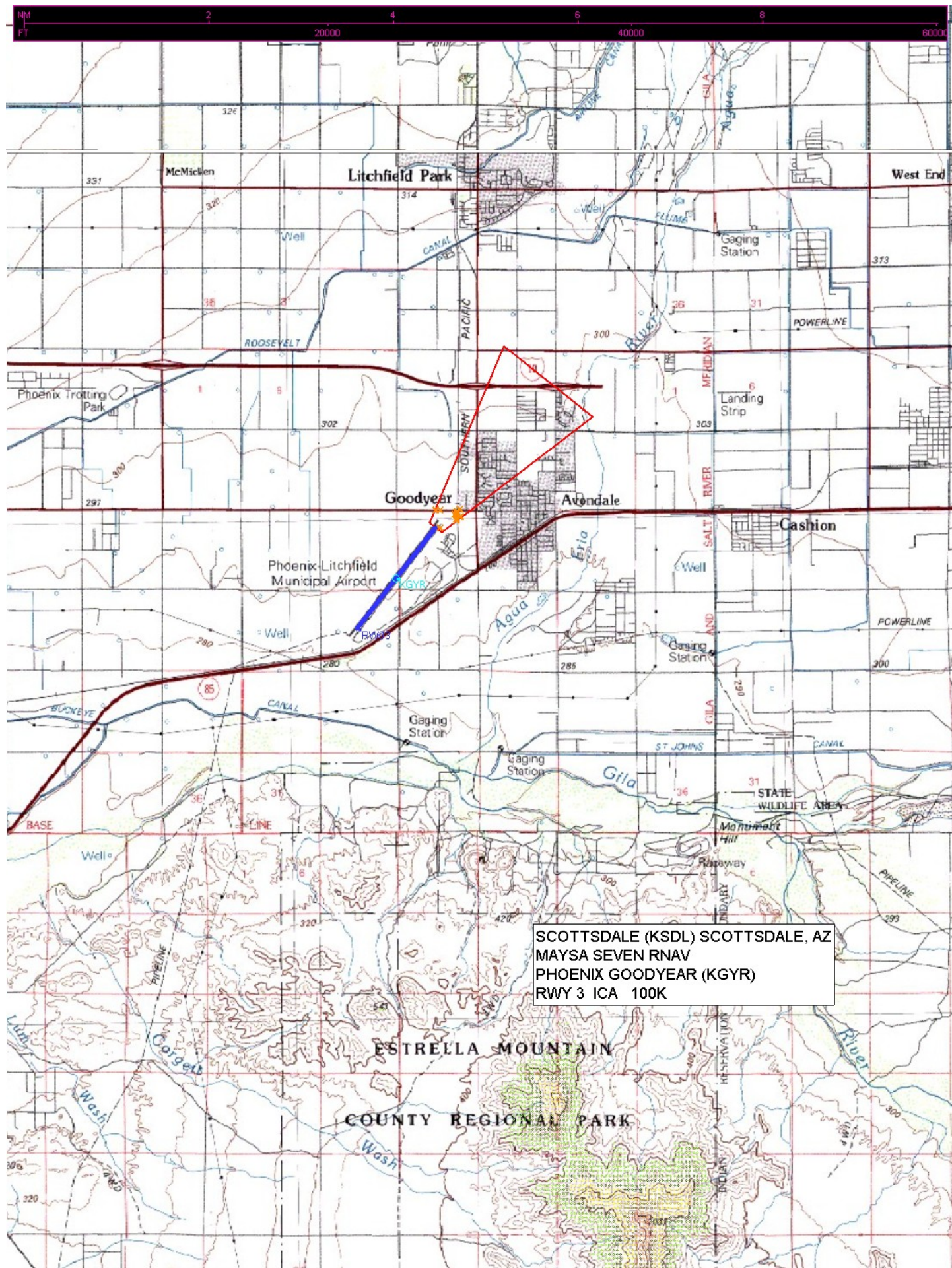
Altport ID:	KGEU	FM 9	OBSTRUCTION	ELEV
Apt Name:	GLENDAL	No	ASC	
City:	GLENDAL	DVA 350 CW 160 TO 11 NM		
State:	ARIZONA			
Proc ID:	DVA RWY 1			
Amdt #:	ORIG			
Date Drawn:	08/13/2012			
Scale:	1:500000			

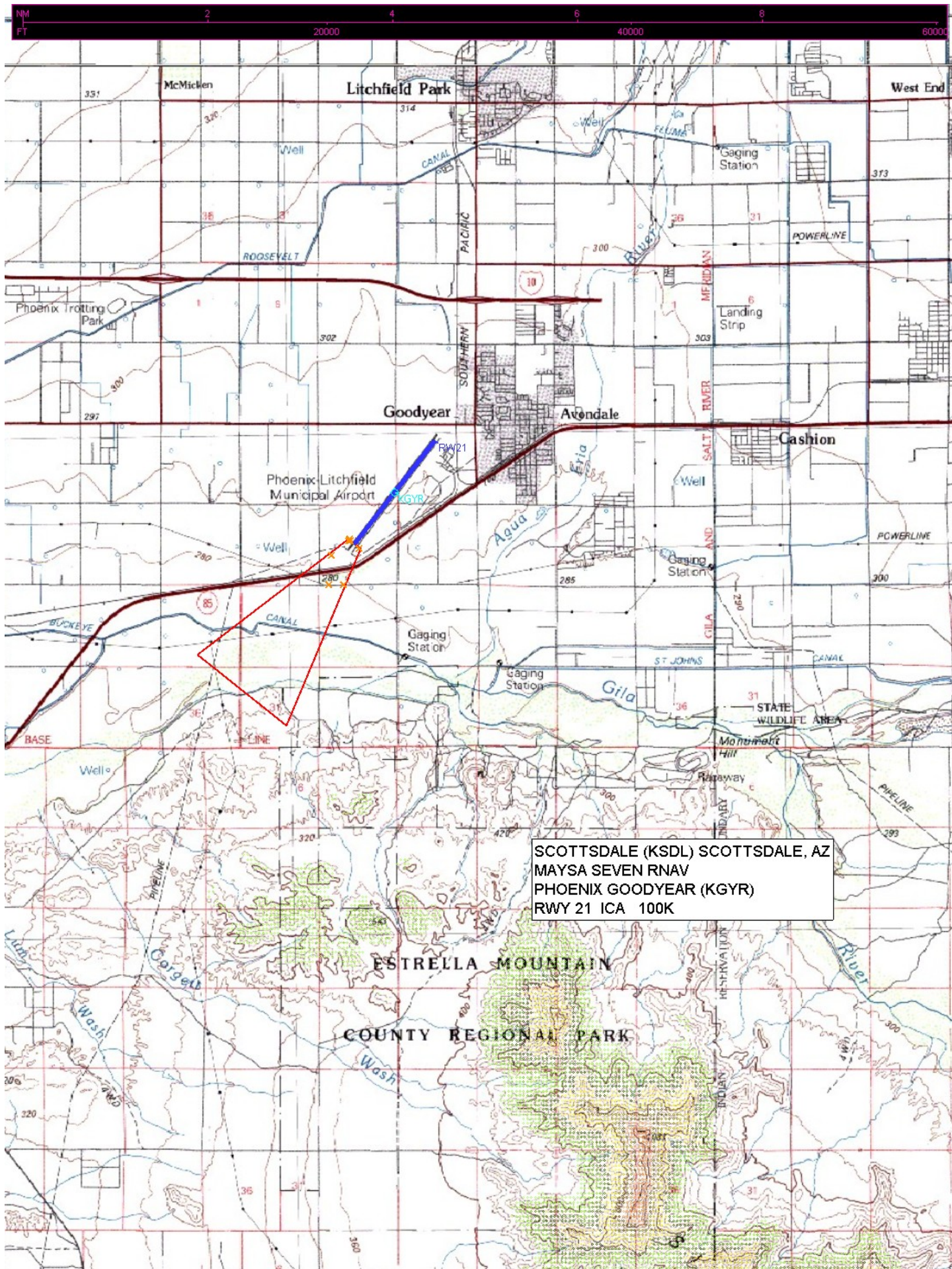
Airport ID:	KGEU	FM 9			
Apt Name:	GLENDALE MUNI	No	SEGMENT	OBSTRUCTION	ELEV
City:	GLENDALE		DVA 200 CW 230 TO 11 NM	ASC	
State:	ARIZONA				
Proc ID:	DVA RWY 19				
Amdt #:	ORIG				
Date Drawn:	08/23/2012				
Scale:	1:250000				

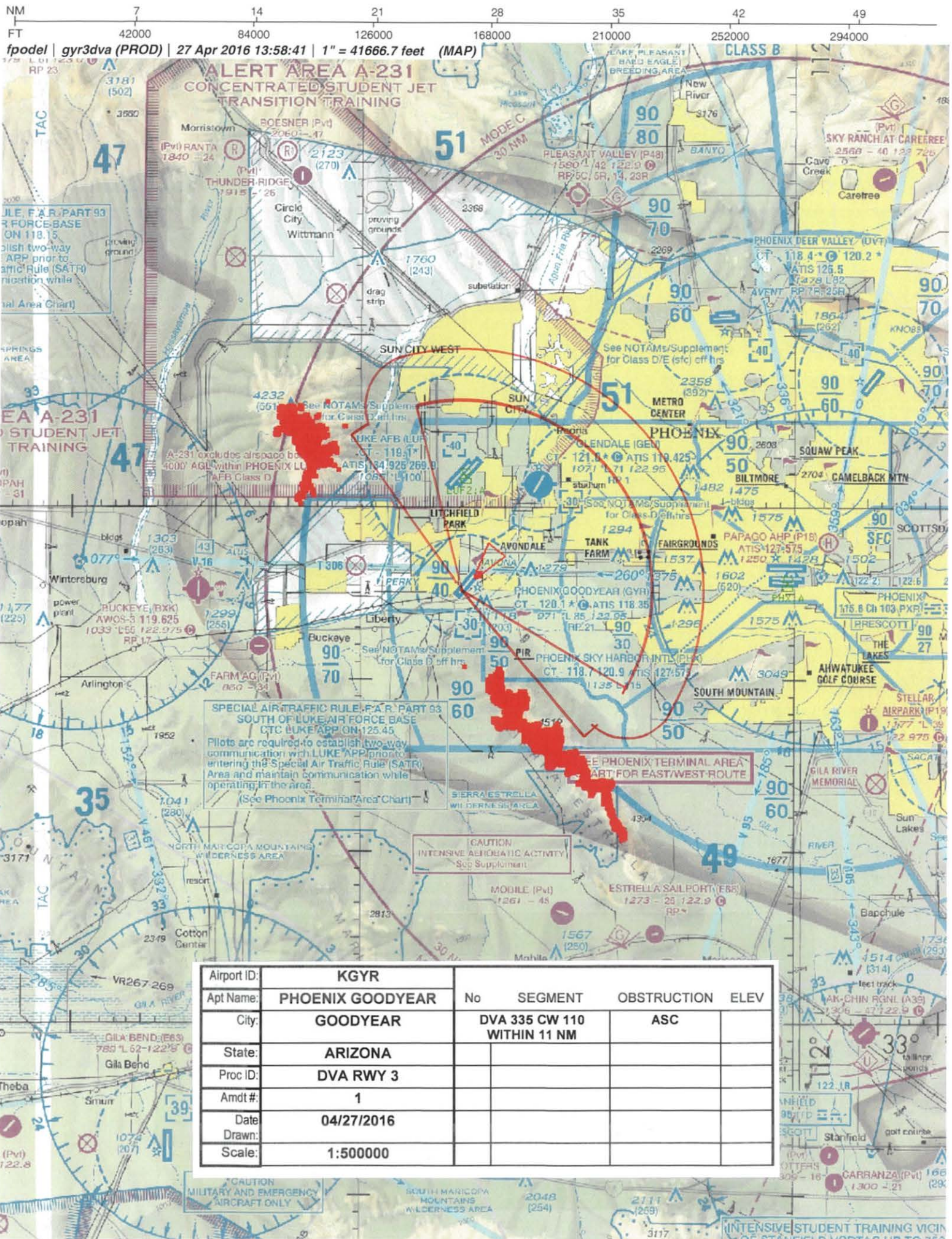






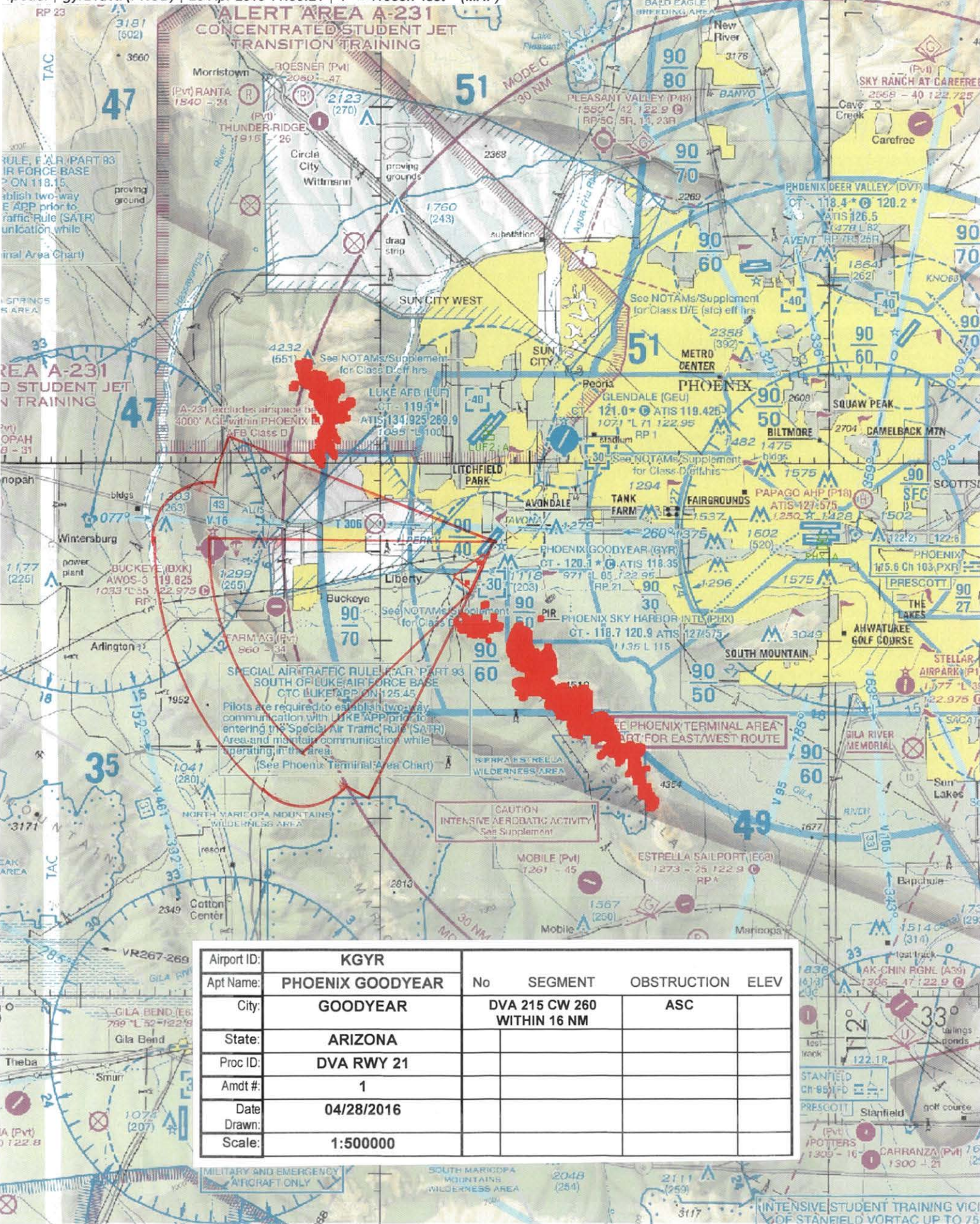


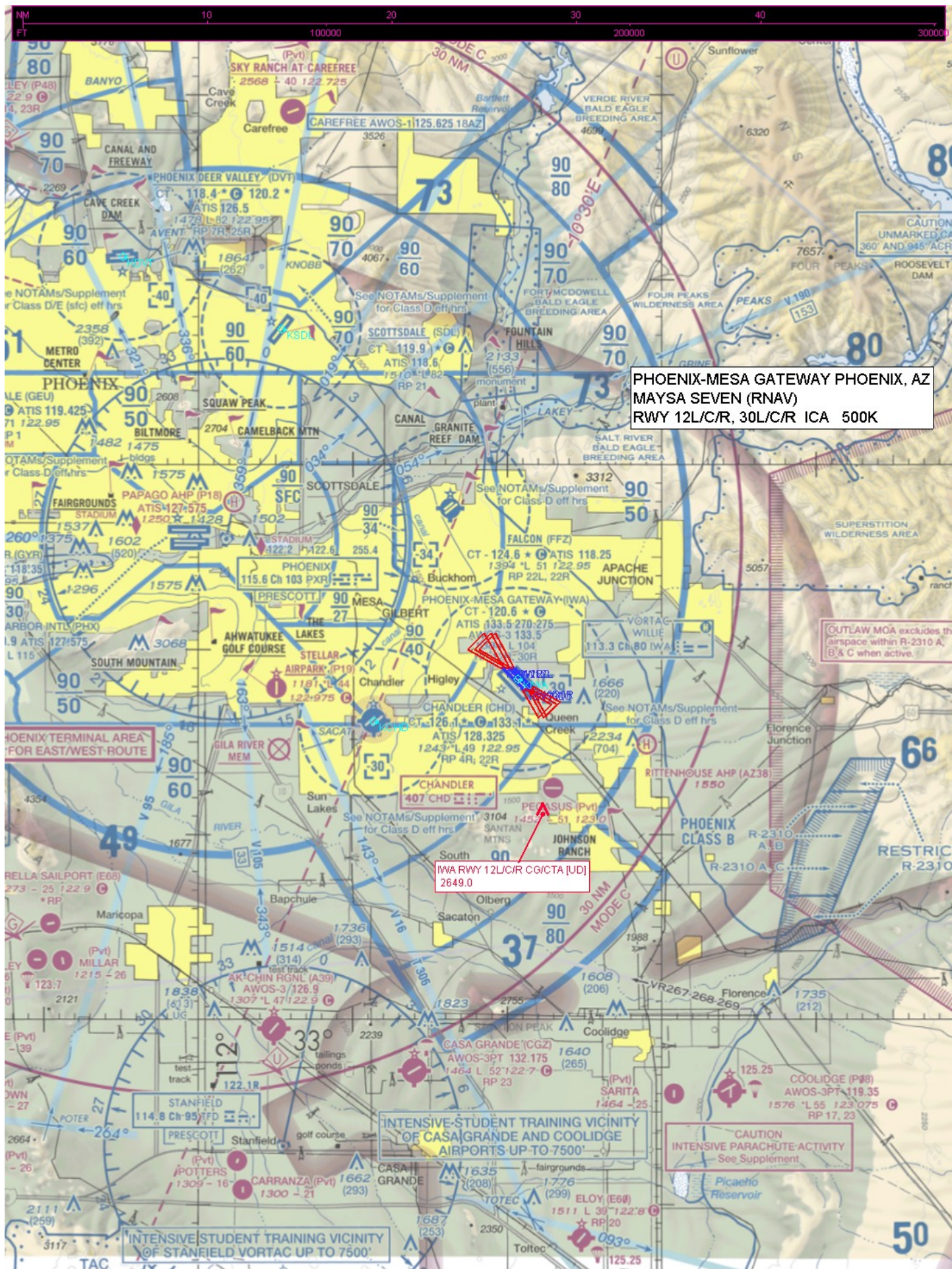


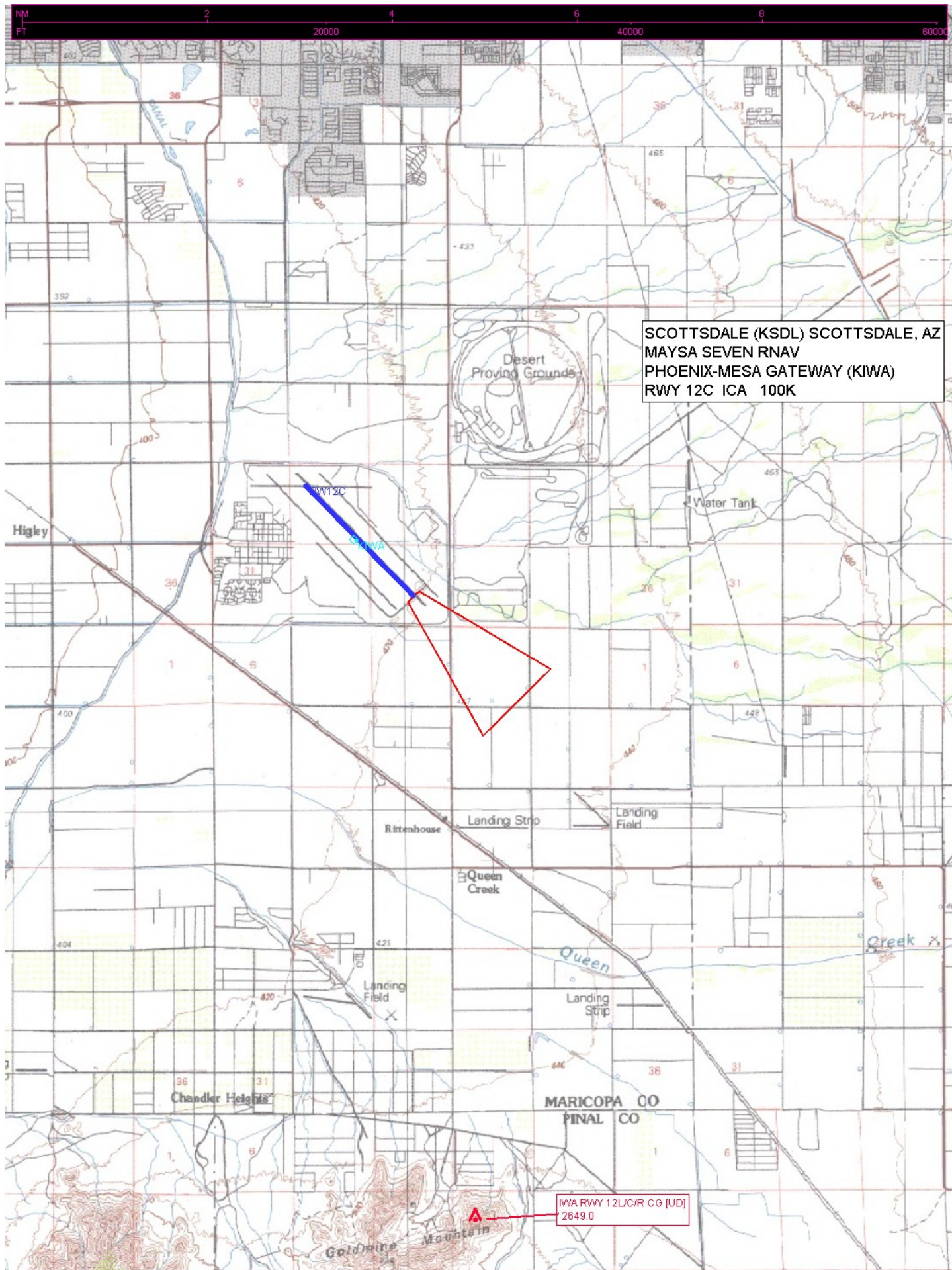


NM 7 14 21 28 35 42 49
 FT 42000 84000 126000 168000 210000 252000 294000

fpodel | gyr21dva (PROD) | 28 Apr 2016 11:33:21 | 1" = 41666.7 feet (MAP)

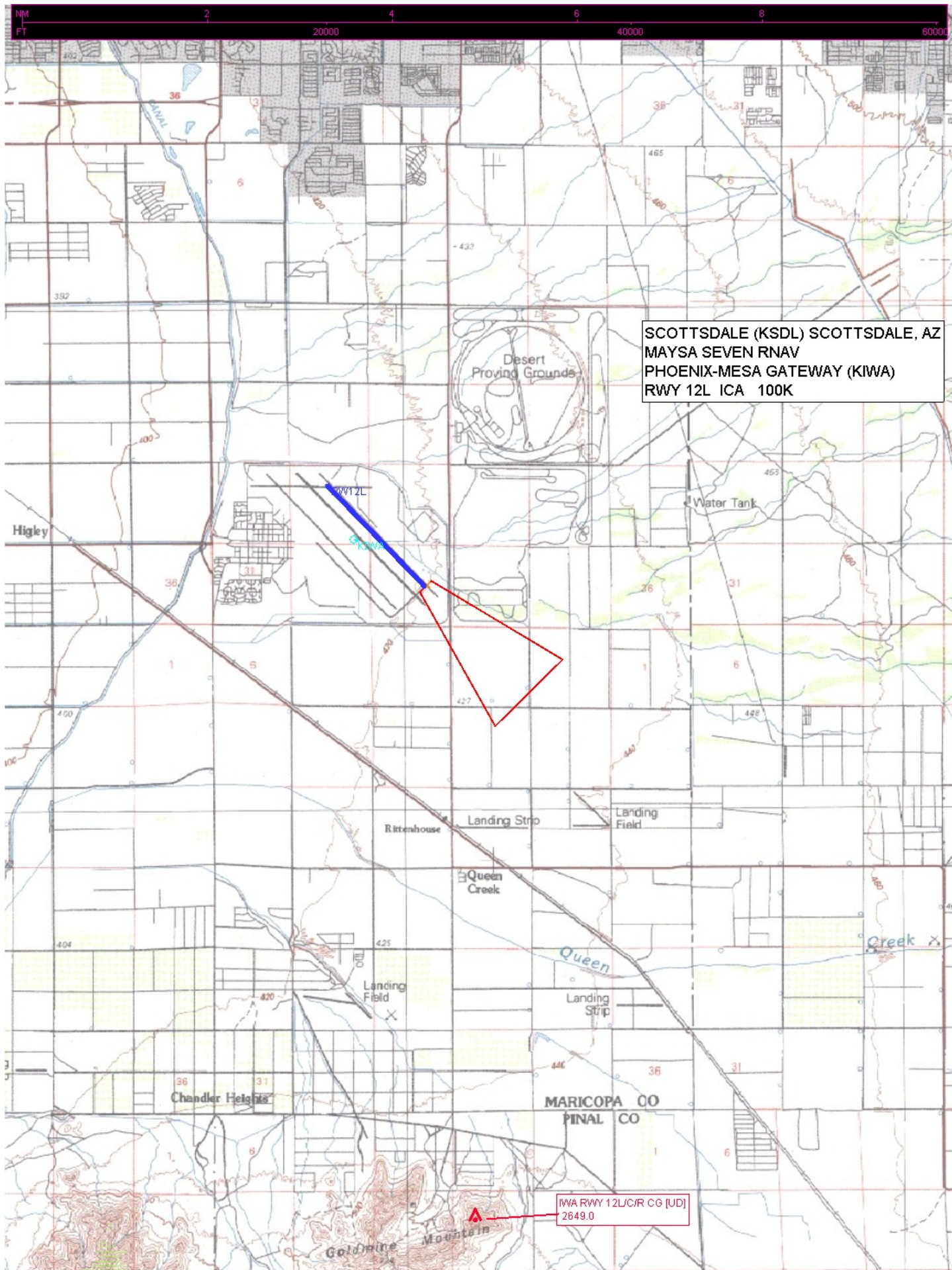


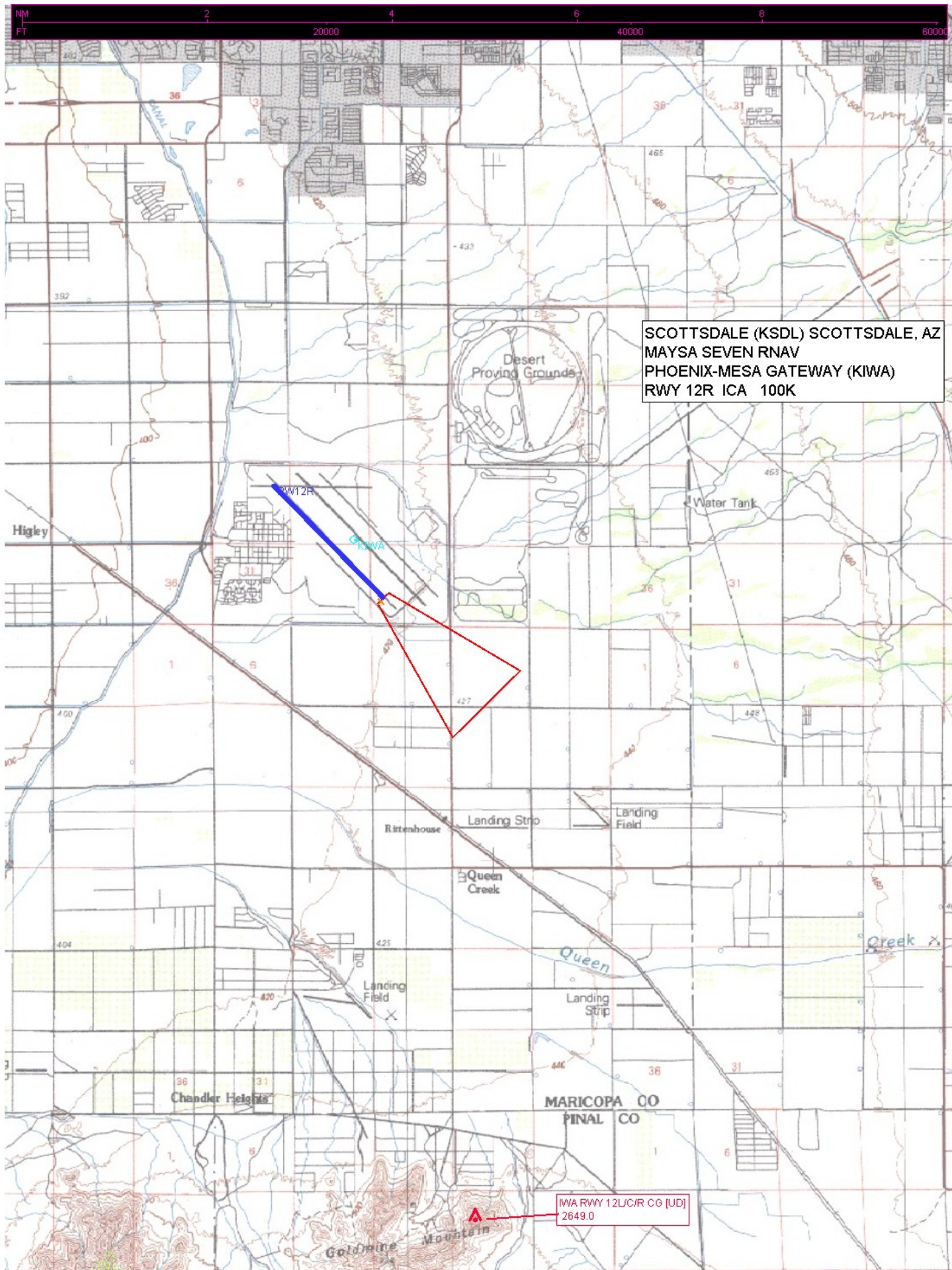


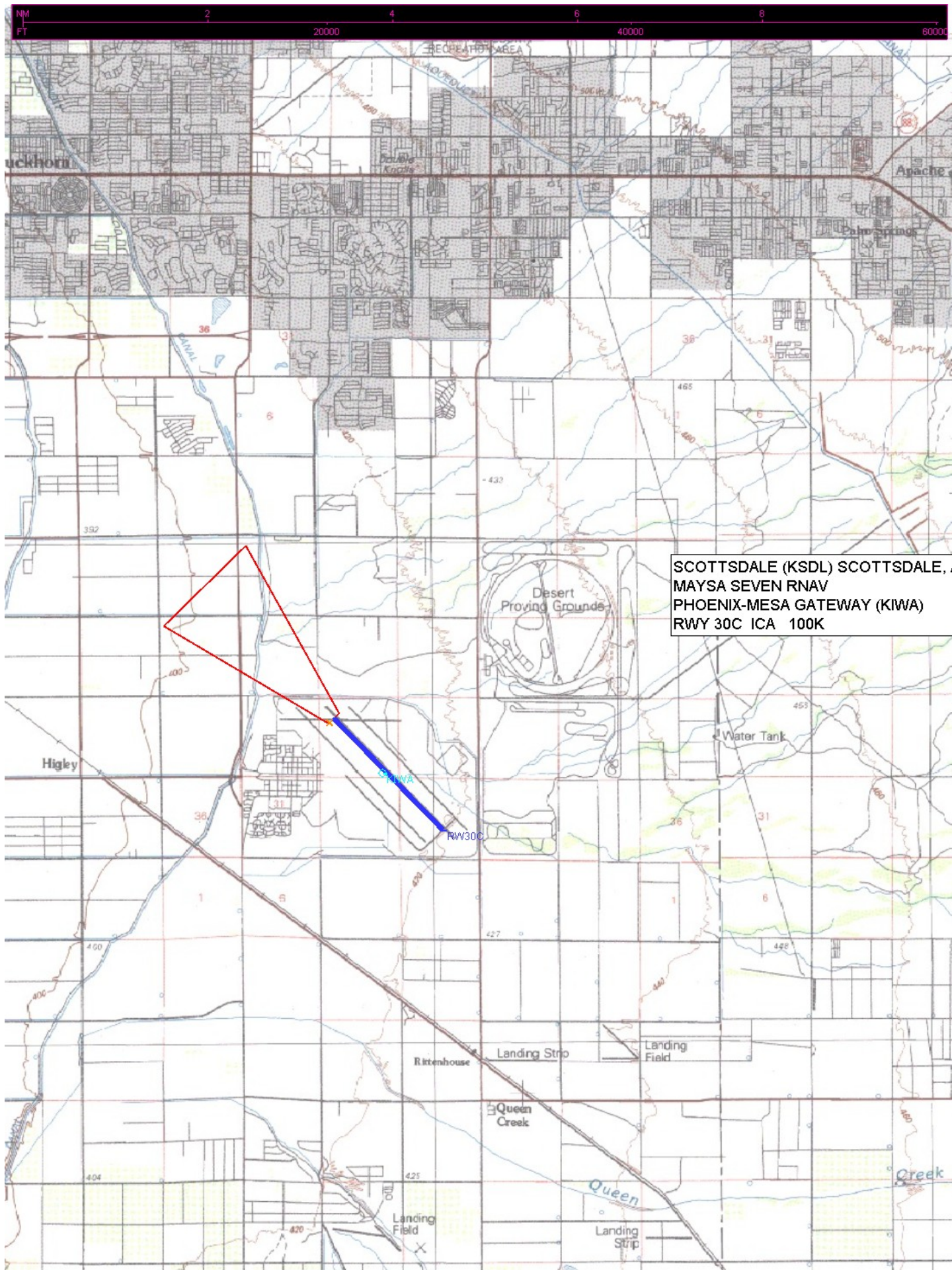


SCOTTSDALE (KSDL) SCOTTSDALE, AZ
MAYSA SEVEN RNAV
PHOENIX-MESA GATEWAY (KIWA)
RWY 12C ICA 100K

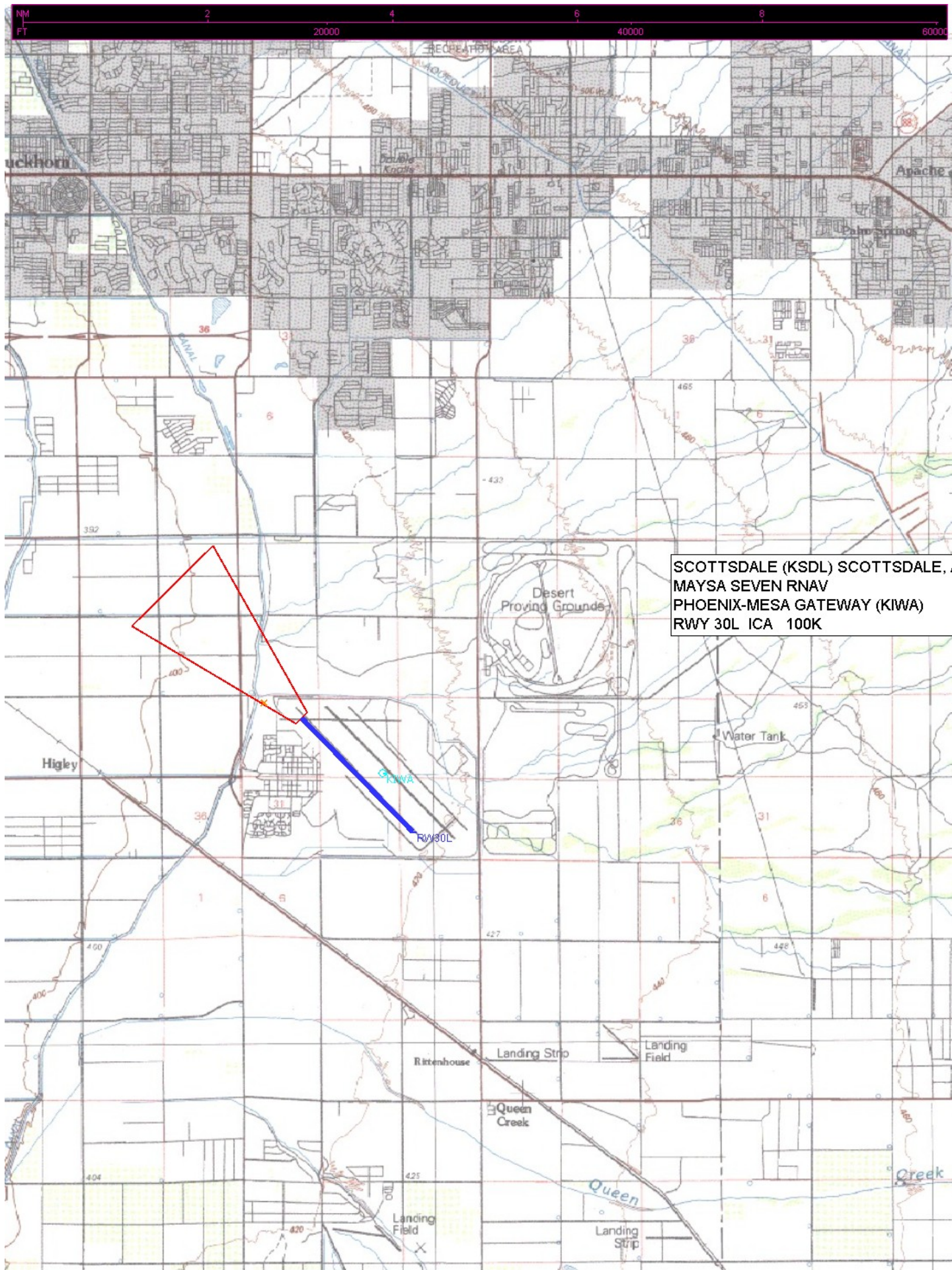
IWA RWY 12L/C/R CG [UD]
2649.0



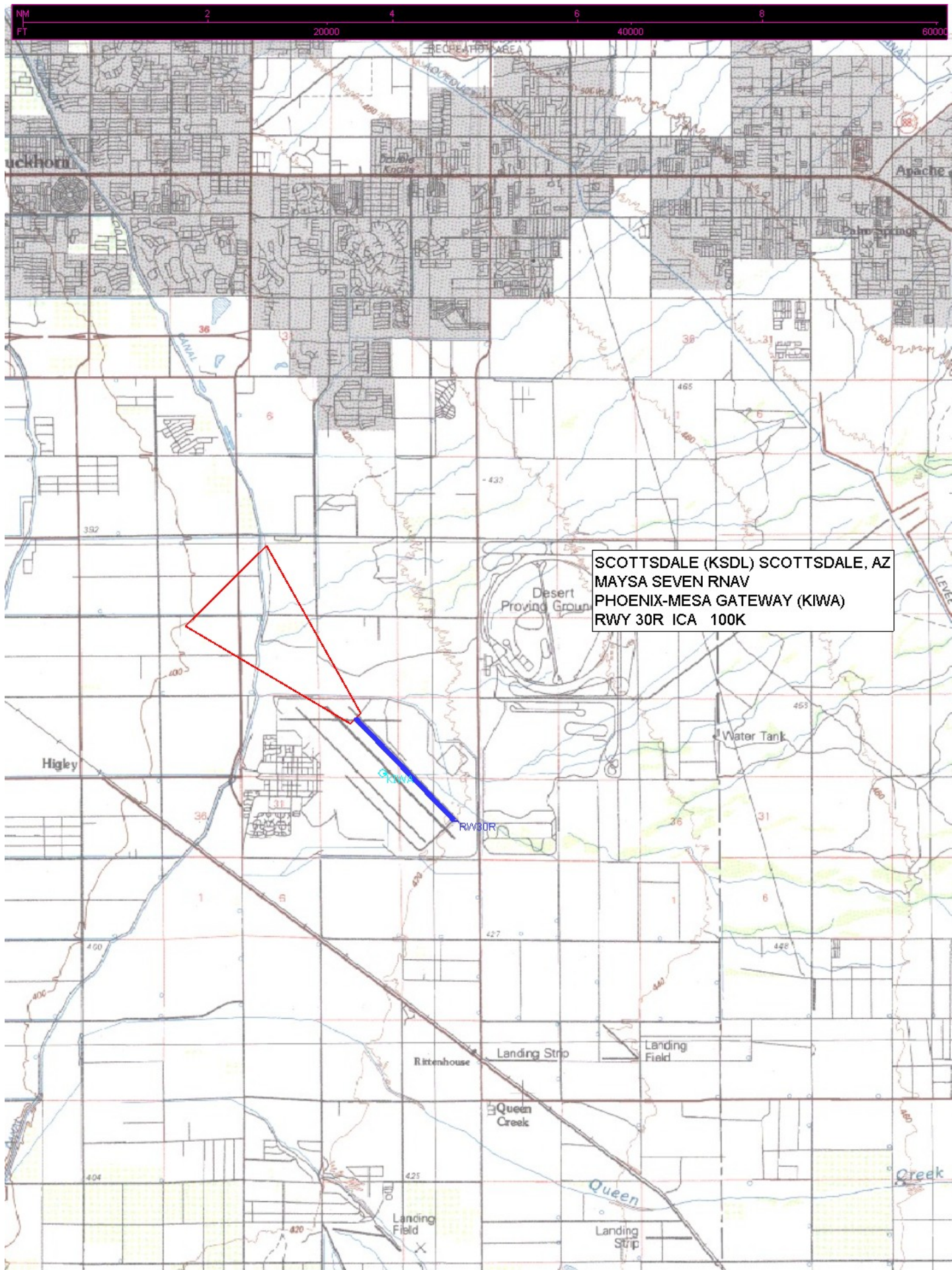




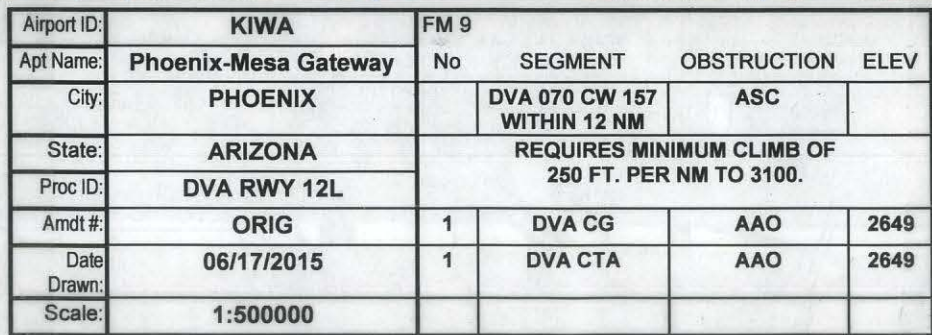
SCOTTSDALE (KSDL) SCOTTSDALE, AZ
MAYSA SEVEN RNAV
PHOENIX-MESA GATEWAY (KIWA)
RWY 30C ICA 100K



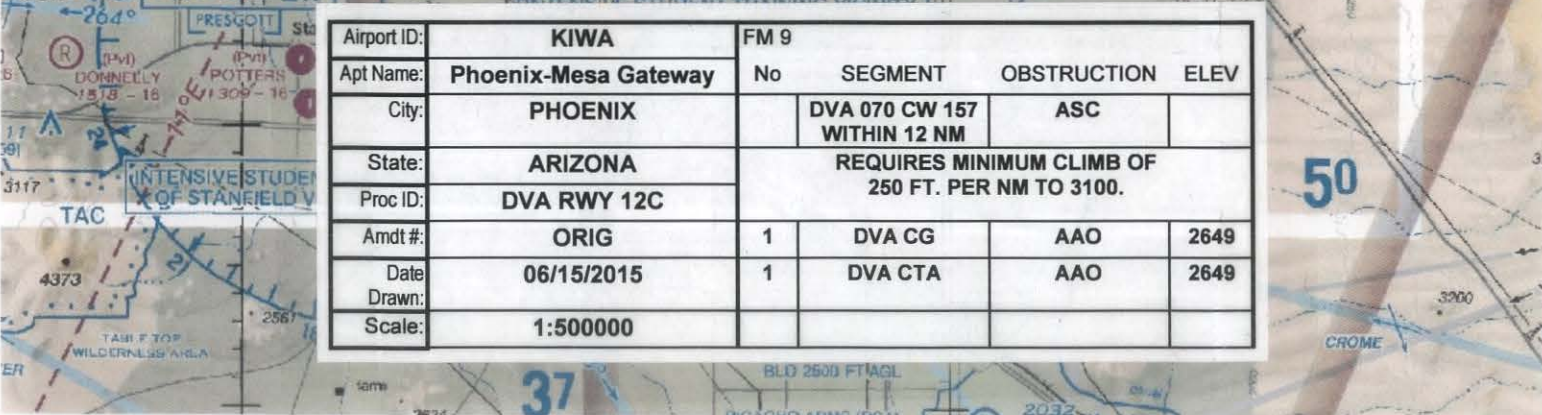
SCOTTSDALE (KSDL) SCOTTSDALE, AZ
MAYSA SEVEN RNAV
PHOENIX-MESA GATEWAY (KIWA)
RWY 30L ICA 100K



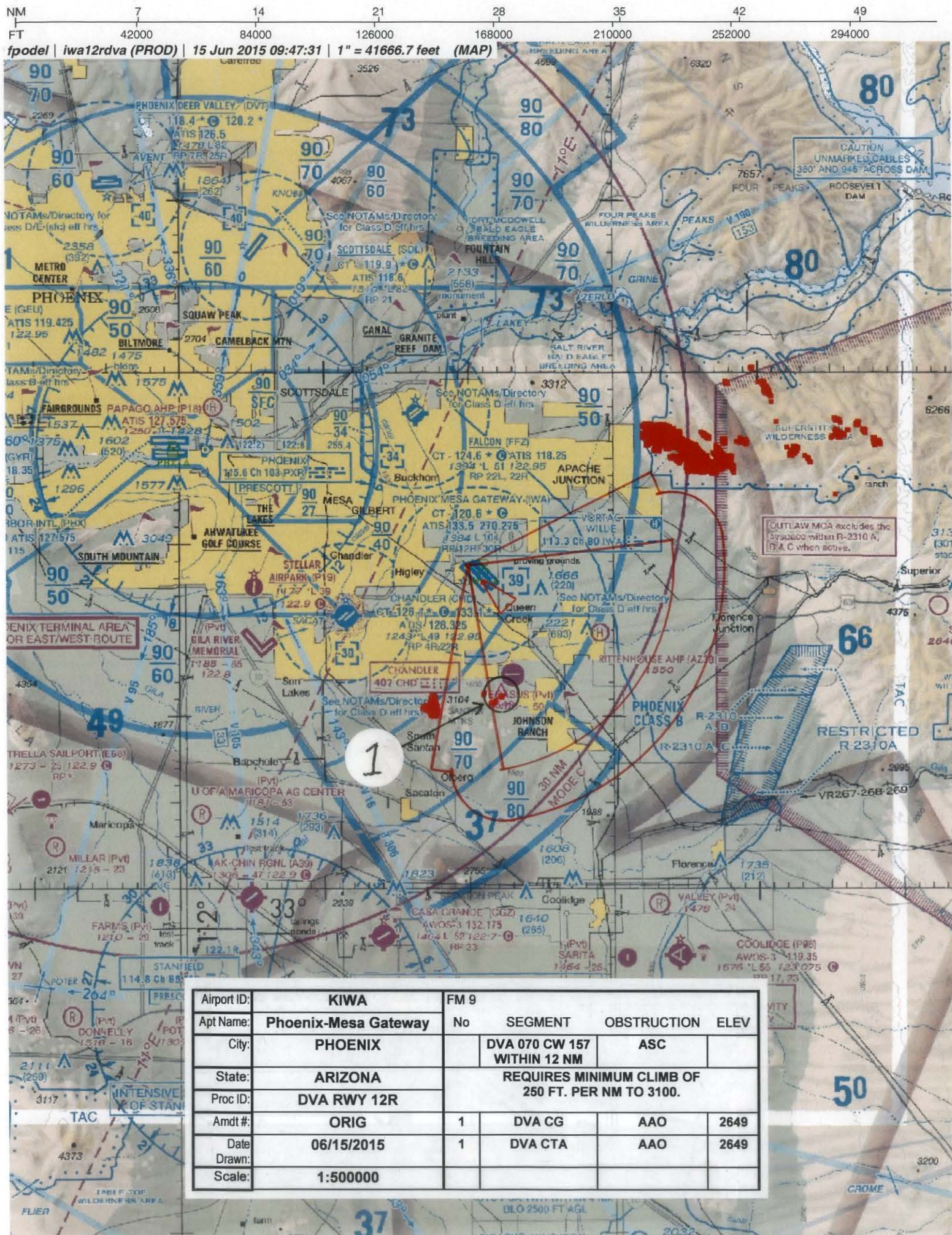
fpodel | *iwa12ldva (PROD)* | 17 Jun 2015 08:00:38 | 1" = 41666.7 feet (MAP)



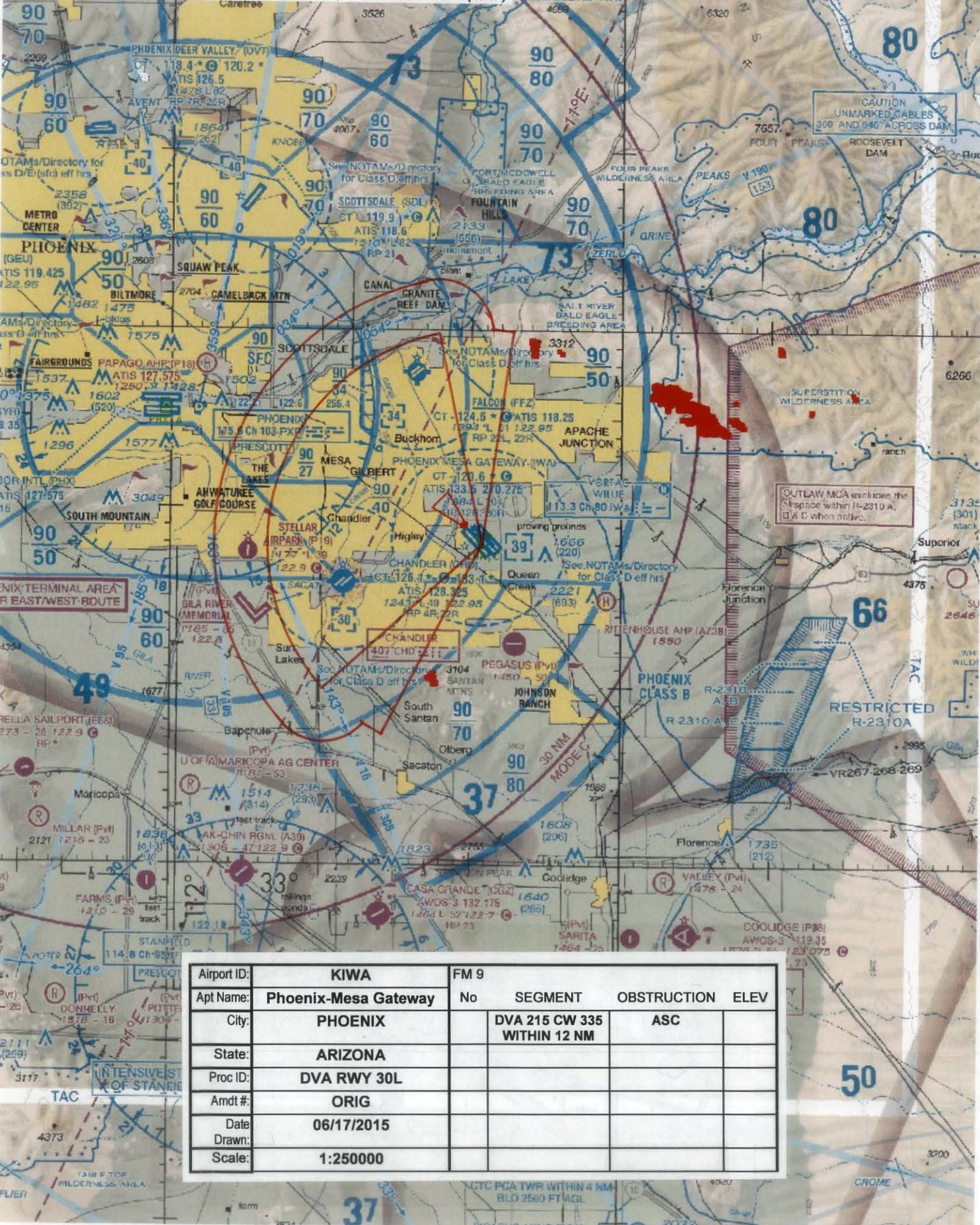
fpodel | *iwa12cdva (PROD)* | 15 Jun 2015 14:12:52 | 1" = 41666.7 feet (MAP)



Airport ID:	KIWA	FM 9			
Apt Name:	Phoenix-Mesa Gateway	No	SEGMENT	OBSTRUCTION	ELEV
City:	PHOENIX		DVA 070 CW 157 WITHIN 12 NM	ASC	
State:	ARIZONA	REQUIRES MINIMUM CLIMB OF 250 FT. PER NM TO 3100.			
Proc ID:	DVA RWY 12C				
Amdt #:	ORIG	1	DVA CG	AAO	2649
Date Drawn:	06/15/2015	1	DVA CTA	AAO	2649
Scale:	1:500000				

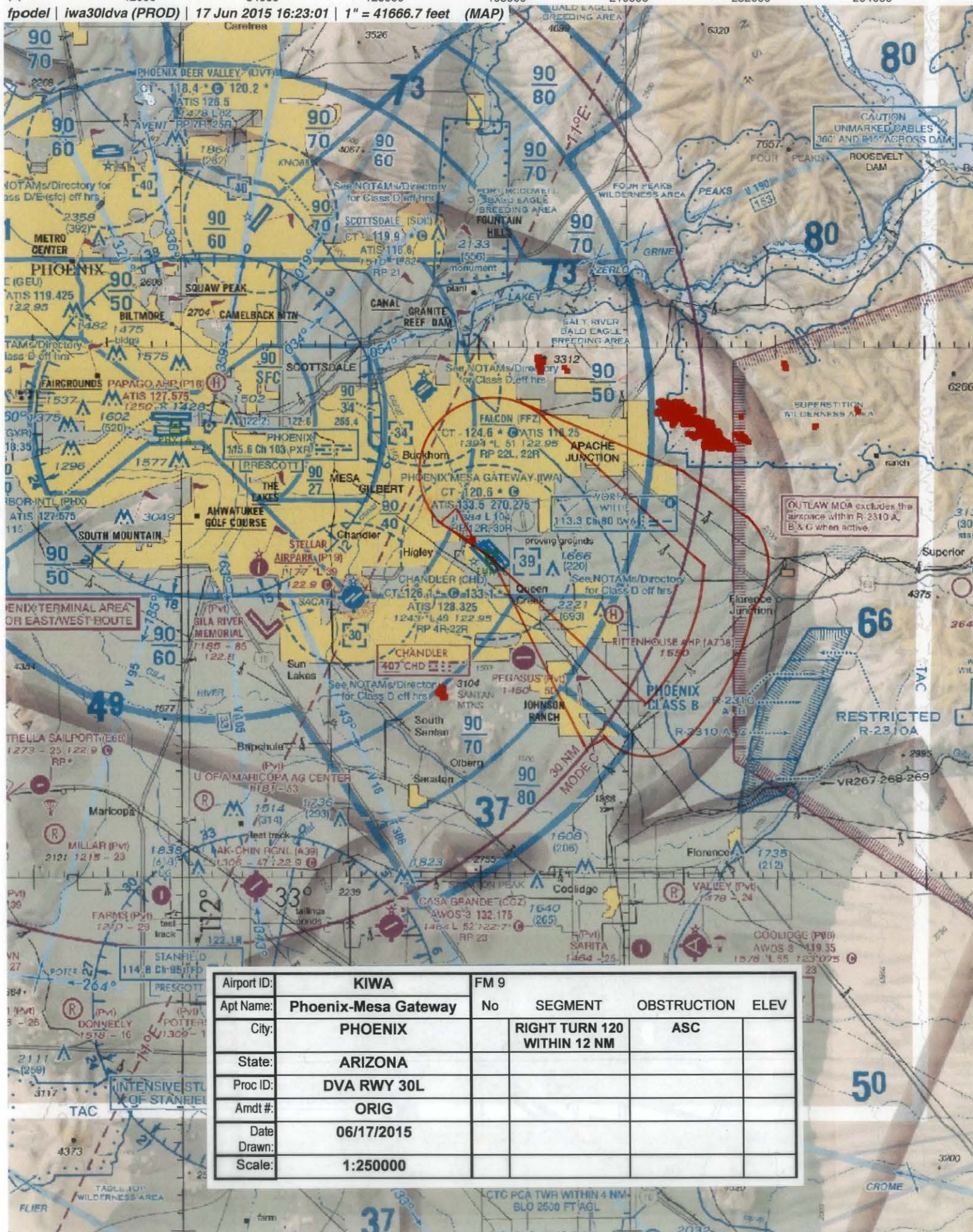


NM 7 14 21 28 35 42 49
FT 42000 84000 126000 168000 210000 252000 294000
fpodel | iwa30ldva (PROD) | 17 Jun 2015 16:20:33 | 1" = 41666.7 feet (MAP)



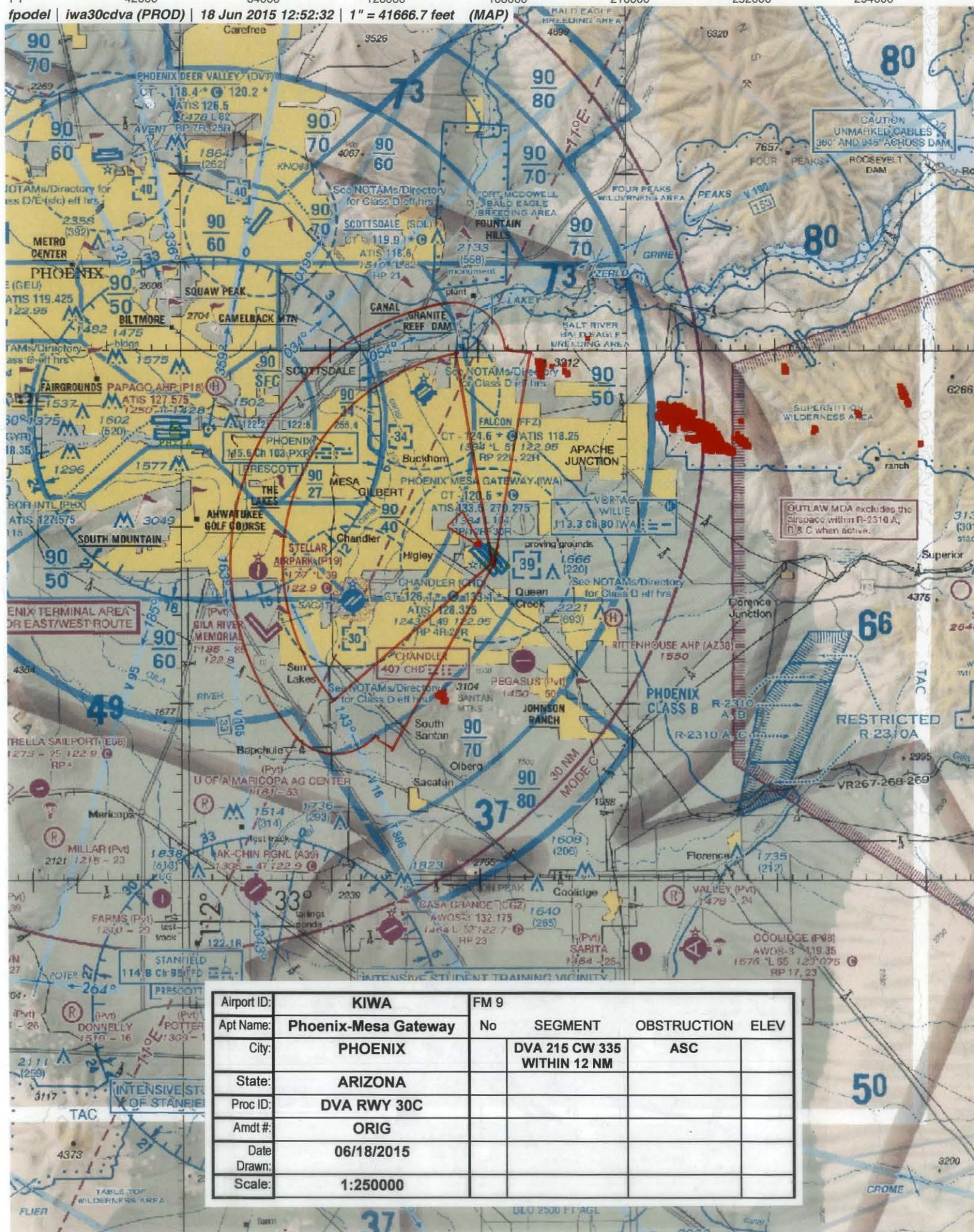
Airport ID:	KIWA	FM 9			
Apt Name:	Phoenix-Mesa Gateway	No	SEGMENT	OBSTRUCTION	ELEV
City:	PHOENIX		DVA 215 CW 335 WITHIN 12 NM	ASC	
State:	ARIZONA				
Proc ID:	DVA RWY 30L				
Amdt #:	ORIG				
Date Drawn:	06/17/2015				
Scale:	1:250000				

fpodel | *iwa30ldva (PROD)* | 17 Jun 2015 16:23:01 | 1" = 41666.7 feet (MAP)

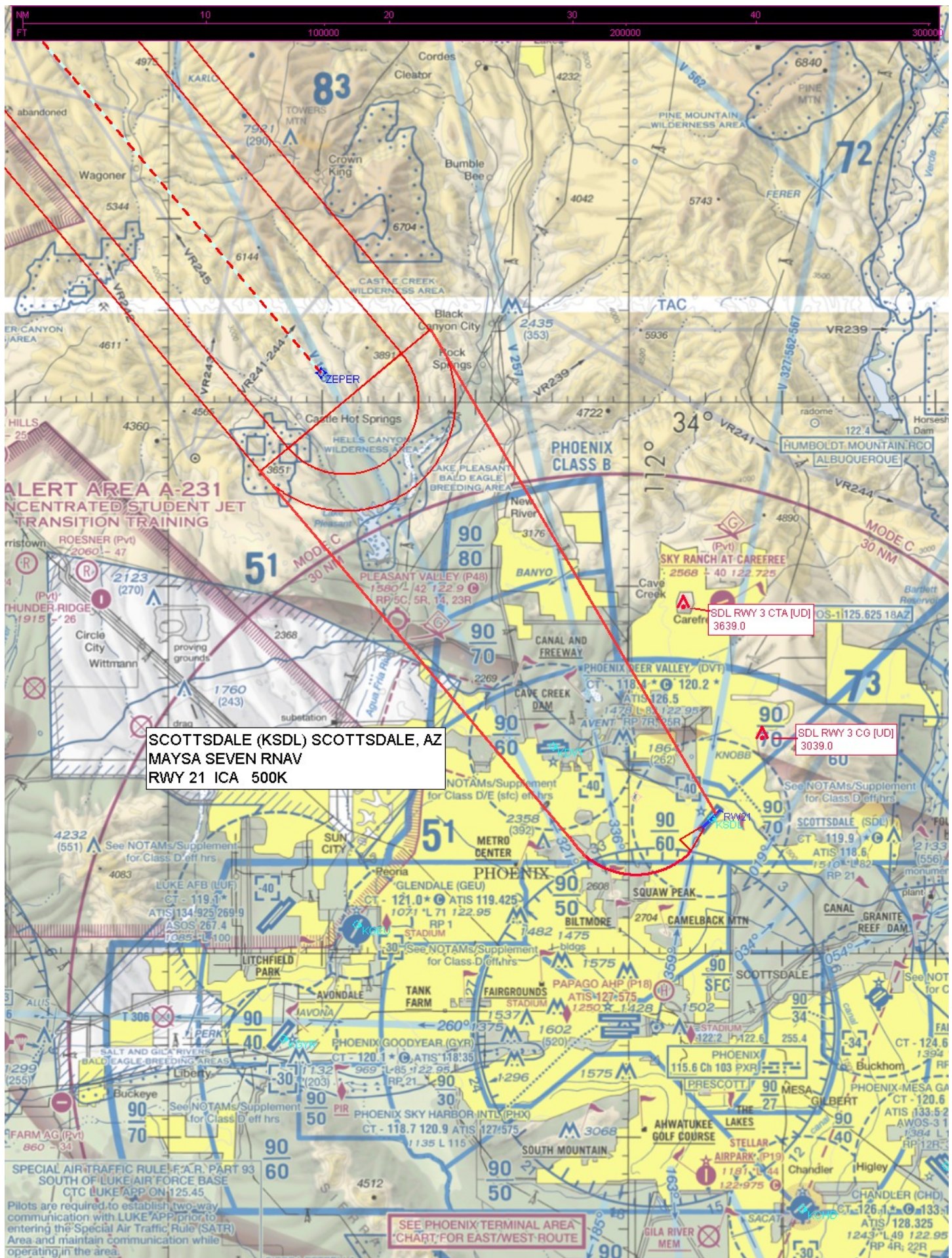


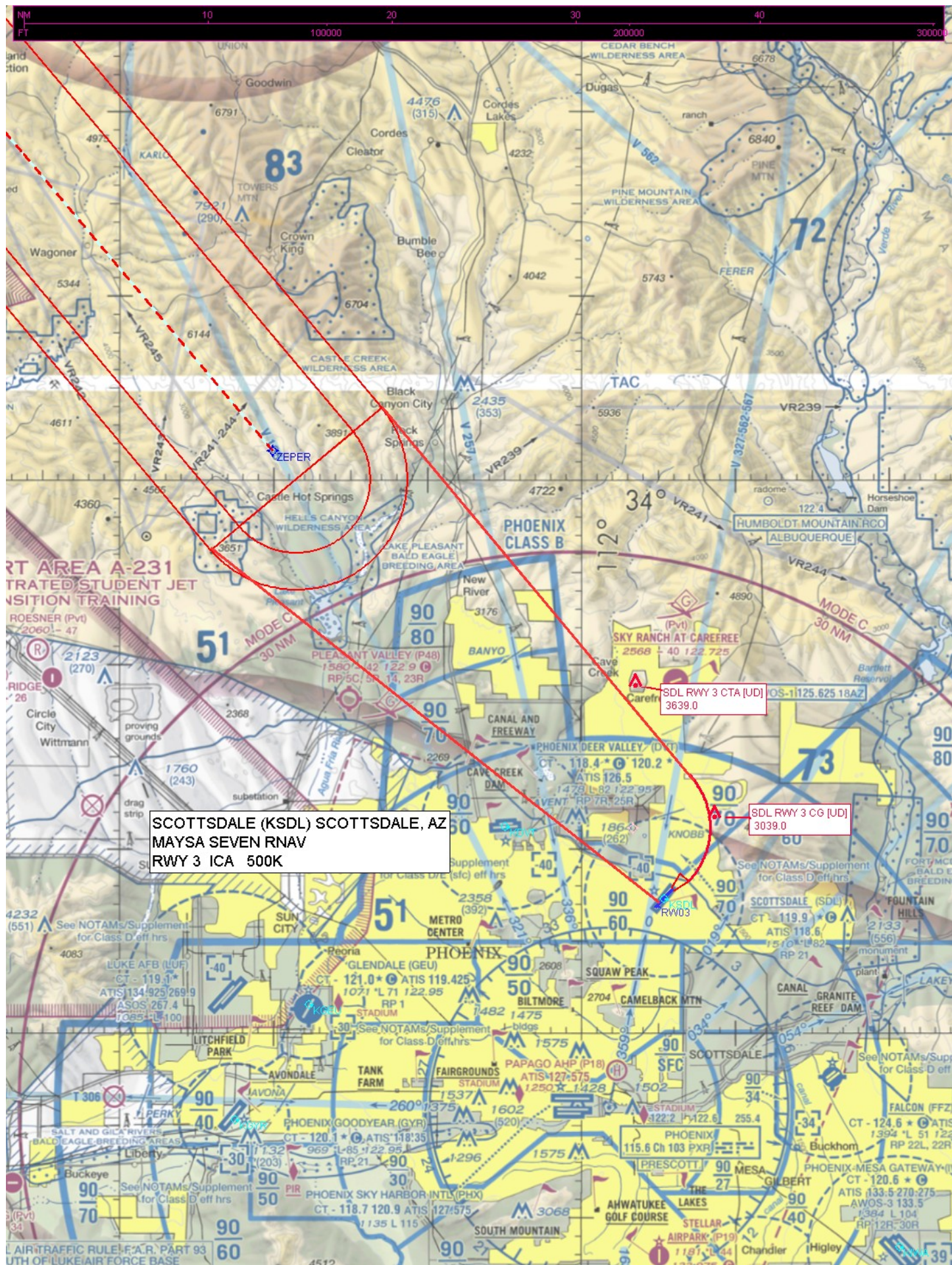
Airport ID:	KIWA	FM 9			
Apt Name:	Phoenix-Mesa Gateway	No	SEGMENT	OBSTRUCTION	ELEV
City:	PHOENIX		RIGHT TURN 120 WITHIN 12 NM	ASC	
State:	ARIZONA				
Proc ID:	DVA RWY 30L				
Amdt #:	ORIG				
Date Drawn:	06/17/2015				
Scale:	1:250000				

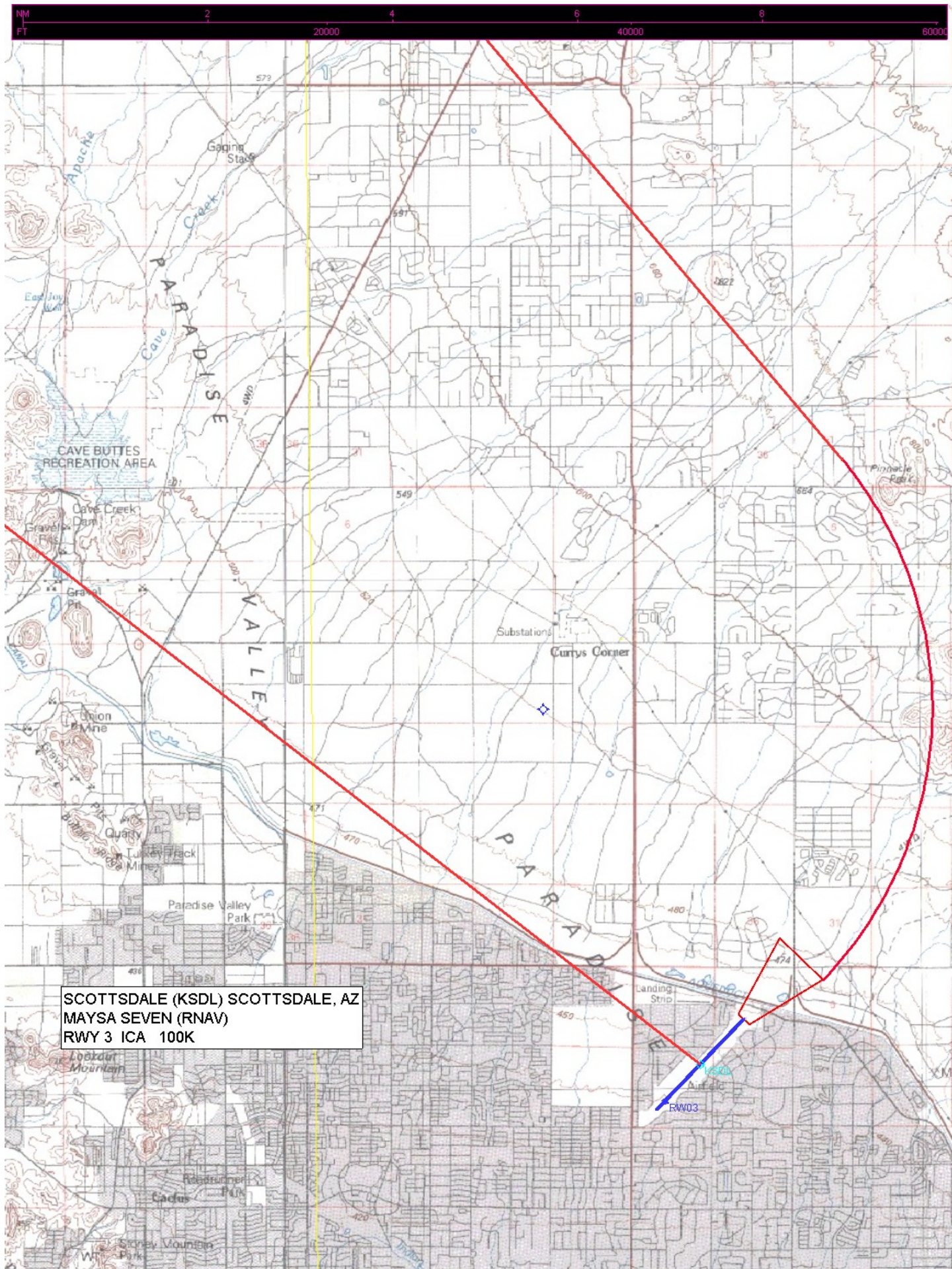
fpodel | *iwa30cdva (PROD)* | 18 Jun 2015 12:52:32 | 1" = 41666.7 feet (MAP)

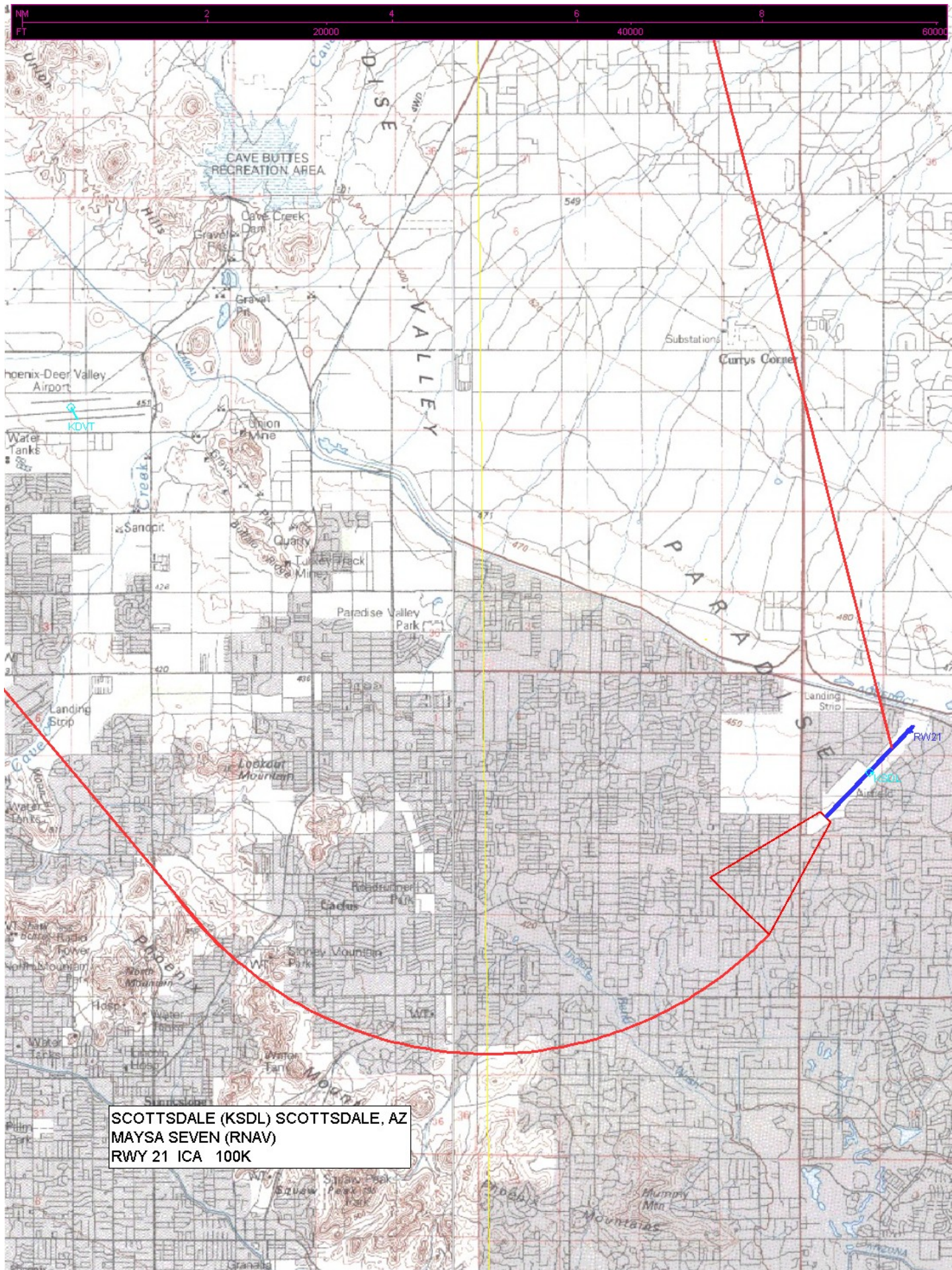


Airport ID:	KIWA	FM 9			
Apt Name:	Phoenix-Mesa Gateway	No	SEGMENT	OBSTRUCTION	ELEV
City:	PHOENIX		DVA 215 CW 335 WITHIN 12 NM	ASC	
State:	ARIZONA				
Proc ID:	DVA RWY 30C				
Amdt #:	ORIG				
Date Drawn:	06/18/2015				
Scale:	1:250000				



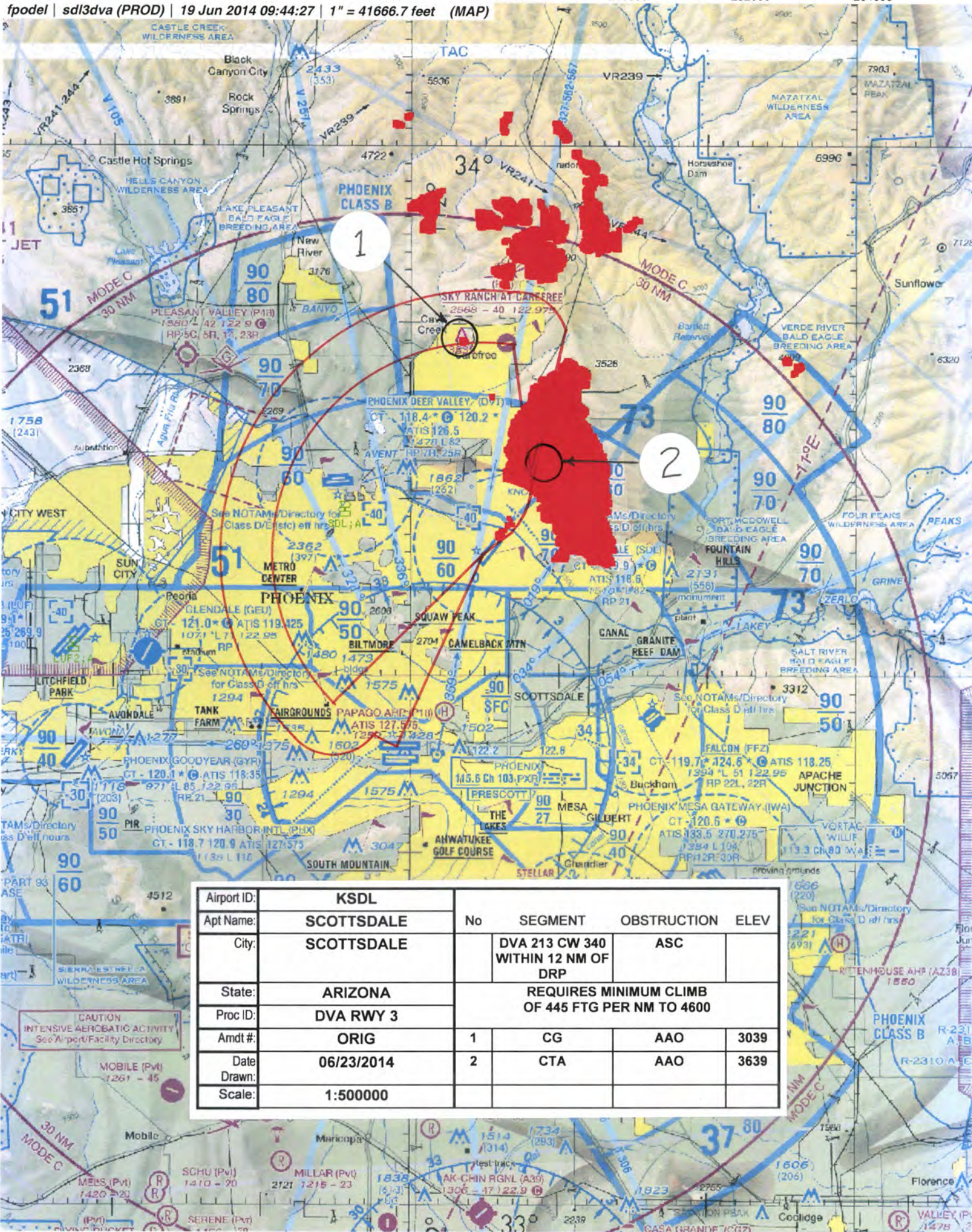






NM 7 14 21 28 35 42 49
FT 42000 84000 126000 168000 210000 252000 294000

fpodel | sdl3dva (PROD) | 19 Jun 2014 09:44:27 | 1" = 41666.7 feet (MAP)



Airport ID:	KSDL				
Apt Name:	SCOTTSDALE		No	SEGMENT	OBSTRUCTION ELEV
City:	SCOTTSDALE			DVA 213 CW 340 WITHIN 12 NM OF DRP	ASC
State:	ARIZONA		REQUIRES MINIMUM CLIMB OF 445 FTG PER NM TO 4600		
Proc ID:	DVA RWY 3				
Amdt #:	ORIG		1	CG	AAO 3039
Date Drawn:	06/23/2014		2	CTA	AAO 3639
Scale:	1:500000				

