Flight Procedures Cover Page	Task Action: P-NOTAM	Task Type: IAP	Estimated Chart Date: 01/27/2022	APWS Task ID: 8D0EFF2388DA4759A3D34A607E4D7B5B	APWS Project ID: DFC6F5E362B445F388AE2067BCCD7BF4
Procedure: RNAV (GPS) RWY 17, ORIG-B		Enroute: NO	Specialist: Brooks, Charles		Agreement Number:
Airport ID: 87I			Airport City: YAZOO CITY		State: MS
Facility ID:	Facility Type:	Flight Inspection Remark Type:			

Procedure Comments:
P-NOTAM

CIRCLING RADII INCREASE.

CONTACT JASON KRETSCHMER, AJV-A421, 405-954-4019

Digitally signed by
JASON KRETSCHMER
Dec 14, 2021

Digitally signed by
MARY MCDONALD
Dec 14, 2021

QUALITY 47 CHECKED
QUALITY 12 CHECKED

WAAS CH 48931 W17A	APP CRS 174°	Rwy ldg 5001 TDZE 105 Apt Elev 105

OLD

RNAV (GPS) RWY 17
YAZOO COUNTY (87I)

NA

Baro-VNAV NA. Use Madison altimeter setting; when not received, use Jackson altimeter setting and increase all DA 8 feet and all MDA 20 feet; increase LNAV/VNAV visibility all Cats ⅛ mile. DME/DME RNP-0.3 NA. Helicopter visibility reduction below ¾ SM NA.

MISSED APPROACH: Climb to 2000 direct UTASY and hold.

MEMPHIS CENTER	UNICOM
132.5 259.1	122.8 (CTAF)

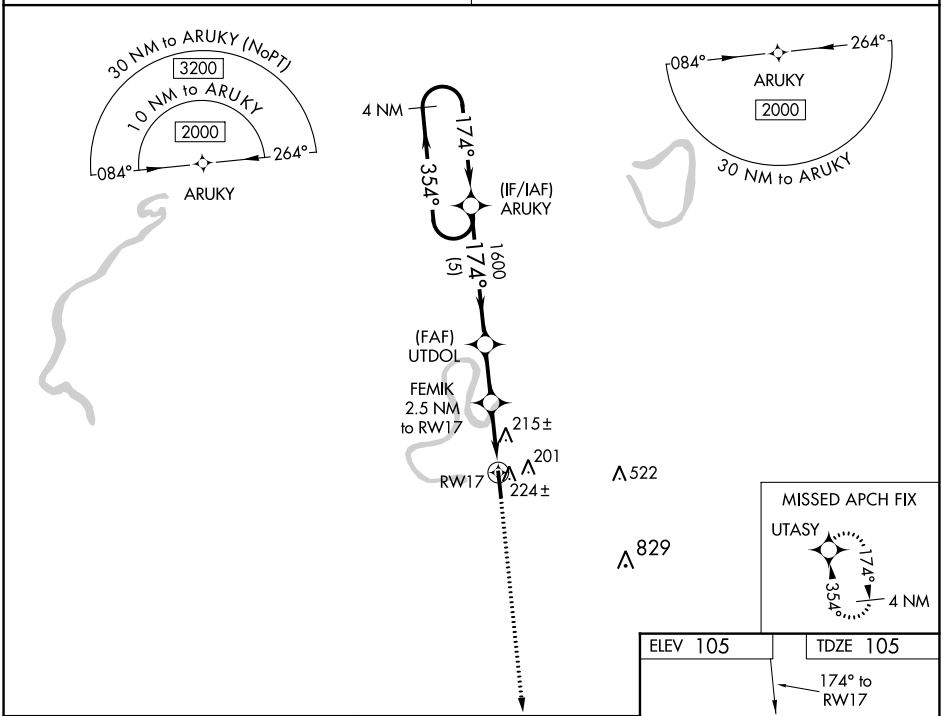

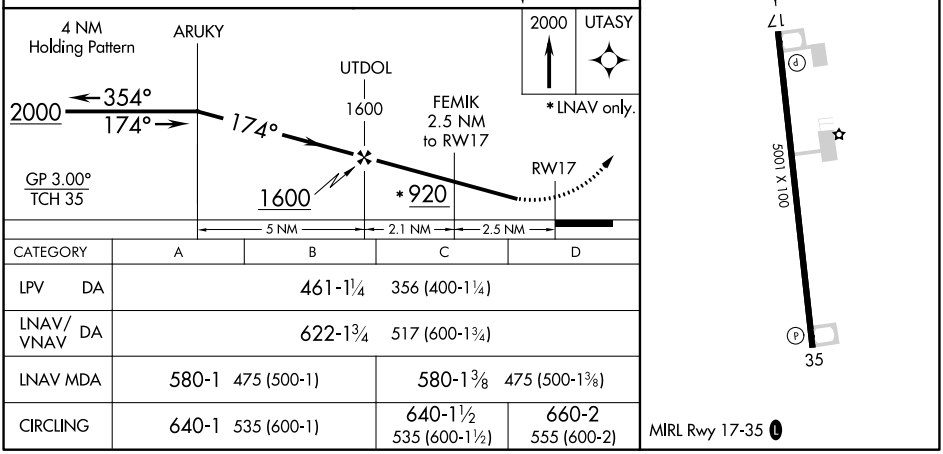

CATEGORY	A	B	C	D
LPV DA	461-1¼ 356 (400-1¼)			
LNAV/VNAV DA	622-1¾ 517 (600-1¾)			
LNAV MDA	580-1 475 (500-1)		580-1⅜ 475 (500-1⅜)	
CIRCLING	640-1 535 (600-1)		640-1½ 535 (600-1½)	660-2 555 (600-2)

SC-4, 02 DEC 2021 to 30 DEC 2021

SC-4, 02 DEC 2021 to 30 DEC 2021

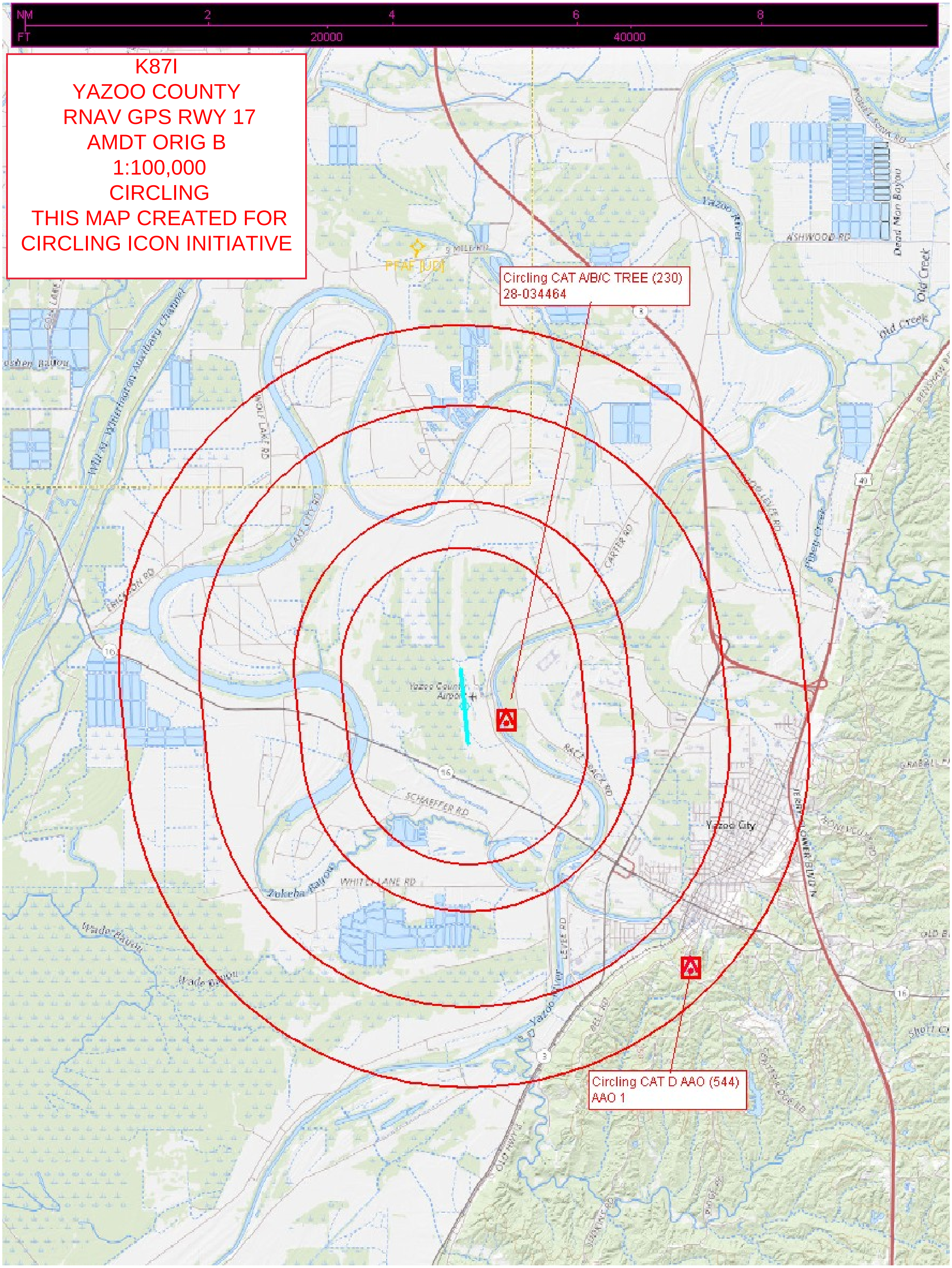
NM
2
4
6
8
FT
20000
40000
K87I
YAZOO COUNTY
RNAV GPS RWY 17
AMDT ORIG B
1:100,000
CIRCLING
THIS MAP CREATED FOR
CIRCLING ICON INITIATIVE
PFAF [UD]
Circling CAT A/B/C TREE (230)
28-034464
Circling CAT D AAO (544)
AAO 1
Yazoo County Airport
Yazoo City
Yazoo River
Ashwood RD
Dead Man Bayou
Old Creek
Wolf Lake RD
Lake City RD
Carter RD
Race Track RD
Schaeffer RD
White Lane RD
Zukeba Bayou
Wade Bayou
Levee RD
Piney Creek
Jerry Clower Blvd N