

Flight Procedures Cover Page	Task Action: P-NOTAM	Task Type: IAP	Estimated Chart Date: 06/17/2021	APWS Task ID: 87F93D6F630D4FFA872E8E35A8E2A3FD	APWS Project ID: 604B596DBCBC4085BCB39A229811CF76
Procedure: NDB RWY 18 AMDT 1A		Enroute: NO	Specialist: Martinez, Rafael		Agreement Number:
Airport ID: KUTS			Airport City: HUNTSVILLE		State: TX
Facility ID:	Facility Type:	Flight Inspection Remark Type:			
<div> <div> Procedure Comments: P-NOTAM. THIS CANCELS FDC 0/7624. ORDER 8260.3, CHAPTER 2, NEW CIRCLING CRITERIA APPLIED. CONTACT: LONNIE EVERHART 405-954-4576/DAVID TEFFETELLER 202-267-5177. </div> <div> <div>QUALITY 45 CHECKED</div> <div>QUALITY 38 CHECKED</div> </div> </div>					

NDB UTS 308	APP CRS 187°	Rwy Idg 5005 TDZE 338 Apt Elev 363
-----------------------	------------------------	---

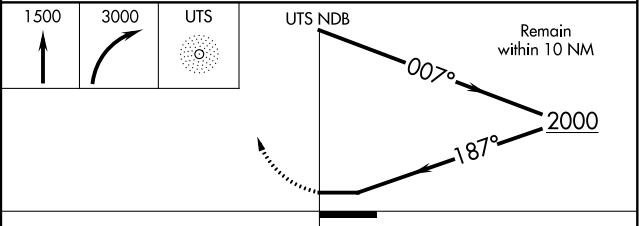
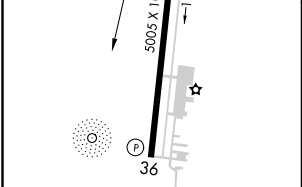
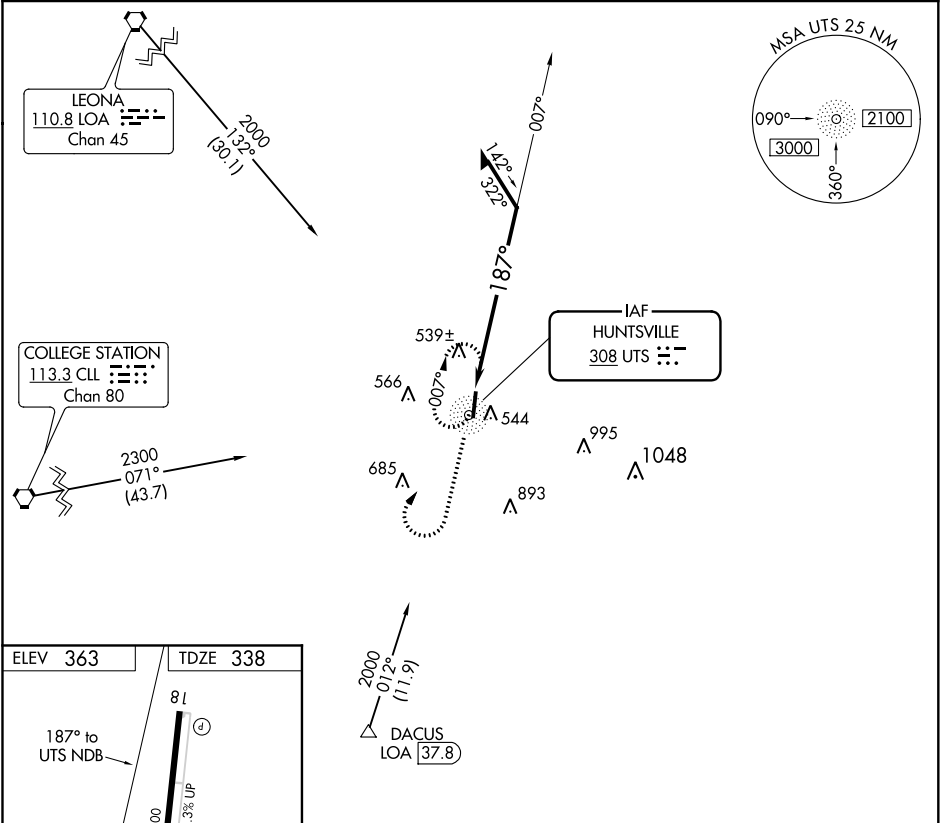
NDB RWY 18
HUNTSVILLE MUNI (UTS)

▼ Visibility reduction by helicopters NA. When local altimeter setting not received use Lone Star Executive altimeter setting and increase all MDA 80 feet, increase S-18 and Circling Cat C visibility ¼ mile.

▲ NA

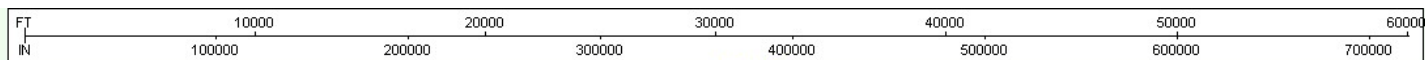
MISSED APPROACH: Climb to 1500 then climbing right turn to 3000 direct UTS NDB and hold, continue climb-in-hold to 3000.

ASOS 119.425	HOUSTON CENTER 134.8 269.6	UNICOM 122.8 (CTAF) 0
------------------------	--------------------------------------	---------------------------------



CATEGORY	A	B	C	D
S-18	960-1	622 (700-1)	960-1¾ 622 (700-1¾)	NA
CIRCLING	960-1	597 (600-1)	960-1¾ 597 (600-1¾)	NA

REIL Rwy 18 and 36
MRL Rwy 18-36



KUTS
HUNTSVILLE MUNI
HUNTSVILLE, TX
NDB RWY 18, AMDT 1A

CIRCLING 1:100,000

